BENGAL SECRETARIAT LIBRARY

DIEU ET MON DROIT

The Calcutta Gazette.

WEDNESDAY, OCTOBER 6, 1875.

CONTENTS.

	Page.
PART I.—Orders and Notifications by the Lt.-Governor of Bengal, the High Court, Government Treasury, &c.	1289—1307
PART IA.—Orders and Notifications by the Government of India	19—33
PART II.—Advertisements	1593—1601
PART III.—Acts of the Bengal Council:— An Act to provide for the Survey and Demarcation of land	31—39
PART IV.—Bills of the Bengal Council	*Nil.*
PART V.—Acts of the Legislative Council of India	*Nil.*
PART VI.—Bills of the Legislative Council of India	*Nil.*
SUPPLEMENT No. 40	1185—1211

PART I.

Notifications by the Lieut.-Governor of Bengal, the High Court, Government Treasury, &c.

THE LIEUTENANT-GOVERNOR OF BENGAL.

REVENUE AND GENERAL DEPARTMENTS.

No. 1952C.S.

The 25th September 1875.—Moulvi Mohamed, Deputy Magistrate and Deputy Collector, Madareepore, in the district of Furreedpore, is allowed leave for one month, under Section 21, Chapter VI of the Civil Leave Code, with effect from the 5th October next.

Mr. Charles Campbell Quinn, is appointed to act as Magistrate and Collector of the 24-Pergunnahs during the absence, on leave, of Mr. S. Wells, or until further orders.

Mr. Colman Patrick Lowis Macaulay, M.A., Officiating Magistrate and Collector, 24-Pergunnahs, is reappointed to Act as Deputy Collector of Customs, Calcutta, during the absence, on duty, of Mr. J. D. Maclean, or until further orders.

The 27th September 1875.—Mr. George Kennedy Webster, C.S., is allowed furlough for a period of six months, under Section 11(*a*) of the Civil Leave Code, together with subsidiary leave for a period not exceeding thirty days, from the 20th instant.

The 29th September 1875.—Mr. James Cruickshank Geddes, Officiating District and Sessions Judge of Burdwan, is appointed to act as District and Sessions Judge of Moorshedabad during the absence, on leave, of Mr. C. D. Field, or until further orders.

The 30th September 1875.—Baboo Shama Churn Das, Sub-Deputy Collector, employed on special duty at Mozufferpore, is transferred to Mudhoobunnee, in Durbhanga.

Mr.

Moulvi Ahmed

Division of the Backe

Supplement F, of the Civil Le

Baboo Rojoni Nath Chatterjea, ...mean, is vested with the powers of a Collector under Act X ..., ... from the 1st January 1875, for the purpose of acquiring land required for the encamping ground at Lalbaboo.

The 2nd October 1875.—Moulvi Azhurl Huq, Deputy Magistrate and Deputy Collector, Gya, is transferred to the district of Lohardugga.

This cancels the orders of the 17th ultimo, transferring Mr. E. Stewart, Deputy Magistrate and Deputy Collector, in charge of the Jehanabad Division of the Gya district, to Lohardugga.

The 3rd October 1875.—Mr. Charles Dickenson Field, M.A. and LL.D., District and Sessions Judge, Moorshedabad, is allowed subsidiary leave for a period not exceeding thirty days, with effect from the 18th instant, to enable him to proceed on furlough, granted to him under orders of the 6th August last.

The 4th October 1875.—Mr. Francis Frederick Handley, C.S., who reported his return from furlough on the 3rd October 1875, is appointed to be an Assistant Magistrate and Collector in Cuttack.

Moonshi Mujjeeooddeen Ahmed, Deputy Collector in charge of the Khuruckpore Survey, Raj Dhurbhanga, is allowed leave for one month, under Section 12, Rule 1, Supplement F, of the Civil Leave Code.

The 5th October 1875.—Mr. Charles Annesley Cardew Gennoe is appointed to act until further orders as a Deputy Magistrate and Deputy Collector, and is posted to the district of Julpigoree. The appointment is to take effect from the 15th instant.

Mr. H. C. Spry is appointed to act until further orders as a Deputy Magistrate and Deputy Collector, and is posted to the district of Chittagong. The appointment is to take effect from the 15th instant.

The orders of the 10th September 1875, published in the *Calcutta Gazette* of the 15th idem, granting two months' privilege leave to Mr. W. Warden, Officia... Customs and Officiating Conservator of the Port of Chittagong, are can... request.

POLICE.—*The 25th September* 1875.—Mr. Henry William John B... District Superintendent of Police, Fureedpore, is appointed to act until ... District Superintendent of Police, Jessore.

Mr. David Lacey, District Superintendent of Cuttack, is appointed to ... intendent of Police, Fureedpore.

Major Charles Tatham Hitchins, Officiating District Superintendent ... pore, is appointed to act in the First Grade of District Superintendent ... the absence, on duty, of Lieutenant-Colonel W. T. Fagan, or until further ... from the 4th August last.

ECCLESIASTICAL.—*The 5th October* 1875.—The Lord Bishop has gr... for six weeks to the Revd. W. C. Bromehead, Senior Chaplain, St. Joh... Section 12, Supplement E, of the Civil Leave Code.

EDUCATION.—*The 2nd October* 1875.—The following gentlemen ... members of the Bhagulpore District School Committee :—

The Commissioner of the Bhagulpore Division ...	*ex officio.*
„ Magistrate of Bhagulpore	
„ Inspector of Schools, Behar Circle	
„ Sub-Divisional Officer of Soopole	
„ „ „ Mudehpoorah ...	
„ „ „ Banka	
Mr. J. M. Lowis, District and Sessions Judge.	
Surgeon-Major N. B. Baillie, Civil Surgeon.	
Baboo Gopi Nath Matay, Moonsif.	
„ Chunder Narayan Sing, Deputy Collector.	
Moulvi Syed Hossain Ally, Deputy Collector.	
Baboo Sharoda Proshad Chatterjee, Deputy Collector.	
Moulvi Syed Mahomed Ally, Sub-Registrar.	
„ Elahi Buksh, Deputy Inspector.	
Baboo Beni Madhub De, Head Master, Zillah School.	
Moulvie Syed Imdad Ally, Zemindar and Pensioner.	
Mr. T. Griffiths ...	Planter and Zemindar.
„ J. Hennessy ...	

Rajah Hurbullub Narayan Sing Bahadoor, Zemindar.
Baboo Brojo Mohun Thacoor, Zemindar.
„ Hurry Mohun Thacoor, Zemindar.
„ Radha Churn Gangooly, Zemindar.
„ Girdhari Lall, Zemindar.
„ Mokesh Lall, Banker.
„ Gopal Chunder Sircar, B.L., Pleader.
„ Surja Narayan Singh, B.L., Pleader.
„ Shib Chunder Banerjee, B.L., Pleader.
Moulvi Mahomed Hazeq, Pleader.
Baboo Otool Churn Mullick, M.A., B.L., Pleader.
„ Shoshe Bhooshun Mookerjee, B.L., Pleader.
„ Tarini Prosad, Pleader.
„ Nibarun Chunder Mookerjee, M.A., B.L., Pleader.
The Joint-Magistrate of Bhagulpore to be *ex officio* member and Secretary to the Committee.

The following gentlemen are appointed to be members of the Monghyr District School Committee :—

The Commissioner of the Bhagulpore Division ...
„ Magistrate of Monghyr ... ...
„ Inspector of Schools, Behar Circle ... ... } *ex officio.*
„ Sub-Divisional Officer of Jamui ... ...
„ Ditto ditto Beegooserai ... ...
Major H. Waller, District Superintendent of Police.
Baboo Ram Ruttun Mozumdar, B.C.E.
„ Ughore Chunder Mookerjee, Head Master, Zillah School.
„ Bhagwan Proshad, Deputy Inspector of Schools.
Moulvi Syed Ally Quilly Khan, Sub-Registrar.
Major-General Murray.
Mr. H. Dear.
Rev. J. J. Varnier.
Koer Sheo Proshad Singh.
Baboo Monohur Lal.
Shah Abdul Hossein Khan Bahadoor.
Baboo Ram Narayan Singh.
„ Gunga Proshad.
„ Woomesh Chunder Roy, Assistant Surgeon.
„ Okhil Churn Mullick, M.A., B.L., Government Pleader.
Moulvi Hukeim Shah Abdul Huq.
„ Shah Wajid Ally.

The Joint-Magistrate of Monghyr to be *ex officio* member and Secretary to the Committee.

MEDICAL.—*The 28th September.* 1875.—Dr. James A. Greene, Medical Officer of Serampore, is allowed leave for two months, under Section 21, Chapter VI of the Civil Leave Code, with effect from the 1st October 1875, or any subsequent date on which he may avail himself of it.

Surgeon Gopal Chunder Roy, M.D., is appointed to act as Civil Surgeon of Serampore during the absence, on leave, of Dr. J. A. Greene, or until further orders.

Surgeon Charles John Walford Meadows, Civil Surgeon, Chittagong, is allowed leave for 30 days, under Section 21, Chapter VI of the Civil Leave Code, in extension of the leave granted to him under orders of the 31st August last.

The 4th October 1875.—Third Grade Assistant Surgeon Debendra Nath Gupta, a Supernumerary at the Presidency, having returned to duty on the 20th August 1875, the unexpired portion of the leave granted to him under orders of the 18th August last, and taken by him on the 11th idem, is cancelled.

ROAD CESS.—*The 1st October* 1875.—Baboo Rojoni Nath Chatterjea, Deputy Magistrate and Deputy Collector, Purneah, is vested with the powers of a Collector under Act X (B.C.) of 1871, with effect from the 27th October 1874.

R. L. MANGLES,
Offg. Secy. to the Govt. of Bengal.

NOTIFICATION.

The 5th October 1875.—It is hereby notified for general information that the next half-yearly departmental examination of Assistants and Deputy Magistrates in the Regulation and Non-Regulation Districts, and of Officers in the Police and Opium Departments, will begin on Thursday, the 4th November 1875.

H. J. S. COTTON,
Offg. Jr. Secy. to the Govt. of Bengal.

[First Publication.]

COMPETITIVE EXAMINATIONS FOR ADMISSION OF CANDIDATES TO THE NATIVE CIVIL SERVICE OF BENGAL.

Minute by the Lieutenant-Governor of Bengal, dated the 25th September 1875.

THE Resolutions (as noted in the margin) by the Government of Bengal will have shewn that the examinations instituted by my predecessor (Sir George Campbell) for admission to the Native Civil Service on a principle the excellence of which is admitted have resulted in the passing of a large number of candidates. The number indeed is very satisfactory, as showing a widespread desire among the educated youths to qualify themselves for public employ; but it proves to be considerably in excess of the number of appointments to which they can be properly and conveniently appointed within any short time. Employment has been found for very many of the candidates, but I find from the latest returns that about 155 remain unemployed. Although orders have been reiterated to the local authorities to reserve, as far as possible, some employment for these qualified persons, still it is to be feared that some time must elapse before they are all employed. It has consequently been notified that no more examinations will be held under the existing rules until further notice. Nevertheless, being anxious that there should be no interruption of the general effect of the principle introduced by my predecessor, I have considered whether experience has shewn that any practical improvements could be made in its working. It is natural to suppose that, as circumstances develope themselves, progress will be found practicable in advancing the principle towards its legitimate conclusion, the principle being to encourage those who aspire to public employ to qualify themselves by the best and highest kinds of education.

Resolution dated the 22nd August 1874.
" " the 22nd June 1875.

2. In the first place, it is seen that to pass all those candidates who come up to a given standard, without any restriction on the numbers to be passed, will, in the present circumstances of the country, bring virtually on the hands of Government a larger number than can be conveniently provided for. It is quite true that the Government has never promised that every one who passes shall be employed, or that absolutely all appointments shall be reserved for those who pass, or that none shall be appointed save these passed candidates. On the contrary, the Government has expressly reserved to itself a discretion in these respects. And such discretion is, and must be, exercised, inasmuch as there may be many good reasons, besides the winning of a place at an examination, for appointing native gentlemen to the higher grades in the public service. Still it seems that passed candidates do for the most part actually entertain expectations that some employment will be found for them. And it is better to preclude the possibility of expectations being formed which the Government never absolutely bound itself to entirely fulfil, and perhaps may not be able to fulfil.

3. It is therefore indispensable that in future examinations a fixed number of places in the higher and in the lower class of appointments should be prescribed, for which will be passed those candidates who come out first at the examination. And for those who are thus passed, employment will be found In other words, the system already begun for passing candidates for the Native Civil Service can be maintained only by the rule of competition for a fixed number of places. Those who thus pass will entertain expectations which will be fulfilled.

4. Further, it is understood that the existing rules have had the effect of according more weight than probably was intended to the "Entrance" Examination of the University, and have induced many candidates to regard the passing of that examination as being an end gained, instead of being what it is intended to be—a means to a particular end, namely, the taking of a degree. It is not to be supposed that a person who passes the Entrance standard is highly or even well educated. For the future, then, no candidate will be allowed to compete for the higher class of appointments, that is appointments of Rs. 100 and upwards, unless he be a graduate; nor for the lower class of appointments, that is appointments of less than Rs. 100, unless he shall have passed the First Arts Examination. The only exception allowed will be in favor of those who have served Government for six years, if candidates for the first class, and three years, if candidates for the second class.

5. Although it is important to open the higher grades of the service to remarkable merit in whatever section of the people it may be found, still it is very desirable also to obtain for these grades young men of the best stamp and the highest tone. The presenting of an University degree as a preliminary condition will tend to secure both of the above objects.

6. I propose, then, that an examination should be held next February, the same month as in previous years, and in the same subjects, for four places in the first class of appointments, and for seven places in the second class of appointments. The places will be awarded to the candidates according to priority in the examination, provided that none be passed for the higher standard unless he obtains at least two-thirds, or for the lower standard unless he obtains at least half, of the total number of obtainable marks upon the whole examination. Those who have already passed the previous examination for the Native Civil Service in the first class will be admitted to the competition for the first class without further certificate. But those previously passed for the second class only cannot compete for the first class unless they shall have taken an University degree, or have served Government for six years under the rules.

7. To the persons thus passed at the competitive examination, a general expectation will be afforded of employment within a reasonable time in the class of appointments for which each has passed, though no guarantee can be given of any particular appointment, or an appointment in a particular grade in that class, within a given time For instance, a person who wins a place in the higher class of appointments will be appointed sooner or later to at least a sub-deputyship on Rs 100 a month. But it does not at all follow that he will be appointed a Deputy Magistrate and Deputy Collector; he may or may not be so appointed; that will depend on the pleasure of Government.

8. The subjects for the examination will remain the same as those prescribed in October 1873 (by the Government letter No. 299E.), as they are found by experience to be both suitable and practical, giving due weight to botany, chemistry, engineering, and surveying—the very branches to which our high education ought to be more and more directed, including also those professional and official subjects in which our native officers require training. The rules also which relate to riding, walking, and gymnastics are entirely retained, as they are proved to have been useful in attracting attention to the benefit of bodily exercise, as well as mental culture

9. These orders will render necessary some modifications in the existing rules, chiefly by way of omission of various clauses issued with the Government letter No. 299E. of the 10th October 1873. A revised edition of the rules has been accordingly prepared.

RICHARD TEMPLE.

NATIVE CIVIL SERVICE EXAMINATIONS AND CIVIL SERVICE CLASSES.

[Rules to come into force after the examination of 1875.]

INTRODUCTORY.

Now that there have been held four annual examinations for the Native Civil Service and that a fifth examination is to take place in February 1876, the Lieutenant-Governor wishes to place the Native Civil Service examinations on a permanent footing.

2. All appointments in the Subordinate Executive Service, and all posts of Rs. 50 monthly salary and upwards in the sub-divisional establishments, both in Regulation and Non-Regulation Provinces, will ordinarily be reserved for persons who are passed at the Native Civil Service examination under the conditions specified in the subsequent paragraph 7 of these rules. Candidates for the gazetted appointments in the Police and Opium Departments will not be admitted to the examination save under a special certificate, which can only be granted under the orders of the Lieutenant-Governor. Lists of candidates passed under the subsequent paragraph 7 of these rules will be published in the *Gazette*.

ELIGIBILITY AND PRELIMINARIES TO THE EXAMINATION.

3. All candidates eligible for appointments under rules 5 and 6 (below), who satisfy the preliminary requirements, will be admitted to the Native Civil Service examination.

Admissible to examination.

4. The preliminary requirements which all candidates must satisfy are—

(*a*) *Certificate of Character.*

A certificate will be required from every candidate of his character, respectability, and general moral fitness, such certificate being signed by two gentlemen of his own nationality, resident in the district of which he is a native, or where he usually resides, and also signed by the Judge or Magistrate of such district. The certificate of the two firstnamed is expected to be based upon personal knowledge, and the certificate of the Judge or Magistrate to indicate that the gentlemen who have signed it are qualified by their position and character to give such a certificate, and that the Judge or Magistrate himself knows nothing to the prejudice of the candidate. In the case of the town of Calcutta, instead of the signature of the Judge or Magistrate, the certificate should bear that of any Judge of the High Court, or the Commissioner of Police, or the Commissioner of the Presidency Division.

(*b*) *Certificate of Sound Health.*

Each candidate will be required to produce a certificate from a Government medical officer, stating that the candidate is generally a man of sound health, that he has expressed his willingness to serve in any district of the Lower Provinces, and that he (the medical officer) believes him to be capable of doing so, so far as can be judged antecedently.

(*c*) *Certificate of ability to Ride or Walk.*

Every candidate for the higher appointments will also be required to prove that he can ride, and for this purpose he may apply to the Magistrate of the district, who will either satisfy himself on the point, or select some other person he thinks competent for that purpose. The examiner must satisfy himself from his own personal observation that the candidate can ride not less than 12 miles at a rapid pace, and is in this respect competent for all practical purposes of district work; and if such examiner be not the Magistrate himself, the certificate must be countersigned by the Magistrate.

All the candidates who have not been locally examined, will be required to appear before some person in Calcutta who will be selected for the purpose.

Every candidate for an appointment of less than Rs. 100 will be required to prove either that he can ride as above, or that he can walk twelve miles within 3½ hours without difficulty or prostration, to be certified in the same manner as the riding.

5. The following persons will be eligible for the examination for the Native Civil Service in all appointments:—

Persons eligible for all appointments.

(*a*) Persons who have served Government for six years, and have held, for not less than two years, a responsible permanent appointment, above that of copyist, with a salary not less than Rs. 50 in one of the civil departments of the Government service, and can produce a sufficient certificate of ability, good conduct, and fitness for promotion from their official superiors.

(*b*) Persons who have taken an University degree in Arts, Law, Medicine, or Engineering.

(*c*) Persons who may be specially declared eligible for all appointments by a certificate under the hand of a Secretary to Government.

6. The following persons will be eligible for the examination for the Native Civil Service in appointments of less than Rs. 100 per mensem:—

Persons eligible for appointments of less than Rs. 100 per mensem.

(*a*) Persons who have served Government with credit and efficiency for not less than three years, whose thorough facility in the use of the vernacular is certified, and who pass a preliminary examination in English.

(*b*) Persons who have passed the First Arts Examination.

(*c*) Persons who may have been specially declared eligible for appointments of the lower grade by a certificate under the hand of a Secretary to Government.

7. The number of places which will be offered for competition in appointments of the higher and lower class respectively will be annually notified in the *Gazette* three months before the date of the examination. Appointments in the higher class are those of Rs. 100 and upwards, and in the lower class, those of less than Rs. 100. The places in each of the two classes will be awarded to the candidates according to priority in the examination: provided that none be passed for the higher class unless he obtains at least two-thirds, or for the lower class unless he obtains at least one half, of the number of obtainable marks. Candidates must declare whether they desire to compete for the higher or the lower class; and a candidate for a place in the higher class will not be eligible at that examination for a place in the lower class. To the persons thus passed at the competitive examination a general expectation will be afforded of employment within a reasonable time in the class of appointments for which each has passed, though no guarantee can be given of any particular appointment, or an appointment in a particular grade in that class, within a given time. For instance, a person who wins a place in the higher class of appointments will be appointed sooner or later to at least a sub-deputyship on Rs. 100 a month. But it does not at all follow that he will be appointed a Deputy Magistrate and Collector; he may or may not be so appointed; that will depend on the pleasure of Government.

8. Candidates will be examined in the following subjects:—

The Vernacular.	Drawing.
Chemistry.	Engineering.
Botany.	Surveying.
Law.	Gymnastics.

9. Applications for admission to the Native Civil Service examination may be made—

(*a*) By persons who attend Civil Service classes to the Principal of the College where the classes may be held.

(*b*) By persons who have not attended Civil Service classes to the Magistrate of any one of the following districts:—

Alipore, 24-Pergunnahs,	Berhampore,	Purrisaul, Backergunge,	Durbhunga,
Kishnagurh, Nuddea,	Dinagepore,	Mymensing,	Mozufferpore,
Jessore,	Rajshahye,	Chittagong,	Chuprah, Sarun,
Burdwan,	Rungpore,	Comillah, Tipperah,	Bhagulpore,
Hooghly,	Julpigoree,	Patna,	Purneah,
Midnapore,	Dacca,	Gya,	Cuttack,
	Furreedpore,	Arrah,	Ranchee,

where the medical officers will also examine candidates and grant certificates of sound health.

10. Every candidate, when submitting his application for admission to examination, must at the same time tender a fee for each subject in which he has to be examined, computed according to the scale given below, if he is a candidate for the higher class of appointments.—

Fees.

	Rs.
Elementary English examination for European non-graduate candidates	8
Law	8
Surveying and engineering	8
Each vernacular	4
Medical examination	4
Riding or walking examination	4
Botany	4
Chemistry	4

Candidates for appointments of less than Rs. 100 per mensem will pay fees at half the above rates.

11. The authority receiving the application, if he be satisfied that the candidate is admissible to the examination under these rules, shall receive and credit the fees, will desire the candidate to undergo the required medical and riding or walking examination, if he has not already obtained certificates thereof, and when all certificates are complete, shall forward the application with the certificates of health, character, &c., riding or walking, of payment of fees, to the Under-Secretary to the Government of Bengal (Examination Department). No fee is required when a certificate is sufficient and is produced.

Preliminary examination of native candidates at out-stations.

12. A preliminary examination in English and the vernacular of those candidates who have not already qualified in those subjects will be held. Persons who have passed the First Arts Examination, or who possess an University degree or certificate in Law or Engineering, will not be liable to the preliminary examination in English. Persons who have gained vernacular scholarships, or who have served with credit in vernacular offices, will not be liable to the preliminary examination in the vernacular. The preliminary examinations will be held on some date in December, to be locally notified by the Magistrate of the District, at the stations named in rule 9 (above).

ANNUAL EXAMINATION AT CENTRES.

Date of examination.

13. The annual examination of candidates for admission into the roll of persons qualified for admission into the Native Civil Service will be held on some day in the month of February 1876, not later than the 20th of that month, at Hooghly, Dacca, Patna, and Cuttack. There will, if need be, be special examinations for the Police and the Opium Departments. For the ordinary branches of the service there will be two standards—one higher, qualifying for all appointments; and another lower, qualifying for appointments of less than Rs. 100 per mensem only.

Preliminary examination of European candidates in English at the centres.

14. Previous to the other examinations, European candidates who have not passed any University examination will be required, besides passing an examination in English, to show that they possess a thorough knowledge of writing and arithmetic. They must be able to write well, quickly, and correctly, from dictation, to compose a report, and to do all ordinary arithmetic correctly and quickly, which must be duly certified by the examiners.

'By European is meant any person whose native language is English or any other European tongue.

Examination subjects.

15. The Native Civil Service examintion on the subjects named in rule 8 will be conducted so as to test the knowledge of the candidates as follows:—

Examination in the Vernacular.

Vernacular examination for native candidates.

Vernacular examination for European candidates.

16. All native candidates will be required to show that they can read and write office papers and orders in the vernacular with complete facility.

All European candidates will be examined as to their ability to speak and understand a vernacular language, to read it in print, and translate it. Their knowledge of it must be sufficient to enable them to do business easily immediately on appointment.

Vernacular languages.

The Vernacular language in which candidates will be required to pass under the two preceding rules may be either Bengali, Hindee, or Ooria.

Candidates who pass in Bengali only will not be eligible for vacancies in Behar, nor will candidates who pass in Hindee only be eligible for vacancies in Bengal or Orissa.

Examination in Drawing, Surveying, and Engineering.

17. Candidates will be examined in the following subjects:—

I.—*Drawing.*

II.—*Surveying, in which are included—*

1.—Mensuration.
2.—Surveying with chain, and with compass and chain.
3.—Levelling.
4.—Construction of field-book, plotting, tracing on the ground.
5.—Construction and use of scales.

III.—*Engineering, in which are included—*

1.—General knowledge of properties of building materials in most common use, and of constructive trades.
2.—Estimating for a simple building or bridge.
3.—Construction of simple buildings.
4.—Construction of simple roof and bridge trusses for small spans.
5.—Elements of road-making (including the construction of culverts and small bridges).

Eamination in Law.

18. Candidates will be examined in the elements of the law prevailing in Bengal in the following branches:—

1. Criminal Law.
2. Revenue and General Law as follows:—

Regulations I, VIII, and XLVIII of 1793, and XII of 1817.
Ditto I, II, and VIII of 1819.
Ditto VII of 1822, IX and XI of 1825, and IX of 1833.
Acts IX of 1847, XXXI of 1858, and IV (B.C.) of 1868.
Act XI of 1859.
Acts VII (B.C.) of 1868 and VIII (B.C.) of 1869.
„ XXI of 1856, XXIII of 1860, and modifying Act of the Bengal Council.
Act V of 1861.
„ VIII of 1871.
„ X (B.C.) of 1871.
„ X of 1870.
Municipal Acts in force in Lower Bengal.
In the examination in Revenue and General Law, books will not be allowed.
To qualify for the Opium Department—
Act XXI of 1856.
„ XIII of 1857.
The Board's Rules for the guidance of officers in the Opium Department.
In this examination books will not be allowed.

19. The examination papers for candidates for both grades of the service will be the same; but the passing marks will be considerably higher for the higher than for the lower grade; candidates for the higher grade of appointments must do their papers in English; candidates for the lower grade may write their answers in their vernacular. Candidates who pass for the higher grade will be subject to no further examination, except the higher standard departmental examination, and the opium laws examination for those candidates who are appointed to the Opium Department without having taken the opium papers.

NATIVE CIVIL SERVICE CLASSES.

Two kinds of Civil Service classes.

20. As some of the subjects required for the Native Civil Service examination are not taught in the ordinary course of Bengal colleges, the Lieutenant-Governor will continue to arrange for instructing persons who desire to qualify for that examination, if there be a sufficient number of candidates. This instruction will comprise a course of one year in the subjects mentioned in paragraph 8.

21. All scholarships granted by the Bengal Government will be tenable at Civil Service classes just as at any affiliated college. Students in the Civil Service class will pay the usual monthly college fee, besides the fee of Rs. 10 for instruction in riding and gymnastics.

22. The following detail of the text-books and instruction in the subjects of drawing, surveying, and engineering, is prescribed for the Civil Service course:—

Subject.	Details.	Text-books and mode of acquiring.
	Surveying.	
1. Mensuration	Of the line, superficies, and the simpler solids. Cubical contents of earthwork in cuttings and embankments.	Todhunter's Mensuration.
2. Surveying with chain, and with compass and chain...	To make a survey of a tract of country 2 or 3 square miles in area.	Roorkee papers on Surveying, Chapters II, III. Also practically taught in the field.
3. Levelling	To make all the necessary sections for a supposed road between two given points.	Roorkee papers on Surveying, Chapters XI, XIII. Practical instruction in the field.
4. Construction of field-book, plotting, and tracing on the ground	To lay out the foundations of a simple building on the ground.	Instruction by lecture. Roorkee papers on Surveying.
	Drawing.	
1. Construction and use of scales	Geometrical figures, orthographic projection as applied to the delineation of simple engineering structures.	Ellis Davidson on "Projection." Davidson on "Linear Drawing." Class instruction.
	Engineering.	
1. General knowledge of properties of building materials in most common use, and of constructive trades.	Stone, brick, timber, lime, mortar, cement.	Roorkee Treatise, Volume I, Chapters I, II, IV, V.
2. Estimating of a simple building or bridge.	To design simple drawbridges, culverts, and wooden bridges of small span, and to estimate the quantity and cost thereof.	Instruction principally by lecture.
3. Construction of simple buildings ...	Stone masonry, brick masonry, masonry in arches and foundations.	Roorkee Treatise, Volume I, Chapters XIII, XIV, XV, to end of paragraph 299; XVI to end of paragraph 322.
4. Construction of simple roofs and bridge trusses for small spans.		Instruction by lecture.
5. Elements of road-making, including the construction of culverts and small bridges.	Laying out roads, formation of cuttings and embankments, construction of road surface, drainage, &c.	Roorkee Treatise, Volume I, section 5, Volume II, section 8.

23. The Lieutenant-Governor will be glad if heads of offices can give deserving and capable public servants leave of absence, on favorable terms, for the purpose of qualifying in the above special subjects.

R. L. MANGLES,
Offg. Secy. to the Govt. of Bengal.

[First Publication.]

NOTIFICATION.

The 2nd October 1875.—In continuation of the notification dated the 6th October 1873, declaring that a settlement should be made of the pergunnahs, tuppehs and talooks therein noted, the Lieutenant-Governor is pleased, under Section 9 of the Regulation for the peace and good government of the territory known as the Sonthal Pergunnahs, sanctioned by the Governor-General in Council on the 29th April 1872, to declare that a settlement shall be made of the under-mentioned pergunnahs, tuppehs and talooks (with the exception of such detached villages as are excluded from the operation of the notification issued by the Government of India in the Home Department, No. 478, dated the 12th March 1872), for the purpose of ascertaining and recording the various interests and rights in the lands :—

Name of the district.	Name of the sub-division.	Names of the pergunnahs, tuppehs and talooks to be brought under settlement.
Sonthal Pergunnahs	Rajmehal	Pergunnah Kankjole. „ Bahadurpur. „ Enaetnugger. „ Chota Kankjole. „ Jumnee. „ Telleagurhee. „ Akbornugger.
	Deoghur	Tuppeh Chitowlee. „ Soruth, Deoghur, comprising 46 talooks.

With reference to the above notification declaring that a settlement shall be made of the pergunnahs, tuppehs and talooks therein noted, in the Sonthal Pergunnahs, the Lieutenant-Governor is pleased, under Section 10 of the same Regulation, to appoint Mr. Browne Wood, Deputy Commissioner of the Sonthal Pergunnahs, to be the officer by whom the settlement of the said pergunnahs, tuppehs and talooks shall be made, and by the Deputy Settlement Officer, Mr. J. F. Blumhardt, under Mr. Wood's immediate instructions. Messrs. Warde Jones, L. B. Roberts, McLaren Smith, and Baboo Isree Proshad, will be Assistant Settlement Officers of the Deoghur sub-division, and Mr. H. Rattray of the Rajmehal sub-division, and shall perform such duties as the Settlement Officer may assign to them.

The Commissioner of the Sonthal Pergunnahs is vested with full control over the proceedings of the officers by way of appeal, and of revision where no appeal may have been preferred. The ultimate power of revision is reserved to the Lieutenant-Governor.

H. J. S. COTTON,
Offg. Jr. Secy. to the Govt. of Bengal.

[Second Publication.]

ROAD CESS NOTIFICATION.

DISTRICT OF BURDWAN.

The 23rd September 1875.—It is notified, under Section 75 of Act X (B.C.) of 1871 (The District Road Cess Act), that the Road Cess Committee of the district of Burdwan have, under Section 74 of the Act, determined to levy the cesses under that Act for the cess year beginning on the 1st of October 1875 at the following rates, being three-fourths of the maximum rates, and the said rates are published accordingly :—

I. Four and a half pie, or a pice and a half, on every rupee of the annual value of lands under Part II of the Act

II. The following rates on non-agricultural houses and shops estimated to be of the present value of—

	Yearly Cess. Rs. A. P.
Not less than Rs. 100, but less than Rs. 500	... 0 12 0
„ „ 500, „ 1,000	... 2 4 0
„ „ 1,000, „ 2,000	... 3 6 0

Not less than Rs. 2,000 and upwards, Rs. 2-4 for every Rs 1,000 or part thereof of the estimated present value.

Shops and buildings used for purposes of trade, whose estimated present value is more than Rs. 25 and less than Rs. 100, to pay a yearly tax of twelve annas.

H. J. S. COTTON,
Offg. Jr. Secy. to the Govt. of Bengal.

[Second Publication.]

ROAD CESS NOTIFICATION.

DISTRICT OF MONGHYR.

The 25th September 1875.—It is notified, under Section 75 of Act X (B.C.) of 1871 (The District Road Cess Act), that the Road Cess Committee of the district of Monghyr have, under Section 74 of the Act, determined to levy the cesses under that Act for the ensuing cess year beginning on the 1st October 1875 at the following rates, being the maximum rates, and the said rates are published accordingly :—

I. Six pie, or two pice, on every rupee of the annual value of lands under Part II of the Act.

II. The following rates on non-agricultural houses and shops estimated to be of the present value of—

			Yearly Cess. Rs.	A.	P.
Not less than Rs.	100, but less than Rs.	500 ...	1	0	0
,,	500, ,,	1,000 ...	3	0	0
,,	1,000, ,,	2,000 ...	4	8	0

,, Rs. 2,000 and upwards, Rs. 3 for every Rs. 1,000 or part thereof of the estimated present value.

Shops and buildings used for purposes of trade, whose estimated present value is more than Rs. 25 and less than Rs. 100, to pay a yearly tax of one rupee.

H. J. S. COTTON,
Offg. Jr. Secy. to the Govt. of Bengal.

[Third Publication.]

ROAD CESS NOTIFICATION.

DISTRICT OF PURNEAH.

The 16th September 1875.—It is notified, under Section 75 of Act X (B.C.) of 1871 (the District Road Cess Act), that the Road Cess Committee of the district of Purneah have, under Section 74 of the Act, determined to levy the cesses under that Act for the ensuing cess year beginning on the 1st of October 1875 at the following rates, being the maximum rates, and the said rates are published accordingly :—

I. Six pie, or two pice, on every rupee of the annual value of lands under Part II of the Act.

II. The following rates on non-agricultural houses and shops estimated to be of the present value of—

			Yearly Cess. Rs.	A.	P.
Not less than Rs.	100, but less than Rs.	500 ...	1	0	0
,, ,,	500, ,,	,, 1,000 ...	3	0	0
,, ,,	1,000, ,,	,, 2,000 ...	4	8	0

Not less than Rs. 2,000, and upwards, Rs. 3 for every Rs. 1,000 or part thereof of the estimated present value.

Shops and buildings used for purposes of trade whose estimated present value is more than Rs. 25, and less than Rs. 100, to pay a yearly tax of one rupee.

H. J. S. COTTON,
Offg. Jr. Secy. to the Govt. of Bengal.

[Third Publication.]

ROAD CESS NOTIFICATION,

DISTRICT OF FUREEDPORE.

The 20th September 1875.—It is notified, under Section 75 of Act X (B.C.) of 1871 (The District Road Cess Act), that the Road Cess Committee of the district of Fureedpore have, under Section 74 of the Act, determined to levy the cesses under that Act for the ensuing cess year beginning on the 1st October 1875, at the following rates, being the maximum rates, and the said rates are published accordingly :—

I. Six pie, or two pice, on every rupee of the annual value of lands under Part II of the Act.

II. The following rates on non-agricultural houses and shops estimated to be of the present value of—

			Yearly Cess. Rs.	A.	P.
Not less than Rs.	100, but less than Rs.	500 ...	1	0	0
,,	500, ,,	1,000 ...	3	0	0
,,	1,000, ,,	2,000 ...	4	8	0

,, 2,000 and upwards, Rs. 3 for every Rs. 1,000 or part thereof of the estimated present value.

Shops and buildings used for purposes of trade, whose estimated present value is more than Rs. 25 and less than Rs. 100, to pay a yearly tax of one rupee.

H. J. S. COTTON,
Offg. Jr. Secy. to the Govt. of Bengal,

[Third Publication.]

NOTIFICATION.

SHERPORE CLAIMS.—AWARD.

The 20th September 1875.—The Lieutenant-Governor having ordered that the collection of all cesses, tributes, or exactions by zemindars, or other persons residing within the Mymensing district, from the inhabitants of the tract lying to the north of the boundary between Mymensing and the Garo Hills, as defined in section 4 of Act XXII of 1869, shall be prohibited, is pleased, under section 7 of Act XXII of 1869, to order that compensation for the relinquishment of the same shall be made to the zemindars and other persons as specified below in accordance with the result of the inquiries made by the Commissioner of the Cooch Behar Division :—

For relinquishment of rights enjoyed in	Name of individual to whom payable, or persons to whom jointly payable.	Rs.	A.	P.	Amount. Rs.	A.	P.
1. Ganey Garrow and 2. Ghose Gaon	Gobind Bhuya Talookdar jointly with Panie Chunder Sircar and Gungaram				840	0	0
3. Borak Kapasia	Gungaram and Panie Chunder Talookdar				1,880	0	0
4. Phoolbaree	Gobind Koomar				142	8	0
5. Tatlangkoora	Kristo Koomar Hur Chundra Chowdhry				157	8	0
6. Gachuaparah	Hur Chundra Chowdhry				450	0	0
7. Chundraparah	Hur Chundra Chowdhry				90	0	0
8. Burmaparah in 9. Thobung Dwar	Hur Chundra Chowdhry (4 as. share) Other shareholders not known (12 as. share)	22 67	8 8	0 0	90	0	0
10. Seng-Sengparah	Joy Chundra Mozoomdar				60	0	0
11. Gowrungparah	Hur Chundra Chowdhry (8 as. share) Other shareholders not known (8 as. share)	75 75	0 0	0 0	150	0	0
12. Akeyparah	Hur Chundra Chowdhry (8 as. share) Other shareholders not known (8 as. share)	532 532	8 8	0 0	1,065	0	0
13. Nokeeparah	Hur Chundra Chowdhry (8 as. share) Other shareholders not known (8 as. share)	90 90	0 0	0 0	180	0	0
14. Rangdaparah	Hur Chundra Chowdhry (8 as. share) Other shareholders not known (8 as. share)	37 37	8 8	0 0	75	0	0
15. Depulaparah 16. Konaparah 17. Balaboliparah	Gobind Bhuya Talookdar and others				3,640	0	0
18. Dustmarparah 19. Puchraparah 20. Jugparah 21. Bengalparah 22. Damumgory	Joy Chundra Mozoomdar				1,245	0	0
23. Chengkalee 24. Ramchengparah 25. Namasooparah 26. Fakeerkona 27. Makabooriparah	Hur Chundra Chowdhry Shama Soondery Chowdhrany Gobind Koomar Kristo Koomar } Sons of Nobo Koomar Chowdhry Hurkisor Chowdhry Goluknath Chowdhry Nund Mohun Chowdhry Ram Koomar Chowdhry Goluk Mohun Indro Monee Chowdhrany Ramjoy Mozoomdar				2,805	0	0
28. Halchatee 29. Pachraparah 30. Chandaparah 31. Barnaparah 32. Renjamparah 33. Nagdumparah 34. Shongjarparah 35. Dambagiree 36. Patangiree 37. Thekmanparah 38. Machakparah 39. Chapetgiree 40. Auliparah 41. Chundothal Madobheel	Ditto ditto				1,950	0	0
	Total				14,820	0	0

H. J. S. COTTON,
Offg. Junior Secy. to the Govt. of Bengal.

[Third Publication]

NOTIFICATION.

The 20th September 1875.—Under Section 2 of the District Road Cess Act, 1871, the Lieutenant-Governor is pleased to direct that the cesses leviable under the said Act shall take effect in the district of Chumparun from the 1st October 1875.

Under Section 70 of the aforesaid Act, the Lieutenant-Governor is pleased to determine that the month in which the District Committee shall meet to prepare estimates of income and expenditure for the cess year commencing on the 1st October 1875, as in the said section provided, shall be October 1875 in the said district.

H. J. S. COTTON,
Offg. Jr. Secy. to the Govt. of Bengal.

[Third Publication.]

NOTIFICATION.

The 16th September 1875.—Plans and an estimate amounting to Rs. 2,50,000 (two lakhs and fifty thousand), for the construction of a building in which it is proposed to accommodate the office of the Port Commissioners and a portion of the Master Attendant's Department, having been submitted by the Commissioners for making Improvements in the Port of Calcutta with their letter No. 162, dated 17th April 1875, and the same having been approved by the Government of India, the Lieutenant-Governor is pleased to sanction the project under Section 35, Act V (B.C.) of 1870.

H. J. REYNOLDS,
Offg. Secy. to the Govt. of Bengal.

[Third Publication.]

DECLARATION.

The 21st September 1875.—Whereas it appears to the Lieutenant-Governor of Bengal that land is required to be taken by Government at the public expense for a public purpose, viz. for roads and approaches to the iron bridge over the Bagmuti river, under the jurisdiction of the municipality of Durbhunga, in the town of Durbhunga, pergunnah Puchim Bhigo, district Durbhunga, it is hereby declared that for the above purpose the following strips of land are required within the aforesaid town of Durbhunga:—

A piece of land (A) measuring 230 feet in length by 110 feet in width, containing 12 cottahs and 13 dhoors of the local standard measurement, situated on the west side of the river Bagmuti, bounded on the north and west by the khiraj land belonging to Joykishen Lall, Luchmi Narain, and Shew Narain, on the south by the land belonging to Mohant Suroop Narain Dass, and on the east by the river Bagmuti.

A piece of land (B) measuring 150 feet in length by 80 feet in width, containing 6 cottahs and 13 dhoors of the local standard measurement, situated on the west bank of the river Bagmuti, bounded on the north by the public road forming the approach to the wooden bridge across the Bagmuti, on the west by the khiraj land belonging to Jadubans Sahay and Hurbuns Sahay, on the south by the khiraj land belonging to Joykishen Lall, Luchmi Narain, and Shew Narain, and on the east by the river Bagmuti.

A piece of land (C) measuring 466 feet in length by 120 feet in width, containing 1 beegah and 8 cottahs of the local standard measurement, situated on the west side of the river Bagmuti, bounded on the north by the khiraj land belonging to Jadubans Sahay, Hurbuns Sahay, and Mohant Suroop Narain Dass, on the west by the land belonging to Mohant Suroop Narain Dass, on the south by the khiraj lands belonging to Nundkishore Lall Nothoo, Lall Joykishen Lall, and Banypershad, and on the east by the river Bagmuti.

A piece of land (D) measuring 300 feet in length by 60 feet in width, containing 9 cottahs of the local standard measurement, situated on the east side of the river Bagmuti, bounded on the east by the public road known as the Ramchuck, on the north partly by the Durbhunga raj land, under occupation of Shunder Lall, and partly by the tank and waste land belonging to Romapat Baboo, on the west by the Durbhunga raj lands under occupation of Baboo Gunesh war Sing, and on the south partly by the khiraj lands belonging to Nathoo Lall and Lalljee Lall, and partly by the Durbhunga raj land under occupation of Kishore Lall.

This declaration is made under the provisions of Section 6, Act X of 1870, to all whom it may concern.

H. J. S. COTTON,
Offg. Jr. Secy. to the Govt. of Bengal.

[Third Publication.]

DECLARATION.

The 21st September 1875.—Whereas it appears to the Lieutenant-Governor of Bengal that land is required to be taken up by Government at the public expense for a public purpose, viz. for a road starting from Khyra, pergunnah Haveli, to Fatehpur, pergunnah Surjapur, zillah Purneah, it is hereby declared that for the above purpose a strip of land running from west to east and passing through the villages of Khyra, Burhipara, Bhag Panjrakatta, Barhipara, Bhagchakla, Palase, Matcari, Bhadeswar, Dhanpara, Huskaso, Jagir, Gadhea,

Usri, Palase, Palase Pagdibara, Pagdibara Chekni, Mohiuddennugur, Sathbheta, Kamaldaha, Kursakata, Dohnabari, Tera, Khardah, Mursanda, Bokantari, Malkhoraguch, Jagir Khoraguch, Pararea, Dipnagur, Simalbari, Jhala, Jagir Balwa, Gopalkamat, Guchkamat Masabara, Farabari, Jhoonki, Baro Moorea, Bhogbaira, Meteari, Patharghatta, Jhingakatta, Kalpi Patharghatta, Gara Mara, Dhengra, Aligunj Dhiohat, Toolsea, Guch Hatkhola, Guch Haralbhado, Guch Bansbhori, Guch Kachwnala, Guch Chura Kote, Powakhali, Farsadanga, Pandumpor, Nonatori, Hatidooba, Roocdhasa, Guch Tetulgore, Guch Chathal, Hosunpur Bhotamari, Gedhri, Garna, Satabari, Saydabari, Nazirpur, Saloogara, Pakhoria, Gokuari Dhagipokher, Panwara, Fulhara, Guch Dhora, Horinguch, Guch Mokaduni, Bagliguch, Ramgunge, Manikpur, Kaluguch, Masidgur, Guch Asia Shap-Nikla, Phooligoan, Guch Chorbheta, Mouza Komlagoan, Jagir Dhuligaon, Nuraguch Guch, Nagarkati, and Fotehpore, zillah Purneah, and measuring, more or less, 81 miles in length and 60 feet in breadth,—1,681 standard beeghas 5 cottahs, more or less, is required.

This declaration is made under the provisions of Section 6 of Act X of 1870 to all whom it may concern.

H. J. S. COTTON,
Offg. Jr. Secy. to the Govt. of Bengal.

[Third Publication.]

DECLARATION.

The 21st September 1875.—Whereas it appears to the Lieutenant-Governor of Bengal that land is required to be taken up by Government at the public expense for a public purpose, viz. for a road starting from Toolsea, pergunnah Futehpur, Singeia to Sunderain, pergunnah Surjapur, zillah Purneah, it is hereby declared that for the above purpose a strip of land running from north to south, and then from west to east, passing through the villages of Toolsea, Sameswar, Barui, Goona, Kusba, Bahadoorgunge, Bhagsathal, Buradanga Sathal, Gopalpur, Natwapara, Kanbarabori, Mohiarpur, Dhunpara, Daramari, Majabori Moharajgunge, Bhariadanji, Phoolbari, Kishengunge, and Kootobgunge, zillah Purneah, and measuring, more or less, 23 miles in length, 45 feet in breadth, 277-12-10 standard beeghas more or less is required.

This declaration is made under the provisions of Section 6 of Act X of 1870 to all whom it may concern.

H. J. S. COTTON,
Offg. Jr. Secy. to the Govt. of Bengal.

[Third Publication.]

DECLARATION.

The 21st September 1875.—Whereas it appears to the Lieutenant-Governor of Bengal that land is required to be taken up by Government at the public expense for a public purpose, viz. for a road in mouzah Madhura, in pergunnah Harooth, zillah Bhagulpore, it is hereby declared that for the above purpose a strip of land running from west to east and measuring, more or less, half a mile in length and 60 feet in breadth = 13 standard beeghas, more or less, is required.

This declaration is made under the provisions of Section 6, Act X of 1870, to all whom it may concern.

H. J. S. COTTON,
Offg. Jr. Secy. to the Govt. of Bengal.

JUDICIAL DEPARTMENT.

No. 1953C.S.

The 1st October 1875.—The following gentlemen, who have, under separate orders of this date, been appointed to act as Deputy Magistrates and Deputy Collectors, are vested with the powers of a Magistrate of the Third Class:—

Baboo Surendra Nath Pal Chowdry.
Moulvi Mujeed Bukht Mozoomdar.
Mr. C. G. M. Shircore.

The 5th October 1875.—Mr. Charles Annesley Cardew Gennoe, who has, under separate orders of this date, been appointed to be a Deputy Magistrate and Deputy Collector, is vested with the powers of a Magistrate of the Third Class.

Mr. H. C. Spry, who has, under separate orders of this date, been appointed to be a Deputy Magistrate and Deputy Collector, is vested with the powers of a Magistrate of the Third Class.

R. L. MANGLES,
Offg. Secy. to the Govt. of Bengal.

[Second Publication.]

NOTIFICATION.

The 22nd September 1875.—It is hereby notified for general information that the Lieutenant-Governor has been pleased to direct that the jurisdictions of the Small Cause Courts of Fureedpore and Bhangah shall be conterminous with the jurisdictions of the Moonsifs at those places.

R. L. MANGLES,
Offg. Secy. to the Govt. of Bengal.

[Second Publication.]

NOTIFICATION.

The 23rd September 1875.—It is hereby notified, under Section 3 of Act XX of 1856, that the provisions of the said Act will have effect from the 1st October 1875 in the Mooktagachhá Union, composed of the villages of Mooktagachhá with its three bazars. Laksmikholá, Kowandangá, Kathgara, Paratangí, Iswargaon, Nandibari, and Kukurmárá, within police station of Kotwali, outpost Mooktagachhá, in the district of Mymensing.

Under Section 4 of the above Act, it is also notified that the boundaries of the said Union will be as follows :—

On the north, the Aeman river.
On the west, the western limits of Laksmikhola
On the south, the southern limits of Iswargaon, Nandibari, and Kukurmárá.
On the east, the eastern limits of Kowandángá, Kathgara, and Paratangí.

Under Section 10 of the above Act, it is further notified that the tax to be levied in the said Union shall be an assessment according to the circumstances and property to be protected of the persons liable to the same.

R. L. MANGLES,
Offg. Secy. to the Govt. of Bengal.

[Second Publication.]

NOTIFICATION.

The 23rd September 1875.—Under Section 5 of the Indian Registration Act VIII of 1871, the Lieutenant-Governor of Bengal is pleased to create the following registration sub-district, having the head-quarters and local jurisdiction shown opposite its name The Lieutenant-Governor is also pleased, under Section 7 of the Act, to appoint the person named below to be Sub-Registrar of the said sub-district :—

DISTRICT.	Name of new sub-district.	Head-quarters.	Thana included in jurisdiction.	Sub-registrar appointed.
Burdwan ..	Purbasthali	Purbasthali	Bhaturia	Baboo Durgaprosad Chuckerbutty.

This change will take effect on and from the 1st October 1875.

R. L. MANGLES,
Offg. Secy. to the Govt. of Bengal.

[Third Publication.]

NOTIFICATION.

The 16th September 1875.—Under Section 5 of the Indian Registration Act VIII of 1871, the Lieutenant-Governor of Bengal is pleased to create the following registration sub-district having the head-quarters and local jurisdiction shown opposite its name. The Lieutenant-Governor is also pleased, under Section 7 of the Act, to appoint the person named below to be Sub-Registrar of the said sub-district :—

DISTRICT.	Name of new sub-district.	Head-quarters.	Thanas included in jurisdiction.	Sub-Registrar appointed.
Manbhoom	Raghunathpore	Raghunathpore.	Raghunathpore and Gourangdihi.	Extra Assistant Commissioner *ex officio*.

This change will take effect on and from the 1st October 1875.

R. L. MANGLES,
Offg. Secy. to the Govt. of Bengal.

[Third Publication.]

NOTIFICATION.

The 21st September 1875.—It is hereby notified for general information that under Section 6 of Act XXVI of 1850, the Lieutenant-Governor has been pleased to approve of the following Rules prepared by the Municipal Commissioners for the town of Sahebgunge, in the district of the Sonthals Pergunnahs, under Section 7 of the said Act XXVI of 1850, to give effect to the provision of the Act in the said town of Sahebgunge.

1. The Sub-Divisional Officer of Rajmehal for the time being shall be ex-officio president of the Committee.

2. The Commissioners shall meet at Sahebgunge on the first Tuesday in every month for the despatch of business, and, if necessary, on any other day to be named by the president. Each Commissioner shall have the power to call a special meeting by intimating his wish to the president, who shall then fix a day, issuing the usual notice to all the Commissioners. The attendance of two Commissioners shall always form a "quorum:" all questions shall be determined by a majority of votes, and in case the Commissioners are equally divided, the president shall have a casting vote. If only two Commissioners are present, no questions shall be carried unless they are unanimous.

3. The Commissioners shall be competent to employ any number of surveyors, inspectors, clerks and other officers and servants upon such wages or emoluments as may be determined upon in each case.

4. Every person employed by the Commissioners shall be liable to a fine not exceeding one month's pay or to dismissal for any misconduct or neglect of duty assigned to him.

5. Any Commissioner may originate or receive and enquire into a complaint of misconduct or neglect in the performance of his duty against any person employed by the Commissioners, but no punishment shall be inflicted upon such person except by a resolution passed at a meeting of the Commissioners.

6. The following taxes shall be levied within the town of Sahebgunge:—

(1)—Upon houses and lands at a rate not exceeding 3½ percentage of their annual value.

(2)—Upon coal stored, at 1½ anna per ton per mensem.

(3)—Brick-kilns, at Rs. 5 per lakh of bricks.

(4)—Horses and conveyances—

Eight annas per month for a horse.
Four annas for a tuttoo or pony.
One rupee for a four-wheeled carriage.
Two annas per month for a cart.

(5)—Upon all buildings and workshops not being habitations, at a rate not exceeding one anna per month per 100 square feet.

(6)—Upon golas and buildings used for the purpose of storing grain and other merchandize imported and for exportation by wholesale dealers and traders, half an anna per month per 100 square feet.

(7)—Buildings devoted to religious purposes shall be exempt from taxation.

(8)—At the commencement of every year a list of horses and conveyances, and of the houses, showing the names of the owners and the amount assessed upon each, shall be prepared under the superintendence of the Commissioners, and shall be signed by the president and at least one other Commissioner. The day on which such list is published shall be notified by beat of drum, and notice affixed at the Municipal Office or elsewhere. The inhabitants shall have access to this list at the office, and any person who has reason to complain shall make known his complaint to the Commissioners in writing within fifteen days of the publication. The complainant shall attend at the next monthly meeting of the Commissioners, when any objection he may urge shall be heard and taken into consideration. Should the complainant fail to appear, the Commissioners shall inquire into the merits of the written complaint. The decision arrived at by that meeting shall in any case be final.

(9)—After the completion of the list, and on the expiration of the term of fifteen days provided for in the foregoing section, no objection to the amount assessed will be admitted as a right, but it shall nevertheless be competent to the Commissioners at any time to alter, diminish, or remit the amount of tax leviable from any rate-payer, when satisfied after an enquiry, that any change in his pecuniary circumstances renders such a change, diminution, or remission just and necessary.

(10)—It shall be competent for the Commissioners, at any time during the year, to assess in the manner above mentioned, any person who shall come to reside within the town.

(11)—It shall be competent for any person or company wishing to compound for any of the above taxes either by the month or year, to do so with the consent of, and at rates agreed to by, the Commissioners.

(12)—The taxes shall be collected by the clerk or other officers appointed by the Commissioners, and shall be payable quarterly in advance. Any person neglecting to pay the amount due for any quarter within the first month of that quarter, notwithstanding that such amount shall have been demanded of him on behalf of the Commissioners, shall be deemed a defaulter, and be dealt with according to the provisions of the Act.

(13)—The clerk or other officers appointed for the collection of the taxes shall be required to give security of a value not less than the average amount of the monthly collections, and the Commissioners shall have the power to declare any portion or the whole of such security to be forfeited on proof of misconduct, or in liquidation of any instalments overdue.

(14)—All monies and Government securities deposited by the officers and servants entertained under this Act, shall be transmitted to the Sub-Divisional Officer of Rajmehal for safe custody, to be repaid by him on the duplicate receipt of the president countersigned by one of the other Commissioners.

(15)—The proceeds of all collections and fines under these rules shall be kept by the clerk or any other officer appointed by the Commissioners, who shall enter an account of all receipts and disbursements to be countersigned daily by one of the Commissioners. On the last day of every month the accounts for the month shall be made up and the cash balance, or such part if it as the Commissioners think fit, shall be

remitted to the Sub-Divisional Officer of Rajmehal, to be held in deposit by him, and to be repaid by him from time to time on the duplicate receipt of the president of the Committee countersigned by one of the other Commissioners. An annual account of receipts and disbursements, and of the demand, collections, and outstanding arrears of taxes, shall be submitted to the Government on the last day of March in every year.

(16)—To ensure the due application of the proceeds of the taxes no new work shall be commenced except under the authority of a resolution passed at a meeting of the Commissioners. An account of all works executed by the Commissioners shall be annually submitted to Government.

(17)—The following are defined to be nuisances in Sahebgunge, and are accordingly hereby prohibited :—

POLICE ACT, SECTION 34.

1*st*.—Slaughtering cattle, or cleaning any carcass on any road, street, or thoroughfare.

2*nd*.—Furious riding or driving on any public road.

3*rd*.—Obstructing passengers by keeping or having any cattle or conveyance of any kind standing longer than requisite on any public road so as to cause inconvenience to inhabitants.

4*th*.—Throwing or laying down in the street any dirt, filth, rubbish, or any stone or building materials, or constructing any cow-shed, stable or the like open to any thoroughfare, or causing any offensive matters to run into the road from any house, factory dung-heap, or the like, without having previously obtained the sanction of the Commissioners in each case.

5*th*.—Exposing any goods for sale on the road except in places provided for by the Commissioners.

6*th*.—Being found drunk or incapable in any public place.

7*th*.—Wilful and indecent exposure of the person, or of any offensive deformity or disease, all easing of nature in public places, or bathing or washing in any tank or reservoir not set apart for that purpose.

8*th*.—Neglect to fence in, repair, and duly protect any well, tank or other dangerous places or structure.

9*th*.—Keeping or driving elephants anywhere within the limits of the town without permission of the Commissioners.

10*th*.—Refusal or neglect on the part of any proprietor or occupier of land to cut the boughs of trees growing on such lands and overhanging any public road, or to cut down jungle growing on such land after being required to do so in writing by any Commissioner.

11*th*.—Stopping any public water-course or drain so as to obstruct the free passage of water.

12*th*.—Refusal or neglect to put into a wholesome state any private tank, privy, drain, or excavation, after being required to do so in writing by any Commissioner.

13*th*.—Erecting or keeping any privy or urinal within ten yards of any public road.

14*th*.—Letting off fire-works, or firing guns or pistols on or near the public road.

15*th*.—Quarrying kunkur, or cutting timber or grass, or damaging trees on public ground without the sanction of the Commissioners, or defacing the blocks on which the names of any roads or streets are engraved, or any boundary pillar.

16*th*.—Burying or burning dead bodies within precincts of the town, except in places regularly provided for the same, and neglect to inter them properly, or reduce them completely to ashes in such places.

17*th*.—Selling or exposing for sale as fit for human food, any putrid or diseased animal substance.

18*th*.—Allowing pigs to be at large, or keeping them otherwise than confined in styes.

19*th*.—Any person who commits within the town of Sahebgunge any nuisance as defined in the foregoing rule, shall be punishable by a fine not exceeding Rs. 50, and in case of continuing a nuisance after due notice in writing by any one of the Commissioners, by a fine not exceeding Rs. 5 for every day during which the nuisance is continued.

20*th*.—No penalty should be adjudged under Act XXVI of 1850, till after a summary public enquiry, to be held before a meeting of the Commissioners; such enquiry shall be instituted on the report of a servant of the Commissioners appointed or instructed for the purpose, or on complaint by any private individual having cause to complain of any nuisance, or by the local police. A written notice stating the subject matter of the complaint and the day on which it will be heard, shall be served on the person complained against, or affixed to his residence. If the person complained against does not appear, the Commissioners shall decide the case upon such information as they may be able to procure. Any one Commissioner may receive or institute a complaint, and cause the written notices, provided for above, to be served by one of the municipal servants.

21*st*.—The proceeds of the fines realized under the preceding rules are to be applied to the same purpose as the other funds at the disposal of the municipality.

22*nd*.—The rules in force under Act XXXVI of 1850 may be amended or rescinded, and new rules may be proposed by the Commissioners at any of their meetings, and such amendments or drafts of new rules, if agreed to by the majority, shall be submitted to the Government for approval.

R. L. MANGLES,
Offg. Secy. to the Govt. of Bengal.

[Third Publication.]

NOTIFICATION.

The 10th September 1875.—It is hereby notified that the Lieutenant-Governor has been pleased to direct that the Sub-Registrar of Adhata will hold his office once a week on every Monday at Naihati, and for the remainder of the week at Adhata, as at present. This notification will take effect from 15th September 1875.

R. L. MANGLES,
Offg. Secy. to the Govt. of Bengal.

PUBLIC WORKS DEPARTMENT.—BENGAL.

ESTABLISHMENT.

The 2nd October 1875.

No. 516.—*Transfer.*—Mr. T. Smith, Sub-Engineer, Second Grade, from the Dacca to the First Calcutta Division.

No. 517.—*Leave of Absence.*—Baboo Ram Rutton Mozoomdar, Assistant Engineer, First Grade, attached to the Bhagulpore Division, is allowed privilege leave for three months, under Section 12, Supplement F of the Civil Leave Code.

No. 518.—*Notification.*—Mr. J. A. Campbell, Assistant Engineer, Second Grade, joined the Nuddea Rivers Division on the 21st September 1875, before noon.

No. 519.—*Posting.*—Baboo Joynarain Doss, Supervisor, Second Grade, is posted to the Midnapore Division, which he joined on the 25th August 1875, afternoon.

No. 520.—*Notification.*—Mr. J. W. Caldwell, Overseer, First Grade, attached to the Burdwan Division, availed himself of privilege leave granted* to him from the 20th September 1875, before noon.

* Bengal Government (Public Works Department) Notification No. 437, dated 18th August 1875.

No. 521.—*Transfer.*—Baboo Sreeram Chunder Dutt, Overseer, Third Grade, from the Bhagulpore to the Mozufferpore Division.

No. 522.—*Leave of Absence.*—Baboo Kedarnath Paul, Overseer, First Grade, attached to the Rajshahye Division, is allowed privilege leave for three months, under Section 12, Supplement F of the Civil Leave Code.

The 4th October 1875.

No. 523.—*Notification.*—Mr. B. Clark, Assistant Engineer, First Grade, having reported his return from special duty under Major C. Mant, R.E., on the 20th September 1875, before noon, is reposted to the Fourth Calcutta Division.

No. 524.—*Leave of Absence.*—Mr. J. Smart, Assistant Engineer, Third Grade, attached to the Darjeeling Division, is allowed privilege leave for three months, under Section 12, Supplement F of the Civil Leave Code, in extension of three months' special leave granted† to him.

† Bengal Government (Public Works Department) Notification No. 250, dated 11th June 1875.

No. 525.—The following order, issued by the Government of India, Public Works Department, is republished for information :—

No. 411, *dated 22nd September* 1875.—Mr. J. B. Challon, Supervisor, Second Grade, is retransferred from Bengal to Mysore.

LOCAL,—COMMUNICATIONS.

No. 526.—*Declaration under Section* 6 *of Act X of* 1870 *of the Government of India.*—Whereas it appears to the Lieutenant-Governor of Bengal that land is required to be taken by Government at the public expense for a public purpose, viz for the construction of a road from Dhala, pergunnah Sarup Singha, district Beerbhoom, to Augram, pergunnah Shahajadpore, district Moorshedabad, it is hereby declared that for the above purpose a piece of land measuring, more or less, 13 beeghas and 3 cottahs of standard measurement, as per boundaries given below, is required.

The land required is bounded on the north by the Dwarka River; on the east by the lands belonging to the following persons, viz. Rajah Tarak Nath Bahadoor of Dinagepore, Rao Jogendro Narain Roy of Lalgola, and Kali Prosad Ghose and others of Panchtufi; on the south by the road running through the villages of Augram; and on the west by the lands belonging to the following persons, viz. Rajah Tarak Nath Bahadoor of Dinagepore, Rao Jogendro Narain Roy of Lalgola, and Kali Prosad Ghose and others of Panchtufi.

This declaration is made under the provisions of section 6 of Act X of 1870 to all whom it may concern.

GEO. POTHECARY, C.E.,
Asst. Secy. to the Govt. of Bengal, P. W. D.

IRRIGATION.

ESTABLISHMENT—NOTIFICATION.

The 4th October 1875.

No. 380.—*Notifications.*—Mr. P. Dejoux, Executive Engineer, Fourth Grade, Cement Experiments Division, availed himself on the 28th ultimo of the leave granted him in the orders marginally noted.

No. 367, dated 25th September 1875.

No. 381.—With reference to the orders marginally noted, Sergeant J. Simson, Overseer, First Grade, joined the Dehree Workshop Division on the forenoon of the 26th ultimo.

No. 353, dated 17th September 1875.

No. 382.—With reference to the orders marginally noted, Sergeant J. Willing, Supervisor, First Grade, joined the Dehree Division on the afternoon of the 22nd ultimo.

No. 354, dated 18th September 1875.

No. 233, dated 15th June 1875.

No. 383.—Mr. C. Kriens, Assistant Engineer, First Grade, Balasore Survey Division, having returned to duty on the 27th ultimo, forenoon, from the three months' privilege leave granted him in the orders marginally noted, the unexpired portion of his leave is cancelled.

No. 384.—*Leave.*—Mr. W. A. Protz, Overseer, First Grade, Dehree Division, is granted privilege leave for one month from the forenoon of the 16th September 1875, under Section 12, Supplement F of the Civil Leave Code.

No. 385.—Mr. E. Bicknell, Sub-Engineer, Second Grade, Buxar Division, is granted privilege leave for one month from the forenoon of the 12th September 1875, under Section 12, Supplement F of the Civil Leave Code.

No. 386.—*Transfer.*—Sergeant T. Greening, Supervisor, Second Grade, Lower Gunduck Division, is retransferred to the North-Western Provinces.

No. 387.—*Declarations.*—Whereas it appears to the Lieutenant-Governor of Bengal that land is required to be taken by Government at the public expense for a public purpose, viz. for remodelling and improving the cross embankment which, running east of mouzah Beranasi, in pergunnah Cuttack Haveli, zillah Cuttack, connects the west end of the revetment on the right bank of the Mahanadi with the west end of that on the left bank of the Katjuri, it is hereby declared that for the above purpose two strips of land, each about three-fourths of a mile long and 50 feet wide, one on each side of the aforesaid embankment, and measuring in the aggregate 9 acres 15 poles, more or less, are required within the aforesaid village of Beranasi.

This declaration is made under the provisions of Section 6 of Act X of 1870 to all whom it may concern.

No. 388.—Whereas it appears to the Lieutenant-Governor of Bengal that land is required to be taken by Government at the public expense for a public purpose, viz. for the construction of an inspection bungalow and a sub-divisional residence in the town of Jajpur, it is hereby declared that for the above purpose a piece of land measuring 3*a.* 1*r.* 28*p.*, more or less, situated in mouzah Jajpur, pergunnah Jajpore, zillah Cuttack, and bounded on the north by the river Baitarni and waste land of Birobhadra Doss, south by the Rautrapur road, east by the Cutcherry Ghât Street, and west by the lands appertaining to the zemindari of Birobhadra Doss in mouzah Rautrapur, is required within the aforesaid village of Jajpur.

This declaration is made under the provisions of Section 6 of Act X of 1870 to all whom it may concern.

G. A. SEARLE, *Lieut.-Col.*, S.C.,
Asst.-Secy. to the Govt. of Bengal,
in the P. W. D., Irrigation Branch.

JAIL DEPARTMENT.

No. 7719, *dated Alipore, the 28th September* 1875.—Dr. N. Jackson received charge of the Dehri Convict Camp from Surgeon G. C. Roy in the afternoon of the 21st September 1875.

Mr. E. S. Mosely, C.S., made over charge of the Durbhanga Jail to Mr. Edward Richard Henry, C.S., in the forenoon of the 23rd September 1875.

S. S. LYNCH,
Dy. Inspector-General of Jails, L.P.

EDUCATIONAL NOTICES.

ONE month's privilege leave has been granted to Baboo Baikanth Nath Roy, Deputy Inspector of Schools, Mymensing, from the 18th October next.

F. B. PEACOCK, *Offg. Commissioner.*

AN examination for the Certificate of reasonable expectation of passing the B. A. Examination will be held at the Office of the Inspector of Schools, Presidency Circle, No. 22, Chowringhi Road, on the 22nd November, and following days.

Candidates must be *bonâ fide* teachers of known schools in the Presidency Circle, and must produce proof of their length of service for two years as teachers; or, if they have not completed the two years of service as teachers, they must show that they have completed the two years from passing the First Arts Examination partly as students in a college and partly as teachers of such known schools.

Failed students of the last year will also be admitted into the Examination.

A fee of Rs. 5 will be required.

A written application, giving the particulars required by the University, must be sent to the Inspector previously.

By order of the Officiating Inspector of Schools, Presidency Circle,

CALCUTTA, the 31st August 1875. JAYA GOPAL RAY, *Head Clerk.*

Statement showing the quantity of Salt in store available for exportation on Private Trade at each of the several Ports of Export on the 16th August 1875.

District.	Ports.	Quantity.	Remarks.
		Indian Mds.	
Ganjam ...	Bavanapadu, at the Nowpadah Salt Pans ...	50,000	
Godavery ...	Coconada ...	.....	
	Nursapur ...	.....	
Kistna ...	Nizampatam ...	42,000	
Chingleput ...	Madras ...	.....	
	Ennore ...	.....	
	Covelong ...	100,000	
Tanjore ...	Negapatam ...	.....	
	Katmavady ...	.....	
Tinnevelly ...	Vypaur ...	42,480	
	Arasady ...	14,400	
	Total ...	248,880	

REVENUE BOARD OFFICE,
Madras, 7th September 1875.

C. A. GALTON, *Acting Sub-Secretary.*

Published for general information.

By order of the Member in charge,

W. H. GRIMLEY, *Offg. Secretary.*

BOARD OF REVENUE, L. P., FORT WILLIAM, the 1st October 1875.

The Calcutta Gazette.

WEDNESDAY, OCTOBER 6, 1875.

PART IA.

Orders and Notifications by the Government of India.

THE following orders, issued by the Government of India in the Home Department, are republished for general information :—

No. 828.—*Simla, the 17th September* 1875.—*Notifications.—Establishments.*—The services of the following Officers, attached to the Chief Commissionership of Assam, are placed at the disposal of the Government of Bengal :—

Baboo Pudma Lochun Doss, Extra Assistant Commissioner, 4th Grade.
„ Kedar Nath Mullick, Extra Assistant Commissioner, 5th Grade.

No. 835.—*The 23rd September* 1875.—Baboo Brajendranáth Dé, of Her Majesty's Civil Service, reported to the Government of Bengal his arrival at Calcutta on the 6th instant.

The following order, issued by the Government of India in the Department of Revenue, Agriculture, and Commerce, is republished for general information :—

No. 506.—*Notification —Statistics —Simla, the 3rd September* 1875.—It is hereby notified for general information and guidance that the spelling of the names of the more important places in the Bombay Presideney including Sind has been fixed by His Excellency the Governor in Council, and approved by the Government of India, as shown in the list given below, and should be strictly adhered to in future :—

Places and names in which the Old or Modified Spelling should be adhered to.

BOMBAY.

(INCLUDING ALL PLACES IN THE ISLAND.)

Máharáshtra.	Dhulia.	Hubli.	Limri.
Guzerat.	Igatpuri.	Bidi.	Edar.
Deccan.	Chándor.	Bulsar.	Kurrachee.
Konkan.	Peint.	Broach.	Mugger Peer.
Sind.	Ahmednagar,	Baroda.	Jerruck.
Kattywar.	Poona.	Nerbudda.	Tatta.
Tanna.	Kirkee.	Tapti	Sohwan
Coorla.	Sholapur	Kaira.	Sukkur.
Salsette.	Satara.	Cambay.	Jacobabad.
Vehar.	Wai.	Ahmedabad.	Hyderabad.
Bandora.	Mahableshwar.	Gogo.	Meeanee (the battle-field only).
Bassein.	Belgaum.	Perim.	
Trombay.	Dharwar.	Cutch.	Indus.
Colába.	Vingorla.	Deesa.	Kelat.
Matheran.	Coompta.	Bálásinor.	Mhow.
Khandesh.	Karwar.	Bánsda.	Aden.

List of Towns, Rivers, &c., in the several Districts of the Bombay Presidency, showing the System of Orthography to be adopted in spelling Proper Names.

NA'SIK DISTRICT.

Násik Taluka.

Násik.
Bhagur.
Deoláli.
Trimbak.
Gangápur.
Vilholi.
Wághera.
Anjaniri.
Lena.

Sinnar Taluka

Sinnar.
Panchála.
Dubera.
Nándur Singota.
Máparwári.
Wávi.
Dhagyá Dongar.

Igatpuri Taluka.

Igatpuri.
Ghoti.
Nándur Vaidya.
Talegaon.
Samner.
Mhasurli.
Wáriwára.
Kávnai.
Kalsubái.
Mhordan.

Dindori Taluka.

Dindori.
Wani.
Umrála.
Rámsej.
Bhorgarh.

Chándor Taluka.

Chándor.
Manmád.
Wadner.
Kundalgaon.
Waráli.
Indrai.
Dhorap.

Niphád Taluka.

Niphád.
Vinchur.
Kherwári.
Pimpalgaon Baswant.
Ojhar.
Lásalgaon.
Lonjai

Sáwargaon Taluka.

Yeola.
Andarsul.
Ankai.
Ankai Tankai.

Nándgaon Taluka.

Nándgaon.
Naydongri.
Hiswal.
Velgaon.
Bolthán.
Kásári.
Mahádeo.

Málegaon Taluka.

Málegaon.
Karanjgawhán.
Wadner.
Jhodga
Chikhalwohol.
Bhárdai.
Chinchgawhan.
Nimbgaon.
Chondibári.
Jalgaon.
Kaulána.
Saundána.

Búglán Taluka.

Satána.
Thengora.
Brahmangaon.
Wákhári.
Bej.
Virgaon.

Kalwan Taluka.

Kalwan.
Abhona.
Otur.
Hátgarh.
Mokbhangi.
Saptasring.
Jaykhera.
Námpur.
Mulher.
Sáler.

Peint State.

Peint.
Karanjáli.
Rájbàri.
Harsul.
Bárha.
Málegaon.
Kohor.

Parganas.

Pargana Násik
„ Trimbak.
„ Sinnar.
„ Wághera.
„ Wani.
„ Dindori.
„ Chándor.
„ Pátoda.
„ Náydongri.

NA'SIK DISTRICT—(*Concluded.*)

Parganas—(Contd.)

Pargana Málegaon.
„ Gálna.
„ Chikalwohol.
„ Jhodga.
„ Nimbait.
„ Wákhári.
„ Lohoner.
„ Kanási.
„ Otur.
„ Hátgarh.
„ Mánikpunj.
„ Játepur.
„ Pisol.

Ranges of Hills.

Sátmála.
Sahyádri.

Rivers.

Godávari.
Dárna.
Kádwa.
Pánjhan
Manyád.
Tanyád.
Girna.
Mosam
Punand.

KHANDESH DISTRICT.

Khandesh.

Dhulia Taluka

Dhulia.
Ner.
Songir.
Laling.

Amalner Taluka.

Amalner.
Párola.

Erandol Taluka.

Erandol.
Dharangaon.
Padmála.

Páchora Taluka.

Páchora.
Bhadgaon.
Máheji.
Kajgaon.

Chálisgaon Talukas.

Chálisgaon.

Pimpalner Taluka.

Pimpalner
Nizámpur.

Nandurbár Taluka.

Nandurbár.

Taloda Taluka.

Taloda.

Sháhada Taluka.

Sháháda.
Prakásha.
Sárangkhera

Virdel Taluka.

Virdel.
Sindkhera.
Betáwad.
Muráwád.
Pátan.

Shirpur Taluka.

Shirpur.
Thálner.

Chopra Taluka.

Chopra.
A'ráwad.
Virwára.
Wardi.

Sauda Taluka.

Sauda.
Faizpur.
Yáwal.
Ráver.
Sánkli.

Bhusáwal Taluka.

Bhusáwal.
Bodwad.
Warangaon.
Edalabad.
Nárgaon.

Nasirabad Taluka.

Nasirabad.
Jalgaon.
Shirsoli.
Mhasáwad.

Jámner Taluka.

Jámner.
Shendurni.

Parganas.

Laling.
Ner.
Songir.
Mhaswa.
Utrán.
Chándsar.
Jalod.
Bornár.
Lohára.
Deher.
Mehunbára.
Wársa.
Kására.
Nawápur.
Bháme

KHANDESH DISTRICT.—(*Concluded.*)

Parganas—(Contd.)

Akhráni.
Kukarmunda.
Sultánpur.
Betáwad.
Thálner.
Amba.
A'ráwad.
Bodwad.
Edalabad.
Shendurni.

Ranges of Hills.

Sátpura.
Sátmála.
Mángya Tungya.
Sahyádri.

Rivers.

Pánjhra.
Bori.
Girna.
Tapti.
Anjani.
Arunáwati.
Titur.
Buray.
Suki.
Purna.
Aner.
Shivnad.
Mor.
Wághur.
Sur.
Gomai.

Dang States.

Gárhi.
Derbhauti.
Amála.
Pimpri.
Wásurna.
Surgána
Kirli.
Shivbára.
Auchar.
Pimpládevi.
Jhari Gárkhari.
Chinchligarad.
Wádháwan.
Palásvihir.

Mewás States.

Chikhli.
Gawháli.
Káthi.
Singpur.
Nawalpur.
Nál.

Trigonometrical Stations.

Anakwári.
A'rgaon.
Dhanwár.
Ajnád.
Bábákuwar.
Walwári.
Bábásiráj.

AHMEDNAGAR DISTRICT.

Ahmednagar.

Nagar Taluka.

Nagar.
Bhingár.
Kedgaon.
Dongargan.
Jeur.
Wálki.
Kaudgaon.
Wilad.
Kámargaon.
Bhátori.
Miráwali.
Salábatkhán.
Mánjarsumba.

Shrigonda Taluka.

Shrigonda.
Mándavgan.
Kolgaon.
Pedgaon.
Mhasa.
Pisora.
Káshti.
Ghárgaon
Chikhli.

Sheogaon Taluka.

Sheogaon.
Páthardi.
Madhi.
Ghotan.

Sheogaon Taluka.—(Contd.)

Dahiphal.
Erandgaon.
Tisgaon.
Bodhegaon.
Koradgaon.
Kharwandi.

Newása Taluka.

Newása.
Sonai.
Prawará Sangam.
Toka.
Dedgaon.
Kukána.
Bhánas Hivra.
Miri.
Salábatpur.
Kharwandi.
Dhaigaon.
Ghoregaon
Suregaon.

Ráhuri Taluka.

Ráhuri.
Wámbori.
Kolhár.
Belápur.
Nándur.
Táhárabad
Lákh.
Nimbhera.

AHMEDNAGAR DISTRICT—(*Concluded.*)

Kopargaon Taluka.

Kopargaon.
Puntámba.
Korhála.
Wákri.
Brahmangaon.
Maygaon.

Sangamner Taluka.

Sangamner.
Nimbgaon Jáli.
Dolasna.
Jaula Báleshwar.
Báleshwar.

Akola Taluka.

Akola.
Kotul.
Rájur.
Brahmanwára.
Deothán.
Mháládevi.
Harischandragarh.
Bitangarh.
Ratangarh
Kalsubai,
Patta.
Pábar.

Párner Taluka.

Párner.
Kánhur.
Supa.
Palsi.
Nándur Pathár.
Hanga.

Jámkhed Taluka.

Jámkhed.
Kharda.
Kara.
Rájuri.
Sirur.
Brahmagaon.
Khurd Daithna.
Rámeshwar.
Báleghát.

Karjat Taluka.

Karjat.
Mirajgaon.
Rásin.
Sidhatek.

Old Noteworthy Divisions.

Kumbhári.
Gánjibhoyara.
Sirál.
Ránjangaon.
Báleshwar.
Háveli.
Dhándarphal.
Mánur.

Rivers.

Sina.
Sinaphna.
Bhima.
Godávari.
Parawara.
Mula.
Deonadi.
Mhálungi.
A'rla.
Vincharna.
Wánjra.

SHOLAPUR DISTRICT.

Sholapur.

Sholapur Taluka.

Mandrup.
Hudgi.
Pákni.
Ekruk.

Sádha Taluka.

Mádha.
Mohol.
Angar.
Kurduwári.

Bársi Taluka.

Bársi.
Vairág.

Karmála Taluka.

Karmála.
Sonári.

Karmala Taluka—(Contd.)

Kem.
Jeur.
Pomalwári.

Pandharpur Taluka.

Pandharpur.
Karkam.

Sángola Taluka.

Sángola.

Málsiras Taluka.

Málsiras.
Náteputa.

Rivers.

Bhima.
Sina.
Mán.

POONA DISTRICT.

Haveli Taluka.

Poona.
Kirkee.

Haveli Taluka—(Contd.)

Chinchwad.
Loni Kálbhar.

POONA DISTRICT.—(*Continued*)

Haveli Taluka.—Contd.

Uruli.
Kondhanpur.
Paud.
Sinhgarh.
Shiwápur.
Rávet Punawala.
Kharakwásla.
Wákria's Garden.
Moshi.
Bhorkas.
Aulas.
A'mbegaon.
Ganesh Khind.
Loni Kand.
Parwati.
Kátraj.
Páshán.

Khed Taluka.

Khed.
Chákan.
Manchar.
Ghora.
Ausari.
A'mboli.
A'hira.
Dáuri.
Wúfgaon.
Kusur.
A'mbegaon.
Wára.
Bhimáshankar.
A'landi.
Kurwandi.

Junnar Taluka.

Junnar.
Utur.
Náráyangaon.
Pimpalwandi.
Támba.
Inglun.
Ghátghar.
Rájur.
Math.
Shivner.
Cháwand.
Harsar.
Silemán.
Hátkeshwar.
Manikchaura.

Sirur Taluka.

Sirur.
Talegaon Dhamdhera.
Pábal.
Ranjangaon.
Shikrápur.
Nhávra.
Mándavgan.
Koregaon.

Indápur Taluka.

Indápur.
Diksál.
Bátura.
Lásurna.

Indapur Taluka.—(Contd.)

Bhigwan.
Loni.
Tákli.
Nimbgaon Ketki.

Bhimthari Taluka.

Pátas.
Dhond.
Kedgaon.
Bárámati.
Supa.
Ráwangaon.
Párgaon.
Pimpalgaon.
Láta.
Undawari.
Loni.
Pátas.
Kásurdi.

Purandhar Taluka.

Sáswad.
Purandhar.
Jejuri.
Diva.
Kikvi.
Bhiwara.
Pisarva.
Parincha.
Wajragarh.
Sonori.
Karepathár.

Máwal Taluka.

Kharkála.
Talegaon Dábhára.
Khandála.
Lonauli.
Wadgaon.
Kárla.
Bedsa.
Bhája.
Wáhángaon.
Uksán.
Naulákh Umbra.
Talegaon Dábhára.
Walwhan.
Kárla.
Khandála.
Karanjgaon.
Mundharva.
Kámbra.
Baur.
Lohogarh.
Visápur.
Ekvira.
Rájmáchi.
Nágphani.

Mountains.

Málsej Ghát.
Borghát.
Kusur.
Diva.
Bábdeo.
Sinhgarh.
Bhuleshwar.
Bhimáshankar.
Harischandragarh.
Madh.

POONA DISTRICT.—(*Concluded.*)

Rivers.

Bhima.
Nira.
Mutha.
Mula
Ghodnadi.
Indráyani.
Bháma.

Rivers.—(Contd.)

Karha.
Mina.
Pushpáwati.
Kukari.
Vel.
Pauna.

SATARA DISTRICT.

Satara Taluka.

Satara.
Sangam Máhuli.
Yawateshwar.
Parali.
Páteshwar.

Jauli Taluka.

Jauli.
Medha.
Mahableshwar.
Kothimbra.
Makarandgarh.
Pratápgarh.
Meruling.
Parwat.
Chakdeo.
Nágsiddh.
Uttaya.
Wúsotat
Vairátgarh.

Wai Taluka.

Wai.
Dhom.
Kautha.
Surul.
Khandála.
Pánchgani.
Mándhardeo.

Koregaon Taluka.

Koregaon.
Rahimatpur.

Pátan Taluka.

Pátan.
Cháphal.
Dátegarh.
Gunwantgarh.

Pátan Taluka. (Contd.)

Dháreshwar.
Bibighát.
Malághát.

Karád Taluka.

Karád.
Púl.
Sadáshivgarh.
Wasantgarh.
Agáshiv.
Samnámir.

Wálwa Taluka.

Wálwa.
Peth.
Urun (Islámpur).
Ashta.
Shirála.
Nerla.

Tásgaon Taluka.

Tásgaon.

Khánápur Taluka.

Khánápur.
Vita.

Khatau Taluka.

Khatau.
Waruj.
Pusesauli.

Mán Taluka.

Mán.
Dahiwari.
Mhaswad.
Shingápur.

SATA'RA JAGHIRS.

Phaltan State.

Phaltan.

Bhor State.

Bhor.
Shirwal.
Rohirá.
Torna.
Kitipgarh.
Páli.
Rágarh.
Vitandgarh.
Bhorap.

Jath State.

Jath.

Aundh State.

Aundh.
Maushibai.
Sákhargarh.
Párasnáth.
Suyáchádongar.
Sahyádri.

Rivers.

Krishna.
Nira.
Vena.

SATA'RA JAGHIRS—(*Concluded.*)

Rivers—(Contd.)

Urmori.
Tárli.
Koyna.
Wáng.
Mánd.
Kera.

Rivers—(Contd.)

Morna.
Kuráli.
Sálshi.
Yerla.
Wárna.

RATNA'GIRI DISTRICT.

Ratnágiri Taluka.

Ratnágiri.
Golap.
Pula.
Mirya.

Dápoli Taluka.

Dápoli.
Harnay.
Bánkot.
Tivra.
Dábhol.
Mandangarh.

Khed Taluka.

Khed.
Kasheri.

Chiplun Taluka.

Chiplun.
Anjanwel.
Guhágar.
Kumbhárli.
Parsharám or Parashrám.

Sangameshwar Taluka.

Sangameshwar.
Gothna.
Devrukh.

Rájápur Taluka.

Rájápur.
Dhopéshwar.
Viziadurg.
Jaitápur.
Lánja.
Máchál.

Deogarh Taluka.

Deogarh.
Kharepátan.
Phonda.

Málwan Taluka.

Málwan.
Masura.
Vingorla.
Dhámápur.
Pendur.
Warád.

Mountains.

Sahyádri.
Tivrághát.
Kumbhárli.
Malághát.
Ambághat.
Anaskára.
Kájirdá.
Bajra.
Phonda.

Rivers and Creeks

Sávitri Creek.
Wáshishti.
Jagburi.
Shástri Jaygarh.
Gadnadi.
Baunadi.
Bhátya.
Purangarh Muchkundi.
Jaytápur.
Deogarh Khári.
Tirekhol.

COLA'BA DISTRICT.

Colába.

Alibág Taluka.

Alibág.
Thal.
Killa A'garkot.
Korlai.
Rewadanda.
Chaul.
Khárránjan Khárdáuli Mora.
Ghera Killa Ságargarh.
Poynád.
Khár Sháhábáz.

Pen Taluka.

Pen.
A'ntora.
Umbarda.
Nidhauli.
Sákse.
Mirádongar.
Nágothna.
Unhera Khurd.

Roha Taluka.

Roha.
Roth Budruk.
Roth Khurd.

COLA'BA DISTRICT—(*Concluded.*)

Roha Taluka—(Contd.)

Sedsai.
Ghosála.
Virjoli, otherwise called Sátámba.
Ghera Surgarh.
Birwár.
Jani Dongar.

Mángaon Taluka.

Mángaon.
Tala.
Mándád.
Kura.
Usar Budruk.
Umbardi.
Kurdu
Mashidwári.
Mángarh.
Málátha.
Dronágiri.
Ila.
Radtondi.

Mahád Taluka.

Mahád.
Kondhiwata.

Muhad Taluka—(Contd.)

Pála.
Ráygarh Killa.
Ghera Kársarilingúná.
Kángori Killá.
Dhawal.
Son.
Sándosi
Konkandiva.

Rivers.

Kundalika.
Bhogáwati.
Umbardoho.
Karambaldoho.
Meghwarna.
A'mba.
Ganga.
Nira.
Kolád.
Gond.
Kal.
Sávitri.
Kundalikà Korbala.

TANNA DISTRICT.

Salsette Taluka.

Salsette.
Tanna.
Bandora.
A'ndheri.
Belápur.
Borwali.
Bhándup.
Bháyndar.
Ráymurdha.
Trombay.
Coorla.
Páhári.
Vehar.
Yeur.
Parshik.
Kánheri.

Bassein Taluka.

Bassein.
A'gáshi.
Mánikpur.
Nirmal.
Virár.
Tungár.
Káman.

Máhim Taluka.

Máhim.
Kelva.
Boisar.
Pálghar.
Saphála.
Tárápur.
A'sheri.
Takmak.

Dáhánu Taluka.

Dáhánu.
Umbargám.
Sanján.

Dáhánu Taluka—(Contd.)

Mahálakshmi.
Gholwad.
Bhilád.
Wangaon.

Kalyán Taluka.

Kalyán.
Ambarnáth.
Titwála.
Badlápur.
Diva.
Malang-Garh.

Bhiwandi Taluka.

Bhiwandi.
Nizámpur.
Wajrábai.

Sháhápur Taluka.

Sháhápur.
Mokhára.
A'tgaon.
Khardi.
Kására.
Wásind.
Máhuli.
Talghát.

Wára Taluka.

Wára.
Gorha.

Karjat Taluka.

Karjat.
Khálápur.
Dahiwali.

TANNA DISTRICT.—*(Concluded.)*

Karjat Taluka—(Contd.)
Neral.
Chauk.
Matheran.
Borghát.

Murbád Taluka.
Murbád.
Mhasa.
Shitgarh.
Goregarh.
Náneghát.
Málsej Ghát.

Panwel Taluka.
Panwel.
Karanja.
Sai.
Dahisar.
Dronágiri.
Prabal.
Uran.

Native and Foreign Territory.
Jawhár.
Daman.

Rivers.
Surya.
Ulhás.
Bhátsa.
Kálu.
Pinjál
Vaitarna.
Tánsa.
Kalva.
Kolshet.
Sátpáti.
Dántivra.

KOLHA'PUR TERRITORY.

Kolhápur.
Kolhápur.
Karvir.
Prayág.
Bid.
Shingnápur.
Kotitirth.
Padmála.
Rankála.
Panhála.
Kalha.
Páwángarh.
Anaskura.
Wári Ratnágiri or Jotiba Dongar.
Kájirda Ghát.
A'lta.
Wadgaon.
Kini.
Shirol.
Kumbhoj.
Chinchli.
Narsingh Wári or Narsoba Wári.
Ráybág.
Garh Hinglaj.
Katkol.
Kadgaon:
Torgal.

Kolhápur—(Contd.)
Kápsi.
Nesri.
Sámángarh.
Bhudhargarh.
Gárgoti.
Pátgaon.
Phonda Ghát.
Umarja.
Wálwa.
Prasidhgarh
Manohar.
Hanmant Ghát.

Feudatory States.
Vishálgarh.
Malkápur.
A'mba.
Prabhánwalli.
Chándelghát or Kundighát.
Baura.
Kágal.
Inchalkaranji.
A'jra.

Rivers.
Vedganga.
Hiranyakeshi.

SOUTHERN MAHRATTA JAGHIRS.

Sángli.
Sángli.
Mangalvedha.
Sháhápur.
Dodwád.
Shirhatti.
Terdál.
Rabkavi.
Dandoba Dongar.
Sutgata Dongar.

Miraj.
Miraj.
Lakshmeshwar.
Modnimb.
Kautha Yekand.
Kuroli
Gudgeri.
Old Panhála.

Kurundwád.
Kurundwád.
Tikota.

SOUTHERN MAHRATTA JAGHIRS.—*(Contd.)*

Kurundwád—(Contd.)
Angol.
Maindargi.
Dudhani.
Yalur.
Vaidyanáth.

Jamkhandi.
Jamkhandi.
Bidri.
Kundgol.

Mudhol.
Mudhol.
Mahálingpur.

Rámdurg.
Rámdurg.

Akalkot State.
Akalkot.
Karabgaon.
Barhánpur.
Bori.

Sáwant Wári.
Sáwant Wári or Sundar Wári.
Wári.
Moti Tala.
Wágheri.

Sáwant Wári—(Contd.)
Bánda.
Talwana.
Parwat.
Kurál.
Kasál.
Pát Tala.
Kupi.
Karli.
Tilári.
Terekhol.
Gadnadi.

Out-posts in Sáwant Wári.
Mángaon.
Shiwápur.
Kalambist.
A'mboli.
Talwara.
A'jgaon.
Bhedshi.
A'rwanda.
Dorámárg.
Kalsuli.
Wáláwal.

Places of Historical Interest.
Manohar.
Hodwara.
Siddhagarh.
Mahádeogarh.

AHMEDABAD DISTRICT.

Ahmedabad.

Daskroi Taluka.
Daskrohi.
Adálaj.
Sháháwári.
Pádsháháwári.
Asárvá.
Wastrál.
Pirána.

Sánand Taluka.
Sánand.
Nedhrád.
Koth.
Sarkhej.
A'mbli.
Chárori.
Chor-warodra.
Gángad.

Viramgám Taluka.
Viramgám.
Mándal.
Pátri.
Bhankora.
Khárághora.
Jakhwára.
Detroj.
Ogán.

Dholka Taluka.
Dholka.
Wautha.
Baula.

Dhandhuka Taluka.
Dhandhuka.
Dholera.
Ránpur.
Barwála.
Bhimnáth.
Bhariád.
Nadálá.
Gámph.
Samadhiála.

Gogo Taluka.
Gogo.
Perim.
Wálukad.

Parántij Taluka.
Parántij.
Morása.
Harsol.
Báad.
Orán.
Gábat.
Dhansura.
Chöila.

AHMEDABAD DISTRICT—(*Concluded.*)

Rivers.

Sábarmati.
Meswo.
Khári.
Háthmati
Wátrak.
Bhogáwo.
Omkár.
Bhádar.

Rivers.—(Contd.)

Goma.
Májham.
Utawli.
Dholera Creek.
Bauliári Creek.
Bokh.
Nal.

BROACH DISTRICT.

Broach.

Jambusar Taluka.

Jambusar.
Gajera.
Kávi.
Tankári.
Degám.

A'mod Taluka.

Ámod.

Wágra Taluka.

Wágra.
Dehej.

Broach Taluka.

Broach.
Chamárgám.

Broach Taluka—(Contd.)

Sukaltirth.
Pálej.
Bhádbhut.
Taura.

Ankleswar Taluka.

Ankleswar.
Hánsot.
Pánoli.

Rivers and Creeks.

Nerbudda.
Mahi.
Dhádhar.
Bhukhi.

KAIRA DISTRICT.

Mehmadabad Taluka.

Mehmadabad.
Kaira.

Nariád Taluka.

Nariád.
Mahudha.
Chaklási.
Wartál.

A'nand Taluka.

A'nand.
Umreth.
Od.
Súmarkha.
Sársa.
Boriávi.
Nauli.
Wásad.

Borsad Taluka.

Borsad.

Mátar Taluka.

Mátar.

Thásra Taluka.

Thásra.
Dákor.

Kapadwanj Taluka.

Kapadwanj.
Lasundra.

Old Native Divisions of the District.

Mahudha.
Nápád.
Alina.

Rivers.

Mahi.
Wátrak.
Shedhi.
Mohar.
Khári.

Native State.

Cambay.

PANCH MA'HA'LS DISTRICT.

District and Sub-Divisions, Mámlatdars' or Mahálkaris' and Chief Constables' Offices.

Godhra.
Dohad.
Kálol.
Jhálod.
Hálol.

Mountain and Hill.

Páwágarh.

Rivers.

Mahi.
Pánam.
Haraf.
Karad.
Anás.

PANCH MA'HA'LS DISTRICT—(*Concluded*).

Place of Historical Interest.

Champáner.

Nárukot State.

Jambughora.

SURAT DISTRICT.

Surat.

Olpád Taluka.

Olpád.
Bhagwádándi.
Amroli.
Sáyan.
Kim.
Saras.
Mora.

Chorási Taluka.

Chorási.
Surat.
Ránder.
Umra.
Katárgám.

Bárdoli Taluka.

Bárdoli.
Wálod.
Karod.
Mota.
Kedáreshwar.
Tarbhán.

Jalálpor Taluka.

Jalálpor.
Amalsád.
Bilimora.
Matwád.
Medhar.
Panár.
Dándi.

Chikhli Taluka.

Chikhli.
Majigám.

Bulsar Taluka.

Bulsar.
Dungri.
Hariya.
Pálan.

Bulsar Taluka—(Contd.)

Párnera.
Dungri.

Párdi Taluka.

Párdi.
Udwára.
Wápi.
Umarsári.
Kolak.
Kunta.
Ba.

Mándvi Taluka.

Mándvi.
Tarkesar.
Bodhán.

Parganas.

Párnera.
Bagwára.
Sarbhon.
Karod.
Kursad.
Párchol.
Bhutsar.

Rivers.

Tapti.
Kim.
Purna.
Mindhála.
Ambika.
Káveri.
Auranga.
Pár.
Damanganga.
Cambay.*
Athwa.†

Native States.

Dharampor.
Bánsda.
Sachin.
Tithal.‡

PROVINCE OF KATTYWAR.

SORATH DISTRICT.

Junágarh Taluka.

Junágarh.
Una.
Veráwal.
Wanthli.
Mángrol.
Kuntiyána.
Pátan.
Práchi.
Tulshishám
Girnár.
Gir.

Bántwá Taluka.

Bántwá.
Diu.

BARDA DISTRICT.

Porbandar Taluka.

Porbandar.
Mádhavpur.
Bardo.
Barda Choki.

* A Bay.
† A Military Station.
‡ A Sanitarium

PROVINCE OF KATTYWAR.—(*Contd.*)

OKHA'MANDAL DISTRICT.

Dwárka Taluka.

Dwárka.
Bet.

BABRIA'WA'R DISTRICT.

Jáfarábád Taluka.

Jáfarábád.

MACHHU KA'NTHA' DISTRICT.

Morvi Taluka.

Morvi.
Wawánya

UNDSARVI'YA DISTRICT

Dátha.
Chok.

KATTYWAR DISTRICT.

Jasdán Taluka.

Jasdán.

Jetpur Taluka.

Jetpur.

Agency Thánás.

Mánakwára.
Lákhápádar.
Bábra.
Páliyád.
Chotila
Khijariya.
Barwála.
Bagasra.

Gaekwar Territory.

Amreli.
Chotila.
Thánga.
Gir.

JHALAWAD DISTRICT.

Dhrángadrá Taluka.

Dhrángadrá.
Halwad.
Kura.

Wánkáner Taluka.

Wánkáner.
Járeshwar.

Limri Taluka.

Limri.
Pánsiná.
Siáni.

Wadhwán Taluka.

Wadhwán.

Lakhtar Taluka.

Lakhtar.
Liláp ur.
Tarnetar.

Sáylá Taluka.

Sáylá.

Chura Taluka.

Chura.

Muli Taluka.

Muli.

Bajáná Taluka.

Bajáná.
Degám.

Agency Thánás.

Bhöika.
Dasára.
Jhinjhuwára.

GOHELWA'D DISTRICT.

Bhaunagar Taluka.

Bhaunagar.
Mahuwa.
Sihor
Kundla
Botád.
Gadhra.
Talája.
Rájula.

Pálitáná Taluka.

Pálitáná.
Shetrunjo.

Wala Taluka.

Wala.

Láthi Taluka.

Láthi

Agency Thánás.

Songarh.
Chamárdi.
Wálukad.

HA'LLA'R DISTRICT.

Nawánagar Taluka.

Nawánagar or Jámnagar.
Khambhália.
Jorya.
Saláya.
A'mran.
Mordhár.
Lámbdhár.
Máncharda.

Dhrol Taluka.

Dhrol.
Und.

Rájkot Taluka.

Rájkot.

PROVINCE OF KATTYWAR.—(*Contd.*)

Gondal Taluka.

Gondal.
Dhoráji
Upleta.
Bháyáwadar.
Ganod.
Osham.
A'lech.
Sardháridhár.

Agency Thánás.

Dhráfa.
Lodhika.
Khareri.

CUTCH STATE.

Cutch.

Districts with Towns, &c

Bhuj.
Páwar.
Nakhtrána.
Mákh.
Gardo.
Lakhpat.
Kund.
Náráyan Sarowar.
Abrása.
Naliya.
Jakháwu.
Kothára.
Nángarecha.

Agency Thánás.—(Contd.)

Bhádar.
Hirań.
Ojhat.
Uben.
Dhátarwari.
Machhu.
Bhogáwo.
Shetrunji.
Kálubhár.
Aji.
Und.
Moj.

Districts with Towns, &c.—(Contd.)

Mátáno Mad.
Káuthi.
Mándvi.
Mundra.
Tanwána.
Anjár.
Tuna.
Miáni.
Dudhai.
Wágad.
Janghi.
Kharir.
Banni
Pachham.

PA'LANPUR STATE.

Districts and Sub-divisions.

Dhándhár.
Sembhar.
Gola
Deesa.
Dhánera.
Pánthawára.
Dántiwará.
Khemat.
Dábhela.
Páuthi.
Virampur.
Samdhi.
Andhária.

Districts and Sub-divisions—(Contd.)

Pálanpur.
Jásor.

Place of Pilgrimage.

Bálárám.

Places of Historical Interest.

Trambáwati Nagari.
Shri Nagar.
Dhár Nagar.

Rivers.

Banás.
Saraswati.

RA'DHANPUR STATE.

Districts and Sub-divisions.

Wadhiár.
Sami.
Munjpur.

Darbars' Out-posts.

Sami.
Munjpur.
Panchásar.
Wághel.
Tuwad.

Civil Stations.

Anwarpur.
Rádhanpur.

Places of Pilgrimage.

Sankeshwar.
Loti.

Place of Historical Interest.

Panchásar.

RA'DHANPUR STATE—(*Concluded.*)

Talukas and Agency Kárkuns' Stations.

Tharád.
Wao
Wárahi.
Sántalpur.
Morwára.
Diodar.
Terwára.
Suigám.
Kánkrej.
Bhábhar.

Talukas and Agency Kárkuns' Stations—(Contd.)

Chádchat.
Sihori.
Dhima.
Oghad-ni Thali.

Rivers.

Banás.
Saraswati.

Lake.

Wághel.

REWA'KA'NTA STATES.

STATE OF RA'JPIPLA.

Rivers.

Nerbudda.
Káveri.
Karjan.

Lakes.

Rupnagar.
Mahidhar.
Umla.
A'chália.

Mountain.

Vindhyáchal.

Thánás.

Rájpipla.
Nándod.
Pánetha.
Bhálod.
Jhagaria.
Gowáli.
Rupnagar.
Luna.
Gora.
Gardeshwar.
Thawa.
Pathár.
Kukadra.
Rundha.
Ságbára.
Gájargota.
Nawágám.
Kanthál.
Rájgir.

STATE OF BA'RIA.

Hill.

Deogarh.

River.

Pánam.

Lakes.

Báriya.
Piplod.

Thánás.

Báriya.
Haveli.
Ságtála.
Kákarkhila.
Rájgarh.
Dudhia.
Umria.
Randhikpur.

STATE OF LUNA'WA'RA.

Rivers.

Mahi.
Pánam.
Sheri.

Thánás.

Lunáwára.
Chátkábeli.
Wardhari.
Nándarva.
Khánpur.
Pándarwára.

STATE OF SUNTH.

Rivers.

Chibota.
Suki.

Thánás.

Sunth.
Rámpur.
Nándukan.
Sarsan.

STATE OF CHOTA UDEPUR.

Rivers.

Or.
Heran.

Thánás.

Chota Udepur.
Kawánt.
Pánwad.
Karáli.
Ráj Wásna.
Jambugám.
Targol.
Kadwál.
Jetpur.
Tejgarh.
Sursi.
Dhor.

STATE OF BA'LA'SINOR (WA'RA'SINOR.)

River.

Bauli.

Thánás.

Bálásinor.
Vírpur.
Pándwa.

REWA'KA'NTA STATES—(*Concluded.*)

STATE OF BA'LA'SINOR—(*Contd.*)

Estates.

Kárána.
Sanjeli.
Bhádarvá.

ESTATES IN THE SA'NKHERA MEWAS.

Rivers.

Men
Or.
Heran.
Aswan
Nerbudda.

Estates.

Wajíria.
Palásni
Uchád.
Bhiloria.
Nangám.
Wásan.
Churesar.
Rengan.
Kámsoli.
Alwa.
Virampura.
Nalia.
Jirál.
Agar.
Dhámsia.
Simlia.
Dudhpur.
Chorángla.
Bihora.
Rámpura.
Sanora
Mándwa.
Wora.
Naswári.
Shewárá.

Estates—(Contd.)

Nemalpur.
Kesarpura.
Garh.
Devlia.

ESTATES IN THE PA'NDU MEWAS.

Rivers.

Mahi.
Karad.
Mesri.
Gomá.
Kun.
Kawach.

Estates.

Sihora.
Cháliar.
Pándu.
Pöicha.
Dhari.
Mewali.
Itwád.
Náhára.
Litar Gothra.
Amrápur.
Gotardi.
Waktápur.
Jesar.
Warnol Mál.
Kalolu.
Jumkhá.
Rájpar.
Warnoli Nháni.
Warnoli Moti.
Kalolu Mokánu.

Places of Pilgrimage.

Virpur.
Chanod

MAHI KA'NTA.

Mahi Kánta.
Sádra.
Edar.
Ahmednagar.
Waráli.
Posína.
Dhanál.
Khedbramha.
Choriwád.
Bhilora.
Sámláji.
Isri.
Meghraj.
Sambalpur.
Radodra.
Mahial.
Ráygarh.
Sábli.
Jhádar.
Ora.
Suwar.
Dáwad.
Chándarni.
Mundeti.
Medhásan.
Tintoi.
Undni.
Mau.
Kukria.
Gánthiol.
Pál.
Desan.
Ráni.
Páveshwar.
Ramaleshwar.
Hánsaleshwar.
Samaleshwar.
Karmábai.
Madársa.
Edargarh.
Songarh.
Phálki.
Pol.
Ghorádar.
Dánta.
Málpur.
Magori.
Sudásna.
Ghadwára.
Sathásna.
Walásna.
Harol.
Ghorásar.
Amalyára.
Punádra.
Kharál.

MAHI KA'NTA—(*Concluded.*)

Sáthamba.
Ramás.
Dábha.
Nirmáli.
Mohanpur.
Máli.
Bákrol.
Manorpar.
Rupál.
Ranásan.
Dadhálya.
Warágám.
Bolundra.
Mánsa
Pethápur.
Warsóra.
Ilol.
Prempur.
Karoli.
Báwisi.
Dabhora.
Kheráwára.
Derol.
Tájpuri.
Waktápur.
Hápa.
Dedhrota.
Líkhi.
Katosan.
Sánthal.
Wásna.
A'rásur.
Táranga.

Hills.

Ghaunwo.
Lolan.
Mengarh.
Rútághara.
Máneknátah.
Dhurko.
Kalália.
Bhemperio.

Rivers.

Háthmati.
Meswo.
Májam.
Wátrak.
Harnau.
Sábarmati.
Kiri.
Khári.
Saraswati.

KALA'DGI DISTRICT.

Kaládgi.

Bágalkot Taluka.

Bágalkot.
Bilgi.
Galgali.
Sirúr.
Beür.
Sitimani.

Bijápur Taluka.

Bijápur or Viziapur.
Kákhandki
Bableshwar.
Mamdápur

Hungund Taluka.

Hungund
Ilkal.
Sulibhávi
Kamatgi.
Sangam.
Aiholi.

Bádámi Taluka.

Bádámi.
Kerur.
Guledgudd.
Gajendragad.
Belur.
Patadtkal.
Kendur.
Arkeri
Parwati.

Indi Taluka.

Indi.
Charchan.
Halsangi.
Horti.
Atharga.
Inchgeri.
Jagjiwani.

Indi Taluka—(Contd.)

Sátalgaon.
Inchgeri.
Hádalsang.
Sáwalsang.

Sindgi Taluka.

Sindgi.
Hippargi.
Almel.
Golgeri.
Korwár.
Kalkeri.

Muddebihál Taluka.

Muddebihál.
Tálikoti.
Nálatwád.
Khánápur.
Hadalgeri.
Bidarkundi.
Gonál.

Bágewári Taluka.

[redacted]ágewári.
Managoli.
Kolhár.
Mutgi.
Nirgundi.
Ingleshwar.
Dindawád.
Rabbinál.
Devnál.

Old Parganas.

Haveli.
Bádámi.
Indi.
Bardol.
Tambe.
Halsangi.

KALA'DGI DISTRICT—(*Concluded.*)

Old Parganas—(Contd.)

Horti.
Hippargi.
Kokatnur.
Almel.
Tálikoti.

Rivers.

Krishna.
Ghatprabha.
Malprabha.
Don.
Bhima.

BELGAUM DISTRICT.

Belgaum.

Belgaum Taluka.

Chandgad.
Bágéwári.
Hudli.
Kowád.
Bastwád.
Támbulwári.
Kánur.
Ghótgewári.
Khánápág.
Gandharvagad.
Kalánidhigad.
Párgad.
Kavarigudd.
Betagerigudd.

Sampgaon Taluka.

Sampgaon.
Bailhongal.
Kittur.
Nesargi.
Mugutkhán Hubli.
Belwari.
Auroli.
Deshnur Gad.
Chik-Nandihalligudd.

Bidi Taluka.

Bidi.
Khánápur.
Nandgad.
Talewári.
Párwád.
Chorla.
Jámboti.
Godoli.
Malwád.
Halshi.
Bhimgad.
Shamsergad.
Máchigad.
Hanmantgad.
Kumbárdegudd.
Dongargávigudd.
Kirvalégudd.

Chikóri Taluka.

Chikóri.
Nipáni.
Sankeshwar.
Sadalgi.
Kongnoli.
Hukeri.
Yamkanmardi.
Bedkihál.
Mánjri.
Alaknúr.
Wantmuri.
Páchápur.
Bágewári.
Kátábali.

Chikóri Taluka—(Contd.)

Jágnúr.
Nirsoshi.
Yarur.
Ammangi.
Wallabgad.
Pavitragad.
Nirwánappangudd.
Nardigudd.
Mallayangudd.
Nelligudd.
Rásubaygudd.

Parasgad Taluka.

Parasgad.
Saundatti.
Manoli.
Murgod.
Yakkundi.
Yargatti.
Chachari.
Ugargol.
Sirsangi.
Parasgad.
Katharigad.
Huligad.
Sundigad.
Someshwarangudd.
Hirekummigudd.
Yellammanagudd.

Gokák Taluka.

Gokák.
Ankalgi.
Mamdápur.
Kaujalgi.
Yádwád.
Muralgi.
Gopálawanagudd.

Athni Taluka.

Athni.
Kágwád.
Ainápur.
Sherbál.
Satti.
Aigali.
Madbhávi.
Kurchi.
Kokatnur.
Kanamari.
Mangsuli.
Bellankhigudd.

Parganas.

Ajamanagar.
Sháhapur.
Killa Heregandarvagad.
Vithal Vishrám.
Páchhápur.
Kittur Prant.
Khánápur.
Hukkeri Prant.
Raybág Prant.
Miraj Prant.

BELGAUM DISTRICT—(*Concluded.*)

Parganas—(Contd.)

Murgod Prânt.
Yakkundi Mahál.
Mahál Shindogi.
Gokák.
Yádwád.
Terdál.
Athni.
Kokatnur.
Honwád.

Mountain Range.

Sahyádri.

Rivers.

Krishna.
Ghatprabha.
Malápahári or Malprabha.
Márkándeya.
Támbraparni.
Tilár.
Mahádáyi.
Harankáshi.
Vedganga.
Dudhganga.
Panchganga.

DHARWAR DISTRICT.

Dharwar Taluka.

Dharwar.
Hebli.
Mugud.
Garag.
Dewar Hubli.
Betigeri.
Tegur.
Alnáwar.
Narendra.

Hubli Taluka.

Hubli.
Byáhatti.
Arlikatti.
Hebsur.
Anchatgeri.
Sirguppi.

Nawalgund Taluka.

Nawalgund.
Nadgund.
Annigeri.
Shalwari.
Yamnur.
Morab.
Shirol.
Konnur.

Gadag Taluka.

Gadag-Betigeri.
Mulgund.
Kurtkoti.
Mundargi.
Lakkundi.
Kappatgudd.
Dambal.
Hombal.

Bankápur Taluka.

Shiggaon.
Bankápur.
Hulgur.
Kalas.
Taras.
Dhundshi.
Hirebendigeri.
Dásankopp.

Ránibennur Taluka.

Ránibennur.
Gudguddápur.
Airani.
Byádgi.
Medleri.
Tumminkatti.
Halgeri.

Ránibennur Taluka—(Contd.)

Kuppelur.
Hádargeri.

Hángal Taluka.

Hángal.
Ádur.
Bammanhalli.
Álur.
Naregal.
Chikkánsi.
Hosur.
Tilwalli.
Sammasgi.
Máháráj Pet.
Belgál.

Karajgi Taluka.

Karajgi.
Háveri.
Háwanur.
Guttal.
Deogeri.
Hattimattur.
Hosritti.
Agari.
Niralgi.

Kalghatgi Taluka.

Kalghatgi.
Bammigatti.
Mishrikoti.
Dhumwád.
Sangtikopp.
Hulkopp.

Kod Taluka.

Hirekerur.
Madag.
Ablur.
Halur.
Hánwasbhávi.
Chikkerur.
Kágnelli.
Kod.
Másur.
Rattihalli.

Ron Taluka.

Ron.
Naregal.
Yáongal.
Suri.
Musigeri.
Sawari.

DHARWAR DISTRICT—(*Concluded.*)

Ron Taluka—(Contd.)

Chawari.
Hullur.

Native States.

Sawanur.
Shirhatti.
Kundgol.
Laxmeshwar.

Rivers, &c.

Malprabha.
Tungabhadra.
Warda.
Kumadwati.
Dharma.
Shálmala.
Bennihalla.

KANARA DISTRICT.

Kanara.

Karwar Taluka.

Karwar.
Sadáshivgad.
Májáli.
Karwád.
Amadalli.
Mallápur.
Kadra.
Gopshitta.
Shejawád.
Sunkeri.
Mudgeri.
Gurehalli.
Shirvegudda.
Kurmagad.
Sanisgunj.
Deogad.
Mota.
Dukaryo.
Anjidiv.

Coompta Taluka.

Coompta.
Gokarn.
Hegra.
Ankola.
Awarsha.
Bád.
Hiregutti.
Mirján.
Uppinnattam.
Yán.
Dháreshwar.
Bankikodla.
Belikeri.
Nowalsigudda.
Motigudda.

Honáwar Taluka.

Honáwar.
Harwalli.
Manki.
Haldipur.
Murdeshwar.
Shiráli.
Mávinkurva.
Chandáwar.
Kásarkod.
Gunwanti.
Idgunji.
Gersappa.
Bhatkal.
Kaltigudda.
Karikalgudda.
Netráni.
Basrádurg.

Siddápur Taluka.

Siddápur.
Bilgi.

Siddápur Taluka.—(Contd.)

Nidgod.
Malemana.
Korkani.
Bhuwanagiri.
Rákshasagudda.
Hukligudda.

Sirsi Taluka.

Sirsi.
Banwási.
Sonda.
Dásankopp.
Ammanhalli.
Manjguni.
Tyágli.
Devimana.
Yekkambi.
Bherasgaon.
Unchawalli.
Manchikeri.
Bherasgánvegudda.
Menshigudda.

Yellápur Taluka.

Yellápur.
Mundgod.
Arbail.
Kirwatti.
Kátur.
Nandikatta.
Mainalli.
Wargatti.
Pálá.
Malgi.
Idgunji.
Malwalli.
Nishánigudda.

Supa Taluka.

Haliyál.
Tinai.
Káwalwád.
Sámbráni.
Supa.
Kundal.
Kuvesi.
Ulvi.
Kumbhárwára.
Chándwári.
Shingatgeri.
Barchi.
Diggi
Dhokarpa.
Anshi.
Jagalbet.
Durshanigudda.
Kumbhardegudda.
Tulsigudda.

KANARA DISTRICT—(*Concluded.*)

Native Divisions.

Sonda.
Bilgi.

Rivers.

Kálinadi.
Belikeri.
Gangáwali.
Aghnáshini or Tadri.

Rivers—(Contd.)

Haldipur.
Shiráwati.
Venktápur.
Bhárangi.
Warda.
Bertihalla.
Sidlagundi or Bedti.
Tattihalla.
Pándri.

PROVINCE OF SIND.

KARA'CHI DISTRICT.

Taluka Karáchi.

Karáchi or Kurrac
Manora.
Malir.
Mugger Peer.

Taluka Dádú.

Dádú.
Johi.
Amir Pir.

Taluka Sehwan.

Sehwan.
Bhán.
Bubak.
Shah Hassan.
Pir Gáji.

Taluka Mánjhand.

Mánjhand.
Sann.
Laki.
Pir Awes.
Dháran.

Taluka Kotri.

Kotri.
Unarpur.

Taluka Tatta.

Tatta.
Jerruck.
Jungsháhi.
Jhimpir.
Meting.

Taluka Sákro.

Mirpur Sákro.
Gháro.
Dárbeji.

Taluka Ghorabári.

Kotri Allahrakhyo.
Keti Bandar.
Uderálál.
Pir Patho.

Taluka Mirpur.

Mirpur Batoro.
Sháhkapur.

Taluka Belo.

Belo.
Sujáwal.

KARA'CHI DISTRICT—(*Contd.*)

Taluka Játi.

Mugalbhin.
Dujah.

Taluka Sháhbandar.

Sháhbandar.
Sháh Yakik.
Abansháhjo Takiar.

Taluka Kohistan.

Thán Bula Khán.

Rivers.

Hab.
Layári.
Malir.
Gáj.
Sann.
Mahráni.
Desui
Mol.
Báran.
Pokhan.
Malirri.
Chorlo.
Nari.
Tak.
Bharuni.
Manchhar.

Mountains.

Bhagothoro.
Lallyan.
Surjáno.
Sumbak.
Handi.
Mahr.
Hikparo.
Royis.
Mol.
Dau.
Kothar.
Khirthar.
Kámbhu.
Eri.
Kalerro.
Jating.
Dáphro.
Hothiyán.
Bado.
Danbár.
Duzán.
Máheji.

PROVINCE OF SIND—(*Continued.*)

KARA'CHI DISTRICT—(*Concld.*)

Creeks.

Gháro.
Richhal.
Hajámro.
Kukai.
Sirr.

Places of Historical Interest.

Khudabad.
Kalákot.
Sáhiti.

HYDERABAD DISTRICT.

Taluka Hyderabad.

Hyderabad.
Hatri.
Husri.
Fazal-jo-Tando.
Kaisar-jo-Tando.
Masu Bhhurgari.
Khathar.
Khatián.
Haidar-jo-Tando.
Máti.
Karo Khano.
Jám Shoro.
Jám-jo-Tando.
Gidu Bandar or Gidujo-Tando.
Meeanee.
Dabo.
Dhaura Hingora.
Shekh Bhirkio.

Taluka Guni.

Guni.
Tando Muhammad Khan.
Tando Ghulám Haidar
Kátyár.
Dhandhi.
Bulri.
Khorwáh.
Pir-jo-Goth.
Saidpur.
Khokhár.
A'gri.
Lákhát.
Tarai.

Taluka Badin.

Badin.
Nindo Shahr.
Talhár.
Siráni.
Kadhan.
Bahdimi.
Lanwári
Wali Muhammad Jamáli.

Taluka Bágo.

Bágo Tando.
Rájo Khánáni.
Dádáh.
Khairpur.

Taluka Bágo.—(*Contd.*)

Pangryo.
Jamáli.
Khán Lund.
Karam Khán Jamáli.
Wango.
Bakhyo Chándio.
Sájan Sawai.

Taluka Dero Mohbat.

Dero Mohbat.
Dighri.
Pharkhárá.
Háji Sánwan.
Chanesar Kaloi.
Mir Ghulám Ali-jo-Tando.
Matli.

Taluka Mirpur Khás.

Mirpur Khás.
Gorcháni.
Khán.
Miro Mari.
Mubárak Laghári.

Taluka Tando Alahyar.

Tando Alahyar.
Tando A'dam.
Khokhar.
Nasarpur.
Chambar.
Misan.
Bachal Sánd.
Kámil Laghári.

Taluka Hála.

Hála.
Ma[redacted]ri.
Gh[redacted]na.
Saidabad.
Khandu.
Sekhát.
Cháchri.
Lál Udero.
Siráoha.
Purána Hálá.
Sháhpur.
Bhit Sháh.
Khudabad.

Taluka Shahdádpur.

Shahdádpur.
Beráni.
Jhol.
Lándhi.
Maksudo Rind.
Kun-Dáro.
Malhdasi.
Khadro.
Sanjhoro.
Brahmanabad.

Taluka Sakrand.

Sakrand.
Kázi Ahmad.
That.
Sháhpur.
Nawáb Sháh.
Nakur.

PROVINCE OF SIND—(*Concluded.*)

HYDERABAD DISTRICT—(*Concld.*)

Taluka Sakrand.—(Contd.)

Gohrám Mari.
Gubchání.

Taluka Moro.

Moro.
Daulatpur.
Gachero.
Pabjo.
Dars.
Saiduja.
Sihra.
Puran.
Depárja.

Taluka Naushahro.

Naushahro.
Tháru Sháh.
Bhiria.
Abad.
Ábji.
Darbelo.
Pad Eden.
Nurpur.
Manjut.
Tagar.

Taluka Kandiáro.

Kandiáro.
Hálání.
Mahrábpur.
Mohbat Dero Jatoi.
Lákha.
Gul Sháh.
Kamál Dero.
Khánwáhan.
Duábo.
Ganjo.

Rivers.

Daryah or the Indus.
Fuleli.

SHIKA'RPUR DISTRICT.

Shikárpur.
Khánpur.
Humáyun.

Taluka Sukkur.

Sukkur.
Sukkur (Old).
Lakhi.
Chak.
Bukkur
Jind Pir.

Taluka Naushahro.

Naushahro.
Garhi Yásin.
Dakhan.

Taluka Rohri.

Rohri.
Ulra.
Panhwári.
Sangrár.

SHIKA'RPUR DISTRICT—(*Contd.*)

Taluka Saidpur.

Saidpur.
Pano Ákil.

Taluka Ghotki

Ghotki.
Sarhad.

Taluka Mirpur.

Mirpur.
Khánpur.
Yáru Lund.

Taluka Ubauro.

Ubauro.
Khairpur Daharki.
Khumbra.
Máruwálo.

Taluka Lárkána.

Lárkána.

Taluka Labdarya.

Labdarya.
Bákráni.

Taluka Kambar.

Kambar.
Shahdádpur.
Buthi.

Taluka Ratodero.

Ratodero.
Naundero.

Taluka Sijáwal.

Sijáwal.

Taluka Mehar.

Mehar.

Taluka Tigar.

Tigar.
Tharari.
Rádhan.
Nirah.

Taluka Nasirabad.

Nasirabad.
Wárah.

Taluka Kakar.

Kakar.
Khairpur Nátheháh.
Dháryaro.

Rivers, Creeks, and Canals of the District.

Sarsati:
Begári.
Edenwáh.

SHIKA'RPUR DISTRICT—(*Conld.*)

Rivers, Creeks, and Canals of the District—(Contd.)

Sir.
Sindwáh.
Raiswáh.
Begári Nandhi.
Sakharwah.
Khaireji Kur.
Bireji Kur.
Maksudo.
Ghár.
Nasrat.
Sháh Hamir.
Sháh-ji-Kur.
Fordwáh.
Nurwáh.
Naurang.
Chilo.
Gath.
Nasirwáh.
Date-ji-Kur.
Náro.
Isránwáh.
Kakol.
Rájwáh
Kadan.
Gul Muhammadwáh.
Wáhur.
Márui.
Dahrwáh.
Imámwáh.
Masúwáh.
Maháruwáh.
Lundi.
Dengro.
Ganjbahar.
Mahesro.
Korai.
Jánibwáh.
Garkano.
Aror Mando Dairo.
Mirwáh.
Umarkas.
Aror Kandhar.
Kur Sádátán.

THAR AND PA'RKAR DISTRICT.

Thar and Párkar.

Talukas.

Umarkot.
Khipra.
Sánghar.
Cháchra.
Mitti.
Dipla.
Nagar.

Taluka Umarkot.

Nabisar.
Nawákot.
Juda.
Chor.

Taluka Khipra.

Ghulám Nabi.
Káhi.
Rámán.

THAR AND PA'RKAR DISTRICT—(*Contd.*)

Lakes.

Satdar.
Haráhadi.
Wáhiro.
Nákna.
Jákro.
Tarácho.
Dip.
Gáhri.
Yádáho.
Kári Thul.
Ámli.
Dedyári.
Rármo.
Botar.
Kúkowári.
Kapni.
Kalákar.
Isháwári.
Sirohi.
Káro.
Pánbhai.
Tárkali.

Taluka Sánghar.

Mitha Khán-jo-Tando.
Bakár.

Lakes.

Maki.
Játi.
Sorji.
Jowáro.
Patihál.
Bár.
Dábri.
Rár.
Ághmo.
Bári.
Rábri.
Bhoio.
Abráho.
Muski.

Taluka Cháchra.

Gadra.
Kesar.
Chelár.

Taluka Mitti.

Islámkot.
Baliári.
Rahim-ki-Bázár.
Kalohi.

Taluka Nagar.

Viráwáh.
Kásba.
Háro.
Ádhegám.
Pilu.
Biráni.

Hills.

Kúlunjhar.
Kásba.
Báráni.

THAR AND PA'RKAR DISTRICT—(*Contd.*)

Hills.—(Contd.)

Sárdhára.
Bhodesar.
Adhegám.
Mondra.
Ránpur
Sukpur.
Kárya.
Mao.

Native Divisions.

Nára.
Thar.
Párkar.

Rivers and Canals of the District.

Nára River.
Mithrau.
Hingora.
Dosa.
Atna.
Dingán.
Sámará.
Darelá.
Heranwáh.
Tharwáh.
Chor.

THAR AND PA'RKAR DISTRICT—(*Contd.*)

Rivers and Canals of the District.—(Contd.)

Umarkot.
Dimwáh
Nurwáh.
Silor
Baghi.
Chagaza.
Shádád.
Kherwáh.

Places of Pilgrimage and Fairs.

Rahim-ki-Bázár.
Veri Jháp.
Jhangal.
Khárora.
Sufi Fakír.
Pir Pithorá.
Sárdháro.
Gori.

Places where salt is produced.

Mukhai.
Samáro.
Sanskut.
Dilyár.
Bakár.

THAR ANE PA'RKAR DISTRICT.—(*Concld.*)

Places of historical interest, or where works of art exist.

Pari Nangar.
Gori.

UPPER SIND FRONTIER DISTRICT.

Taluka Jacobabad

Jacobabad.
Alipur.
Dil Murád.
Garhi Khorah.

Taluka Thul.

Thul.
Mubárakpur.
Shahpur.
Jáfarabad.
Kub.
Rojhán.
Garhi Hasan
Goránári.
Sanri.
Tangwáni.
Mirpur.

UPPER SIND FRONTIER DISTRICT.—(*Concld.*)

Taluka Thul—(Contd.)

Shergarh.
Ghauspur.
Karampur.

Taluka Kashmor.

Kashmor.
Sui.
Kumbi.
Toj.
Kandkot.
Kháni.
Badáni.
Gihalpur.
Kelat.
Kachi.
Kahan
Dhori.
Udi.
Dorisháh.
Dodáko.
Ghori Ghat.
Rap.
Dhaud Wadh.
Shoro.
Mamul.

No 745.—*Simla, the* 24*th September* 1875.—*Land Revenue and Settlement.*—The following Notifications by the Government of Bengal, dated the 14th of September 1875, are hereby published for general information :—

In exercise of the powers conferred by the Scheduled Districts' Act, 1874, Section 3, the Lieutenant-Governor, with the previous sanction of the Governor-General in Council, is pleased to declare that the said Act is in force in that part of the Jalpáiguri and Darjeeling Divisions, being one of the Scheduled Districts of the Lower Provinces of Bengal, known as the Western Duars.

It is hereby notified that, under the provisions of Section 5 of Act XIV of 1874 (the Scheduled Districts' Act), the Lieutenant-Governor, with the sanction of the Governor-General in Council, is pleased to extend Act XXIII of 1863 (an Act to provide for the adjudication of claims to waste lands) as amended by the Indian Limitation Act, 1871, to that portion of the Jalpáiguri and Darjeeling Divisions known as the Western Duars.

The following order, issued by the Government of India in the Foreign Department, is republished for general information :—

No. 1952*G.*—*Simla, the* 24*th September* 1875.—*Notification.*—*General.*—The following despatch from Her Majesty's Secretary of State for India, No. 107, dated 19th August 1875, giving formal intimation of the intended visit of His Royal Highness the Prince of Wales to India, is published for general information :—

To His Excellency the Right Hon'ble the Governor-General of India in Council.

MY LORD,

PARA 1. I have to convey to you formally the information which Your Excellency has already received by telegraph, that it is the intention of His Royal Highness the Prince of Wales to visit the dominions of Her Majesty in the East. I am assured of the pleasure with which Your Excellency will welcome His Royal Highness.

2. Your Excellency will receive in due course intimation of the dates fixed for His Royal Highness' departure from England and arrival in India, and of the numbers of the suite by which he will be attended.

3. Your Excellency as Viceroy will represent Her Majesty in receiving His Royal Highness with all the honors befitting his exalted rank, and Her Majesty's Government feel assured of the earnest and loyal desire of Your Excellency and of all Officers under your control to omit no circumstance which can contribute to His Royal Highness' comfort in visiting, as far as time allows, all that is most interesting in those provinces of the British Empire in the East which are under your control.

4. The sojourn which His Royal Highness purposes to make will only be sufficient to bring before him a small portion of the vast multitudes of various races who live directly under English rule. But he will doubtless have presented to him many of the most eminent Officers, Civil and Military, European and Native, who, under Your Excellency, bear rule

among them, and he will see some of the most important divisions of that great army to which the defence of the Empire is confided, and in which His Royal Highness now bears the highest rank.

5. His Royal Highness will have the opportunity, which he will highly value, of personally conveying to the Chiefs and Princes who rule in India under the paramount protection of the Queen of England the assurance of those gracious sentiments which have ever been entertained towards them by His Royal House.

6. Her Majesty has been graciously pleased to mark her sense of the importance and dignity of the occasion by empowering His Royal Highness to hold a special investiture of the Order of the Star of India, of which Your Excellency is Grand Master.

7. At this and all other ceremonials Her Majesty's Government feel assured that the supreme authority with which Your Excellency is invested as Her Majesty's Representative will enable you to show how highly you estimate the proof of Her Majesty's good will and Her confidence in the loyalty of Her Indian subjects which are afforded by Her sanctioning the visit of the Prince to India.

I have, &c.,
SALISBURY.

The following orders, issued by the Government of India in the Financial Department, are republished for general information :—

No. 3573.—*Simla, the 23rd September* 1875.—*Notifications.—Leave and Allowances.*—The Governor-General in Council directs that the following be added to Rule 1 of Section 6 of the Civil Leave Code :—

The actual date of the officer's departure from his station must, however, always be reported.

No. 3632.—The Governor-General in Council is pleased to direct that the following be substituted for Section 9 of the Acting Allowance Code :—

Section 9.—In case 1 the officer is entitled to his pay. If his pay is less than the following assumed subsistence allowance added to half the pay of the appointment, then the officer is entitled, besides his pay, to such acting allowance as will make the total equal to the sum of the following assumed subsistence allowance added to half the pay of the appointment :—

Assumed subsistence allowance.

	A month. Rs.
For the rank of Captain or Subaltern	250
For the rank of Major	320
For higher ranks	400

No. 3595.—*The 23rd September* 1875.—*Pensions and Gratuities.*—The Governor-General in Council directs that the following be inserted as (3 *a*) under BENGAL CIVIL SERVICE in Section 3 of Supplement A to the Civil Pension Code :—

(3*a*.) Sumptuary allowance of Lieutenant-Governors and Chief Commissioners.

No. 3627.—*The 24th September* 1875.—The Governor-General in Council directs that the following be substituted for Section 63 (*b*) of the Civil Pension Code, clause C being cancelled :—

(*b*.) Compensation and invalid pension—Service not less than thirty years, half pay not exceeding four rupees.

No. 3606.—*The 24th September* 1875.—*Separate Revenue—Customs.*—The Governor-General in Council has been pleased to decide that the proper duty upon the still white wines of Bordeaux and Burgundy, imported into British India, is one rupee per imperial gallon, being the duty leviable under the Indian Tariff Act XVI of 1875 on "Claret and still Burgundy" wine.

The following order, issued by the Government of India in the Military Department, is republished for general information :—

No. 966 —*Simla, the 22nd September* 1875.—His Excellency the Governor-General in Council is pleased to make the following appointment, subject to the Officer passing an examination in drill :—

East Indian Railway Volunteer Rifle Corps

Ensign Peter Ashcroft, to be Lieutenant, to complete the establishment.

R. L. MANGLES,
Offg. Secy. to the Govt. of Bengal.

The Calcutta Gazette.

WEDNESDAY, OCTOBER 6, 1875.

PART II.

Advertisements.

[N.B.—Advertisements, Notices, &c., intended for insertion in this part of the Gazette cannot be received after Noon on Monday.]

Hooghly Floating Bridge.

Weekly Statement of Receipts from Local Traffic.

	Foot Passengers.		Vehicles, &c.		Total.	Remarks.
	Calcutta to Howrah.	Howrah to Calcutta.	Calcutta to Howrah.	Howrah to Calcutta.		
	Rs. A. P.	Rs. A. P.	Rs. A. P.	Rs. A. P.	Rs. A. P.	
For 38 weeks ending 23rd September 1875	18,257 3 3	17,598 15 6	18,695 6 9	16,019 5 6	70,570 15 0	
For the week ending 30th September 1875 . . .	502 1 6	477 9 0	431 9 9	374 3 6	1,785 7 9	
Total ..	18,759 4 9	18,076 8 6	19,127 0 6	16,393 9 0	72,356 6 9	

The 2nd October 1875.

By order of the Commissioners,
(408—1) G. H. Simmons, *Secretary.*

Statement of the Affairs of the Bank of Bengal for the week ending 27th September 1875.

LIABILITIES.	Rs.	A.	P.	ASSETS.	Rs.	A.	P.
Proprietors' Capital, paid-up	2,20,00,000	0	0	Government Securities	1,65,92,866	7	4
Reserve Fund	18,04,335	13	1	Loans on Government Securities, &c., at Head Office and Branches ..	68,39,611	0	9
General Treasury Balance at Head Office . Rs. 1,52,11,000 12 9	3,53,36,155	8	6	Accounts of Credit on Government Securities, &c., at Head Office and Branches ...	49,95,928	4	10
General Treasury Balance at Branches „ 2,01,25,154 6 9				Mercantile Bills discounted at Head Office and Branches	1,46,35,486	9	8
Other Deposits at Head Office and Branches	2,41,39,272	8	5	Dead Stock	10,93,514	4	11
Bank Post Bills, &c.	2,96,277	15	7	Stamps	10,986	11	0
Sundries	6,45,031	10	4	Balances with other Banks	5,04,001	12	2
				Sundries	1,38,465	10	0
				Bullion	81,543	5	6
					4,48,02,404	2	0
				Cash and Currency Notes at Head Office .. Rs. 2,73,90,383 8 5	4,00,58,669	0	11
				Cash and Currency Notes at Branches .. „ 2,26,68,285 8 6			
Total ...	8,49,21,073	2	11	Total ...	8,49,21,073	2	11

By order of the Directors,
R Hardie,
Secretary and Treasurer.

Bank of Bengal,
Calcutta, the 30th September 1875.

(405—1)

STATEMENT of Government Promissory Notes enfaced for payment of Interest in London, under deduction of amount re-transferred to India, and outstanding in the Books of the Bank of Bengal on the 30th September 1875.

PARTICULARS	3½ per cent. Loan of 1853-54.	4 Per Cent. Loans							4½ Per Cent. Loans			5 per cent. Loan of 1858-67.	5½ per cent. Loan of 1859-60.	5 Per Cent. Debentures for		Total amount.
		of 1824-25.	of 1828-29	of 1832-33.	of 1835 36	of 1842-43.	of 1854-55.	Transfer of 1865.	of 1870.	of 1871	of 1872.			10 years. Repayable June 1877.	15 years. Repayable June 1882.	
Balance of 15th September 1875	55,600	33,173	2,346	15,77,493	31,73,500	1,66,70,900	1,09,96,900	1,46,82,800	39,36,000	2,54,000	3,23,46,800	85,800	5,21,04,400	30,96,000	35,68,000	14,25,87,712
ADD—																
Amount enfaced at Madras between 16th and 30th September 1875	...	.....	.....	.....	.....	... ..	... ..	.....	.....	.....	.....	.....	.....	.....	.....	.....
Amount enfaced at Bombay between 16th and 30th September 1875	...	... .	.....	.....	.....	.....	20,000	1,000	...	... ..	.....	.....	1,70,800	.....	.....	1,91,800
Amount enfaced at Calcutta between 16th and 30th September 1875	...	.....	... ..	.....	. ...	28,800	8,900	73,100	96,100	.....	40,000	.....	9,74,800	.....	1,000	12,22,700
TOTAL ...	55,600	33,173	2,346	15,77,493	31,73,500	1,66,99,700	1,10,25,800	1,47,56,900	40,34,100	2,54,000	3,23,88,800	85,800	5,32,50,000	30,96,000	35,69,000	14,40,02,212
DEDUCT—																
Amount written off in the London Registers ...	...	.....	... ..	77,867	10,700	1,27,400	28,800	46,700	64,400	... ..	2,94,500	2,000	2,34,000	.....	10,000	8,96,367
Balance on 30th September 1875	55,600	33,173	2,346	14,99,626	31,62,800	1,65,72,300	1,09,97,000	1,47,10,200	39,69,700	2,54,000	3,20,94,300	83,800	5,30,16,000	30,96,000	35,59,000	14,31,05,845

NOTE.—From 9th June 1867 to 31st July 1875—Enfaced from India 2,204 lakhs; re-transferred from London 2,114 lakhs.
" 1st Aug. 1875 to 15th Aug. " " " 3 " " " 1 "
" 16th " " to 31st " " " " 7 " " " 5 "
" 1st Sept. " to 15th Sept. " " " " 7 " " " 9 "
" 16th " " to 30th " " " " 14 " " " 9 "
2,235 2,138
Balance against India .... 97 lakhs.

PUBLIC DEBT OFFICE, BANK OF BENGAL:
Calcutta, the 1st October 1875.

R. HARDIE,
Secretary and Treasurer.

(410—1)

☞ The following books may be had from the office of Superintendent, Government Printing, No. 8, Hastings Street. No orders can be attended to, unless accompanied by a remittance. When postage stamps are forwarded, one anna additional should be sent for every rupee's worth of stamp for discount in exchanging them for cash. Service labels are not received.

Books required onthe public service are only supplied when authorized by the Department under whose orders they are published.

Now ready,

32mo. super royal, with numerous plates, roan morocco and clasp, lettered.

Carbine and Rifle Exercises and Musketry Instruction; also Regulations regarding Ranges, Appliances, Arms, and Ammunition, &c., for the Cavalry and Infantry of the Native Army in India. Revised 1875. *Price, Rs.* 2-4; *packing and postage, 4 annas.*

Public Works Department Classified List, corrected up to 1st April 1875. *Price, Rs.* 2; *packing and postage, 4 annas.*

Rules for the Qualification, Admission, and Enrolment of Pleaders and Mooktears in Mofussil Courts. *Price, 4 annas; by post, 5 annas.*

Rules for Admission of Vakeels in the High Court. *Price 4 annas; by post, 5 annas.*

New authorised edition corrected up to 1st December 1873; royal 8vo., limp covers, with every alternate page blank for entering notes and alterations.

The Civil Pension Code. *Price, Re.* 1-4; *packing and postage, 4 as.*

The Acting Allowance Code. *Price As.* 8; *packing and postage, 2 as.; or*

The Civil Pension, Leave, and Acting Allowance Codes bound in one vol. *Price, Rs.* 2-8; *packing and postage, 8 as.*

A Report on the Expedition to Western Yunan *vid* Bhamo. By John Anderson, M.D., Medical Officer and Naturalist to the Expedition. *Price, Rs.* 8; *packing and postage, 14 as.*

Report of the Commissioners appointed by the Government of India to inquire into the Origin, Nature, &c., of Indian Cattle Plagues. With Appendices, Calcutta, 1871. Fol. pp. XXX and 999, with Maps. *Price, Rs.* 10; *packing and postage, Rs.* 2.

Selections from Unpublished Records of Government for the years 1748 to 1767 inclusive. Relating mainly to the social condition of Bengal. With a Map of Calcutta in 1784. By the Rev. J. Long, Member of the Government Record Commission. *Price, Rs.* 5; *packing and postage* 1 *Re. extra.*

Selections from Calcutta Gazettes of the years 1816 to 1823 inclusive, showing the political and social condition of the English in India upwards of fifty years ago. By Hugh David Sandeman, C. S., Accountant-General, Bengal, and Member of the Record Commission. *Volume I, Rs.* 3, *and Volumes II, III, IV, and V, at Rs.* 5 *each; packing and postage, Re.* 1 *extra.*

Revised (Indian) Army Regulations, Regulations and Orders for the Army of the Bengal Presidency. Published by authority. Royal 8vo., cloth boards. *Price, Rs.* 4; *packing and postage, Re.* 1. *Interleaved copy, Rs.* 5; *packing and postage, Re.* 1-12.

The Thanatophidia of India, being a description of the Venomous Snakes of the Indian Peninsula, with an Account of the influence of their Poison on Life, and a Series of Experiments. By J. Fayrer, M.D., C.S.I., F.R.S.E., Honorary Physician to the Queen, Surgeon-Major, Her Majesty's Bengal Army, Professor of Surgery and Senior Surgeon in the Calcutta Medical College and its Hospital, Fellow of the University of Calcutta, and late President of the Asiatic Society of Bengal. *Price, Rs.* 80 *per copy; packing and postage, Rs.* 2-4.

Book of Forms referred to in the above. Foolscap folio, enclosed in stiff covers. *Price, Rs.* 2; *packing and postage, Re.* 1-8.

The older Statutes in force in India, edited, with Notes and an Index, by Whitely Stokes, Esq. *Price, Rs.* 5; *packing and postage, 8 annas.*

A Collection of Statutes relating to India, passed between the years 1855 and 1870, both inclusive, being a Supplement to the Law relating to India and the East India Company, fifth edition, edited, with an Index to the Statutes relating to India not expressly repealed in August 1867, by Whitely Stokes, Esq. *Price, Rs.* 10; *packing and postage* 12 *annas.*

Vocabulary of Ordnance Stores, for adoption throughout British India: prepared, under the orders of the Government of India, by Ensign J. Tanner, Deputy Assistant Commissary, Bengal Ordnance Department, and rated in the Office of the Examiner of Ordnance Accounts, Fort William. *Price, Rs.* 6; *packing and postage, Re.* 1-8 *extra.*

The Hymns of the Rig-Veda, in the Samhita and Pada Text, by Professor F. Max Müller, M.A., in two Volumes. *Price Rs.* 24; *packing and postage, Re.* 1-12.

*** The Rig-Veda, the oldest book of Indian literature, has very properly been made one of the principal class-books for those who study Sanskrit in the schools and colleges in India, and though at present a scholarlike knowledge of the Vedic hymns is in the examinations required of the more advanced students only, yet, as soon as editions, translations, grammars, and dictionaries shall have rendered the study of these ancient documents more accessible, I doubt not that the time will come when no one in India will call himself a Sanskrit scholar who cannot construe the hymns of the ancient Rishis of his country.—*Extract from Preface.*

The Acts of the Government of India from 1854 to date, with Indexes and Lists of Titles, each separately available.

In 3 parts, foolscap folio.

I.—Correspondence relating to the Famine in Bengal and Behar, from October 1873 to May 1st, 1874.

II.—Special Narrative of the Drought in Bengal and Behar, 1873-74, together with Minutes by the Hon'ble Sir Richard Temple, K.C.S.I.

III.—Papers relating to the Famine in Bengal and Behar.

Price, Re. 2-8 *per vol.; packing and postage, Re.* 1-4 *extra per vol.*

Report on the production of Tobacco in India. By J. E. O'Connor. *Price, Re.* 1-8; *packing and postage, 8 annas.*

Cultivation of Silk in India—some account of Silk in India, especially of the various attempts to encourage and extend sericulture in that country. Compiled by J. Geoghegan, Under-Secretary to the Government of India, Department of Revenue, Agriculture, and Commerce. Foolscap folio, in stiff cover. *Price, Rs.* 2; *packing and postage, 7 annas.*

Report on the Fresh Water Fish and Fisheries of India and Burmah. By Surgeon-Major Francis Day, F.L.S. & F.Z.S., Inspector-General of Fisheries in India. *Price, Rs.* 2; *packing and postage, 10 annas extra.*

Published by Authority.

Royal 8vo., illustrated with numerous Maps, cloth, lettered.

A Record of the Expeditions undertaken against the North-West Frontier Tribes: compiled from the Military and Political Despatches, Lieutenant-Colonel McGregor's Gazetteer, and other official sources, by Lieutenant-Colonel W. H. Paget, Commandant, 5th Punjab Cavalry. *Price, Rs.* 5; *packing and postage, Re.* 1.

Code of Regulations for the Public Works Department. Third edition, revised and corrected up to 1st January 1870. *Price, Rs.* 4; *packing and postage, Re.* 1 *extra; interleaved copies, Rs.* 5; *packing and postage, Re.* 1-6.

8*vo., cloth.*

Reports on Forest Management in Germany, Austria, and Great Britain, by Captain Campbell Walker, F.R.G.S., Staff Corps, Deputy Conservator of Forests, Madras; with Extracts from Reports by Mr. Gustav Mann, Mr. Ross, and Mr. T. W. Webber; and a Memo. by D. Brandis, PH.D., Inspector-General of Forests. *Price, Rs.* 3; *packing and postage, 6 annas.*

Just reprinted.

Second Report on the Provinces of Ye, Tavoy, and Mergui, on the Tenasserim Coast, by J. W. Helfer, M.D. *Price, Re,* 1; *packing and postage, 4 annas extra.*

Rules and Forms for Revenue Accounts of State Railways. *Price, Rs.* 3; *packing and postage, Rs.* 2-8.

Office of Superintendent of Government Printing, No. 8, Hastings Street, Calcutta.

New Criminal Procedure Code.

OFFICERS under the Bengal Government, who wish to have copies of the New Criminal Procedure Code *on sale*, are requested to apply to the Superintendent of Government Printing, Calcutta.

Central Provinces' Gazetteer.

EDITION OF 1870 in one VOL.

A LIMITED number of the above work, strongly bound in cloth, octavo size, for sale at Rs. 12 per vol., exclusive of postage charge. Apply to—

MESSRS. THACKER, VINING, *Bombay*,
MESSRS. THACKER, SPINK & Co., *Calcutta*, or
SUPDT., CHIEF COMMR.'S OFFICE, *Nagpúr*.

For Sale.

AT the Meteorological Office, No. 2, Church Lane, the following official publications:—

Meteorological Report of		1867	...	Rs. 0 12	per copy.
Ditto	ditto	1868	...	„ 1 8	„
Ditto	ditto	1869	...	„ 2 4	„
Ditto	ditto	1870	...	„ 2 6	„
Ditto	ditto	1871	..	„ 2 8	„
Ditto	ditto	1872	...	„ 3 0	„
Ditto	ditto	1873	...	„ 3 0	„
Ditto	ditto	1874	..	„ 3 0	„
Administration Report of		1870-71	..	„ 0 4	„
Ditto	ditto	1871-72	..	„ 0 4	„
Ditto	ditto	1872-73	...	„ 0 4	„
Ditto	ditto	1873-74	...	„ 0 4	„
Ditto	ditto	1874-75	.	„ 0 4	„
A table of the average monthly and annual rainfall at 98 Stations in Northern India				„ 0 4	„
Report of the Midnapore and Burdwan cyclone of the 15th and 16th October 1874				„ 2 8	„

The above are also to be obtained at the same prices at Messrs. Thacker, Spink & Co., No. 5, Government Place.

W. J. WILLSON, *Offg. Meteorological Reporter to the Govt. of Bengal.*

CALCUTTA, the 26th August 1875.

Publications for Sale at the Bengal Secretariat Press.

The Bengal Administration Report for 1873-74. *Price, Rs.* 4; *postage* 10 *annas.*

The Bengal Administration Report for 1872-73. *Price, Rs.* 7-8; *postage Re.* 1-4.

Map of Bengal, 1873. *Price, if taken with the Report, Re.* 1.

Map of Bengal, 1873, separately. *Price, Rs.* 2, *postage* 2 *annas.*

Report on the Census of Bengal, 1872. By H. BEVERLEY, ESQ., C.S., Registrar-General of Bengal. *Price Rs.* 10; *postage Rs.* 1-2.

Act VII (B.C.) of 1873 (Labor Districts Emigration), the Government Resolution thereon, and the Rules and Forms under the Act, bound up together in pamphlet form. *Price* 8 *annas per copy, or, including postage,* 10 *annas.*

Ditto ditto in Bengali. *Price* 8 *annas per copy, or, including postage,* 10 *annas.*

Rules for the Sale of Waste Lands. *Price,* 4 *annas, or, including postage,* 5 *annas.*

Papers Regarding the Tea Industry in Bengal. *Price, Rs.* 3; *postage, 5 annas.*

Report on the Cultivation of, and Trade in, Jute in Bengal, and on Indian Fibres available for the Manufacture of Paper; with Map. By HEM CHUNDER KERR, Deputy Magistrate, on special duty. *Price Rs.* 8; *postage* 11 *annas.*

A Report on the District of Jessore: its Antiquities, its History, and its Commerce. (Second Edition, Revised and Corrected). By J. WESTLAND, Esq., C.S., late Magistrate and Collector of Jessore. *Price Rs.* 3; *postage* 6 *annas.*

Selection of Papers regarding the Hill Tracts between Assam and Burmah, and on the Upper Brahmapooter. *Price Rs.* 5; *postage* 8 *annas.*

Selections from Divisional and District Annual Administration Reports, 1872-73, with the Government Resolutions on them. *Price Rs.* 5; *postage* 12 *annas.*

Progressive Colloquial Exercises in the Lushai Dialect of the Dzo or Kuki Language. With Vocabularies and Popular Tales (notated). By Captain THOMAS HERBERT LEWIN, B.S.C., Deputy Commissioner, Chittagong Hills. *Price Rs.* 6; *postage* 5 *annas.*

Selections from the Supplement to the *Calcutta Gazette,* 1871 *to* 1874. *Price Rs.* 2-8; *postage* 6 *annas.*

Report on the Effects of Artificial Respiration, Intravenous Injection of Ammonia, and Administration of various Drugs, &c., in India and Australian Snake-poisoning; and the Physiological, Chemical, and Microscopical Nature of Snake-poisons. By the Commission appointed to investigate the subject. *Price Rs.* 3; *postage* 7 *annas.*

Rules for the Guidance of Officers in the Opium Department. *Published by authority of the Board of Revenue, Lower Provinces. Price Re.* 3; *postage* 4 *annas.*

Horsburgh's Indian Sailing Directory, for the guidance of Commanders of Steamers and Sailing Vessels.

Part I, containing the East Indies and interjacent Ports of Africa and South America. Revised, Extended, and Illustrated, with Charts of Winds, Currents, Passages, Variations, and Tides. By COMMANDER ALFRED DUNDAS TAYLOR, F.R.G.S., Late Indian Navy. *Price Rs.* 16; *postage* 15 *annas.*

The Quarterly Civil List for Bengal, corrected up to the 1st July, 1875. *Price Rs.* 3; *postage* 8 *annas.*

Apply to E. M. LEWIS, Bengal Secretariat Press, 28, Chowringhee Road, Calcutta.

Rates of Subscription to the Calcutta Gazette

Payable in advance.

For one year	without postage ...	Rs. 15 0 0	
Ditto	with postage ...	„ 20 0 0	

Bengali Government Gazette

For one year,	without postage ...	Rs. 10 0 0	
Ditto,	with postage ...	„ 12 8 0	

When Postage Stamps are remitted in payment of subscription, half an anna in the rupee should be added for discount.

LOST CURRENCY NOTES.

THE following Currency Notes of the Government of India, Calcutta Circle, are stated to have been lost, and payment of their value has been claimed by the persons whose names are placed against the numbers; any other person having these Notes in his possession, or claiming a right to them, is warned to communicate at once with the undersigned :—

Notes wholly lost or destroyed.

Register No.	No. of Notes.	Value.	Name of Claimant.
		Rs.	
167	L 35—32683	10	Hem Chunder Chatterjee.
168	L 47—10991	20	The Post-Master, Allahabad.
170	L 68—44493	100	Bhoyrub Daw and Ram Chunder.
	L 51—71376	100	
	L 68—27975	100	
	L 8—70830	100	
171	L 66—72883	50	Khetro Mohun Ghose.
172	L 53—33523	1,000	Chuttoorbhooj Narain.
	,, —52219	1,000	Gobind Narain.
174	L 49—50218	50	Resik Beeharee Lall.
175	L 51—45887	100	Khazir Mahomed Hafiz Kurreem Bux.
178	L 66—54714	50	R. Mitchell.
	,, —54713	50	
	,, —73245	50	
	,, —84423	50	
	,, —86782	50	
	,, —74199	50	
179	L 48—05480	20	The Offg. Dy. Director-General of Post Offices in India.
184	A 90—63268	100	Luchun Singh.
	L 66—59567	50	

Notes partially lost or destroyed.

228	L 2—59720	10	W. K. Eddis.
239	L 44—48537	10	Abdoola Khan Khansama.
	L 57—35551	10	
240	L 21—84374	5	Jogut Chunder Sen.
	,, —84375	5	
241	L 57—37648	10	S. R. Hassen.
	,, —37649	10	
242	L 48—45857	20	Kalisahaya Roya Chaudhuri.
243	L 6—93386	10	J. A. Keough.
244	L 5—19323	10	Tarinee Churn Roy.
245	L 35—97369	10	Joy Narain Singh.
246	L 50—56763	100	Mohadeo Lall.
	L 17—48579	5	
247	L 48—10041	20	Chunga Mull.
	L 35—93497	10	
248	L 21—28642	5	Bisuesaur Sen.
	L 42—80630	10	
	L 66—44036	50	
249	L 7—89272	20	Kootubdin Kakajan.
250	L 35—63080	10	Geo. A. DePenning.
251	L 50—74365	100	Archibald Kellie.
	,, —74366	100	
252	L 51—56617	100	Jodoo Nath Sreemanee.
253	L 50—63962	100	Nilmadhub Coondoo.
254	L 5—86345	10	Tariney Churn Deb.
	,, —80348	10	
255	A 57—83694	10	Chundi Churn Chatterjee.
122	L 36—04150	20	Nemy Churn Bose.
	,, —04148		
123	A 99—59696	20	Hem Chunder Banerjee.
	,, —59695		
124	L 9—40312	5	Okhoy Chunder Banerjee.
	,, —40309		
125	L 9—95625	5	Hurry Narain Chunder.
	L 10—02927		
126	L 58—39023	10	Bhola Nath Banerjee.
	,, —15702		
127	L 12—75850	20	Nilmadhub Coondoo.
	,, —75854		
	L 5—04758	10	
	L 4—06299		
128	A 98—66642	10	Bissen Doyal.
	,, —66641		
	A 95—99618	10	
	,, —99617		
129	L 41—62628	10	H. Andrews.
	,, —62621		
130	L 34—79175	10	S. W. Rickets.
	,, —43883		

Notes partially lost or destroyed.

Register No.	No. of Notes.	Value.	Name of Claimant.
		Rs.	
131	L 42—90456	10	Gopaul Chunder Paul.
	,, —90465		
132	L 39—39202	10	Hy. P. Lovell.
	,, —39204		
133	D 5—49441	20	Abdool Karrim.
	L 45—55349		
134	A 95—57873	10	Kissory Mohun Mehara.
	,, —57875		
135	A 67—18631	10	Soobul Dass Sein.
	,, —18632		
136	L 45—71627	20	J. Sorrabjee.
	,, —71625		
	A 95—99421	10	
	,, —99422		
137	A 34—46371	20	Jote Raj Sonnie Ram.
	,, —46367		
	L 33—75573	10	
	,, —75575		
	L 17—56189	5	
	,, —56186		

R. A. STERNDALE,
Asst. Commr. of Paper Currency.

PAPER CURRENCY DEPT.,
The 23th September 1875.

Time Ball.

DURING the Doorgah and Lukhee Poojah holidays the Time Ball will be dropped on the following days :—

Monday, the 11th October.
Friday, the 15th October.

GOPEENAUTH SEN, *in charge of the Observatory.*
SURVEYOR GENERAL'S OFFICE, the 1st October 1875.

Notice.

WANTED a Canoongoe for the Maldah District, on a salary of Rs. 25 per mensem. No one need apply who has not passed the Native Civil Service examination. Applications will be received by the undersigned up to the 20th October 1875.

Passed candidates allotted to other divisions may also apply.

L. B. B. KING,
Offg. Collector.

MALDAH COLLECTORATE,
The 17th September 1875.

Wanted,

BY the Road Cess Committee of the Purneah District, a District Engineer on a salary of Rs. 500, or, if a Government officer of the Public Works Department, Rs. 625 per mensem.

He must have the qualifications of an Executive Engineer. No applications will be received unless accompanied by certificates of the necessary qualifications. The appointment will be on probation for one year.

W. KEMBLE, *Chairman,*
Road Cess Committee, Purneah.

PURNEAH, the 15th September 1875.

Wanted.

A Treasurer for the Julpigoree Treasury, on a salary of Rs. 65 per month. Security, Rs. 10,000 (ten thousand rupees) required. Apply, with copies of testimonials, &c., to the Officiating Deputy Commissioner, Julpigoree.

BHOBOTOSH BANERJEE, *Treasury Officer.*

JULPIGOREE, the 4th August 1875.

Wanted.

A COMPETENT Translator, able to translate from English into Urdu and *vice versâ* with accuracy and facility; salary Rs. 100 per mensem. Present vacancy for six months only, but there is every prospect of the appointment being a permanent one.

Applications, with copies (not originals) of testimonials, must be sent to the undersigned before the 24th October 1875.

J. M. LOWIS,
District Judge of Bhagulpore.

BHAGULPORE, the 22nd September 1875.

WANTED, for the district of Dinagepore, a Canoongo. Salary Rs. 25 per month. Application to be made to the Collector of the district. Applicants must have passed the Native Civil Service examination.

Notice.

N. W. P. LIGHT RAILWAYS.

Muttra to Hathras.

DURING and after the month of October 1875, the Muttra and Hathras Railway will be opened for traffic; it joins the E. I. Railway at Hathras Road Station, and runs by Hathras City to the banks of the Jumna immediately opposite Muttra; whole distance 29 miles.

There are five Stations—Hathras Road (junction with E. I. Railway), Hathras City, Mursan, Rayah, and Muitra.

The following rates have been approved by His Honor the Lieutenant-Governor for the traffic on this line:—

PASSENGERS.

Class.	Hathras Road to Hathras City. 5¼ miles.	Hathras City to Mursan. 7 miles.	Mursan to Rayah. 9¼ miles.	Rayah to Muttra. 7 miles.
Upper ...	0 8 0	0 8 0	0 8 0	0 8 0
Lower ...	0 1 0	0 1 6	0 2 0	0 1 6

GOODS.—PIES PER MAUND.

1st ...	1½	2	2½	2
2nd ...	3	4	5	4
3rd ...	6	8	10	8

The bulk of goods will be charged 2nd class rates.

Passengers and goods after reaching Muttra Station, or going to be booked there, will be allowed to cross the bridge of boats free.

For further particulars see general rules and classification.

W. SHEPHERD, CAPT., R.E., *Engineer in Chief, Lt. Rys., N. W. P.*

Muttra, 22nd September 1875.

PURSUANT to a decree of the High Court of Judicature at Fort William in Bengal, in its Ordinary Original Civil Jurisdiction, dated the fifth day of July one thousand eight hundred and seventy-five, made in suit No. 554 of one thousand eight hundred and seventy-four [wherein Dhunraj, residing at Gowhatty, Prosadiram, residing at Ruttungur, and Balkissen Doss, residing at No. 149, Sing's Cuttra, in Burra Bazar, in the town of Calcutta, all carrying on business in copartnership as merchants and agents at No. 71, Cotton Street, are plaintiffs, and Lewis Price Delves Broughton, Administrator-General of Bengal, and Administrator to the estate and effects of William Beecher, deceased, and William Moran Samuel Pryce Griffiths, James Murdoch, Julius Gerald Herbert Menzius, and Lewellyn Edward Griffiths, carrying on business together in copartnership as brokers and agents, at Church Lane, in Calcutta, under the name and style of Messieurs Moran and Company, are defendants] the creditors of William Beecher, late of Gowhatty, Tea Planter, who died on or about the tenth of the month of March one thousand eight hundred and seventy-four, are, on or before Saturday, the twenty-seventh day of November one thousand eight hundred and seventy-five, to send to the Office of the Registrar of this Court, in its Original side, their names, addresses, and descriptions, the full particulars of their claims, a statement of their accounts, and the nature of the securities (if any) held by them, or in default thereof they will be peremptorily excluded from the benefit of the said decree. Every creditor holding any security may produce or transmit the same to the Registrar with the particulars of his claim, or shall produce the same before the Honorable Mr. Justice Phear, in the Court House, on Saturday, the eleventh day of December one thousand eight hundred and seventy-five, at the hour of 11 o'clock, in the forenoon, being the time appointed for adjudicating on the claims. R. BELCHAMBERS, *Registrar.*

A. CARAPIET, *Plaintiffs' Attorney.*

HIGH COURT ORIGINAL CIVIL JURISDICTION, REGISTRAR'S OFFICE, the 17th August 1875. (365—6)

PURSUANT to a decree of the High Court of Judicature at Fort William in Bengal, in its Ordinary Original Civil Jurisdiction, made in a suit, No. 233, of one thousand eight hundred and seventy-five (wherein James Walter Lowe, residing at the Bengal Club, Chowringhee, Calcutta, is plaintiff, and Irénée Lehureaux, residing at the Great Eastern Hotel in Calcutta, Executor of Alfred Charles Courjon, deceased, is defendant), the creditors of the said Alfred Charles Courjon, otherwise called Charles Alfred Courjon, late of Commillah, in the district of Tipperah, and of Chandernagore, formerly of No. 29, Theatre Road, Calcutta, zemindar, who died in or about the seventeenth day of February one thousand eight hundred and seventy-five, are, on or before the twenty-second day of November one thousand eight hundred and seventy-five, to send to the Office of the Registrar of this Court in its Original side, their names, addresses, and descriptions, the full particulars of their claims, a statement of their accounts, and the nature of the securities (if any) held by them, or in default thereof they will be peremptorily excluded from the benefit of the said decree.

Every creditor holding any security may produce or transmit the same to the Registrar with the particulars of his claim, or shall produce the same before the Honorable Mr. Justice Phear in the Court-house on Saturday, the eighteenth day of December one thousand eight hundred and seventy-five, at eleven o'clock in the forenoon, being the time appointed for adjudicating on the claims. R. BELCHAMBERS, *Registrar.*

TROTMAN AND WATKINS, Plaintiff's Attorneys.

The 14th May 1875. (210—8)

Notice.

THE Partnership hitherto subsisting between Walter James Alexander and John Ogilvie, under the name of Alexander and Co., Serajgunge, was on the 11th September 1875 dissolved by mutual consent.

The business will be henceforward carried on by John Ogilvie, under the name of J. Ogilvie and Co., who will collect all outstandings and discharge all the liabilities of the old firm. (402—3)

The late Firm of Campbell and Company.

NOTICE TO CREDITORS.

ALL persons having claims against the late firm of Campbell and Company, of Morrellgunge, are requested to send in statements of the same to the undersigned on or before Monday, the first day of November next.

B. SMYTH & Co.

1, NEW CHINA BAZAR STREET, CALCUTTA,
23rd September 1875. (397—2)

Jokai (Assam) Tea Company, Limited.

MINUTES of the Sixth Ordinary General Meeting of Shareholders, held at the Registered Office of the Company, No. 103, Clive Street, on Saturday, the 25th day of September 1875, at 12 o'clock noon.

PRESENT:

James Murdoch, Esq., *in the Chair.*

T. C. Cadogan, Esq., C. Hudson, Esq., L. Hart, Esq., S. Griffiths, Esq., by his attorney James Murdoch, Esq., J. G. H. Meugens, Esq., by his attorney James Murdoch, Esq, E. J. Stanley, Esq.

The advertisement convening the meeting having been read, it was resolved:—

Resolution I—

Proposed by James Murdoch, Esq.,
Seconded by L. Hart, Esq.—

"That the Directors' Report and Accounts for the half-year ending 30th June 1875 be received and passed as correct."

Resolution II—

Proposed by E. J. Stanley, Esq.,
Seconded by T. C. Cadogan, Esq.—

"That an *ad-interim* dividend of Rs. 5 per share, as recommended in the Directors' Report, be declared payable on and after the 1st of November next."

After a note of thanks to the Chair the meeting separated.

JAMES MURDOCH, *Chairman.*

CALCUTTA, the 25th September 1875. (404—1)

Howrah Mills Company, "Limited."

PROCEEDINGS of an Extraordinary General Meeting of Shareholders held at the Office of the Company, No. 8, New China Bazar Street, Calcutta, on Saturday, the 2nd of October 1875, at 3 o'clock P.M.

PRESENT:

E. W. Burgett, Esq., *in the Chair.*

S. M. Smellie, Esq.
C. P. Abbott, Esq.
F. Essenlohr, Esq.
Baboo Koylash Chunder Shaha.
J. Duffus, Esq.
John Morison, Esq.
W. Pigott, Esq.
Baboo Poolin Chunder Roy.
Baboo Brojonauth Chowdhury.

H. L. Pearse, Esq., by his proxy F. Essenlohr, Esq.
S. Vaughan, Esq., by his proxy F. Essenlohr, Esq.
J. P. Thomas, Esq., by his proxy F. Essenlohr, Esq.
E. A. Thurburn, Esq., by his proxy F. Essenlohr, Esq.
R. S. Hills, Esq., by his proxy F. Essenlohr, Esq.
E. T. Roberts, Esq., by his proxy F. Essenlohr, Esq.
S. Cochrane, Esq., by his proxy F. Essenlohr, Esq.
Dr. E. J. Roberts, Esq., by his proxy F. Essenlohr, Esq.
John Wienholt, Esq., by his proxy W. Pigott, Esq.
F. W. Ludovice, Esq., by his proxy W. Pigott, Esq.
J. F. Macnair, Esq., by his proxy E. W. Burgett, Esq.
J. Mackinnon, Esq., by his proxy E. W. Burgett, Esq.
Charles Currie, Esq., by his attorney John McIntosh, Esq.
J. G. Meugens, Esq., by his attorney James Murdoch, Esq.

Mr. E. W. Burgett having been elected Chairman, the advertisement convening the meeting was read, and the following resolution was passed:—

Proposed by W. Pigott, Esq.

Seconded by Baboo Poolin Chunder Roy, and carried unanimously—

That the retiring Directors, Messrs. E. A. Thurburn, C. P. Abbott, S. N. Smellie, and E. T. Roberts, be elected Directors of this Company.

The meeting terminated with a vote of thanks to the Chair.

(411—1) E. W. BURGETT, *Chairman.*

Budge-Budge Jute Mills Company, "Limited."

NOTICE is hereby given that the fourth call of Rs. 10 per share on the new shares of the Company has been made, and will be payable at the Registered Office of the Company, No. 7, Clive Row, Calcutta, on Monday, the 1st day of November 1875.

By order of the Directors,
ANDREW YULE & Co., *Agents.*

CALCUTTA, 1st October 1875. (406—4)

NOTICE is hereby given that the interest and responsibility of the undersigned William Edward Carbery, of Hyderabad, in the Deccan, in the East Indies, Gentleman, and Walter Kerr Waller, of Calcutta, in the East Indies, a Member of the Royal College of Surgeons, London (the Executors and Trustees of the Will of James Gilbert, late of Calcutta, deceased), in the business of Engineers, Brass and Iron Founders and Contractors, heretofore carried on by Alfred Hargreaves Gowenlock, of Calcutta aforesaid, and the undersigned William Edward Carbery and Walter Kerr Waller (as such Executors and Trustees as aforesaid), at Calcutta aforesaid, under the style or firm of Jessop and Co., ceased on the 31st day of March 1874. Dated this 15th day of July 1875.

Witness to the signature of William Edward Carbery. } W. E. Carbery.
H. K. Gordon, *Hyderabad, Deccan, Accountant, Bank of Bengal.*

Witness to the signature of Walter Kerr Waller. } Walter Kerr Waller.
R. Leycester Upton, *Calcutta, Solicitor.*

Witness to the signature of Alfred Hargreaves Gowenlock. } A. H. Gowenlock.
Geo. Chas. Farr, *Attorney at Law, Calcutta.*

(409—1)

Lost.

TWO Share Certificates in the Central Cachar Tea Company, Limited, Nos. 4644 and 4645, in the name of Mrs. Mary Eddis. Address, W. U. Eddis, Sericole, Magoorah, Jessore. (407—1)

Lost or Stolen,

TWO Left-halves Bengal Bank Notes, Nos. 26509 and 21425, for Rs. 50 each. (403—3)

POSTAL NOTICES.

THE following are the latest hours for posting letters in the General Post Office:—

Mails.	Final clearance of letter box.	Latest hour for receipt of registered letters and parcels.	REMARKS.
All stations on Loop Line, between Howrah and Ramporehaut, and on Chord, between Calcutta and Assensole	5-30 A.M.	5 P.M.	
DUM-DUM			
1st Despatch...	8 A.M.	7-30 A.M.	
2nd ditto	7-30 P.M.	5 P.M.	
BARRACKPORE.			
1st Despatch	6-30 A.M.	5 P.M.	
2nd ditto	6 P.M.	5 P.M.	
BARRASET.			
1st Despatch	1-30 P.M.	1 P.M.	
2nd ditto	7-30 P.M.	5 P.M.	
HOWRAH.			
1st Despatch	6 A.M.	5 P.M.	
2nd ditto	2 P.M.	1-30 P.M.	
3rd ditto	5 P.M.	4-30 P.M.	
4th ditto	7 P.M.	5 P.M.	
All stations on railway line between Howrah and Burdwan	2 P.M.	1-30 P.M.	
All stations on the East Indian Railway Loop Line in the Assam Provinces, Purneah, Julpigoree, Darjeeling, Berhampore, Baylis, Maldah, and Dinagepore districts	5 P.M.	4-30 P.M.	
All stations in the Dacca, Chittagong, Tipperah, Noakhali, Cachar, Sylhet, Kishnagur, Pubna, Furreedpore, Burrisal, Mymensing, and Bogra districts	6 P.M.	5 P.M.	Mail train.
All stations on the Eastern Bengal Railway for Dacca	6-30 A.M.	5 P.M.	Slow train.
All stations on the East Indian Railway Chord Line in the North-Western Provinces, Punjab, Scind, and Central Provinces, as well as those in the Bombay and Madras Presidencies	*7 P.M.	5 P.M.	* With a late letter, fee of 1 anna up to 8 P.M.
Colcobariah, Midnapore, Cuttack, Balasore, Pooree, and places in the Madras Presidency up to Vizagapatam	6 P.M.	5 P.M.	
Registered letters and parcels are received during the week from	7 to 8 A.M. & 12 to 5 P.M.		
And on Sundays, from ...	7 to 8 A.M. & 4 to 5 P.M.		

There is a Pillar Box at the gate of the East Indian Railway Station at Howrah which is cleared at the following hours:—

5-45 A.M.
2-15 P.M.
5-45 P.M.
10-15 P.M.
} (Week days only.)

The peons usually leave this Office with deliveries on week days:—

1st Delivery ... ... 8-30 A.M.
2nd ditto ... ... 12-30 P.M.
3rd ditto ... ... 4 P.M.

On Sundays there is but one delivery, which issues at 12-30 P.M.

When the English mail arrives on Sundays two deliveries are made—the first at 8-30 A.M. and the second at 12-30 P.M.

W. ALPIN, *Offg. Post Master.*

CALCUTTA POST OFFICE, the 17th September 1875.

THE rate of exchange chargeable on issue of Overland Money Orders has been reduced to 1*s.* 9¾*d.* per rupee, as per Schedule 10.

E. F. HARRISON, *Comptroller-General.*

COMPTROLLER GENERAL'S OFFICE, MONEY ORDER BRANCH, Calcutta, 1st October 1875.

NOTICE is hereby given that Money Orders on Post Offices within the Swiss Confederation can be obtained on and after 1st October next, through any Money Order Office in India.

Application for Money Orders should be made two days before the day on which the mails for Europe are ordinarily made up.

The scale of charges, and the conditions as to limit, &c, will be the same as those in force at the time for Overland Money Orders.

The amounts for which orders are required must be stated in sterling money. The rate at which payments will be made will be determined from time to time by the authorities of the Swiss Post Office.

E. F. HARRISON, *Comptroller-General.*

List of Unclaimed Letters lying in the Calcutta Post Office on the 5th October 1875.

Alexander, J. E.
Allnutt, G. K.
Allan, R. F.
Anderson, A.
Averill, F. W.
Banee Madhub Banerjee.
Battye, Major H. D.
Borup, C.
Bressicux, A.
Bright, Arthur.
Broky.
Brown, E. Irwin.
Byer, E. K.
Cock, J.
Couch, G.
Crawford, John.
Daly, D. O. C
Daly, Dr. G. H.
DaSilva, M. V. R.
D'Comyn, A.
Eeahill, Mrs.
Eshan Chunder Mookerjee.
Ferrari, Signor A.
Fitzgerland, Mrs.
Foley, Miss.
Ghansie Dhannsie and Sangam Paude.
Gibson & Co.
Gibson, J. W.
Gismmalle, Lig. G.
Gopaul Dass.
Gubbins, A. D.
Hawkes, Geo.
Haysted, T. N.
Helbert, T. J. H.
Henny, T.
Hyde, J. F.
Issur Chunder Coondoo.
Irwin, W.
James, C. H.
Jasper, A.
Johnson, G. J.
Johnson, P. B.
Kay, Mrs. E.
Kenny, N.
Koosh Chunder Maduck.
Krishna Lal, Gobindas.
Lawrence, Captain.
Lawrie, A. B.
Leighton, D. E. M.
Lethbridge, Rev. W. M.
Loughman, M. T. W. C.
Lynne, J. H.
Mackinnon, D.
Macknight, Geo.
March, Mrs. S.
Manager, "Planters Gazette"
McLeod, D.
McQueen, Mrs.
Morgan, E.
Mudie, John.
Mullen, P.
Muzzum Hossein.
Mirza Mahomed Khuld Serajee.
Neab, E. W.
Newman, J. B.
Nobin Kristo Choudry.
O'Mullane, R.
Onorevole Direzione.
Paul, E. C.
Paxton, H. E.
Pemaghulides, A.
Petters and Co.
Radanath Biswas, Messrs.
Rogers, A. B. C.
Reid, Mr.
Revill, P. V.
Rhodes.
Richards, Geo.
Rogers, J.
Ruins, Signor A.
Sal Oppenheim Jr. & Co.
Scviccohff, F.
Sisson, R. G.
Slater, W.
Smith, Surgeon-Major S.
Smyth, Hon'ble F.
Symon, Mrs. C. E.
Stirling, U. A.
Tonkin, G.
Towdsend, E. S.
Trinder, A. W.
Walton, T.
Wasceludin, Mahomed.
Wancis, D.
Vyse, E. A.
Nine copies *Gazette of India*, dated Simla, 14th, without address.

Letters marked "care of Post Office, to be kept till called for."

Anderson, J.
Aylmer, Mrs.
"A. B."
Barnard, R. S.
Babudad Keroba.
Bancharam Roy.
Beër Monsieur, O.
Biashur, H.
Billings, W. A.
Coats, Lt. G. H. B.
Cohen, M. B.
"D. O."
Davies, E. D.
DeSilva, W.
Duncan, G.
Ekin, T.
Elson, W.
Falmon, B.
Fernandez, J. F.
Godwin, Mrs. F.
Goncila, A.
Greenwood, H.
Herrick, G. H.
Hughes, A.
Jackson, J. F.
Jackson, Capt. R.
Johnson, Capt. T.
Pashley, G. W.
"L. M."
Little, R.
Lonotonnianie.
Man, D. L.
Margarson, R.
Mathison, Mrs.
Miles, T.
Mordant, Mrs.
Moore, W. F.
Naker, A. E.
Parsons, E. W.
Pran Nath, P.
Radanath Day.
Ralphs, H. J.
Rosanburgy, Wm.
Rose, Miss.
Rumpton, Mrs. A.
Rundell, A.
Scott, J. G.
Shasil.
Steggles, T. H.
Tabeo, Sataceni.
Stirling, Mrs.
Thomson.
Thuey, A.
Umbica Churn Goopto.
Vandenberg, Mrs. J.
Veryez & Co.
Warner, J. H. B.
Waters, T. J.
Walton, Henry.
Wels, H.
White, J. L.
X. Y. Z.

Registered Letters.

Abdool Abhoy Mohumdalee
Akbar Ally
Annand Lall Ghose.
Asmut Ally Khan.
Busseer, Mohamed.
Chand, Mothoor.
Daly, Dr. G. H.
Editor, "Morning Beam."
English, Edward.
Fernandez, J. T.
Golam Ally, Meah.
Gowlah Roy.
Graham, C.
Jehangir Khan.
Jhubboo Shaw.
Marinda, Nicola.
Moonshee Modhoo Mosh.
Mase, F.
Mirruth Nath Ghose.
Mono Mothy Nath Roy Chowdry.
Moonshi Mojebur Rahman.
Otto, Mrs. M.A.
Patterson, Mrs. G. A.
Ram Chand.
Rajone Kanto Coomar.
Rozan Ramchurn Punda.
Sokoor Hadjee.
Shahbuddy, Moollah.
Syed Golam Nubbur.
Thompson, H.

Newspapers.

Daly, Dr. G. H.
Gouvic, S.
Hauzsche, T. G.
Jadoo Nath Doss.
Jadoo Madhub Sein.
Maurice, D.'B. C.
Mitter, Nephew and Co.
Vieux, E. T.

W. ALPIN, *Offg. Post-Master.*

INSOLVENT NOTICES.

Court for the Relief of Insolvent Debtors at Calcutta.

IN the matter OF RAMGOPAUL, BULDEOPERSAUD, SOOKDEOPERSAUD, SAMSOONDER LOLL, AND HURDEO DOSS, Insolvents.

On Tuesday, the 14th day of September instant, it was ordered that the matters of the petition of the said Insolvents be heard on Tuesday, the 23rd day of November next, and that the said Insolvents do then attend to be examined before the said Court.

Abdool Hameed, *Attorney.*

IN the matter of ABRAHAM ELIAS, an Insolvent.

On Tuesday, the 14th day of September instant, it was ordered that the matters of the petition of the said insolvent be heard on Tuesday, the 23rd day of November next, and that the said Insolvent do then attend to be examined before the said Court.

G. Gregory, *Attorney.*

IN the matter of SHAMLALL CHOWBAY and KEDARNATH CHOWBAY, Insolvents.

On Saturday, the 11th day of September instant, it was ordered that the matters of the petition of the said Insolvents be heard on Tuesday, the 23rd day of November next, and that the said Insolvents do then attend to be examined before the said Court

Insolvents in person.

Chief Clerk's Office, the 20th day of September 1875.

IN the matter of DABEYPERSAUD and NARAIN DOSS, Insolvents.

On Monday, the 20th day of September instant, it was ordered that the matters of the petition of the said Insolvents be heard on Tuesday, the 23rd day of November next, and that the said Insolvents do then attend to be examined before the said Court.

Debender Chunder Dutt, *Attorney*.

IN the matter of WOOMES CHUNDER BANERJEE, an Insolvent.

On Tuesday, the 21st day of September instant, it was ordered that the matters of the petition of the said Insolvent be heard on Tuesday, the 23rd day of November next, and that the said Insolvent do then attend to be examined before the said Court.

M. Camell, *Attorney*.

Chief Clerk's Office, the 28th day of September 1875.

Nuddea Rivers.

Weekly Water Report, showing the Least Depth of Water in the Bhagiruttee, Matabangah, and Jellinghee Rivers for the week ending Friday, the 1st October 1875.

Names of Rivers.	Least depth of water. Ft. In.
BHAGIRUTTEE.	
Entrance below Chourasia	16 0
Thence to Noorpore junction, 6 miles .	14 6
Thence to Jungipore, 9 miles . .	17 9
From Jungipore to Berhampore, 47 miles .	19 0
From Berhampore to Cutwa, 50 miles .	15 0
From Cutwa to Nuddea, 46 miles ...	15 2
MATABANGAH.	
Entrance from the Ganges	11 0
Tatarparah	9 0
From Tatarparah to Hât Bolia	11 0
From Hât Bolia to Cut No. 1	17 0
From Cut No. 1 to Boalmaree	17 0
From Boalmaree to Alickdeah	18 0
From Alickdeah to Kissongunge	18 0
JELLINGHEE	
Entrance	12 3
On the Entrance bar	11 6
From Jellinghee to Teakatta	11 0
From Teakatta to Nuddea	16 0

Height of water on gauge at Berhampore on the 4th October 1875, above zero, 21 feet 10½ inches.

T. H. WICKES, C.E., *Exc. Engr., Nuddea Rivers Division.*

BERHAMPORE, the 4th October 1875.

The Calcutta Gazette.

WEDNESDAY, OCTOBER 6, 1875.

PART III.

Acts of the Bengal Council.

GOVERNMENT OF BENGAL.

LEGISLATIVE DEPARTMENT.

[First Publication.]

THE following Act, passed by the Lieutenant-Governor of Bengal in Council, received the assent of His Honor on the 25th August 1875, and having been assented to by His Excellency the Governor-General on the 23rd September 1875, is hereby promulgated for general information :—

ACT No. V OF 1875.

An Act to provide for the Survey and Demarcation of Land.

Preamble.

WHEREAS it is expedient, with a view to the definition and identification of lands, the better security of landed property, and the prevention of encroachments and disputes, to provide for the survey of lands and for the establishment and maintenance of marks to distinguish boundaries : It is hereby enacted as follows :—

PART I.

PRELIMINARY.

Commencement.

1. This Act may be called "The Bengal Survey Act, 1875," and shall come into force from the date on which it may be published with the assent of the Governor-General.

Local extent.

It extends to the territories for the time being subject to the Lieutenant-Governor of Bengal.

Interpretation clauses.

2. In this Act—unless there be something repugnant in the subject or context—

"Collector." "Collector" means every Collector of a district, and includes every officer either generally or specially vested with the powers of a Collector for the purposes of this Act.

"Deputy Collector." "Deputy Collector" includes any Deputy Collector to whom the Collector or Superintendent of Survey may delegate any of his functions under this Act.

"Estate." "Estate" means—

any land which is entered on the revenue-roll as separately assessed with the public revenue ;

any land acquired from the Government under one title, which is liable to pay land revenue at any future time ;

any chur or island thrown up in a navigable river or in the sea which under the laws in force is at the disposal of the Government ;

any land which is entered on the Collector's registers as a separate holding, free in perpetuity from liability to pay land revenue.

Any land gained by alluvion or by dereliction of a river or of the sea to any estate as here defined, which under the laws in force is considered an increment to the tenure to which such land has accreted, shall be deemed a part of such estate.

"Mouzah" includes every village, hamlet, tolah, and similar sub-division of an estate, pergunnah, or village by whatever name such sub-division may be known.

"Mouzah."

"Occupant" includes every zemindar, tenure-holder, farmer, and other person entitled to receive rents in respect of land, or holding land on a claim that he is so entitled, and every ryot in occupation of land.

"Occupant."

"Section" means a section of this Act.

"Section."

"Survey" includes identification of boundaries, and all other operations antecedent to, and connected with, survey.

"Survey."

"Tenure" includes all permanent interests in land, with the exception of estates as above defined, and with the exception of those of ryots having a right of occupancy only; it also includes all ghatwalee holdings.

"Tenure."

"Tenure-holder" means all or any of the holders of a tenure.

"Tenure-holder."

"Zemindar" means all or any of the holders of an estate.

"Zemindar."

PART II.

OF THE SURVEY.

3. The Lieutenant-Governor may, whenever he shall think fit, order that a survey shall be made of the lands situated in any district, or in any part of a district, or in any specified tract of country, and that the boundaries of estates, tenures, mouzahs, or fields be demarcated on the lands so to be surveyed:

Lieutenant-Governor may order survey.

Provided that in any district, of which a survey may have been completed and approved by the Government, it shall not be lawful for the Lieutenant-Governor to order a new survey of lands on the banks of rivers or on the sea-shore to be made for the purposes described in Act IX of 1847 (*an Act regarding the assessment of land gained from the sea or from rivers by alluvion or dereliction within the Provinces of Bengal, Behar, and Orissa*), until ten years shall have expired from the completion and approval of any such previous survey.

4. For the purpose of carrying out any survey directed to be made under the last preceding section, or for any or all of the purposes of this Act,

Lieutenant-Governor may appoint Superintendent of Survey.

the Lieutenant-Governor may appoint a Superintendent of Survey, who may exercise all or any of the powers of a Collector under this Act;

and may appoint one or more Assistant Superintendents and Deputy Collectors, who shall exercise all the powers of a Collector in respect to such matters under this Act as may be delegated to such Assistant Superintendents or Deputy Collectors respectively by the Collector or Superintendent of Survey, and not otherwise:

Provided that, notwithstanding the appointment of a Superintendent of Survey for any tract of country, it shall be competent to the Board of Revenue to direct that the Collector shall perform any duties under the Act within the said tract.

5. Before entering on any lands for the purpose of a survey, the Collector shall cause to be published a proclamation addressed to the occupants of the lands which are about to be surveyed, and of the conterminous lands, and to all persons employed on, or connected with the management of, or otherwise interested in, such lands, calling upon them to attend, either personally or by agent, before the Collector or any officer authorized by the Collector in that behalf, at such places and at such times as shall be stated in such proclamation, during the demarcation and survey of the land, for the purpose of pointing out the boundaries and of rendering such aid as may be necessary in setting up or repairing such boundary marks as may be required, and of affording such assistance and information as may be needed for the purposes of this Act.

Collector to publish a proclamation before entering on lands.

Such proclamation shall be published by posting a copy thereof

at the Court of the Judge and at the office of the Collector of every district within which any portion of the lands about to be surveyed may be known to be situated;

at every sub-divisional office, police station, moonsiff's court, and sub-registrar's office within the jurisdiction of which any portion of the land about to be surveyed may be known to be situated;

at one or more mâl cutcherries on each estate; and at such other place or places as to the Collector may seem fit.

6. After issue of a proclamation as aforesaid, the Collector and any persons acting under his authority may enter upon such lands, and do all things and make all enquiries necessary for effecting the survey and demarcation of the boundaries thereof.

Collector may enter upon land.

7. The Collector may also, by a special notice, require any such person to attend before him, or before any person authorized by the Collector in that behalf, within a specified time, which shall not be less than fifteen days after the service of the notice, at any places, for any of the purposes aforesaid; and every person on whom such special notice may be served shall be legally bound to attend as required by the notice, and to do any of the things mentioned in section five, and to give any information which may be required, so far as he may be able to give it.

Collector may serve special notice.

8. When any materials or labor shall have been supplied for any of the purposes mentioned in section five, the Collector or other officer making a requisition under that section shall forthwith cause the price of such materials or labor to be paid to the person by whom the same were supplied.

Collector to pay the price of materials or labor supplied.

9. The Collector, or other survey officer authorized by the Collector in that behalf, may, by a special notice, require any occupant to clear any boundary or other line

Collector may require occupants to clear boundary lines.

which it may be necessary to clear for the purposes of the survey, by cutting down and removing any trees, jungle, fences, or standing crops.

Compensation.

10. If any demand for compensation be made, in respect of the clearance of any line in accordance with a requisition under the last preceding section, the Collector shall ascertain and record the nature and estimated value of any trees, jungle, fences, or standing crops which may have been cut down or removed, and shall offer adequate compensation to the owners thereof, together with payment for all expenses incurred in carrying out the said requisition.

Ameen or Survey Officer to call upon persons to sign maps or papers.

11. When the demarcation of a village or other convenient tract has been completed, the Ameen or other survey officer shall, before sending in to the Collector the maps and papers relating thereto, by a general notice in which the names of all persons required to appear shall be specified, and which shall be posted up at a convenient place in the village or tract, call upon all persons who have pointed out any boundaries in such village or tract on behalf of those interested to attend before him within three days of the publication of the said notice for the purpose of inspecting the maps, field-books, and similar papers in which any boundary pointed out by any such person has been represented, and by signing such maps and papers to certify that the boundaries have been laid down in accordance with the boundaries pointed out by them; and every person so called upon shall be legally bound to attend before such Ameen or survey officer, and to inspect the papers, in accordance with such requisition.

Statement of objections.

Any person so called upon, who may object to sign the maps and papers as aforesaid, shall be required to state his objections in writing, and such statement shall be attached to the record of the demarcation of the village or tract, and shall be submitted to the Collector together with the maps and papers.

Effect of signature.

The signature affixed to any maps or papers under this section shall be in attestation of the fact that the boundaries thereon represented, or any of them, have been represented in accordance with those pointed out by the person signing; and the affixing of such signature shall not be held to prejudice the right of any person interested to make any objection to such boundaries on any other ground before the Collector under the next succeeding section.

On receipt of maps, Collector to post notification in his office.

12. On receipt in the Collector's Office of the maps or papers showing any boundaries which have been demarcated, the Collector shall cause a notification to be posted in his office, and in such other places as he may think proper, informing all persons concerned that the maps and papers relating to the boundaries in the village or tract specified are open to inspection; and requiring any person who may have any objections to prefer, to prefer such objections within six weeks of the date of the posting of such notification, after which time the Collector will proceed finally to confirm the boundaries as laid down for the purposes of the survey.

Collector when to issue special notice.

Whenever the Collector shall have reason to believe (either from the failure of any person interested or his representatives to sign the maps and papers on the spot when required by the survey officer to do so under the last preceding section, or for any other reason), that any zemindar or person interested is likely to object to any boundary as laid down or as represented in the said papers, the Collector shall cause a special notice requiring such zemindar or other person to attend personally or by duly authorized agent before him, or before any person authorized by the Collector in that behalf, within a specified time, which shall not be less than one month after the service of the notice, for the purpose of signing and thereby admitting the correctness of any maps or other papers which have been prepared under this Act in respect of any boundary in which such zemindar or other person is interested, or of stating in writing the substance of any objection which he may wish to prefer against the correctness of such maps or papers; and if any person so summoned shall fail to attend and to sign the said maps or papers, or to give in a written statement of his objections within the time prescribed, the Collector may proceed finally to confirm the boundaries as represented in such maps and papers, for the purposes of the survey and of this Act.

If agent deposits expenses of making copies, Collector shall order them to be prepared.

Provided that if within the time specified any such duly authorized agent deposits with the Collector the necessary expenses of making copies of the said maps or papers, the Collector shall order such copies to be prepared, and as soon as they are prepared, shall cause a notice to that effect to be posted at his office, and the said agent shall be allowed such time as may be specified in such notice, not being less than fifteen days from the posting thereof, for the purpose of signing or of giving in a written statement of objections.

Procedure when objection is stated.

When a written statement of objections has been given in, as in this section provided, the Collector, after holding any further inquiry which he may deem necessary, shall pass such order in respect of such objections as to him shall seem fit; and if the objections shall seem to him not to be well founded, shall direct that all expenses of such further inquiry, and all expenses entailed on any other person by such inquiry, shall be recovered from the person who made the objection.

Person making subsequent objection may be required to deposit costs of further inquiry.

13. Whenever any person, having failed to sign the maps and papers, or to give in his objections in writing within the time prescribed by the notification or by the special notice mentioned in the last preceding section, shall, at any time before the Collector has finally confirmed the boundaries for the purposes of the survey, prefer any subsequent objection against the correctness of any maps or papers in respect of which such notification or notice was issued, the Collector shall require him to deposit the estimated costs of any further inquiry which it may be necessary to make in respect of his objection; and if the said person shall fail to deposit such costs within the

time specified by the Collector, he shall be deemed for all purposes of this Act to have admitted the correctness of the said maps and papers. If the costs of any inquiry which may be deemed necessary be deposited, the Collector shall make such further inquiry at the expense of the person so objecting; and if the objection shall seem to the Collector not to be well founded, he may pass such order as he shall think fit in respect of the recovery from the objector of any sum expended by the Collector on the inquiry in excess of the sum deposited, and of any necessary expenses incurred by any other persons on account of such inquiry.

Provided that no person so making an objection after the prescribed time, shall, under any circumstances, be entitled to recover the expenses which he is required to deposit before any further inquiry is made in respect of such subsequent objection.

PART III.

OF BOUNDARY MARKS.

Collector may erect temporary boundary marks.

14. The Collector may cause to be erected temporary boundary marks of such materials, and in such number and manner as he may direct, on any lands to be surveyed under this Act;

and may require any occupant of land to maintain and keep in repair such marks, or any boundary marks,

until any survey operations shall be concluded and a final award given as to any disputed boundary, or

until permanent boundary marks may be erected in lieu thereof as hereinafter provided.

Collector may erect permanent boundary marks.

15. The Collector may at any time cause to be erected, on any land which is to be, or which has been surveyed under this Act, permanent boundary marks of such materials, and in such number and manner, as he may determine to be sufficient to distinguish the boundaries of the estates, tenures, mouzahs, or fields for which the same are to be erected.

Specification of marks and estimate of their cost to be posted in Collector's Office.

Provided that seven days before he proceeds to the erection of any permanent boundary marks, the Collector shall, for the information of all concerned, cause to be posted in his office, and in the mâl cutcherry, or at some other convenient place on every estate concerned, a specification of the number and character of the marks which he proposes to erect on the estate and an estimate of their cost.

Apportionment of expenses

16. All expenses incurred by the Collector in erecting temporary or permanent boundary marks under this Act shall, in manner hereinafter provided, be apportioned among, and levied from, the zemindars and tenure-holders on their estates;

Provided that no tenure-holder shall be liable to pay any portion of the expenses incurred by the erection of boundary marks on an estate, unless some portion of his tenure is situated within fifteen hundred feet of some such boundary mark.

Lands not subject to rent to be deemed to be part of a tenure.

17. All lands held without payment of rent, not being entered on the Collector's register of revenue-free tenures of the district, shall, for the purposes of this Act, be deemed to form a part of the tenure within the local boundaries of which they may be included; and if they be not included within the local boundary of any tenure, then to be a part of the estate within the local boundaries of which they are included, and if they be not included within the local boundaries of any one estate, then to be a part of such conterminous estate as the Collector, in whose district such conterminous estate is situated, shall, by an order under his seal, appoint.

Provided that no rent-free holding, of which the annual value is less than five rupees, shall be liable to pay any portion of the expenses of erecting boundary marks under this Act.

Procedure when occupant fails to maintain boundary mark.

18. If any occupant on whom a requisition has been made under section fourteen, fails to maintain, or keep in repair, any temporary boundary mark, the Collector may maintain, keep in repair, or restore any such boundary mark, and the expenses thereby incurred shall be recovered as provided in section fifty-seven from the person so failing to maintain, or keep in repair, any such boundary mark.

Zemindar, &c., bound to preserve boundary-marks and give notice to Collector when they are injured.

19. Every zemindar, tenure-holder and farmer of land shall be legally bound to preserve, as far as lies in his power, such of the permanent boundary marks lawfully erected on his estate, tenure, or farm, or on the boundary between his estate, tenure, or farm, and any other estate tenure, or farm, as may be assigned to him in that respect entirely, or jointly with other persons, under the provisions of section twenty-nine, and shall give immediate notice to the Collector if any such marks are injured, destroyed, or removed, or require repairs.

Collector may re-erect injured boundary mark and recover expenses from zemindar, &c.

20. Whenever it shall come to the notice of the Collector that any permanent boundary mark erected under the provisions of this Act, has been injured, destroyed, or removed, or requires repairs, the Collector may cause such boundary mark to be re-erected, restored, or repaired, and may recover any expenses incurred in respect of such re-erection, restoration, or repair, in such proportions as he shall think fit, from the zemindars and tenure-holders to whom such boundary mark may have been assigned in that respect under the provisions of section twenty-nine, and all such expenses shall be recoverable as provided in section fifty-seven.

Collector may cause boundary mark to be erected by occupant of land with his consent.

21. Nothing contained in this Act shall be held to prohibit the Collector from causing any temporary or permanent marks to be erected, maintained or repaired by any occupant of land, under the directions of the said Collector, and with the consent of such occupant.

The Collector shall repay to such occupant the expenses incurred in such erection or repair, and such expenses shall be apportioned and recovered as provided in Part IV.

PART IV.

OF THE APPORTIONMENT AND RECOVERY OF EXPENSES.

Collector to prepare statement of all expenses incurred in respect of boundary marks.

22. Upon the completion of the erection of boundary marks on any tract of land of which the survey may have been ordered, or on any convenient portion thereof, the Collector shall forthwith prepare a statement of all expenses incurred in respect of such boundary marks.

Contents of the statement.

23. Such statement shall show the total number of marks of each description which have been erected on such tract, or portion of such tract, the aggregate cost of erecting all the marks of each description, the names of the estates and mouzahs within, or on the boundaries of which any marks have been erected, and the total number of marks of each description erected within or on the boundary of each estate.

Collector to apportion the cost of erecting marks among the estates.

24. Upon the completion of such statement, the Collector shall provisionally apportion the aggregate expenses of erecting the marks among the estates specified, with reference to the number of boundary marks of each description which have been erected within or on the boundary of each estate.

Notice to be served.

25. So soon as the provisional apportionment shall have been made as required by the last preceding section, the Collector shall cause a notice to be served on the zemindar of every estate on which the expenses have been apportioned,

(*a*) specifying the sum which has been apportioned on his estate, and as far as can be calculated, the sum which he will be required to pay on account of the service of notices on him under this section and section twenty-nine;

(*b*) informing him that the said statement is open to inspection in the office of the Collector;

(*c*) calling on him to appear in person, or by agent properly authorized, at the office of the Collector on a date to be specified in the notice (not being less than two months after the issue of the notice), on which date the Collector will proceed to consider any objections which may be made to the provisional apportionment of expenses;

(*d*) warning him that if he does not appear on the date fixed in pursuance of the notice he will be deemed to have waived all objections to the share of the expenses apportioned to his estate;

and (unless as otherwise hereinafter provided in sections thirty-one, thirty-two, and thirty-three)

(*e*) informing him that under this Act he is entitled to recover a portion of the amount which shall be finally made payable in respect of his estate under section twenty-six, from such tenure-holders on his estate as are made liable to bear a portion of such expenses by sections sixteen and seventeen (of which sections a copy shall be annexed to the notice); and that in order to enable the Collector to apportion the said amount among the said tenure-holders, he may give in a list of all such tenures as defined in this Act, held directly from him, with a specification of the number of boundary marks of each description which are erected within or on the boundary of each tenure; and

(*f*) warning him that if he fails to give in a list of tenures as aforesaid on or before the said date, he will be deemed to have given up all claim to recover from the tenure-holders any part of the amount for which he may be held liable under section twenty-six.

Collector to make final apportionment.

26. On the date fixed in such notice, the Collector shall proceed to consider all objections which may be made to the provisional apportionment, and to make such final apportionment of the expenses as shall seem to him fit; in making such final apportionment, the costs of serving all notices under section twenty-five shall be distributed rateably among the estates concerned, in proportion to the share of the expenses of erecting boundary marks which may be apportioned to each estate; and the amount so finally apportioned as payable in respect of each estate, together with the costs of serving notices rateably distributed as aforesaid, shall be due to the Collector from the zemindars of such estates.

Collector may postpone final apportionment.

27. Notwithstanding anything contained in the last preceding section, the Collector may postpone the final apportionment if it shall appear to him that a notice under section twenty-five has not been served on the zemindar of any estate which should be made liable for a portion of the expenses, or for any other sufficient reason.

Zemindar failing to appear will be deemed to have waived all objections.

28. Any zemindar failing to appear on the date fixed in the notice served on him under section twenty-five will be deemed to have waived all objections to the payment of the amount apportioned to his estate, and will not be entitled to prefer any objections thereto on any subsequent date; and any zemindar failing to give in a list of tenures (when called upon under section twenty-five to give in such list), on or before such date, will be deemed to have given up all claim to recover from the tenure-holders any part of the amount which may have been apportioned as payable in respect of his estate under section twenty-six.

Collector to issue a notice specifying amount finally apportioned.

29. So soon as the expenses shall have been finally apportioned under section twenty-six among the estates concerned as hereinbefore provided, the Collector shall issue a notice in respect of every estate, specifying the amount finally apportioned as payable in respect of the estate, and requiring the zemindar to pay such amount to the Collector, together with the costs of serving such notice, within one month of the issue of the notice. If such amount be not paid to the Collector within such period, the same, with interest, at such rate, not exceeding six per centum per annum, as the Lieutenant-Governor may from time to time determine, may be levied as provided in section fifty-seven.

The notice issued under this section shall assign to the zemindar, or to the zemindar jointly with tenure-holders, the boundary marks which they are legally bound to preserve under the provisions of section nineteen, and in respect of which they will be held liable to pay the costs of re-erection, maintenance, and repair, under the provisions of section twenty.

Notice shall assign boundary marks which zemindars are bound to preserve.

30. If the zemindar of any estate shall give in a list of tenures, as referred to in section twenty-five, with an application to the Collector to apportion between his estate and the tenures the amount which has been apportioned as payable in respect of his estate as aforesaid, the Collector shall proceed to make a provisional apportionment of the said amount between the zemindar and the tenure-holders, to serve notices on the said tenure-holders in the manner provided in section twenty-five, and to make a final apportionment among the said zemindar and tenure-holders in the manner provided in sections twenty-six and twenty-seven; and the provisions of section twenty-eight shall be applicable to such tenure-holders.

Collector to apportion between zemindar and tenure-holders.

Provided that no separate notice shall be served under this section in respect of the provisional or final apportionment of the sum payable in respect of any tenure, if such sum be less than two rupees; but in respect of all such sums it shall be sufficient to publish a list showing the sums apportioned as payable. Such list shall be published by being posted at the office of the Subdivisional Officer and at a conspicuous place in some village within which lands appertaining to the tenure are situate.

No separate notice in respect of apportionment of sum less than two rupees.

31. Notwithstanding any thing in this Part contained, whenever the Collector may consider that he has sufficient information (whether derived from papers compiled for the purposes of the road cess, from enquiries made in the course of proceedings under this Act, or otherwise), to enable him in a summary way to make an apportionment of any expenses recoverable under this Act in respect of any estate, between the zemindars of and the holders of tenures in such estate, the Collector may, as soon as possible after he shall have made a provisional apportionment under section twenty-four of the sum payable in respect of such estate, and without calling on the zemindar to give in any list of tenures as provided in clause (*e*) of section twenty-five, proceed to make a provisional apportionment between the zemindars and the tenure-holders of such estates of the sum which has been provisionally apportioned under section twenty-four as payable in respect of the estate.

Summary apportionment between zemindar and tenure-holders.

32. Whenever any provisional apportionment of the sum payable between the zemindars and the tenure-holders may have been made summarily, as provided in the last preceding section, the notice to be served on the zemindar under section twenty-five, shall inform the zemindar, in addition to the particulars specified in clauses (*a*), (*b*), (*c*) and (*d*) of the said section, and instead of those specified in clauses (*e*) and (*f*),

Notice to be served on zemindar when provisional apportionment has been made summarily.

that under this Act he is entitled to recover a portion of the amount which shall be finally apportioned as payable in respect of his estate under section twenty-six, from the tenure-holders on his estate; and

that the Collector has made a provisional apportionment of the said sum between the zemindar and tenure-holders, according to a list which shall be annexed to the said notice;

and shall warn him

that if he fails to prefer any objection to such provisional apportionment on or before the date specified, he will be deemed to have given up all right to prefer any such objection at any future time; and

that the Collector will proceed to make such apportionment final, or to make any modifications in it which he may think fit; provided that the sum finally made payable by the zemindar shall not exceed the sum apportioned upon him in the said provisional apportionment between the zemindars and the tenure-holders.

33. As soon as a provisional apportionment between the zemindar and the tenure-holders shall have been made summarily as provided in section thirty-one, the Collector shall proceed to serve notices on the tenure-holders concerned in the manner provided in section thirty, and to do all other things as if the said provisional apportionment upon tenure-holders had been made on a list given in by the zemindar under section thirty.

Procedure on provisional apportionment.

34. In apportioning the amount among the zemindar and the tenure-holders, the Collector shall first deduct such sum as he shall consider to be fairly payable by the zemindar in respect of lands not included in any tenure, and in respect of his interest in lands which are included in tenures; and in apportioning the remainder among the tenures, he shall take into consideration the number of pillars erected within or on the boundary of each tenure, the extent of each tenure, and the distance at which it is situated from the boundary marks; but no tenure shall be made liable for any portion of the sum so apportioned, unless some part of it be situated within fifteen hundred feet from some boundary mark.

Mode of apportionment among tenures.

35. So soon as the final apportionment among tenure-holders under section thirty shall be completed, the Collector shall cause to be issued notices to each of the said tenure-holders, stating the amount payable in respect of each of their tenures, with interest (if any) calculated at the annual rate of six per centum from the date on which the zemindar paid to the Collector the sum which was apportioned on his estate under section twenty-six, and the cost of serving upon the tenure-holder the notice under this section, and calling upon him to pay the total amount so due to the zemindar of the estate of which the tenure is a part, within one month of the date of the notice.

Notice of apportionment in respect of tenures.

Provided that no separate notice shall be served under this section on any tenure-holder who is required to pay a sum of less than two rupees as his share of the expenses apportioned under this Act; but in respect of such sums it shall be sufficient to

No separate notice to be served on tenure-holder who is required to pay less than two rupees.

publish a list in the manner prescribed by section thirty, and no costs incurred in respect of the publication of any such list shall be recoverable from any person mentioned therein as liable to pay less than two rupees.

Collector not to issue notices to tenure-holders until zemindars have deposited costs.

36. Notwithstanding anything contained in section thirty-five, the Collector shall not issue the notices therein mentioned to the tenure-holders until the zemindars concerned shall have deposited with the Collector the full amount of the costs of serving all the notices, and of publishing the lists as required by that section.

Apportionment between tenure-holder and holder of subordinate tenure.

37. The provisions of sections twenty-five, twenty-six, twenty-seven, twenty-eight, twenty-nine, thirty, thirty-four and thirty-five shall be applicable, as far as possible, to every case in which any tenure-holder, who has been made liable for the payment of any share of expenses under this Act, may apply to the Collector to apportion the amount for which he has been made liable, between himself and the holders of subordinate tenures direct from himself;

and the provisions of sections thirty-one, thirty-two and thirty-three, regarding the procedure for making a provisional apportionment in a summary way between a zemindar and the tenure-holders on his estate, shall be applicable, as far as possible, to the provisional apportionment of expenses between the holder of a tenure and the holders of under-tenures within his tenure;

provided always that no such apportionment shall be made in respect of ryots who have a right of occupancy only, and whose rent is not fixed in perpetuity.

Recovery of sums payable to zemindar or tenure-holder.

38. Every zemindar or tenure-holder, to whom any sum is payable under the preceding sections, may recover the same with interest as aforesaid in the manner provided by any law for the time being in force for the recovery of arrears of rent in respect of the tenure for which the sum is due.

Recovery of sums expended by Government since 1st November 1874.

39. The provisions of this Part shall apply to all sums expended by the Government since the first day of November one thousand eight hundred and seventy-four in erecting boundary marks.

PART V.

BOUNDARY DISPUTES.

Procedure in case of dispute as to any boundary.

40. If it shall come to the notice of the Collector, in the course of a survey under this Act, that a dispute exists as to any boundary which should be surveyed, the Collector, after holding such enquiry as he may deem necessary, may determine such boundary as hereinafter provided.

Powers of Collector when boundary not determined by Court or laid down by Revenue Survey.

41. The Collector shall determine the boundary according to actual possession, and cause it to be secured by boundary marks; and the order of the Collector under this section shall, until it be reversed or modified by competent authority, have the force of an order of any Civil Court declaring the parties to be in possession of the land in accordance with the boundary as determined by the Collector.

Power of Collector to take possession of land in dispute.

42. If after holding the necessary enquiry the Collector is unable to discover which party was in possession of the disputed land when he instituted the enquiry under this section, the Collector may take possession of the land in dispute, and retain possession thereof until some party shall have established his right to the said land.

Power to refer to arbitration.

43. Whenever the Collector thinks it necessary to decide a dispute as to any boundary under the last preceding section, he may, with the consent of the parties concerned, refer the same to arbitration.

The procedure laid down in Chapter VI of Act VIII of 1859 (*the Code of Civil Procedure*) shall, so far as may be practicable, be applicable to disputes so referred to arbitration.

Powers of a Collector when boundary determined by Court or by Revenue Survey.

44. If the boundary regarding which the dispute exists as mentioned in section forty shall at any previous time have been determined by any Court of competent jurisdiction; or shall have been laid down and shown on a map in the course of any previous Revenue Survey or Settlement, and no objection to the boundary as then laid down and mapped shall have been preferred before any authority competent to decide on such objection;

whenever the dispute relates to the boundary of an estate which is liable for revenue, or to any other boundary by which the interests of the Government may be affected, the Collector shall,

and whenever the dispute relates to any other boundary, the Collector may, if he thinks fit, relay, as nearly as may be possible, the boundary as previously determined or laid down and shown on the map, and cause such boundary to be shown on the survey map, with an explanatory note to the same;

provided that the relaying and record of a boundary by the Collector under this section shall not affect the possession of any land by any party; and shall be in addition to the determination and record of the boundary according to actual possession required by section forty-one.

Collector may deviate from boundary if parties agree.

Nothing contained in this section shall be held to prohibit the Collector from deviating from a boundary as held by actual possession or as shown on a former map, and laying down a new boundary, if all the parties concerned agree to such new boundary, on the ground that the boundary held by actual possession, or as shown on the former map, was incorrect, and if it appears to the Collector that there is no objection to the adoption of such new boundary.

The reason for every such deviation shall be recorded in the Collector's proceedings.

Power of Collector at any time when doubt or dispute exists as to any boundary.

45. If it shall come to the notice of the Collector at any time, or in any manner, that a doubt or dispute exists in respect to any boundary

(*a*) which has at any time been determined by a competent Court; or

(*b*) which has been laid down and shown on a map, in the course of a previous Revenue Survey or Settlement, or other proceeding of a revenue officer for any special purpose, and against which no objection has been preferred to any

authority competent to decide upon such objection; or

(*c*) which has been laid down by a Survey under this Act,

the Collector may, if he thinks it desirable for any reason that the boundary so determined, or laid down shall be relaid, proceed to relay the boundary in the manner prescribed in section forty-four of this Act,

and for the purpose of so relaying the boundary he may make any enquiries and surveys which may be necessary, and such enquiries and surveys shall be deemed to be proceedings under section six, and the Collector shall exercise in respect thereof all powers which he may exercise in respect of enquiries and surveys under that section.

In certain cases Collector may cause marks to be erected.

46. Whenever the Collector shall have determined a boundary which was in dispute, and the order shall have become final,

and whenever a boundary which has been supplied by the survey officers, or has been determined under this Act, has been altered by a decree of any Civil Court, which has become final,

and whenever it shall come to the notice of the Collector that any boundary has been determined by a competent Court or authority,

the Collector may cause such marks as he may think fit to be erected in order to secure the boundary permanently, and the provisions of Parts III and IV shall, so far as is possible, be applicable to boundary marks which are erected under this section, and to the apportionment of the cost thereof.

PART VI.

MISCELLANEOUS.

Joint zemindars to be subject to every liability imposed on single zemindars.

47. Whenever any estate or tenure is held jointly by two or more zemindars or tenure-holders, all such zemindars and tenure-holders shall be jointly and severally liable in respect of every liability imposed on zemindars or tenure-holders respectively by this Act;

And any shareholder in any estate or tenure who may have paid the amount finally apportioned to such estate or tenure, may recover from his co-sharers such sums as may be payable in respect of their shares as arrears of rent, or may take credit for such sums in any adjustment of accounts between himself and his co-sharers.

Service of notice.

48. Every notice in and by this Act required to be served on any person may be served—

(1) by delivering the same to the person to whom it is directed, or on failure of such service, by posting the same on some conspicuous part of the house in which the said person resides, or by delivering the said notice to a general agent of the person to whom such notice is directed; or

(2) by sending a registered letter containing such notice directed to the said person at his usual place of abode, or to the place where he may be known to reside; or

(3) by posting a copy of the notice at any mâl cutcherry of the estate or tenure of the person to whom the notice is directed; or if no such mâl cutcherry be found, on some conspicuous place on the said estate or tenure to which such notice relates, and by delivering, in the case of estates paying their annual revenue by four instalments, another copy thereof to any agent who shall have paid an instalment of revenue next after the preparation of such notice. In all cases where two or more persons are holders of an estate or tenure, service of notice under this clause shall be deemed to be good and sufficient service on each and all of such persons.

No proceedings under this Act to be affected by any mistake or misdescription.

49. No proceedings under this Act shall be affected by reason of any mistake in the name of any person thereby rendered liable to pay any sum of money, or in the description of any estate or tenure or land in respect of which he is rendered liable to pay, or by reason of any other informality, provided the directions of this Act be in substance and effect complied with; and no proceedings under this Act shall be affected by reason of the omission to serve any notice on any zemindar whose name is not recorded on the Collector's registers as owner of the estate in respect of which the notice is required to be served.

Power of Collector to enforce attendance of witnesses.

50. For the purpose of any enquiry under this Act, the Collector shall, in addition to every power conferred specially by this Act, have power to summon and enforce the attendance of witnesses and compel the production of documents by the same means (as far as may be), and in the same manner, as is provided in the case of a Court under the Code of Civil Procedure.

Daily fine for failure to comply with requisition in notice.

51. If any person shall fail to comply with a requisition contained in any special notice served under section seven of this Act, or in any notice served for the purpose of any inquiry under Part V of this Act, within the time specified in such notice, the Collector may impose upon him such daily fine as he may think fit, not exceeding fifty rupees, and such fine shall be payable daily until the requisition is complied with; and the Collector may proceed from time to time to levy any amount which has become due in respect of any such fine, notwithstanding that an appeal against the order imposing such fine may be pending:

Provided that whenever the amount levied under any such order shall have exceeded five hundred rupees, the Collector shall report the case specially to the Commissioner of the Division, and no further levy in respect of such fine shall be made otherwise than by authority of the said Commissioner.

Penalty for failing to give notice of injury to boundary mark.

52. Any person, being bound by the provisions of section nineteen to give notice to the Collector in respect of any boundary mark having been injured, destroyed, or removed, or requiring repairs, who shall fail to give such notice, shall be liable to a fine, not exceeding one hundred rupees, to be imposed by order of the Collector.

Penalty for removing boundary marks.

53. Any person convicted before a Collector of wilfully erasing, removing, or damaging any boundary mark (not being a landmark

fixed by the authority of a public servant within the meaning of section 434 of the Indian Penal Code) which has been lawfully erected, may be ordered by the convicting officer to pay such sum, not exceeding two hundred rupees, for each mark so erased, removed, or damaged, as the said officer may think fit, in addition to such sum as may be necessary to defray the expense of restoring the boundary mark so erased, removed, or damaged.

Collector may award portion of fine to informer.

54. The Collector may award any portion of a fine imposed under either of the two last preceding sections, and which may be realised, to any person who may have given information leading to the imposition of the fine.

Levy of fine.

55. A fine under sections fifty-one, fifty-two, and fifty-three may be levied, as far as may be practicable, in the manner provided in section 307 of the Code of Criminal Procedure, but if no moveable property belonging to the person from whom the fine is due is found in the district within which the order was passed, then such fine may be levied as if it were an arrear of revenue.

When person removing boundary mark cannot be found, Collector may repair.

56. Whenever the person erasing, removing, or damaging any boundary mark cannot be discovered, or if for any other reason it is found impracticable to recover from him the sum which he has been so ordered to pay, the boundary mark shall be restored or repaired by the Collector, and the expenses thereby incurred shall be recovered from the occupants of such of the conterminous lands, and in such proportions as to the Collector may seem fit.

Every amount due deemed to be a demand under Bengal Act VII of 1868.

57. Every amount which may become due to the Collector under the provisions of this Act in respect of any expenses incurred, or of any notices served, or of any costs payable by any party in an appeal, shall be deemed to be a demand under section two of Bengal Act VII of 1868 (*an Act to make further provision for the recovery of arrears of Land Revenue and Public Demands recoverable as arrears of Land Revenue*) and shall be leviable as such.

No appeal to lie against any order passed under this Act.

58. Except as provided in sections fifty-nine and sixty, no appeal shall lie, as of right, against any order passed under this Act by any officer; but the proceedings and orders of Assistant Superintendents and of Deputy Collectors under this Act shall be subject to the supervision and control of the Superintendent of Survey or Collector; the proceedings and orders of the Superintendent of Survey, and of the Collector, to the supervision and control of the Commissioner of the Division; and the proceedings and orders of all officers to the supervision and control of the Board of Revenue.

Government may restrict functions of Commissioner

Provided that the Government may order that in the course of any survey under this Act the functions of the Commissioner shall be restricted to the decision of appeals under section sixty, and that the general powers of control and supervision over the Superintendent of Survey or Collector and their subordinate officers may be exercised by the Board of Revenue direct.

Appeal to lie to the Collector or Superintendent of Survey against order of Assistant Superintendent, or Deputy Collector.

59. An appeal, if presented within one month of the date of the order appealed against, shall lie to the Collector or Superintendent of Survey, against every order of a Deputy Collector or of an Assistant Superintendent,

(*a*) determining under section eight the amount to be paid as the price of materials or labor supplied;

(*b*) determining under section ten the amount to be paid as compensation;

(*c*) deciding a boundary dispute;

(*d*) imposing a fine under this Act.

Appeal to Commissioner against order of Collector or Superintendent of Survey.

60. An appeal, if presented within one month of the date of the order appealed against, shall lie to the Commissioner of the Division against every order of the Collector or Superintendent of Survey,

(*a*) determining under section eight the amount to be paid as value of materials or labor supplied,

(*b*) determining under section ten the amount to be paid as compensation;

(*c*) determining a disputed boundary;

(*d*) imposing a fine of more than fifty rupees on any person,

provided that the order appealed against under clauses (*a*), (*b*), and (*c*) shall not have been passed by the Collector or Superintendent of Survey on an appeal preferred against the order of a subordinate officer.

Orders as to costs on appeal.

61 The Commissioner, Collector, or Superintendent of Survey may pass such orders as they shall think fit in respect of the payment of costs incurred by any party in an appeal.

No suit to be brought unless appeal first preferred.

62. No suit shall be brought to set aside an order of a Superintendent of Survey, Collector, Assistant Superintendent, or Deputy Collector deciding a boundary dispute, unless an appeal shall have been first preferred under section fifty-nine or section sixty, or unless the person suing was at the time when such order was passed a minor, or insane, or an idiot.

Board of Revenue may lay down rules with sanction of Lieutenant-Governor.

63. With the sanction of the Lieutenant-Governor, the Board of Revenue may lay down rules, not being inconsistent with this Act;

to provide for the preparation of maps and registers, and for the collection and record of any information in respect of any land to be surveyed under this Act;

and generally to provide for the proper performance of all things to be done, and for the regulation of all proceedings to be taken under this Act.

All enquiries ordered to be made for the collection of information under such rules, shall be deemed to be enquiries under section six, and the Collector shall exercise in respect thereof all powers which he may exercise in respect of enquiries under that section.

FREDERICK CLARKE,

Offg. Asst. Secy. to the Govt. of Bengal, Legislative Department.

[REGISTERED NO. 29.]

No. 40 of 1875.

SUPPLEMENT TO
The Calcutta Gazette.

WEDNESDAY, OCTOBER 6, 1875.

OFFICIAL PAPERS.

Non-Subscribers to the GAZETTE *may receive the* SUPPLEMENT *separately on payment of Six Rupees per annum if delivered in Calcutta, or Twelve Rupees if sent by Post.*

CONTENTS.

	Page.
RESOLUTION on the Annual General Report of the Rajshahye and Cooch Behar Division for the year 1874-75	1185
Resolution regarding the supply of Official information to Newspapers	1189
Resolution regarding the Text Books for the Vernacular Scholarship and Minor Scholarship Course	1190
Statement showing Rainfall, Weather, State and Prospects of the Crops in the different districts of Bengal, as reported to Government during the week ending the 2nd October 1875...	1192
WEEKLY Report of Rainfall compiled at the Meteorological Reporter's Office	1195
Meteorological Telegraphic Report for the period 26th September to 2nd October 1875	1196
Results of the Meteorological Observations taken at the Surveyor-General's Office, Calcutta, from 22nd to 30th September 1875	1199
Statement showing the total amount of Traffic and Tolls on the Kendrapara, High Level, Taldandah, Midnapore, and Hidgellee Tidal Canals, for the month of August 1875	1200
Weekly Return of Traffic Receipts on Indian Railways	1210

RESOLUTION ON THE ANNUAL GENERAL REPORT OF THE RAJSHAHYE AND COOCH BEHAR DIVISION FOR THE YEAR 1874-75.

GENERAL DEPARTMENT.—MISCELLANEOUS.—No. 2981.

Calcutta, the 1st October 1875.

READ—

The Annual Administration Report of the Rajshahye and Cooch Behar Division for the year 1874-75.

THE Lieutenant-Governor has to thank the Commissioner, Mr. Cockerell, for a valuable report on the administration of this important division.

2. Owing to the prevalence of scarcity during the earlier months of the year, the district officers were necessarily absent from head-quarters to a great extent. The Lieutenant-Governor is glad to acknowledge the good use they made of their time during their district tours.

3. The weather was favourable, the rainfall being copious and fairly distributed, and the temperature generally lower than in ordinary years. The crops were almost everywhere abundant, and far above the average. Moreover,

the distress which marked the season of 1873-74 had led to a much more extensive cultivation of the spring and autumn food-crops than ordinarily occurs. The outturn of winter rice, which is the principal crop of the division, was exceedingly good.

4. The Commissioner points out that the quantity of rain registered at the head-quarter's station constitutes no sound basis for generalising on the rainfall of the entire district; and that, if the collation of rainfall statistics is to be of any real value for the purpose of estimating agricultural prospects, the registering stations in each district must be greatly multiplied. But in point of fact there are now rain gauges at all sub-divisions, as well as at head-quarters, and a comparison of the fall at the several stations affords a very fair estimate of the rainfall for the whole district; while it is doubtful whether, if additional stations were sanctioned, it would be possible at present to secure accuracy of registration elsewhere than at head-quarters, and at sub-divisional stations.

5. The public health during the year was good, and the condition of the people is reported to be one of progressive amelioration. Notwithstanding the heavy reverses of the previous year, the bountiful harvests of 1874 had the effect of "restoring the people, with the utmost rapidity, to complete independence."

6. The Lieutenant-Governor notices, as very satisfactory, that the present activity of trade and facility of transport have almost brought producing and non-producing districts on a level as regards the market value of food-grains. When prices were at their worst in the Rajshahye division, where the failure of the previous harvest had been general, food was but little dearer than in the eastern grain-producing districts, where there had been no such failure; and when a good autumn crop had been reaped, and a still better winter produce assured, the rapid fall in prices was even more marked in the Rajshahye division than in the eastern districts. Generally speaking, it is said that the rates of hired labour do not appear to have been materially affected by the scarcity.

7. Mr. Cockerell furnishes an interesting account of the present condition of the manufactures of his division. In Bogra and Maldah the silk filatures are closed, and the operations are confined to the rearing of cocoons, which are taken to Moorshedabad and Rajshahye for disposal. In Moorshedabad and Rajshahye there are filatures, but the profits are small, and the industry has declined materially of late years. It is to be feared that the silk is sharing the fate of the indigenous cloth manufactures, and giving way before the competition of the article produced elsewhere. This progressive decay of the silk industry must be regarded as a great local misfortune; for not only did it in former times involve a considerable outlay of capital in these four districts especially, but it gave employment of a profitable kind to agriculturalists and day labourers, including women and children. The indigo manufacture is not very prosperous. There is a newly established iron-smelting business at Narainpore in the western division of Moorshedabad.

8. Some valuable information is also furnished regarding trade and commerce, which is principally derived from the reports of the Collector of Moorshedabad, and of Mr. Nolan, the sub-divisional officer of Serajgunge. The ordinary operations of trade were, as regards its chief staple, rice, somewhat disturbed by the scarcity; but the winter harvest of 1874 was so abundant, that before the close of the year the export trade had begun to resume its wonted activity. The western part of the Moorshedabad district is sown with amun rice, and is an exporting country. During 1874 the exports of rice by rail from the Rampore Haut sub-division were 2,88,372 maunds, of which nearly 50 per cent was consigned to Howrah. Large quantities of rice also find their way from the west of the district to Azimgunge, Jeeagunge, Moorshedabad, Berhampore, and other parts of the east of the district; and there is a considerable export to the flourishing mart of Dhulian on the Ganges, in return for the oil-seeds and other produce of the cold-weather crops which are brought to the west from that place. On the other hand, the eastern part of Moorshedabad, in which the cultivation of the less productive *aous* crop takes up only a portion of the area, imports largely, not only from the west, but also from the districts of Maldah, Dinagepore, Rungpore, Pubna, Fureedpore, and Dacca.

9. The principal seat of trade and commerce in North-Eastern Bengal is at Serajgunge. The total exports from Serajgunge by steamer amount roughly to

9,00,000 maunds, against 16,70,000 maunds in 1872-73, and 14,50,000 maunds in 1871-72. The figures for 1873-74 are not available. This decline is almost exclusively in the article of jute, of which 12½ lakhs were exported in 1871-72, 15 lakhs in 1872-73, and 6 lakhs in 1874-75. The decline is attributed to slackness in the general trade, diminution in the proportion sent by steamer, owing to the fact that time is an object of less importance than cheapness of transit in a falling market, and to the practice which is growing up of sending jute direct from the mofussil market to Calcutta. The export of jute by country boats from Serajgunge is estimated at 10 lakhs of maunds in the past year. The opening of Goalundo as a railway terminus did not at first affect Serajgunge seriously; but now many boats laden with jute pass by Serajgunge and go on straight to Goalundo. It is believed that most of this fibre has, however, been bought in the interior by the agents of the Serajgunge traders. There is a great increase in the tobacco trade, which seems likely to develope rapidly. In 1871-72 Serajgunge exported by steamer 11,000 maunds; in 1872-73, 43,000 maunds; and in 1874-75, 80,969 maunds. As the country boat trade is but a third of that conducted by steamers, these figures fairly represent the actual progress made. One European firm, which had a large business in this staple, has now established an agency in the Rungpore district for the purpose of shipping to Calcutta direct. In the seed trade there has been a great falling off,—20,000 maunds having been exported by steamers in 1874-75, against 34,000 in 1872-73, and 1,16,000 in 1871-72. The imports by steamer are small in bulk, and consist principally of piece-goods. Salt is imported almost entirely in country boats, and is estimated at about 6 lakhs of maunds during the year.

10. The Lieutenant-Governor is glad to see that in this division also the new subordinate executive establishments are spoken of as a valuable auxiliary to the district officer. During the scarcity the existence of such an agency was found of great service. Alluding to the various measures coming under the head of administrative changes, the Commissioner reports favourably of the assimilation of the local limits of moonsifee jurisdictions to those of sub-divisions which has been effected in the Moorshedabad district, of the operation of the Road Cess Act, and of the introduction of the tehsildaree system into the Dooars or non-regulation portion of Julpigoree.

11. Attempts to obtain agricultural statistics are being made in the Darjeeling and Julpigoree districts, where there is an agency of tehsildaree establishments. The registration of vital statistics in the selected areas shows an improving tendency, though it is far from perfect. Statistical information, in connection with land tenures, is being acquired in the course of the road cess operations, but the inquiries are not yet complete in respect of any district, not even Rajshahye, where the cess is being levied. Arrangements have, since the close of the year, been made for the registration of the frontier trade, as well as of the internal trade of the division.

12. The Commissioner remarks, in connection with the extraordinary fertility of the land in the Julpigoree Dooars, on the fair prospects of the tea industry in that country. "No soil," writes Mr. Cockerell, "that has yet been explored for such purpose has proved better adapted for the growth of the plant. Fortunately, too, the Dhangur coolies seem to thrive fairly well in the country; and if any considerable number of them can be attracted to, and induced to labour at, the new gardens, no condition seems wanting to the perfect success of the latter."

13. In some districts of the division there was a certain increase in the offences of dacoity and robbery, but the general returns of crime do not, although it was a year of scarcity, show a marked accession of offences involving violence against property and persons. In the Julpigoree district alone, when in May the local market rates of rice were quoted at one rupee for five seers only, the mere rumour of grain dacoities in the neighbouring parts of Rungpore created an unusual excitement. In two days no less than thirty grain dacoities were reported to have occurred. "In this emergency," writes the Commissioner, "Major Money acted with great promptitude; he warned the troops at Buxa to be ready for action in the restoration of public order, and himself marched with a strong force of police through the countries in which these outrages were being committed. He arrested many of the offenders, and caused it to be generally known that the troops had been ordered out, and were on the march to put down vigorously

any disturbance of the peace on too great a scale for the police to cope with successfully. The effect of this action is said to have been instantaneous, and these acts of violence subsided rapidly, complete order being restored without the necessity for actually bringing the military power into operation." This case is remarkable, as being the only instance of up-rising or disturbance occasioned by the scarcity and distress which was felt during the year 1874.

14. The Lieutenant-Governor observes that complaints are made of the dilatory procedure of the Moonsifs' Courts, and that an opinion is expressed adverse to the transfer of jurisdiction in rent cases to the Civil Courts. It is satisfactory to note the extreme popularity and usefulness which is said to attach to the rural registration offices.

15. The Commissioner reports that, generally speaking, the relations between landlord and tenant are more satisfactory in the division. The ill-feeling has greatly abated, if it has not died out, in Rajshahye and Bogra, but no final adjustment of the more widely extended disputes in Pubna has yet been attained. Mr. Nolan, the sub-divisional officer of Serajgunge, is of opinion that the Pubna disputes were nearer a conclusion at the commencement than at the close of the year, and that a settlement is still very distant. In the mean time no breach of the peace has occurred, or is immediately threatened.

16. The Government land revenue was fairly realized, and coercive measures were not called for. In excise there was a general falling off in income, as was to be expected. The Lieutenant-Governor is glad to see that in the Rajshahye division there was a diminution in the consumption of ganja, as well as of country spirits. Unfortunately there is a tendency to increase in the consumption of cheap and adulterated brandies and imported wines.

17. The famine relief measures gave a great impetus to road-making in the division. The Commissioner has not furnished any observations of his own regarding education, but has abstracted the parts of the district reports bearing on the subject. The Lieutenant-Governor is glad to see it stated that there is a disposition on the part of the zemindars to patronize education by supporting and contributing to the support of schools in the Dinagepore district. The Government High School at Rampore Beauleah and the Government school at Serajgunge are well reported of. It is said that education has made more progress in Pubna than in any other district of the division. The district contains 220 primary schools, of which 55 were opened during the year. There has been steady progress made in Rungpore. The Lieutenant-Governor has recently expressed himself willing, with the assistance of the people of the district, to take measures for the conversion of the zillah school there into a high school. Education is still in a very backward state in the districts of the Cooch Behar division.

18. The Municipal and Town Committees are described as having worked successfully, but there is a difficulty found in convening Road Cess and Education Committees that are of a really representative character.

19. The leading zemindars of the division did their duty most creditably in alleviating the distress occasioned by the failure of the harvests, and the Lieutenant-Governor has already acknowledged the good services thus rendered.

20. The Lieutenant-Governor's thanks are due to Mr. E. W. Molony and to Sir William Herschel, Commissioners, respectively, of the Rajshahye and of the Cooch Behar divisions during the year, for their effective and vigilant supervision.

By order of the Lieutenant-Governor of Bengal,

H. J. S. COTTON,

Offg. Junior Secy. to the Govt. of Bengal.

RESOLUTION REGARDING THE SUPPLY OF OFFICIAL INFORMATION TO NEWSPAPERS.

GENERAL DEPARTMENT.—MISCELLANEOUS.—No 2822.

Calcutta, the 14th September 1875.

READ—

Papers regarding the supply of official information to newspapers.

THE perusal of these papers has shown the Lieutenant-Governor that the methods hitherto adopted for supplying official information to the newspapers, however well meant and considerately designed, have not as yet produced the desired result. Under these plans the information was necessarily communicated in fragments; much information of no value was included; sometimes the most important documents connected with a question were altogether omitted, and the value of the information was lessened in consequence of the delay attending its communication. His Honor now proposes to adopt a plan by which he believes these inconveniences will be avoided, and Editors will be supplied with correspondence in a connected and complete form, and without any further delay than is required by the exigencies of the public service. Sir Richard Temple desires to communicate to the public as much as possible consistently with the exclusion of everything of a secret or dubious description.

2. It will become the duty of each Head Assistant in future to suggest what papers should be sent to the Editors of newspapers, and to state precisely what papers he thinks should be sent on each occasion. Head Assistants should use their judgment in determining at what stage or stages of each correspondence their suggestions can be made so as to be of most service to the press and to the public. Before being acted on, the suggestions must in all cases receive the sanction of the Secretary, Junior Secretary, or Under-Secretary. The sanction obtained, it will become the duty of the drafter, in the case of printed papers, to put up the usual draft to the Editors.

3. When the papers are printed, the sorter should take care to secure a sufficient number of spare copies to supply all the Editors of the papers who are included in the authorized list, and despatch them at the same time as the papers are despatched to Government officers.

4. At present the Editors of the following papers are on the authorized list:—

Englishman.	Times of India.
Indian Daily News.	Darjeeling Advertiser.
Indian Mirror.	Umrita Bazar Patrika.
Friend of India.	Howrah Herald.
The Pioneer.	The Hindoo Patriot.

The several Secretaries to the Government of Bengal can add to this list according to their discretion.

5. The Lieutenant-Governor also desires that information contained in the papers which are not printed should be placed at the service of the press, when this can properly be done; and for this purpose he has directed the preparation of an Editor's room at the Secretariat, and the provision of a table on which these papers will be placed. This room will be in the Sudder Street Office.

By order of the Lieutenant-Governor of Bengal,

GEO. EASTON,

Acting Asst. Secy. to the Govt. of Bengal.

RESOLUTION REGARDING THE TEXT-BOOKS FOR THE VERNACULAR SCHOLARSHIP AND MINOR SCHOLARSHIP COURSE.

GENERAL DEPARTMENT.—EDUCATION.—No. 2993.

Darjeeling, the 4th October 1875.

READ—

A letter from the Officiating Director of Public Instruction, No. 4400, dated the 13th September 1875, submitting a report from the Central Committee appointed to draw up a selected list of text-books for the Vernacular Scholarship and Minor Scholarship course.

A Committee, consisting of the gentlemen named in the margin, was appointed on the 13th August 1875 to examine the existing educational text-books, and to draw up a list from which District Committees of Public Instruction should be at liberty to select such manuals as they considered best adapted for use in their several districts. The Committee have now submitted the list, and the Director of Public Instruction recommends its adoption.

Rajah Jotendro Mohun Tagore ... *President.*
Baboo Rajendralala Mittra ... ...
„ Bhudeb Mookerjea ... ... *Members.*
Mr. A. W. Garrett ... ... „

2. The Lieutenant-Governor desires to return his cordial thanks to the President and Members of the Committee for the assistance they have given to Government in this matter, and for the care and judgment they have shown in the preparation of the list. The list of selected works is appended to this Resolution, and it is His Honor's wish that these text-books should be used at the examination of 1876, it being left to the District School Committees to select in each subject such work or works as they consider it advisable to adopt.

3. With regard to the proposal of the Committee that the History of India should form one of the subjects of examination, the Lieutenant-Governor desires that it may be understood that the District Committees have a discretion to select (in the subject of history and geography) any historical and any geographical work included in the list. The text-books of the History of India recommended by the Committee have been added to the list.

4. The Lieutenant-Governor has taken note of the suggestion that the Bengali translation of Mr. Blandford's Physical Geography should be included among the text-books, and has directed that this work should form one of the selected books in that subject.

5. It is observed that the Committee have not been able to recommend any other original works by native authors on the subjects of chemistry and botany than those which were mentioned in the Minute of the 3rd May. The Lieutenant-Governor hopes that these useful branches of study will receive at the hands of our vernacular authors the attention which their importance demands, and that additional manuals of chemical and botanical science will be prepared.

6. In conclusion, the Lieutenant-Governor desires to express a hope that the Central Committee will not consider their functions as having terminated with the submission of the present report, but that they will continue to favor the Government with their recommendations for the inclusion in the selected list of such new text-books as may appear to them to possess sufficient merit.

By order of the Lieutenant-Governor of Bengal,

H. J. REYNOLDS,

Offg. Secy. to the Govt. of Bengal.

List of selected Text-books.

History.

(A.) History of the World.

1. Nilmoney Bysack's *Itihas Shar.*
2. Bhoodeb Mookerjee's *Pura Brito Shar.*
3. Thacker, Spink & Co.'s Series—The World's History, *Jogoter Itibrito.*
4. Translation of Marshman's Brief Survey of History.—*Purabrittar Sankhepa.*
5. Translation of Wilson's History of the World.

(B.) History of Bengal.

1. Lethbridge's History and Geography of Bengal (Bengali translation).
2. Ramgutty Nyaruttana's *Banglar Itihas*, Part I.
3. Issur Chundra Bydiasaugar's ditto, Part II.
4. Rajkrishen Mookerjee's *Banglar Itihas.*

(C.) History of India.

1. Tarinee Churn Chatterjee's.
2. Krishna Chunder Roy's *Bharut Bursher Itihas.*
3. Jadugopal Chatterjee's ditto ditto.
4. Ramgutty Nayarutana's ditto ditto.
5. Nilmoney Mookerjee's ditto ditto.
6. Nilmoney Bysack's ditto ditto, Parts I, II, and III.

Geography.

1. Tarinee Chatterjee's *Bhoogul Bibarar.*
2. Krishna Chunder Roy's *Bharut Bursher Bhoo Brittanta.*
3. Soshee Bhooshun Chatterjee's *Bharut Bursher Bibarana.*

Physical Geography.

1. Rajendro Lal Miter's *Prakrita Bhugola.*
2. Radhika Prosunno Mookerjee's *Prakrita Bhugola.*
3. Blandford's Physical Geography (Bengali version).

Arithmetic.

1. Prosunno Coomar Surbadhikaree's *Patigonita.*
2. Gopaul Chundra Banerjee's ditto.
3. Khetter Nauth Bhuttacharjea's *Nobo Shishubodh.*
4. Joygopaul Gosswami's *Ganit Viggan.*

Geometry and Mensuration.

1. School Book Society's.
2. Brahma Mohun Mulliok's *Euclider Jyamita.*
3. Raj Mohun Dey's *Kshebra Jyamiti.*

Natural Philosophy and Physical Science.

(A). Chemistry.

1. Kannye Lal Dey's *Rasayana Bignana.*
2. Roscoe's Chemistry (in Bengali).

(B). Botany.

1. Judu Nath Mookerjee's *Udvid Bichar.*

(C). Physical Science.

1. Okhoy Coomar Dutt's *Pudartha Vidya.*
2. Mohendro Nath Bhuttacharjee's ditto.
3. Kannye Lal Dey's *Pudhartha Bignana.*
4. Bhodeb Mookerjee's *Prakrita Vignana.*

Rainfall, Weather, and State and Prospects of the Crops.

Statement showing Rainfall, Weather, State and Prospects of the Crops in the different Districts of Bengal, as reported to Government during the week ending the 2nd October 1875.

No	District and date of return.	Rainfall at Sudder Station in inches.	Character of the weather, state and prospects of the crops, and state of health at date.
	BENGAL.		
	Western Districts.		
BURDWAN DIVN. 1	Burdwan. Oct. 4,* '75	4·30	Rainfall at Cutwa, 2·85, Culna, 1·02, Bood-bood ·10, Raneegunge, 1·03, Jehanabad 4·49. Prospects of the late rice crop are very good. Rain is wanted in Jehanabad. Increase of fever in Culna.
2	Bankoora. „ 2, „	1·05	One heavy shower on the 27th September. Reports on the state and prospects of the crops from all quarters are uniformly good.
3	Beerbhoom. „ 2, „	2·46	Weather showery. State and prospects of the crops are excellent.
4	Midnapore, „ 2. „	1·45	The weather is as favorable as could be desired. The prospects of the crops are very good, and only a cyclone, or such a rainfall as causes considerable inundation, can prevent a good harvest.
5	Hooghly, „ 2, „	·04	Rainfall at Chinsurah 1·41, Serampore ·64, Huripal 2·50, Dhuneakhally ·10, Chunditolla ·52, Bullagur ·45, Bansbereah 1·26, Kristonagore 1·63, and Pandooah ·84 inches. Weather fine, and extremely hot and dry. The late rice is in some places in danger. Rain much wanted; the rains are over for the present. Fever more prevalent. Small-pox and cholera not on increase. General health fair.
	Howrah, „ 2, „	·11	Weather unusually hot. State and prospects of the crops continue excellent.
	Central Districts.		
PRESIDENCY DIVN. 6	24-Pergbs.. Oct. 4,† '75	·48	Weather very sultry and without rain. Prospects of the late rice are very promising. Early rice has been reaped. Fever increasing at Barripore.
7	Nuddea. „ 2, „	1·10	Weather rather hot, but rain now and then. The late rice is good throughout the district; the *til* oilseed, *arhur* pulse, and other cold-weather crops are so far doing well. There is some cholera in Nawparah and Daulatpore, in Kooshtea.
8	Jessore, „ 2 „	3·12	Weather hot, with slight rain. Prospects of the late rice are reported very favourable.
9	Moorshedabad, „ 2, „	·95	Seasonable weather. The rainfall of the week has proved very beneficial to the crops. At Jungypore 3·38 inches fell. In some places the growth of the crops has been so luxuriant that the plants have been clipped to prevent excessive development of the stalk. Prices have fallen. A few cases of small-pox reported from Bhurutpore, and fever is prevalent in parts. Public health otherwise good.
RAJSHAHYE DIVN. 10	Dinagepore, „ 1, „	·37	Rainfall according to Magistrate's rain-gauge, ·15. No rain for the last four days. Although the higher ground is dry, the rice looks well, and a good harvest may be expected. Some *bhadoi* and jute are still on the ground. *Hemanto* transplanting probably completed. Fever continues. No fresh report of small-pox. A few cases of cholera.
11	Maldah. „ 2. „	1·65	There has been general rain throughout the district. The early autumn rice has been fully reaped in one thana, and a half crop obtained. The winter rice promises well.
12	Rajshahye, „ 2, „	1·46	There has been slight rain during the week in all quarters. The prospects of the late rice crops are good throughout the district, but rain is still wanted towards north and north-east of the district. The *kalye* pulse is looking well. Rivers falling rapidly. Twenty-seven cases of cholera reported during the week, of which 12 were fatal, chiefly in Belmaria thana.
13	Rungpore, „ 1, „	·48	Rainfall at Koorigram ·61, Gyebandah 2·07, and Bagdogra ·15 inches. More rain is urgently required, and already much damage has been caused to the rice in the higher lands. Slight showers continue, and the present cloudy appearance of the sky gives hopes of a heavy downpour. The rainfall has been much heavier at Gyebanda than in other parts of the district.
14	Bogra, „ 2, „	·33	Weather hot, with subsequent rain and a storm. A full crop may be expected if a little rain falls between this and the end of the poojah.
15	Pubna. „ 2, „	1·13	Weather clear and fine, with occasional showers. State and prospects of the crops are good. Fever in the town of Pubna has decreased.

* Telegram of the 4th October, received on the same day, shows rainfall during the seven days immediately preceding.

† Report of the 4th October, received on the same day, shows rainfall during the seven days immediately preceding.

	No.	District and date of return.	Rainfall at Sudder Station in inches.	Character of the weather, state and prospects of the crops, and state of health at date.
BENGAL.—(*Contd.*)				
		Central Districts.—(Contd.)		
Cooch Behar Divn.	16	Darjeeling, Oct. 1, '75	·70	Very little rain actually fell, but it has been hazy, and threatening rain all through the week. The *bhadoi dhan*, or early rice, is nearly all gathered in, and has given a fair outturn. The winter crop is progressing favorably.
	17	Julpigoree, „ 2, „	1·44	Reliable information has been received that in pergunnah Patgram about 6 annas of the main rice land is fallow for want of rain, and the paddy planted is not flourishing. The pergunnah constitutes 1-20th part of the area of the district. In Boda pergunnah, constituting nearly 1-4th part of the district, there has been almost a total absence of rain for three weeks, and the accounts are not good of the crops, but they are not so bad as in Patgram. There are not bad accounts of the remaining portion of the district. Cholera has ceased in the jail, but still continues here and there in the district.
		Cooch Behar, Sept. 30, „	1·11	Weather hot and fair. The prospects of the late rice and the jute crops in the southern part of the *raj* are reported to be good. In other parts the want of sufficient rain is still being felt, and the prospects of the crops are not favorable at present.
		Eastern Districts.		
Dacca Divn.	18	Dacca, Oct. 4,* '75	1·38	Weather sultry. State and prospects of the crops are favorable. A few cases of cholera reported.
	19	Fureedpore, „ 2, „	·69	Weather continues hot and close. The inundation is rapidly decreasing; a little more rain would do good to the crops, which are at present good and promising, except in the Goalundo sub-division, where they are reported to have slightly suffered from the sudden fall of water. The general health of the district continues good.
	20	Backergunge, Sept 30, „	3·86	Seasonable rain has fallen. State and prospects of the crops are good.
	21	Mymensingh, Oct. 1, „	5·94	Thunder and heavy showers of rain. Three inches of rain fell in one shower. State and prospects of the late rice are favorable. The rivers have fallen rapidly during the week.
	22	Tipperah, „ 1, „	·14	Weather very hot, still, and oppressive. Transplanting of winter rice still continues. Prospect of crops not altered since last return. The lately transplanted rice will require a fair amount of rain in October, or it will bear no grain.
Chittagong Divn.	23	Chittagong, Sept. 30, „	6·50	Most of the rain has fallen at night. It has been accompanied by thunder. Rainfall at Cox's Bazar has been less. The crops are progressing well.
	24	Noakholly, „ 30, „	·46	Bright sunshiny weather and very hot. Wind generally south. The reaping of the early rice is not yet completed. The transplantation of the late rice still continues.
	25	Chittagong Hill Tracts, „ 28, „	2·76	Weather seasonable. Slight showers of rain on the 21st, 22nd, 27th, and 28th September, and heavy rain on the morning of the 23rd idem. The reaping of the *joom* paddy still continues. Slight showers of rain during the week have done good to the cotton plants and to the paddy sown broadcast by plough cultivators.
		Hill Tipperah, „ 29, „	·75	Cloudy weather, with occasional slight showers. Nights getting perceptibly cooler. The winter rice crops promise well. Public health good everywhere but in Koilashur.
BEHAR.				
Patna Divn.	26	Patna, Oct. 4,* „	Nil.	Seasonable weather. Prospects of crops continue favorable, but more rain is wanted. Health generally good.
	27	Gya, „ 2, „	·82	No rain to speak of anywhere. Maximum reading of thermometer 92·0. In Jehanabad more rain is wanted. Everywhere rice crop which cannot be irrigated is getting bad. In Nawdah and Aurungabad prospects keep good. In parts of Sudder sub-division more rain is wanted.
	28	Shahabad, „ 2, „	·31	There has been little rain during the past week, the showers being of trifling value and very local. The sky was clear at the time of report, and there is no prospect of more rain. Reports from parts of the head-quarters and Buxar sub-divisions show that there will be considerable loss of paddy unless rain falls soon. Some few applications have been received for water from the canal.
	29	Durbhunga, „ 2, „	3·20	Weather fair; cool in the mornings and evenings. Prospects of the rice crop are still favorable, but rain is much required. The *bhadoi* crop has been fairly good, and for the most part harvested.
	30	Mozufferpore, „ 2, „	1·10	Weather hot, with west winds. In Mozufferpore sub-division the prospects of the rice crops are good, but more rain is wanted. The *bhadoi* crops are still being harvested. In Seetamarhee sub-division the *bhadoi* harvest has been good. In the north and east of the sub-division the rice crop promises well, but in Seetamarhee and its neighbourhood prospects are bad. There have been some showers during the week, but much more rain is wanted. In Hajeepore sub-division prospects continue favorable. For the last few days west winds have been blowing, and there seems little probability of rain.

* Telegrams of the 4th October, received on the same day, shows rainfall during the seven days immediately preceding.

No.	District and date of return.	Rainfall at Sudder Station in inches.	Character of the weather, state and prospects of the crops, and state of health at date.
BEHAR.—(*Contd.*)			
Patna Divn.—(*Contd.*) 31	Sarun, Oct. 2, '75	·43	Rainfall at Sewan ·09. Weather fair and seasonable; west wind prevailing. There have been slight rains in most parts of the district, except within the jurisdiction of thanas Bussuntpore, Dighwara, Chuprah, and Manghee, in the Sudder sub-division. The *bhadoi* crops have been harvested with the following return for each thana :— *Sudder Sub-division.* 1. Chuprah ... 12 annas. 2. Dighwara ... 4 „ 3. Manghee ... 16 „ 4. Mashruck ... 15 „ 5. Pursa ... 12 „ 6. Bussuntpore ... 14 „ *Sewan Sub-division.* 7. Sewan .. 15 annas. 8. Durrowli ... 15 „ 9. Burrowli ... 16 „ 10. Burragaon ... 15 „ Average for the district, 13½ annas. Rice crop promises well, but more rain is required. Manufacture of indigo will shortly be completed. The outturn has been very fair. General health good.
32	Chumparun, „ 1, „	1·76	More rain is wanted in the south-east of the district; elsewhere the fall has been sufficient hitherto, though more will be wanted in order to secure a full rice and cold-weather crops. The prospects of the crops, except in a small tract in the south-east, are excellent. In the south-east, even if rain should fall now, there will be almost certainly no short rice crop. The *bhadoi* crops have been excellent.
Bhagulpore Divn. 33	Monghyr, „ 2, „	·25	Cloudless sky. The west wind has apparently set in earlier than usual, denoting fair weather. The rainfall during the past month has been somewhat scanty. Rain is now wanted for the rice. *Rubbee* or cold-weather crop prospects are so far good.
34	Bhagulpore, „ 4,* „	·04	September rain about half the average. Crops good in the south, and so far in Muddehpoora; but rain is very much wanted in Soopool. Should there be no more, the crops there, will be very short. General health very good.
35	Purneah, „ 2, „	Nil.	Weather hot and clear, with dry west wind. Rain is much wanted everywhere. The crops are said to be suffering for want of it. Prices are rising slightly at *Kusba*.
36	Sonthal Perghs. „ 2, „	·16	Rain stopping. State and prospects of the crops are good everywhere. Health fair.
ORISSA.			
Orissa Division 37	Cuttack, Sept. 25, „	4·65	A good deal of heavy rain off and on. Crops slightly damaged by floods in Jajpore. Early rice crop nearly all cut; result good. Cholera has again appeared in various parts of the district.
38	Pooree, „ 30, „	1·12	Weather cloudy and sunny alternately, with occasional showers of rain. Rain fall at Khoordah 3·84. Rivers risen, but gradually falling again. The harvest of the early rice is almost completed, and the outturn is fair. The first late rice plants are flowering. The main late rice plants are being weeded and doing generally well, though slightly damaged in some parts owing to heavy rains. The prospects of the crops are on the whole promising. Other crops are generally doing well.
39	Balasore, Oct. 1, „	·29	The rains seem to be breaking up, and the weather has become very hot. The floods have completely subsided, and the crops are uninjured and exceedingly promising. A considerable number of houses have been washed away; no other damage has been done. Cholera has broken out violently in a village near Bhadruck.
CHOTA NAGPORE.			
	South-West Frontier Agency.		
40	Hazareebagh, Oct. 1, '75	·06	There has been a pleasant break in the weather, which seems likely to continue. Hitherto everything promises well for the future, but much depends upon some more good heavy rains in the course of the next fortnight.
41	Lohardugga, „ 2, „	·19	Fine weather. The *murwa* millet is now being cut, and the outturn is fair. The prospects of the late rice crop are excellent throughout the district. Cholera has disappeared, and general health is good.
42	Singbhoom, „ 1, „	1·02	Seasonable weather. State and prospects of the crops are very favorable. District healthy.
43	Manbhoom, „ 2, „	·63	Too much sun. Rain is wanted. State and prospects of the crops are not so good as last week owing to want of rain.

* Telegram of the 4th October, received on the same day, shows rainfall during the seven days immediately preceding.

Published for general information.

CALCUTTA, STATISTICAL DEPT.,
The 5th October 1875.

H. J. REYNOLDS,
Offg. Secy. to the Govt. of Bengal.

Weekly Report of Rainfall compiled at the Meteorological Reporter's Office.

Divisions.	Districts.	Stations.	Rain from 12th to 18th September 1875.	Rain from 19th to 25th September 1875.	Rain from 1st January 1875. Inches.	Rain from 1st January 1875. Up to date	Remarks.
BENGAL.			Inches.	Inches.		1875.	
	Western Districts.						
Burdwan.	Burdwan	Burdwan	2·85	2·52	51·18	25th Sept.	
		Cutwa	0·55	2·43	56·35	ditto	
		Culna	0·61	1·09	46 39	ditto	
		Bood-Bood	1·37	1·10	42 80	ditto	
		Ranegunge	1·42	0·96	44·79	ditto	
		Jehanabad	2 14	0·24	40·32	ditto	
	Bankoora	Bankoora	1·64	0·47	51·39	ditto	
	Beerbhoom	Sooree	1·29	3·25	60·53	ditto	
		Hetampore	1·65	2·19	73·47	ditto	From 19th Sept. 1875.
		Jeypore	Not rec.	2 37	2·37	ditto ...	
	Midnapore	Midnapore	1·59	1·59	48·75	ditto	
		Tumlook	2 80	2·91	55·81	ditto	
		Gurbetta	0·96	2·48	45·88	ditto	
		Contai { Dy. Collr.'s Office...	4·94	0·05	56·07	ditto	
		Contai { Exe. Engr.'s Office	5·53	Nil.	63·20		
						ditto	
	Hooghly	Hooghly	0·39	2·02	51·25	ditto	
		Serampore	1·04	0·46	46 71	ditto	
	Howrah	Howrah	0·76	1·90	56·56	ditto	
		Moheshrekha	1·31	0 74	37·44	ditto ...	From 31st May 1875.
	Central Districts.						
Presidency.	24-Pergunnahs ...	Sangor Island	5·60	0·60	67·16	ditto	
		Calcutta	0·90	1·78	54·84	ditto	
		Alipore { Dispensary ...	0·70	1·79	53·91	ditto	
		Alipore { Jail ...	0·61	1·77	53·31	ditto	
		Busseerhat	1·30	0·72	53·81	ditto	
		Baraset	0·74	2·26	56 92	ditto	
		Diamond Harbour ...	2·91	0 64	63·16	ditto	
		Barripore	1 13	1 91	55 34	ditto	
		Satkhira	0·87	0·54	62·16	ditto	
		Barrackpore	0 44	0·89	44·80	ditto	
		Dum-Dum	1·30	1·02	56·54	ditto	
	Nuddea	Kishnaghur	0·97	1·34	52·63	ditto	
		Bongong	0·72	1·70	60·84	ditto	
		Meherpore	0·57	2·45	48·80	ditto	
		Chooadanga	2·32	0·47	45·20	ditto	
		Kooshtea	0 05	0·65	54·29	ditto	
		Ranaghat	0·72	2 15	52 99	ditto	
	Jessore	Jessore	1·14	0·81	60 95	ditto	
		Nurrail	0·26	Nil.	58 97	ditto	
		Khoolna	0 30	0·20	58·95	ditto	
		Jhenida	0·59	7·26	65·01	ditto	
		Bagirhat	0·13	0·91	70 13	ditto	
		Magoorah	2·17	0 56	62 44	ditto	
	Moorshedabad ...	Berhampore	1·03	1·91	51· 3	ditto	
		Rampore Haut	0·60	0 63	55 17	ditto	
		Lallbagh	3·00	1·10	56·25	ditto	
		Jungypore	0·93	0·65	40 77	ditto	
		Azimgunge	2·14	3·17	51·30	ditto	
		Lallgolla	0·19	1·14	42 37	ditto	
		Kandee	0·66	1·41	53·67	ditto ...	From 14th March 1875.
Rajshahye.	Dinagepore	Dinagepore	Nil.	1·51	43 34	25th Sept.	
	Maldah	Maldah	0·13	Not rec.	49 85	18th Sept.	
		Chanchal	Nil.	ditto	58·84	ditto	
	Rajshahye	Bauleah	2·88	2·55	46·63	25th Sept.	
		Nattore	Nil.	Not rec.	47 24	18th Sept.	
	Rungpore	Rungpore	0·60	0·40	59·86	25th Sept.	
		Bhowanigunge	0·14	1·88	50·54	ditto	
		Kurigram	0·09	1·78	18·22	ditto ...	From 25th July 1875.
		Bagdogra	0·08	1 72	26·76	ditto ...	Ditto ditto.
	Bogra	Bogra	1·78	2·39	55·63	ditto	
	Pubna	Pubna	0·45	1·66	48·35	ditto	
		Serajgunj	0·20	1·50	53·30	ditto	
Cooch Behar.	Darjeeling	Darjeeling { Telegraph Office	Not rec	Not rec	88 73	31st Aug.	
		Darjeeling { Hospital ...	0·78	3·52	114·75	25th Sept.	
	Julpigoree	Julpigoree	3·39	4·41	105 09	ditto	
		Boda	Nil.	0 61	72 07	ditto	
		Buxa { Commissioner's Office	2·80	0·25	143·75	ditto	
		Buxa { Civil Surgeon's Office	3·29	Not rec	110 83	18th Sept.	
		Titalya	2 44	2 45	90·36	5th Sept.	
	Cooch Behar Tributary States ...	Cooch Behar	0·14	2·81	90 17	ditto	

Divisions.	Districts.	Stations.	Rain from 12th to 18th September 1875.	Rain from 19th to 25th September 1875.	Rain from 1st January 1875.		Remarks.
					Inches.	Up to date.	
BENGAL.—(*Continued.*)							
	Eastern Districts.		Inches.	Inches.		1875.	
Dacca.	Dacca	Dacca... Telegraph Office	1·50	0·14	64·76	25th Sept.	
		Dacca... Hospital	1·38	0·35	59·20	ditto	Not received from 22nd to 28th Aug. 1875.
		Moonsheegunge	0·50	0·10	50·82	ditto	Ditto ditto.
		Manickgunge	0·61	0·21	53·41	ditto	Ditto ditto.
	Furreedpore	Furreedpore	1·14	0·03	66·09	ditto	
		Goalundo	0·51	0·82	61·46	ditto	
		Madaripore	0·92	Nil	59·99	ditto	
	Backergunge	Burrisal	0·52	0·28	63·20	ditto	
		Perozepore	0·62	0·29	72·80	ditto	
		Patoocakhally	4·11	0·10	114·86	ditto	
		Dowlutkhan	0·99	Nil	104·39	ditto	
	Mymensingh	Mymensingh	0·13	3·44	73·88	ditto	
		Jamalpore	1·65	3·75	70·06	ditto	
		Atia	1·41	2·73	69·79	ditto	
		Kishoregunge	1·78	1·03	83·25	ditto	
Chittagong.	Chittagong	Chittagong Telegraph Office	3·00	1·30	133·60	ditto	
		Chittagong Jail	3·79	1·71	127·06	ditto	
		Cox's Bazar	1·17	3·51	141·49	ditto	
	Noakholly	Noakholly	2·00	0·09	117·69	ditto	
	Tipperah	Comillah	0·82	0·60	88·74	ditto	
		Brahmunberiah	0·87	0·27	75·63	ditto	
	Chittagong Hill Tracts	Rungamatee Hill	1·35	2·50	100·56	ditto	
	Hill Tipperah	Hill Tipperah	0·87	0·52	97·60	ditto	
BEHAR.							
Patna.	Patna	Patna	3·01	0·23	45·35	ditto	
		Behar	0·45	0·83	38·67	ditto	
		Barh	0·85	1·29	40·85	ditto	
		Dinapore Jail	2·20	0·60	39·58	ditto	
		Dinapore Cantonment	2·40	1·05	43·89	ditto	
	Gya	Gya	0·82	4·32	37·45	ditto	Not recorded from 1st to 4th August 1875.
		Nowadah	0·30	1·43	39·20	ditto	
		Arungabad	0·13	1·12	42·22	ditto	
		Jehanabad	Nil.	2·40	32·68	ditto	
	Shahabad	Arrah	0·75	1·76	32·96	ditto	
		Sasseram	0·62	Not rec.	50·82	18th Sept.	
		Buxar	1·67	0·63	41·90	25th Sept.	
		Bhuboosh	1·12	1·32	48·79	ditto	
	Mozufferpore	Mozufferpore	Not rec.	1·93	31·65	ditto	Not received from 12th to 18th September 1875.
		Hajeepore	1·59	1·30	55·64	ditto	
		Seetamurhee	Nil	1·10	25·81	ditto	
	Durbhunga	Durbhunga	2·08	3·20	85·82	ditto	
		Mudhoobunnee	0·34	1·26	34·63	ditto	
		Tajpore	0·28	2·79	43·94	ditto	
	Sarun	Chupra	1·50	0·69	30·52	ditto	Not received from 5th to 11th September 1875.
		Sewan	1·26	1·56	40·82	ditto	Ditto ditto.
	Chumparun	Motiharee	3·50	1·79	46·98	ditto	
		Bettiah	1·44	1·18	50·68	ditto	
Bhagulpore.	Monghyr	Monghyr	0·43	0·35	46·21	ditto	
		Begoo Serai	0·33	1·43	41·98	ditto	
		Jamooee	1·30	1·50	45·48	ditto	
	Bhagulpore	Bhagulpore	0·05	0·79	35·70	ditto	
		Soopool	Nil	Nil	42·90	ditto	
		Muddehpoora	Nil	0·80	41·76	ditto	
		Banka	0·30	4·68	38·64	ditto	
		Sonburra	0·22	0·30	42·09	ditto	
	Purneah	Purneah	0·05	2·86	44·16	ditto	
		Kissengunge	0·45	1·79	53·11	ditto	
		Arrareah	0·23	Not rec.	46·30	18th Sept.	
	Sonthal Pergunnahs	Nya Doomka	1·51	0·39	53·62	25th Sept.	
		Rajmehal	2·60	3·50	42·26	ditto	Not received from 1st to 7th August and 5th to 11th September 1875.
		Deoghur	0·20	1·35	40·98	ditto	
		Jamtara	0·61	2·96	46·79	ditto	
		Godda	0·55	4·05	35·97	ditto	

Divisions.	Districts.	Stations.	Rain from 13th to 18th September 1875.	Rain from 19th to 25th September 1875.	Rain from 1st January 1875. Inches.	Rain from 1st January 1875. Up to date.	Remarks.
ORISSA.			Inches.	Inches.		1875.	
Orissa.	Cuttack	Cuttack ... Telegraph Office	7·90	2·40	76·40	25th Sept.	
		Cuttack ... Hospital ...	8·19	3·11	78·39	ditto	
		Jajepore	7·30	1·00	59·40	ditto	
		Kendraparah	6·20	0·8	55·80	ditto	
		Jugutsingpore	9·30	3·40	24·45	ditto ...	Not recorded from 2nd July to 11th September 1875.
		False Point	2·60	1·40	79·25	ditto	
	Pooree	Pooree	6·32	2·28	48·90	ditto	
		Khoordah	8·88	2·09	75·05	ditto	
	Balasore	Balasore... Exe. Engr.'s Office	5·30	0·37	48·54	ditto ...	From 16th May 1875.
		Balasore... Collector's Office	6·81	0·26	56·79	ditto	
		Bhuddruck	9·38	0·52	48·35	ditto	
		Jellasore	5 57	0·31	55·43	ditto	
		Sorah	7 25	0·30	57·12	ditto	
		Chaudbally	4·54	0·76	53 51	ditto	
	Cuttack Tributary Mehals	Sumbalpore	2 71	3·02	63·30	ditto	
	CHOTA NAGPORE.						
	South-Western Frontier Agency.						
	Hazareebagh ...	Hazareebagh... Jail ...	1·58	0·52	42·56	ditto	
		Hazareebagh... Dispensary...	1·30	0·51	49·08	ditto	
		Pachumba	1·18	1·82	46·46	ditto	
	Lohardugga ...	Ranchee	2·32	2·33	57·96	ditto	
		Palamow	0·87	0·38	42·81	ditto	
	Singbhoom ...	Chyebassa	2·78	1·24	60·15	ditto	
	Manbhoom ...	Purulia	0·75	2·16	51·76	ditto	
		Govindpore	2·00	0·13	49·80	ditto	
	ASSAM & ADJACENT HILLS.						
	Sylhet	Sylhet	0·17	0·80	170·42	ditto	
	Seebsaugor ...	Seebsaugor	1·85	Not rec.	98·88	18th Sept.	
		Golaghât	0·31	ditto	71·71	ditto	
		Jorehaut	0·57	ditto	78·93	ditto	
		Nazeerah	2·06	ditto	87·75	ditto	
		Deopanie	0·67	ditto	76·45	ditto	
		Hattiepootie	0·48	ditto	81·03	ditto	
		Mazengah	0·69	ditto	75·19	ditto	
		Suntock	0·30	ditto	93 44	ditto	
		Cherideo	0·47	ditto	94·28	ditto	
		Benares	0·22	ditto	42·59	ditto	
		Akyab	12·80	2·40	172·02	25th Sept.	

CALCUTTA,
The 2nd October 1875.

W. G. WILLSON,
Offg. Meteorological Reporter to the Govt. of Bengal.

Meteorological Telegraphic Report for the period 26th Sept. to 2nd Oct. 1875.

Stations.	Date.	Hour.	Barometer reduced to 32°.	Barometer reduced to sea-level.	Thermometer. Dry.	Thermometer. Wet	Humidity Sat.=100.	Wind. Direction.	Wind. Velocity.	Rain	Clouds.	Weather initials.
Calcutta.	Sept. 26th	10	29·789	29·807	84·5	81·2	86	S S W	..	...	K	
		16	29·673	29·691	87·7	82·0	77	S S W	...	0·04	K	
	27th	10	29·787	29·805	86·0	81·6	81	S W	...	0·02	CS, K	
		16	29·669	29·687	90·0	82·5	71	S S E	...	...	K, N	
	28th	10	29·731	29·749	87·5	81·7	76	E N E	...	...	K, C	
		16	29·612	29·630	86·5	80·3	75	S	...	.	N	o
	29th	10	29·736	29·754	85·5	81·2	82	S W	...	0·74	K, C	scuds.
		16	29·605	29·623	88·0	82·5	79	S by W	...	0·02	K	
	30th	10	29·708	29·726	86·4	81·5	79	W N W	...	...	K	
		16	29 587	29 605	89·5	81·2	68	N	...	...	K	
	1st	10	29·728	29·746	88·5	79·5	65	N by E	...	...	K	
		16	29·637	29·655	91·2	79·8	58	N N W	...	...	K	
	2nd	10	29·744	29·762	88 6	80·5	69	S S W	...	...	CS, K	
		16	29·661	29·679	87·1	80·0	72	S S E	...	0·07	K, K	
Saugor Island.	26th	10	29·795	29·801	83	80	87	E	1·5	0·10	N	b, p, v
		16	29·674	29·680	84	80	83	E S E	5·7	...	N	b, p, v
	27th	10	29·799	29·805	87	82	79	S W	4·5	...	N	b, v
		16	29 688	29·694	87	81	76	S S W	6·3	...	N	b, v, g
	28th	10	29·741	29·747	87	81	76	N W	4·2	...	KS	b, v
		16	29·639	29·645	87	81	76	S S W	4 8	...	N	b, v, g
	29th	10	29·749	29 755	88	83	80	W N W	1·9	...	KS	b, v
		16	29·619	29·625	89	83	76	W	5·7	...	N	b, v
	30th	10	29·717	29·723	88	83	80	N W	2·2	...	N	b, v
		16	29·613	29·619	89	82	73	N W	7·4	...	KS	b, v
	1st	10	29·738	29·744	89	83	76	N N W	4·8	...	K	b
		16	29·659	29·665	90	80	63	N N W	8·9	...	KS	b
	2nd	10	29 760	29·766	89	81	69	N W	5·8	...	N	b
		16	29·669	29·675	89	80	66	S W	2·5	...	KS	b, m
Chittagong.	26th	10	29·783	29·845	85	80	79	E S E	1·8	3·40	CK, KS	
		16	29·618	29 710	87	78	65	W	3·0	...	C, CK	b, v
	27th	10	29 772	29·864	85	80	79	E S E	1·0	...	CK, KS	v
		16	29·638	29·730	85	79	75	S	6 0	...	C, CK	b
	28th	10	29 708	29·801	82	79	87	E S E	1·2	1·20	C. CK	
		16	29·584	29·676	85	81	83	S W	6·5	...	CK, KS	
	29th	10	29 691	29·784	81	79	91	N	2·2	0·10	CK, KS	
		16	29·561	29·653	85	80	79	S W	6·6	...	CK, KS	
	30th	10	29·641	29·733	85	80	79	N	1·3	...	K, KS	
		16	29·516	29 607	88	81	73	W S W	4 6	...	KS	b, v
	1st	10	29·660	29·752	86	80	75	E	3·0	...	KS	b, v
		16	29·553	29·645	87	80	72	W S W	5·1	...	KS	b, v
	2nd	10	29·680	29·772	85	80	79	N E	1·7	...	KS	b, v
		16	29·560	29·651	88	82	76	W	2·7	...	KS, CS	v
Madras.	25th	10	29·850	29·890	87	77	61	W N W	8	...	.....	c
		16	29·714	29·744	82	77	78	S by E	6	0·01	.....	c
	26th	10	29·844	29·874	86	77	64	W by N	8	...	.....	c
		16	29·720	29 750	90	77	53	N W by W	8	...	.....	cloudy.
	27th	10	29·894	29·924	80	77	86	N W	2	0·05	.....	c
		16	29·742	29·772	87	77	61	S W by W	3	...	.....	cloudy.
	28th	10	29 862	29·892	83	77	75	S W by W	4	...	.....	cloudy.
		16	29·706	29·736	89	79	62	E by N	6	...	.....	c
	29th	10	29·829	29·859	87	77	61	N W	6	...	.....	c
		16	29·704	29·734	82	75	70	N N E	8	0·12	.....	cloudy.
	30th	10	29·804	29·834	85	77	68	W by S	7	0·01	.....	cloudy.
		16	29 691	29·721	82	76	74	S E by S	4	...	.....	cloudy.
	1st	10	29 821	29·851	80	75	78	N N W	5	0·06	.....	cloudy.
		16	29·722	29·752	90	77	53	N by W	8	...	.....	c
Cuttack.	26th	10	29·728	29·810	86	81	79	W S W	0·6	0·80	C, KS	
		16	29·594	29 676	86	80	75	N	0·9	0·60	KS, N	p
	27th	10	29·728	29 810	86	80	75	N W	0·4	0·30	C, CK	b
		16	29·594	29 676	87	82	79	W N W	0·7	...	KS, N, C	
	28th	10	29 676	29·758	87	80	72	W N W	1·0	...	C, CK	
		16	29 544	29·626	87	79	68	N E	2·7		KS, N	
	29th	10	29 676	29·758	87	80	72	W	0·9	0·20	C	m
		16	29·558	29·639	90	81	66	N	2·1	..	K, KS, N, C	b
	30th	10	29·656	29·738	87	81	76	N W	1·1	0·20	.....	
		16	29·554	29·636	85	78	71	W	2·3	.	C, N	
	1st	10	29·666	29·748	87	80	72	W N W	0·7	...	C	b
		16	29·588	29 669	90	80	63	N	1·4	...	CK	b
	2nd	10	29·693	29·775	88	79	65	W	0·8	...	CK	b
		16	29 598	29 679	90	78	56	N N E	1·9	...	C, CK	
Akyab.	26th	10	29 812	29·834	81	77	82	E	2·2	0·10	.....	g
		16	29·682	29·703	85	79	75	S W	3·3	...	.....	b
	27th	10	29 836	29·857	83	79	83	E	1·5	0·40	.....	b
		16	29·712	29 733	84	79	79	S W	4·1	...	.....	b
	28th	10	29·769	29 790	87	81	76	S	2·5	...	.....	b
		16	29·640	29·661	86	80	75	S S W	4·1	...	.....	b
	29th	10	29·758	29·779	87	81	76	S	1·6	...	.....	b
		16	29·617	29·638	87	81	76	W S W	4·1	...	.....	b
	30th	10	29·719	29·740	86	81	79	S	1·3	...	.....	b
		16	29·615	29 636	87	81	76	W S W	3·6	...	.....	b
	1st	10	29 745	29·766	84	80	83	E	2 1	...	.....	b
		16	29·635	29·656	87	81	76	S W	4·7	...	.....	b
	2nd	10	29·750	29·772	80	79	95	W	1·0	0·10	.....	b
		16	29·650	29 671	86	81	79	W	5·0	...	.....	b

* Velocity of wind in miles per hour.

CALCUTTA,
The 2nd October 1875.

W. G. WILLSON,
Offg. Meteorological Reporter to the Govt. of Bengal.

Results of the Meteorological Observations taken at the Surveyor-General's Office, Calcutta, from 22nd to 30th September 1875.

Month.	Date.	Mean reduced barometer.	Thermometer.			Mean dry bulb.	Mean wet bulb.	Computed mean dew-point.	Mean degree of humidity.	Wind.			Rain.	Moon's phases.	General Remarks.
			Highest reading.	Lowest reading.	Max. solar radiation.					Prevailing direction.	Max. pressure.	Daily velocity.			
		Inches.	°	°	°	°	°	°			lb.	Miles.	In.		
Sept.	22nd	29·844	89·0	80·0	148·2	83·8	80·6	78·4	0·84	S S W	...	109·3	.....	☾	Cirri and cumuli. Sheet lightning 8½ and 10 P.M.
	23rd	·785	90·0	80.7	152·0	84·2	80·5	77·9	·82	S S W & S	...	128·9	.....	...	Cirri and cumuli. Thunder and lightning between 5 and 6 P.M. Drizzled at 6½ P.M.
	24th	·744	85·5	78·5	133·5	80·8	79·0	77·7	·91	S S W & Variable.	...	133·0	1·05	...	Cumuli and overcast. Thunder from midnight to 3 A.M., and 12½ to 2 P.M. Lightning from midnight to 3 A.M. and at 6½ P.M. Rain from 1½ to 3 and 10½ A.M. to 3 P.M.
	25th	·747	84·1	79·7	113·0	80·9	79·5	78·5	·93	S S W	...	48·6	0·09	...	Overcast, cirri and clear. Thunder at 4, and from 9½ A.M. to 1 P.M. Sheet lightning at midnight, 1 A.M, 8 and 11 P.M. Slight rain at 4, 11 A.M., 1 and 2 P.M.
	26th	·789	89·0	79·0	139·0	82·6	80·0	78·2	·87	S by W & S W	...	59·4	0·04	...	Clear, cumuli, and overcast. Thunder at 5, 6 and 7 P.M. Lightning at midnight, 1 A.M 7, 8 and 11 P.M. Light rain at 12, 1, 4½ and 7 P.M.
	27th	·724	90·5	81·2	146·0	84·5	81·2	78·9	·84	S W & S by W	...	67·0	0·02	...	Clear, cumuli, cirri, and cirrostrati. Thunder at 4, 5 A.M. and 5½ P.M. Lightning at 4, 5 A.M. and 7 P.M. Light rain at 5 and 6 A.M.
	28th	·685	88·5	79·5	141·2	83·3	80·1	77·9	·84	S W & S S W	...	118·8	0·74	...	Cirri, cumuli, and overcast. Thunder at 3½, 4½ and 5½ P.M. Lightning from midnight to 5 A.M. and 8 to 11 P.M. Rain from 5 to 8 P.M.
	29th	·675	89·5	79·5	135·6	83·7	80·5	78·3	·84	S S W & S	...	58·7	0·02	●	Cirri and cumuli. Thunder and light rain at noon. Sheet lightning from 7 to 9 P.M.
	30th	.660	90·4	80·5	146·0	84·8	80·9	78·2	·81	S W & variable.	...	66·4	.....	...	Cirrostrati, cumuli, and clear.

The mean barometer, as likewise the dry and wet bulb thermometer means, are derived from the twenty-four hourly observations made during the day.

The dew-point is computed with the Greenwich constants. The figures in column 10 represent the humidity of the air, the complete saturation of which being taken at unity. The receiver of the lower raingauge is 1½ feet, and that of the anemometer 70 feet 10 inches above the level of the ground. The velocity of wind, as indicated by Robinson's anemometer, is registered from noon to noon.

The extreme variation of temperature during the past nine days	...	12·0
The maximum temperature during the past nine days	...	90·5
The maximum temperature during the corresponding period of the past year	...	93·7
The mean humidity during the past nine days	...	0·86
The mean humidity during the corresponding period of the past year	...	0·87
		Inches.
The total fall of rain from 22nd to 30th ... by lower raingauge	...	1·96
The total fall of rain from 22nd to 30th ... by anemometer gauge	...	1·76
Ditto ditto ditto, average of twenty-one previous years	...	2·46
Ditto ditto between the 1st January and the 30th September	...	56·47
Ditto ditto ditto, average of twenty-one previous years	...	61·11

GOPEENAUTH SEN,
In charge of the Observatory.

The 2nd October 1875.

PUBLIC WORKS DEPARTMENT, IRRIGATION BRANCH, BENGAL.

ORISSA CIRCLE.

Statement showing the Total Amount of Traffic and Tolls on the Kendrapara Canal for the month of August 1875.

LENGTH OF CANAL OPEN—39 MILES.

PRIVATE TRAFFIC.

Number of boats.	Nature of cargo.	Approximate Weight of cargo.	Approximate Value of cargo.	Tonnage of boats. Mds.	Tonnage of boats. Tons.	Ton mileage.	Tollage.	Rate of toll per ton mile.
		Mds.	Rs.				Rs. A. P.	A. P.
21	Paddy ...	2,870	1,435	3,883	139	4,336	49 10 0	...
3	Rice ...	131	131	245	9	288	3 6 0	...
2	Oil-cake ...	136	120	270	10	161	1 4 0	...
1	Ghooting lime...	189	567	250	9	288	2 8 0	...
1	Furniture ...	100	100	187	7	224	2 10 0	...
2	Spices ...	563	11,260	786	28	896	11 10 0	...
3	Gingelly ...	118	472	200	7	176	2 8 0	...
5	Jaggery ...	499	2,495	764	27	520	6 14 0	...
6	Salt ...	537	2,685	930	33	528	4 12 0	...
1	Mustard ...	50	250	120	4	64	0 8 0	...
1	Bamboos ...	45	6	90	3	48	0 8 0	...
8	Flower trees ...	733	369	1,640	59	944	4 0 0	...
1	Castor seeds ...	300	1,500	414	15	480	2 0 0	...
27	Empty boats ...	...	.....	2,177	78	1,360	15 10 0	...
3	Passenger boats	...	.....	160	6	128	1 8 0	...
84	Total ...	6,271	21,380	12,116	434	10,441	109 4 0	...

STORES AND MATERIALS FOR IRRIGATION WORKS.

Number of boats.	Nature of cargo.	Approximate Weight of cargo.	Approximate Value of cargo.	Tonnage of boats. Mds.	Tonnage of boats. Tons.	Ton mileage.	Tollage.	Rate of toll per ton mile.
				LOCAL TRAFFIC.				
		Mds.					Rs. A. P.	
2	Goyles ...	52	14	89	3	48	0 8 0	...
4	Laterite stone ...	1,024	12	1,884	67	2,144	18 8 0	...
1	Mile stone ..	22	6	29	1	16	0 4 0	...
3	Empty boat	...	.....	607	22	480	4 14 0	...
10		1,098	32	2,609	93	2,688	24 2 0	...
		TRAFFIC BETWEEN CUTTACK AND SEABOARD.						
1	Coir rope ...	30	15	62	...	...	0 12 0	...
1	Passenger boats ...	...	.....	77	...	...	1 3 8	...

ABSTRACT.

Number of boats.	Nature of traffic.	Weight of cargo.	Value of cargo.	Tonnage.	Ton mileage.	Tollage.	Rate of toll per ton mile.	Remarks.
		Mds.	Rs.			Rs. A. P.		
84	Local ...	6,271	21,380	434	10,441	109 4 0	...	
10	Govt. stores	1,098	32	93	2,688	24 2 0	...	
94		7,369	21,412	527	13,129	133 6 0	...	
173	Local ...	23,220	1,84,252	1,657	68,594	671 12 10	...	
2	Govt. stores	30	15	5	210	1 15 8	...	

1	Rosin ...	140	700	240	...	.....	3 6 0	...	...																						
2	Jaggery ...	300	1,500	608	...	.....	8 10 0	...	...																						
3	Salt ...	415	2,075	772	...	.....	10 14 0	...	...																						
1	Bamboo mats ...	300	1,500	490	...	.....	7 2 0	...	...																						
2	Hides ...	400	4,000	623	...	.....	9 0 0	...	...																						
4	Mustard ...	970	4,480	2,016	...	.....	29 4 0	...	...																						
3	Timbers ...	910	2,383	1,824	...	.....	26 10 0		...																						
2	Laterite stone ...	558	9	1,194	...	...	17 10 0	...	...																						
54	Empty boats ...	...	.....	6,867	...	.....	66 6 0	...	...																						
10	Passenger boats	...	.....	1,004	...	...	14 2 10	...	...																						
173	Total ...	23,220	1,84,252	46,378	1,657	69,594	671 12 10	...	2		30	15	139	5	210	1 15 8	...	175		23,250	1,84,267	1,662	69,804	673 12 6	...						
257	Total ...	29,491	2,05,632	58,494	2,091	80,035	781 0 10	0 1·8	12		1,128	47	2,748	98	2,898	26 1 8	0 1·7	263		30,619	2,05,679	2,189	82,933	807 2 6	0 1·8						
216	Total of same month last year	16,189	52,933	40,302	1,441	50,813	474 12 8	0 1·7	38		10,712	44,678	26,136	933	36,606	348 11 4	0 1·8	254		27,901	97,611	2,374	87,419	823 8 6	0 1·7						
													MISCELLANEOUS.																		
													Local Traffic.																		
									1	Bamboos (200) ...	...	3	.....	...	...	0 5 4	...	1	Govt. stores	.....	3	...	...	0 5 4	...						
	Total ...	...	...	...	...	.....	.....	...	1		...	3	.....	...	...	0 5 4	...	1		.....	3	...	...	0 5 4	...						
													TRAFFIC BETWEEN CUTTACK AND SEABOARD.																		
													Nil.																		
1	Timbers in No. ...		4	.....	...	.....	.....	0 6 0	...		...	.....	.....	...	...	.....	...	1	Local ..	.....	4	...	...	0 6 0	...						
1		...	4	.....	..	.....	.....	0 6 0	...		...	.....	.....	...	...	.....	...	1		.....	4	...	...	0 6 0	...						
1	Total ...	...	4	.....	...	.....	.....	0 6 0	1		...	.....	.....	...	...	.....	...	2		.....	7	...	...	0 11 4	...						
1	Total of same month last year	...	8	.....	...	.....	.....	0 4 0	...		...	3	.....	...	...	0 5 4	...	1		.....	8	...	...	0 4 0	...						
		...	.....	.....	...	.....	.....		...		...	.....	.....	...	...	.....				.....	.....	...	...	2 6 0	...						
258	Grand Total ...	29,491	2,05,636	58,494	2,091	80,035	781 6 10	...	13		1,128	50	2,748	98	2,898	26 7 0	...	271		30,619	2,05,686	2,189	82,933	807 13 10	...						
217	Grand total of same month last year.	16,189	52,941	40,302	1,441	50,813	475 0 8	...	38		11,712	44,678	26,136	933	36,606	348 11 4	...	255		27,901	97,619	2,374	87,419	823 12 0	...						

PUBLIC WORKS DEPARTMENT, IRRIGATION BRANCH, BENGAL.

ORISSA CIRCLE.

Statement showing the Total Amount of Traffic and Tolls on the High Level Canal for the month of August 1875.

LENGTH OF CANAL OPEN—37 MILES.

PRIVATE TRAFFIC.

Number of boats.	Nature of cargo.	Approximate Weight of cargo	Approximate Value of cargo.	Tonnage of boats. Maunds.	Tonnage of boats. Tons.	Ton mileage.	Tollage.	Rate of toll per ton mile.
		Mds.	Rs.				Rs. A. P.	A. P.
22	Salt ...	3,319	16,595	5,182	185	6,527	73 14 0	...
5	Cotton ...	712	7,120	1,146	41	1,168	14 2 0	...
16	Rice ...	760	760	1,391	50	958	12 3 8	...
2	Timber ...	475	1,544	780	28	947	11 10 0	...
3	Copper .	540	16,200	721	26	876	10 2 0	...
2	Paddy ...	420	210	561	20	681	8 4 0	...
4	Castor-seed, &c.	446	1,561	595	21	723	8 5 2	...
2	Jaggery ...	311	1,555	501	18	608	7 2 0	...
3	Grain ...	171	256	446	16	627	6 0 0	...
2	Gunnies ...	237	1,422	316	11	384	4 8 0	...
1	Gingelly ...	210	840	281	10	341	4 2 0	...
2	Mustard-seed	217	1,085	290	10	352	4 1 3	...
1	Oil ...	173	2,249	292	10	355	4 2 0	...
6	Straw ...	502	157	831	30	126	3 11 2	...
2	Turmeric ...	119	595	224	8	289	3 0 0	...
1	Sundries ...	197	197	263	9	319	3 12 0	...
1	Provision ...	68	68	125	5	152	1 14 0	...
47	Empty boats	.....	.....	3,701	132	3,433	41 15 8	...
6	Passenger boats ...	.....	.....	539	19	532	6 14 10	...
128	Total ...	8,877	52,414	18,185	649	19,398	229 11 9	0 2·2
100	Total of same month last year ..	4,155	26,652	12,119	433	12,339	138 13 0	0 2·1

STORES AND MATERIALS FOR IRRIGATION WORKS.

Number of boats.	Nature of cargo.	Approximate Weight of cargo.	Approximate Value of cargo.	Tonnage of boats. Maunds.	Tonnage of boats. Tons.	Ton mileage.	Tollage.	Rate of toll per ton mile.
		Mds.	Rs.				Rs. A. P.	A. P.
1	Iron work	400	2,000	783	28	951	11 10 0	...
1	Empty boats ...	.....	.....	168	6	6	0 12 0	...
2		400	2,000	951	34	957	12 6 0	0 2·4

ABSTRACT.

Number of boats.	Nature of traffic.	Weight of cargo.	Value of cargo.	Tonnage.	Ton mileage.	Tollage.	Rate of toll per ton mile.	Remarks.
		Mds.	Rs.			Rs. A. P.	A. P.	
128	Local ...	8,877	52,414	649	19,398	229 11 9	0 2·2	
2	Govt. stores ...	400	2,000	34	957	12 6 0	0 2·4	
130		9,277	54,414	683	20,355	242 1 9	0 2·2	
108		5,000	26,665	520	14,999	166 4 2	0 2·	

											MISCELLANEOUS.															
1	Sundries ...	......	......	......	...	......	0 12 0	...	21	Boats passed free...	......	......	......	...	...	......	...	1 21	Local ... Govt. stores ...	... ...	....	... ...	....	0 12 0	... ...
1	Total ...	......	......	......	...	......	0 12 0	...	21		......	......	......	...	...	......	...	22		...	......	...	......	0 12 0	...
6	Total of same month last year ...	......	......	......	...	......	......	...	16		......	......	......	...	...	......	...	32		...	......	...	......	......	...
129	Grand total ...	8,877	52,414	18,185	649	19,398	230 7 9	...	23		400	2,000	951	34	957	12 6 0	...	152		9,277	54,414	683	20,355	242 13 9	...
106	Grand total of same month last year ...	4,155	26,652	12,119	433	12,339	138 13 0	...	24		845	13	2,435	87	2,560	27 7 2	...	130		5,000	26,665	520	14,899	166 4 2	...

PUBLIC WORKS DEPARTMENT, IRRIGATION BRANCH, BENGAL.

ORISSA CIRCLE.

Statement showing the Total Amount of Traffic and Tolls on the Taldundah Canal for the month of August 1875.

LENGTH OF CANAL OPEN—27 MILES.

PRIVATE TRAFFIC.

Number of boats.	Nature of cargo.	Approximate Weight of cargo.	Approximate Value of cargo.	Tonnage of boats. Maunds.	Tonnage of boats. Tons.	Ton mileage.	Tollage.	Rate of toll per ton mile.
		Mds.	Rs.				Rs. A. P.	A. P.
1	Jaggery ...	332	1,330	595	21	531	2 15 7	...
35	Till-seed ...	9,095	27,285	16,785	600	600	10 8 0	...
2	Mustard ...	276	1,105	585	21	21	0 5 11	...
4	Castor seed ...	890	2,672	1,674	60	60	1 0 9	...
9	Young plants	738	900	2,350	84	105	5 14 3	...
4	Rubble ...	1,598	74	2,758	98	295	6 14 2	...
52	Empty boats	...	...	11,769	421	841	13 11 8	...
107	Total ...	12,929	33,366	36,516	1,305	2,453	41 6 4	0 3·2
16	Total of same month last year ...	1,266	408	3,595	128	425	8 15 9	0 4·

STORES AND MATERIALS FOR IRRIGATION WORKS.

Number of boats.	Nature of cargo.	Approximate Weight of cargo.	Approximate Value of cargo.	Tonnage of boats. Maunds.	Tonnage of boats. Tons.	Ton mileage.	Tollage.	Rate of toll per ton mile.
		Mds.	Rs.				Rs. A. P.	A. P.
...	...	...	...	...	...	...	.....	...
8		1,799	63-8-0	4,837	173	363	12 1 6	0 6

ABSTRACT.

Number of boats.	Nature of traffic.	Weight of cargo.	Value of cargo.	Tonnage.	Ton mileage.	Tollage.	Rate of toll per ton mile.	Remarks.
		Mds.	Rs.			Rs. A. P.	A. P.	
107	Local ...	12,929	33,366	1,305	2,453	41 6 4	0 3·2	
...	...	...	...	...	...	.....	...	
...	...	...	...	...	...	.....	...	
...	...	...	...	...	...	.....	...	
...	...	...	...	...	...	.....	...	
...	...	...	...	...	...	.....	...	
...	...	...	...	...	...	.....	...	
...	...	...	...	...	...	.....	...	
107		12,929	33,366	1,305	2,453	41 6 4	0 3·2	
24		3,065	441-8	301	788	21 1 3	0 5·	

										MISCELLANEOUS.														
	Demurrage of 18 boats for 64 days ...	...	...	...	...	...	22 3 1	...	...	...	...	...	...	...	......	...	...	Local ...	...	...	...	...	22 3 1	...
	Total ...	...	...	...	...	...	22 3 1	...	...	...	...	...	...	...	......	...	...		...	...	...	...	22 3 1	...
	Total of same month last year ...	...	2-8	...	...	...	4 6 0	...	...	...	...	...	...	...	......	...	...		...	2-8	...	...	4 6 0	...
10	Grand Total...	12,929	33,366	36,516	1,305	2,453	63 9 5	...	...	...	...	...	...	...	......	...	107		[illegible]	33,366	1,305	2,453	63 9 5	...
16	Grand Total of same month last year ...	1,266	410-8-0	3,595	128	425	13 5 9	...	8	1,799	33-8-0	4,837	173	363	12 1 6	...	24		3,065	444	301	788	25 7 3	...

PUBLIC WORKS DEPARTMENT, IRRIGATION BRANCH, BENGAL.

SOUTH-WESTERN CIRCLE.

Statement showing the Total Amount of Traffic and Tolls on the Midnapore Canal for the month of August 1875.

LENGTH OF CANAL OPEN—53 MILES.

PRIVATE TRAFFIC.									STORES AND MATERIALS FOR IRRIGATION WORKS.								ABSTRACT.								
Number of boats.	Nature of cargo.	Approximate Weight of cargo.	Approximate Value of cargo.	Tonnage of boats. Mds.	Tons.	Ton mileage.	Tollage.	Rate of toll per ton mile.	Number of boats.	Nature of cargo.	Approximate Weight of cargo.	Approximate Value of cargo.	Tonnage of boats. Mds.	Tons.	Ton mileage.	Tollage.	Rate of toll per ton mile.	Number of boats.	Nature of traffic.	Weight of cargo.	Value of cargo.	Tonnage.	Ton mileage.	Tollage.	Rate of toll per ton mile.	Remarks.
		Mds.	Rs.				Rs. A. P.	As P.			Mds.					Rs. A. P.	A. P.			Mds.	Rs.			Rs. A. P.	A. P.	
1	Bones ...	70	150	125	...	.....	3 12 0	...	...	...	...	Nil	...	...	...	.....	...	3,273	Local ...	1,49,923	10,39,205	17,114	254,344	3,693 10 3	0 2¼	During the month whereas in August 1874 it was 17 miles.
23	Building materials	2,885	859	7,100	...	.....	30 12 0	...	...	...	...	...	...	...	...	.....	...	...	...	.....	.....	...	.....	.....	...	
30	Coal	4,300	2,058	9,160	...	.....	63 2 3	...	...	...	...	...	...	...	...	.....	...	...	...	.....	.....	...	.....	.....	...	
29	Cotton	2,615	49,280	7,350	...	.....	52 6 6	...	...	...	...	...	...	...	...	.....	...	...	...	.....	.....	...	.....	.....	...	
784	Empty boats ...	.....	.....	58,390	...	.....	422 6 6	...	...	...	...	...	...	...	...	.....	...	...	...	.....	.....	...	.....	.....	...	
3	Firewood	180	46	465	...	.....	5 14 6	...	...	...	...	...	...	...	...	.....	...	...	...	.....	.....	...	.....	.....	...	
55	Fishes	773	10,810	3,240	...	.....	14 11 0	...	...	...	...	...	...	...	...	.....	...	...	...	.....	.....	...	.....	.....	...	
116	Garden produce ...	5,622	19,353	16,215	...	.....	191 13 0	...	...	...	...	...	...	...	...	.....	...	...	...	.....	.....	...	.....	.....	...	
160	Grain	24,135	73,945	41,500	...	.....	310 14 0	...	...	...	...	...	...	...	...	.....	...	...	...	.....	.....	...	.....	.....	...	
16	Hides and horns...	1,540	16,375	3,385	...	.....	30 14 0	...	...	...	...	...	...	...	...	.....	...	...	...	.....	.....	...	.....	.....	...	
1	House fitting ...	20	200	200	...	.....	1 12 0	...	...	...	...	...	...	...	...	.....	...	...	...	.....	.....	...	.....	.....	...	
4	Indigo plants ...	130	350	260	...	.....	2 4 0	...	...	...	...	...	...	...	...	.....	...	...	...	.....	.....	...	.....	.....	...	
53	Jaggery and sugar	4,060	15,282	10,500	...	.....	59 4 3	...	...	...	...	...	...	...	...	.....	...	...	...	.....	.....	...	.....	.....	...	
3	Liquor	30	3,000	475	...	.....	10 8 0	...	...	...	...	...	...	...	...	.....	...	...	...	.....	.....	...	.....	.....	...	
34	Metals	3,270	1,01,960	8,965	...	.....	39 14 9	...	...	...	...	...	...	...	...	.....	...	...	...	.....	.....	...	.....	.....	...	
104	Miscellaneous ...	6,412	14,246	18,380	...	.....	122 3 0	...	...	...	...	...	...	...	...	.....	...	...	...	.....	.....	...	.....	.....	...	
108	Oil, oil-seed, and oil-cake. ...	15,326	52,550	34,615	...	.....	212 14 3	...	...	...	...	...	...	...	...	.....	...	...	...	.....	.....	...	.....	.....	...	
158	Paddy, rice, and other food-grain..	17,810	30,231	33,975	...	.....	361 15 0	...	...	...	...	...	...	...	...	.....	...	...	...	.....	.....	...	.....	.....	...	
47	Piece-goods ...	928	1,22,400	7,365	...	.....	42 13 9	...	...	...	...	...	...	...	...	.....	...	...	...	.....	.....	...	.....	.....	...	
37	Pottery	1,180	906	6,199	...	.....	33 12 6	...	...	...	...	...	...	...	...	.....	...	...	...	.....	.....	...	.....	.....	...	
1,164	Passenger boats ...	.....	.....	82,988	...	.....	730 6 6	...	...	...	...	...	...	...	...	.....	...	...	...	.....	.....	...	.....	.....	...	
128	Salt	35,365	1,47,365	65,110	...	.....	511 11 3	...	...	...	...	...	...	...	...	.....	...	...	...	.....	.....	...	.....	.....	...	
13	Silk and indigo ...	525	72,640	2,240	...	.....	12 0 9	...	...	...	...	...	...	...	...	.....	...	...	...	.....	.....	...	.....	.....	...	
87	Straw	9,926	4,519	31,125	...	.....	178 2 9	...	...	...	...	...	...	...	...	.....	...	...	...	.....	.....	...	.....	.....	...	
48	Thread	3,490	1,15,600	10,065	...	.....	43 7 6	...	...	...	...	...	...	...	...	.....	...	...	...	.....	.....	...	.....	.....	...	
22	Timber ...	3,981	4,260	7,268	...	.....	91 10 9	...	...	...	...	...	...	...	...	.....	...	...	...	.....	.....	...	.....	.....	...	
44	Tobacco	5,390	30,840	12,340	...	.....	1 3 9 0	...	...	...	...	...	...	...	...	.....	...	...	...	.....	.....	...	.....	.....	...	
1	Treasure	80	1,50,000	325	...	.....	9 12 0	...	...	...	...	...	...	...	...	.....	...	...	...	.....	.....	...	.....	.....	...	
3,273	Total ...	1,49,923	10,39,205	4,79,216	17,114	254,344	3,693 10 3	2¼	...	...	.....	...	...	...	...	.....	...	3,273	Total ..	1,49,923	10,39,205	17,114	254,344	3,693 10 3	0 2¼	

2,962	Total of same month last year ...	1,49,271	8,55,446	4,74,408	16,942	313,951	4,990	8	6	0 3
	Passengers, No. 8440 ...	......	......	......	...	......	156	9	9	...
	Rafts of timber, Logs 160 ...	......	1,499	......	...	......	20	0	0	...
	Demurrage, &c. ...	......	......	......	...	......	12	1	3	...
22	Boats passed free...	......	......	......	...	......	......			...
22	Total ...	......	1,499	......	...	......	188	11	0	...
23	Total of same month last year ...	......	1,606	......	...	......	299	5	0	...
3,295	Grand Total ...	1,49,923	10,40,704	4,79,216	17,114	254,344	3,882	5	3	...
2,984	Grand Total of same month last year ...	1,49,271	8,57,052	4,74,408	16,942	313,951	5,289	8	6	...

.. ...	.	...	..	...	......	..	2,962	Total ..	1,49,271	8,55,446	16,942	313,951	4,990	3	6	0 3
MISCELLANEOUS.																
......	...	...	...	...	......	...	22	Local ...	......	1,499	...	......	182	11	0	...
......	...	...	...	...	......	...	...		......	......	...	......	......			...
......	...	...	...	...	......	...	...		......	......	...	......	......			...
......	...	...	...	...	......	...	...		......	......	...	......	......			...
......	...	...	...	...	......	...	22	Total ...	......	1,499	...	......	188	11	0	...
......	...	...	...	...	......	...	22	Total ...	......	1,606	...	......	299	5	0	...
......	.	...	...	...	......	..	3,295	Total	1,49,923	10,40,704	17,114	254,344	3,882	5	3	...
......	...	...	...	...	......	...	2,984	Total ...	1,49,271	8,57,052	16,942	313,951	5,289	8	6	...

A ton of goods was carried on the average 14 miles

PUBLIC WORKS DEPARTMENT, IRRIGATION BRANCH, BENGAL.

SOUTH-WESTERN CIRCLE.

Statement showing the Total Amount of Traffic and Tolls on the Hidgellee Tidal Canal for the month of August 1875.

LENGTH OF CANAL OPEN—29 MILES.

PRIVATE TRAFFIC.

Number of boats.	Nature of cargo.	Approximate Weight of cargo.	Approximate Value of cargo.	Tonnage of boats. Maunds.	Tonnage of boats. Tons.	Ton mileage.	Tollage.	Rate of toll per ton mile.
		Mds.	Rs.				Rs. A. P.	A. P.
194	Paddy ...	25,377	30,162	53,360	...	...	655 0 9	...
3	Brick ...	425	14	875	...	...	9 4 0	...
4	Fishes ...	1	40	285	...	...	2 10 9	...
1	Vegetable ...	4	10	20	...	...	0 3 9	...
1	Skin ...	.....	500	90	...	...	1 0 3	...
1	Radish-seed ...	.....	400	60	...	...	1 1 6	...
1	Sand ...	.....	12	200	...	...	2 4 0	...
38	Passenger boats	.....	.....	2,065	...	...	27 15 6	...
302	Empty boats	.....	.....	25,369	...	...	254 1 0	...
4	Pottery ...	76	22	285	...	...	2 7 3	...
44	Salt ...	9,604	40,634	24,825	...	...	310 12 0	...
1	Ganges water	200	30	400	...	...	2 12 0	...
3	Jaggery ...	94	430	550	...	...	4 0 0	...
91	Miscellaneous	7,633	34,587	20,210	...	...	264 3 9	...
2	Materials ...	350	700	840	...	...	9 7 3	...
5	Firewood ...	480	212	1,170	...	...	8 2 3	...
2	Timber ...	.....	300	875	...	...	8 1 6	...
23	Straw ...	1,670	568	5,710	...	...	39 2 6	...
7	Mats ...	610	6,100	2,225	...	...	15 4 9	...
3	Spice ...	300	2,600	700	...	...	4 13 6	...
2	Basket ...	27	30	115	...	...	0 13 0	...
2	Garden produce	925	80	475	...	...	3 4 3	...
12	Betel ...	339	885	795	...	...	6 14 9	...
8	Tobacco ...	740	3,445	2,020	...	...	22 3 6	...
2	Cotton ...	80	1,060	575	...	...	6 7 9	...
4	Grain ...	42	84	160	...	...	1 1 6	...
1	Thread ...	25	2,000	325	...	...	2 3 9	...
7	Oil-cake ...	313	236	815	...	...	5 9 6	...
768	Total ...	49,315	1,25,121	1,45,394	5,192	94,453	1,671 6 3	0 3·3
1,294	Total of same month last year ...	1,16,378	2,22,693	3,22,048	11,501	215,081	4,257 1 0	0 3·8

STORES AND MATERIALS FOR IRRIGATION WORKS.

Number of boats.	Nature of cargo.	Approximate Weight of cargo.	Approximate Value of cargo.	Tonnage of boats. Maunds.	Tonnage of boats. Tons.	Ton mileage.	Tollage.	Rate of toll per ton mile.
		Mds.	Rs.				Rs. A. P.	A. P.
...	...	...	...	...	...	...	...	...

ABSTRACT.

Number of boats.	Nature of traffic.	Weight of cargo.	Value of cargo.	Tonnage.	Ton mileage.	Tollage.	Rate of toll per ton mile.	Remarks.
		Mds.	Rs.			Rs. A. P.	A. P.	
768	Local...	49,315	1,25,121	5,192	94,453	1,671 6 3	0 3·3	an average distance of 18 miles,
...	...	...	...	...	...	...	...	
...	...	...	...	...	...	...	...	
...	...	...	...	...	...	...	...	
...	...	...	...	...	...	...	...	
...	...	...	...	...	...	...	...	
...	...	...	...	...	...	...	...	
...	...	...	...	...	...	...	...	
...	...	...	...	...	...	...	...	
...	...	...	...	...	...	...	...	
...	...	...	...	...	...	...	...	
...	...	...	...	...	...	...	...	
...	...	...	...	...	...	...	...	
...	...	...	...	...	...	...	...	
...	...	...	...	...	...	...	...	
...	...	...	...	...	...	...	...	
...	...	...	...	...	...	...	...	
...	...	...	...	...	...	...	...	
...	...	...	...	...	...	...	...	
...	...	...	...	...	...	...	...	
...	...	...	...	...	...	...	...	
...	...	...	...	...	...	...	...	
...	...	...	...	...	...	...	...	
...	...	...	...	...	...	...	...	
...	...	...	...	...	...	...	...	
...	...	...	...	...	...	...	...	
...	...	...	...	...	...	...	...	
...	...	...	...	...	...	...	...	
768		49,315	1,25,121	5,192	94,453	1,671 6 3	0 3·3	
1,294		1,16,378	2,22,693	11,501	215,081	4,257 1 0	0 3·8	

											MISCELLANEOUS.														
	Passengers, No. 248 ...	...	...	...	...	...	7 7 6	...	...		...	...	...	...	...	...	...	...	Local...	...	...	...	...	7 7 6	...
	Total ...	...	...	...	...	...	7 7 6	...	...		...	...	...	...	...	...	...	...		...	...	...	...	7 7 6	...
	Total of same month last year ...	...	...	...	...	...	50 12 6	...	...		...	...	...	...	...	...	...	...		...	...	...	...	50 12 6	...
768	Grand Total...	49,315	1,25,121	1,45,394	5,192	94,453	1,678 13 9		...		...	...	...	...	...	...	...	768		49,315	1,25,121	5,192	94,453	1,678 13 9	...
1,294	Grand Total of same month last year ...	1,16,378	2,22,693	3,22,048	11,501	2,15,081	4,307 13 6	...	...		...	...	...	...	...	...	...	1,294		1,16,378	2,22,693	11,501	2,15,081	4,307 13	...

A ton of goods was carried

ABSTRACT.

Canals.	Tollage of the year 1875-76.		Tollage of the year 1874-75.		Remarks.
	During the month.	To end of month.	During the corresponding month.	To end of corresponding month.	
Orissa Circle.	Rs. A. P.	Rs. A. P.	Rs. A. P.	Rs. A. P.	
Kendrapara	807 13 10	3,622 11 6	823 12 0	4,758 6 3	
High Level, Section I	242 13 9	1,330 3 11	166 4 2	804 1 7	
Taldundah	63 9 5	459 4 9	25 7 3	282 0 6	
Total Orissa Circle ...	1,114 5 0	5,412 4 2	1,015 7 5	5,844 8 4	
South-Western Circle.					
Midnapore	3,882 5 3	22,140 0 11	5,289 8 6	24,880 10 1	
Tidal	1,678 13 9	15,393 15 6	4,307 13 6	35,578 12 9	The falling off is due to the stoppage of transport of rice and paddy for the famine districts.
Total South-Western Circle ...	5,561 3 0	37,534 0 5	9,597 6 0	60,459 6 10	
Grand Total ...	6,675 8 0	42,946 4 7	10,612 13 5	66,303 15 2	

The 23rd September 1875.

G. A. Searle, *Lieut.-Col.*, s.c.,
Asst. Secretary to the Government of Bengal,
in the P. W. Dept., Irrigation Branch.

Weekly Return of Traffic Receipts on Indian Railways.

EAST INDIAN RAILWAY—MAIN LINE.

Approximate Return of Traffic for week ended 25th September 1875, on 1,279¾ miles open

	Coaching Traffic.			Merchandise and Mineral Traffic.			Total Traffic Receipts.	Total Train Miles.
	No. of Passengers.	Coaching receipts.		Weight carried.	Receipts.			
		Rs. A. P.	£. s. d.	Mds. Srs.	Rs. A. P.	£. s. d.	£. s. d.	
Total traffic for the week	107,078½	1,26,206 11 6	11,568 19 0	6,68,402 20	2,75,468 8 7	25,251 5 8	36,820 4 8	*{41,355½ Coaching. 43,817½ Merchandise.
Or per mile of railway	.....	98 9 11	9 0 10	.....	215 4 0	19 14 7	28 15 5	.....
For previous 11 weeks of half-year	1,172,962½	13,75,643 1 7	126,100 12 4	69,39,687 20	29,66,417 5 9	271,921 11 10	398,022 4 2	1,011,371½
Total for 12 weeks ..	1,280,040½	15,01,849 13 1	137,669 11 4	76,08,090 0	32,41,885 14 4	297,172 17 6	434,842 8 10	1,096,544½
COMPARISON.								
Total for corresponding week of previous year	116,013	1,41,402 10 9	12,961 18 3	7,05,892 20	2,98,663 13 6	27,377 10 4	40,339 8 7	42,341 Coaching. 59,087 Merchandise. 8,004 Return empty.
Per mile of railway, corresponding week of previous year ...	.....	110 7 11	10 2 7	.....	233 6 0	21 7 10	31 10 5	...
Total to corresponding date of previous year	1,315,586	15,79,804 1 7	144,815 7 6	1,03,26,316 0	44,00,082 4 1	403,346 17 5	548,156 4 11	1,465,354

* Deducted miles 479 from Coaching, and 9,211½ from Merchandise, excess included in week ended 28th August 1875.

EAST INDIAN RAILWAY—JUBBULPORE LINE

Approximate Return of Traffic for week ended 25th September 1875, on 223¾ miles open.

		Rs. A. P.	£. s. d.	Mds. Srs.	Rs. A. P	£. s. d.	£. s. a.	
Total traffic for the week	3,018½	8,474 3 3	776 16 0	32,464 0	10,672 14 0	978 7 0	1,755 3 0	†{4,832½ Coaching. 1,641½ Merchandise.
Or per mile of railway	.....	37 14 0	3 9 5	.	47 11 2	4 7 6	7 16 11	.....
For previous 11 weeks of half-year ..	43,465	1,00,732 5 9	9,233 16 0	3,59,809 30	1,03,418 1 0	9,479 19 9	18,713 15 9	74,189½
Total for 12 weeks ...	47,078½	1,09,206 9 0	10,010 13 0	3,92,333 30	1,14,090 15 0	10,458 6 9	20,468 18 9	80,663½
COMPARISON.								
Total for corresponding week of previous year	4,612	10,903 4 9	999 9 5	31,073 30	11,018 12 0	1,010 1 0	2,009 10 5	4,147 Coaching. 2,202 Merchandise. 105 Return empty.
Per mile of railway, corresponding week of previous year ..	.....	48 11 8	4 9 4	.....	49 3 11	4 10 3	8 19 7	.....
Total to corresponding date of previous year	50,928	1,10,338 12 3	10,114 7 8	5,26,450 10	1,62,752 0 3	16,750 8 8	26,864 16 4	1,07,015

† Added miles 581½ to Coaching, and deducted 358½ from Merchandise, short and excess, included in week ended 28th August 1875.

EASTERN BENGAL RAILWAY.

Approximate Return of Traffic for week ended 25th September 1875, on 158½ miles open.

	Coaching Traffic.			Merchandise and Mineral Traffic.			Total receipts.
	Number of passengers.	Coaching receipts.		Weight carried.	Receipts.		
		Rs. A. P.	£. s. d.	Mds. Srs.	Rs. A. P.	£. s. d.	£. s. d.
Total traffic for the week	40,351½	20,994 3 6	1,924 9 5	2,10,063 12	67,044 8 7	6,145 15 0	8,070 4 5
Or per mile of railway . ..	255	132 10 7	12 3 3	1,327 17	423 10 7	38 16 0	51 0 0
For previous 12 weeks of half-year .	340,035	1,99,038 9 11	18,327 13 11	13,84,848 17	3,97,627 8 7	36,419 3 10	54,776 17 9
Total for 13 weeks	380,386½	2,20,032 13 5	20,252 3 4	15,94,911 29	4,64,672 1 2	42,594 18 10	62,847 2 2
COMPARISON.							
Total for corresponding week of previous year	38,427	19,946 14 4	1,828 9 5	2,65,634 30	70,246 4 1	7,264 4 9	9,092 14 2
Per mile of railway, corresponding week of previous year ...	243	126 0 9	11 11 1	1,678 23	500 12 8	45 18 1	57 9 2
Total to corresponding date of previous year	365,212½	2,00,593 3 4	18,937 14 5	21,79,855 20	6,34,530 13 6	58,074 0 9	77,013 4 2

CALCUTTA AND SOUTH-EASTERN STATE RAILWAY.

Approximate Return of Traffic for week ended 25th September 1875, on 28 miles open.

	Coaching Traffic.				Merchandise and Mineral Traffic.				Total receipts.
	Number of passengers.	Coaching receipts.			Weight carried	Receipts.			
		Rs. A. P.	£ s. d.		Mds Srs.	Rs. A. P.	£. s. d.		£ s. d.
Total traffic for the week	8,613	1,082 0 0	108 4 0		16,993 0	499 0 0	40 18 0		158 2 0
Or per mile of railway	308	38 8 0	3 17 0		607 0	18 0 0	1 16 0		5 13 6
For previous 12 weeks of half-year	86,553	11,079 0 0	1,107 18 0		1,56,405 0	4,959 0 0	495 18 0		1,603 16 0
Total for 13 weeks	95,166	12,161 0 0	1,216 2 0		1,73,398 0	5,458 0 0	545 16 0		1,761 18 0
Comparison									
Total for corresponding week of previous year	10,194	1,150 12 3	115 1 6		12,588 0	382 13 0	38 5 7		153 7 1
Per mile of railway, corresponding week of previous year	363	41 1 9	4 2 2		449 23	13 10 9	1 7 4		5 9 6
Total to corresponding date of previous year	87,887	11,497 0 10	1,149 14 1		1,51,846 25	4,642 15 0	464 5 10		1,613 19 11

Printed and published by Edwin Morris Lewis, at the Printing Office of the Bengal Secretariat, No. 28, Chowringhee, in the City of Calcutta,—6th October 1875.

[REGISTERED No 20.]

No. 41 of 1875

The Calcutta Gazette.

WEDNESDAY, OCTOBER 13, 1875.

CONTENTS.

	Page.
PART I.—Orders and Notifications by the Lt.-Governor of Bengal, the High Court, Government Treasury, &c	1309—1318
PART IA.—Orders and Notifications by the Government of India	Nil.
PART II.—Advertisements	1603—1619
PART III.—Acts of the Bengal Council :—	
An Act to provide for the Survey and Demarcation of land	41—49
PART IV.—Bills of the Bengal Council	Nil.
PART V.—Acts of the Legislative Council of India	Nil.
PART VI.—Bills of the Legislative Council of India :—	
A Bill to amend the law relating to Merchant Seamen	211—212
SUPPLEMENT No. 41	1213—1236

PART I.

Orders and Notifications by the Lieut.-Governor of Bengal, the High Court, Government Treasury, &c.

ORDERS BY THE LIEUTENANT-GOVERNOR OF BENGAL.

REVENUE AND GENERAL DEPARTMENTS.

No. 1963C.S.

GENERAL.—*The 1st October* 1875.—Mr. Warren Hastings D'Oyly, Magistrate and Collector of Rajshahye, is allowed leave for one month and 22 days, under Section 21, Chapter VI of the Civil Leave Code, with effect from the 4th instant.

The 2nd October 1875.—Mr. William McKinley Clay, B.A., Joint Magistrate and Deputy Collector, Rajshahye, is appointed to act temporarily as Magistrate and Collector of that district until Mr. Weekes joins.

Mr. Arthur Weekes, M.A., Officiating Magistrate and Collector of Hooghly, is appointed to act as Magistrate and Collector of Rajshahye during the absence, on leave, of Mr. W. H. D'Oyly, or until further orders, from the date on which he may be relieved by Sir William Herschel of his present duties.

Sir William James Herschel, Baronet, is appointed to act until further orders as Magistrate and Collector of Hooghly on being relieved by Mr. C. T. Buckland of his present duties as Officiating Commissioner of Burdwan.

The 3rd October 1875.—Baboo Borada Kant Moozamdar, Deputy Magistrate and Deputy Collector, Balasore, is vested with the powers of a Collector under Act X of 1870 for the purpose of acquiring lands in that district.

Mr. Richard Herbert Greaves, Officiating Joint-Magistrate and Deputy Collector, in charge of the Kendraparah division of the Cuttack district, is posted to the sudder station of that district.

Mr. Henry Arthur Deuteros Phillips, Assistant Magistrate and Collector, Balasore, is appointed to have charge of the Kendraparah division of the Cuttack district.

The 4th October 1875.—The services of Mr. Robert Douglas Hare, Extra Assistant Commissioner, Manbhoom, are placed at the disposal of the Government of India in the Foreign Department.

The 5th October 1875.—Mr. Lawrence Barlow Roberts, Deputy Magistrate and Deputy Collector, on settlement work in the Sonthal Pergunnahs, is allowed leave for one month, under Sections 3 and 14, Supplement F of the Civil Leave Code, in extension of the leave granted to him under orders of the 31st August 1875.

The 6th October 1875.—Mr. George Kennedy Webster, C.S., reported his departure from India on furlough on the afternoon of the 1st instant.

Baboo Kedar Nath Ghose is appointed to be temporarily a Sub-Deputy Collector of the First Grade in the Burdwan Division during the absence, on deputation, of Baboo Koylash Chunder Chatterjee, Sub-Deputy Collector, Midnapore, to act as a Deputy Magistrate and Deputy Collector.

The 7th October 1875.—Moulvie Syed Zakir Hossein, Sub-Deputy Collector, Soopool, is allowed leave of absence for one month and 10 days, under Section 21, Chapter VI of the Civil Leave Code, from the 4th October 1875, or any subsequent date he may avail himself of it.

The 8th October 1875.—Baboo Mohima Chunder Pal, Deputy Magistrate and Deputy Collector, in charge of the Barripore Division of the 24-Pergunnahs district, is allowed leave for three weeks, under Section 21, Chapter VI of the Civil Leave Code, with effect from the 9th November 1875.

EDUCATION.—*The 7th October* 1875.—Mr. Brojendro Nath De, Assistant Magistrate and Collector, Shahabad, is appointed to be a member of the District School Committee of that place

The 11th October 1875.—Dr. W. Robson, Officiating Inspector of Schools, Eastern Bengal Circle, is appointed to act in the Second Class of the Bengal Educational Service from the date of Mr. Scott's decease.

Mr. W. Griffiths, M.A., Assistant Professor, Presidency College, is appointed to act in the Third Class of the Bengal Educational Service from the date of Mr. Scott's decease.

Mr. Alfred Ewbank, M.A., Officiating Principal, Dacca College, is promoted to the Third Class of the Bengal Educational Service from the date of Mr. Scott's decease.

OPIUM.—*The 7th October* 1875.—Mr. H. N. Snell, Assistant Sub-Deputy Opium Agent attached to the Benares Agency, is allowed leave of absence from the 22nd October to the 14th November 1875, both days inclusive, under Section 21, Chapter VI of the Civil Leave Code.

MEDICAL.—*The 3rd October* 1875.—Second Grade Assistant Surgeon Chooney Lall Dass is appointed to the Hospital and Medical School at Cuttack.

The services of Assistant Surgeon Benode Behary Ghose, a Supernumerary at the Presidency, are placed at the disposal of the Government of the North-Western Provinces.

The services of Assistant Surgeon Bhola Nauth Mookurjee, a Supernumerary at the Presidency, are placed at the disposal of the Government of India, Public Works Department. This cancels the orders of the 15th September 1875, placing the services of Assistant Surgeon Benode Behary Das at the disposal of that Government.

The 5th October 1875.—Surgeon Lewis Richard Dawson is appointed to act as Civil Surgeon of Mymensing during the absence, on leave, of Surgeon Major J. C. Shaw, or until further orders.

The 7th October 1875.—Dr. Kristo Dhone Ghose, Civil Medical Officer of Rungpore, is allowed leave of absence for two months, under Section 21, Chapter VI of the Civil Leave Code.

ERRATUM.—*The 7th October* 1875.—In the orders of the 22nd September 1875, published in the *Calcutta Gazette* of the 29th idem, appointing certain gentlemen to be members of the District School Committee of Chittagong—

For	*Read*
Baboo Ishan Chundra Bose,	Baboo Iswar Chander Bose, Head-Master.
,, Pran Nath Banerjee, M.A.,	Mr. Pran Nath Banerjee, M.A., B.L.

R. L. MANGLES,
Offg. Secy. to the Govt. of Bengal.

NOTIFICATION.

The 3rd October 1875.—In continuation of the notification of the 15th June 1875, published in the *Calcutta Gazette* of the 16th idem, Mr. Hugh Lloyd Jones, B.A., District Superintendent of Police, Dinagepore, is declared to have passed the higher standard of departmental examination in law at the examination held in April 1875. Mr. Jones is still liable to pass in vernacular by that standard.

H. J. S. COTTON,
Offg. Jr. Secy. to the Govt. of Bengal.

[Second Publication.]

COMPETITIVE EXAMINATIONS FOR ADMISSION OF CANDIDATES TO THE NATIVE CIVIL SERVICE OF BENGAL.

Minute by the Lieutenant-Governor of Bengal, dated the 25th September 1875.

THE Resolutions (as noted in the margin) by the Government of Bengal will have shewn that the examinations instituted by my predecessor (Sir George Campbell) for admission to the Native Civil Service on a principle the excellence of which is admitted have resulted in the passing of a large number of candidates. The number indeed is very satisfactory, as showing a widespread desire among the educated youths to qualify themselves for public employ; but it proves to be considerably in excess of the number of appointments to which they can be properly and conveniently appointed within any short time. Employment has been found for very many of the candidates, but I find from the latest returns that about 155 remain unemployed. Although orders have been reiterated to the local authorities to reserve, as far as possible, some employment for these qualified persons, still it is to be feared that some time must elapse before they are all employed. It has consequently been notified that no more examinations will be held under the existing rules until further notice. Nevertheless, being anxious that there should be no interruption of the general effect of the principle introduced by my predecessor, I have considered whether experience has shewn that any practical improvements could be made in its working. It is natural to suppose that, as circumstances develope themselves, progress will be found practicable in advancing the principle towards its legitimate conclusion, the principle being to encourage those who aspire to public employ to qualify themselves by the best and highest kinds of education.

Resolution dated the 22nd August 1874.
" " the 22nd June 1875.

2. In the first place, it is seen that to pass all those candidates who come up to a given standard, without any restriction on the numbers to be passed, will, in the present circumstances of the country, bring virtually on the hands of Government a larger number than can be conveniently provided for. It is quite true that the Government has never promised that every one who passes shall be employed or that absolutely all appointments shall be reserved for those who pass, or that none shall be appointed save these passed candidates. On the contrary, the Government has expressly reserved to itself a discretion in these respects. And such discretion is, and must be, exercised, inasmuch as there may be many good reasons, besides the winning of a place at an examination, for appointing native gentlemen to the higher grades in the public service. Still it seems that passed candidates do for the most part actually entertain expectations that some employment will be found for them. And it is better to preclude the possibility of expectations being formed which the Government never absolutely bound itself to entirely fulfil, and perhaps may not be able to fulfil.

3. It is therefore indispensable that in future examinations a fixed number of places in the higher and in the lower class of appointments should be prescribed, for which will be passed those candidates who come out first at the examination. And for those who are thus passed, employment will be found. In other words, the system already begun for passing candidates for the Native Civil Service can be maintained only by the rule of competition for a fixed number of places. Those who thus pass will entertain expectations which will be fulfilled.

4. Further, it is understood that the existing rules have had the effect of according more weight than probably was intended to the "Entrance" Examination of the University, and have induced many candidates to regard the passing of that examination as being an end gained, instead of being what it is intended to be—a means to a particular end, namely, the taking of a degree It is not to be supposed that a person who passes the Entrance standard is highly or even well educated. For the future, then, no candidate will be allowed to compete for the higher class of appointments, that is appointments of Rs. 100 and upwards, unless he be a graduate; nor for the lower class of appointments, that is appointments of less than Rs. 100, unless he shall have passed the First Arts Examination. The only exception allowed will be in favor of those who have served Government for six years, if candidates for the first class, and three years, if candidates for the second class.

5. Although it is important to open the higher grades of the service to remarkable merit in whatever section of the people it may be found, still it is very desirable also to obtain for these grades young men of the best stamp and the highest tone. The presenting of an University degree as a preliminary condition will tend to secure both of the above objects.

6. I propose, then, that an examination should be held next February, the same month as in previous years, and in the same subjects, for four places in the first class of appointments, and for seven places in the second class of appointments. The places will be awarded to the candidates according to priority in the examination, provided that none be passed for the higher standard unless he obtains at least two-thirds, or for the lower standard unless he obtains at least half, of the total number of obtainable marks upon the whole examination. Those who have already passed the previous examination for the Native Civil Service in the first class will be admitted to the competition for the first class without further certificate. But those previously passed for the second class only cannot compete for the first class unless they shall have taken an University degree, or have served Government for six years under the rules.

7. To the persons thus passed at the competitive examination, a general expectation will be afforded of employment within a reasonable time in the class of appointments for which each has passed, though no guarantee can be given of any particular appointment, or an appointment in a particular grade in that class, within a given time For instance, a person who wins a place in the higher class of appointments will be appointed sooner or later to at least a sub-deputyship on Rs 100 a month. But it does not at all follow that he will be appointed a Deputy Magistrate and Deputy Collector; he may or may not be so appointed; that will depend on the pleasure of Government.

8. The subjects for the examination will remain the same as those prescribed in October 1873 (by the Government letter No. 299E.), as they are found by experience to be both suitable and practical, giving due weight to botany, chemistry, engineering and surveying—the very branches to which our high education ought to be more and more directed, including also those professional and official subjects in which our native officers require training. The rules also which relate to riding, walking, and gymnastics are entirely retained, as they are proved to have been useful in attracting attention to the benefit of bodily exercise, as well as mental culture

9. These orders will render necessary some modifications in the existing rules, chiefly by way of omission of various clauses issued with the Government letter No. 299E. of the 10th October 1873. A revised edition of the rules has been accordingly prepared.

RICHARD TEMPLE.

NATIVE CIVIL SERVICE EXAMINATIONS AND CIVIL SERVICE CLASSES.

[Rules to come into force after the examination of 1875.]

INTRODUCTORY.

Now that there have been held four annual examinations for the Native Civil Service and that a fifth examination is to take place in February 1876, the Lieutenant-Governor wishes to place the Native Civil Service examinations on a permanent footing.

2. All appointments in the Subordinate Executive Service, and all posts of Rs. 50 monthly salary and upwards in the sub-divisional establishments, both in Regulation and Non-Regulation Provinces, will ordinarily be reserved for persons who are passed at the Native Civil Service examination under the conditions specified in the subsequent paragraph 7 of these rules. Candidates for the gazetted appointments in the Police and Opium Departments will not be admitted to the examination save under a special certificate, which can only be granted under the orders of the Lieutenant-Governor. Lists of candidates passed under the subsequent paragraph 7 of these rules will be published in the *Gazette*.

ELIGIBILITY AND PRELIMINARIES TO THE EXAMINATION.

Admissible to examination.

3. All candidates eligible for appointments under rules 5 and 6 (below), who satisfy the preliminary requirements, will be admitted to the Native Civil Service examination

4. The preliminary requirements which all candidates must satisfy are—

(a) Certificate of Character.

A certificate will be required from every candidate of his character, respectability, and general moral fitness, such certificate being signed by two gentlemen of his own nationality, resident in the district of which he is a native, or where he usually resides, and also signed by the Judge or Magistrate of such district. The certificate of the two firstnamed is expected to be based upon personal knowledge, and the certificate of the Judge or Magistrate to indicate that the gentlemen who have signed it are qualified by their position and character to give such a certificate, and that the Judge or Magistrate himself knows nothing to the prejudice of the candidate. In the case of the town of Calcutta, instead of the signature of the Judge or Magistrate, the certificate should bear that of any Judge of the High Court, or the Commissioner of Police, or the Commissioner of the Presidency Division.

(b) Certificate of Sound Health.

Each candidate will be required to produce a certificate from a Government medical officer, stating that the candidate is generally a man of sound health, that he has expressed his willingness to serve in any district of the Lower Provinces, and that he (the medical officer) believes him to be capable of doing so, so far as can be judged antecedently.

(c) Certificate of ability to Ride or Walk.

Every candidate for the higher appointments will also be required to prove that he can ride, and for this purpose he may apply to the Magistrate of the district, who will either satisfy himself on the point, or select some other person he thinks competent for that purpose. The examiner must satisfy himself from his own personal observation that the candidate can ride not less than 12 miles at a rapid pace, and is in this respect competent for all practical purposes of district work; and if such examiner be not the Magistrate himself, the certificate must be countersigned by the Magistrate.

All the candidates who have not been locally examined, will be required to appear before some person in Calcutta who will be selected for the purpose.

Every candidate for an appointment of less than Rs. 100 will be required to prove either that he can ride as above, or that he can walk twelve miles within 3¼ hours without difficulty or prostration, to be certified in the same manner as the riding.

5. The following persons will be eligible for the examination for the Native Civil Service in all appointments:—

Persons eligible for all appointments.

(*a*) Persons who have served Government for six years, and have held, for not less than two years, a responsible permanent appointment, above that of copyist, with a salary not less than Rs. 50 in one of the civil departments of the Government service, and can produce a sufficient certificate of ability, good conduct, and fitness for promotion from their official superiors.

(*b*) Persons who have taken an University degree in Arts, Law, Medicine, or Engineering.

(*c*) Persons who may be specially declared eligible for all appointments by a certificate under the hand of a Secretary to Government.

6. The following persons will be eligible for the examination for the Native Civil Service in appointments of less than Rs. 100 per mensem:—

Persons eligible for appointments of less than Rs. 100 per mensem.

(*a*) Persons who have served Government with credit and efficiency for not less than three years, whose thorough facility in the use of the vernacular is certified, and who pass a preliminary examination in English.

(*b*) Persons who have passed the First Arts Examination.

(*c*) Persons who may have been specially declared eligible for appointments of the lower grade by a certificate under the hand of a Secretary to Government.

7. The number of places which will be offered for competition in appointments of the higher and lower class respectively will be annually notified in the *Gazette* three months before the date of the examination. Appointments in the higher class are those of Rs. 100 and upwards, and in the lower class, those of less than Rs. 100. The places in each of the two classes will be awarded to the candidates according to priority in the examination: provided that none be passed for the higher class unless he obtains at least two-thirds, or for the lower class unless he obtains at least one half, of the total number of obtainable marks upon the whole examination. Candidates must declare whether they desire to compete for the higher or the lower class; and a candidate for a place in the higher class will not be eligible at that examination for a place in the lower class. To the persons thus passed at the competitive examination a general expectation will be afforded of employment within a reasonable time in the class of appointments for which each has passed, though no guarantee can be given of any particular appointment, or an appointment in a particular grade in that class, within a given time. For instance, a person who wins a place in the higher class of appointments will be appointed sooner or later to at least a sub-deputyship on Rs. 100 a month. But it does not at all follow that he will be appointed a Deputy Magistrate and Collector; he may or may not be so appointed; that will depend on the pleasure of Government.

8. Candidates will be examined in the following subjects:—

The Vernacular.	Drawing.
Chemistry.	Engineering.
Botany.	Surveying.
Law.	Gymnastics.

9. Applications for admission to the Native Civil Service examination may be made—

(*a*) By persons who attend Civil Service classes to the Principal of the College where the classes may be held.

(*b*) By persons who have not attended Civil Service classes to the Magistrate of any one of the following districts:—

Alipore, 24-Pergunnahs,	Berhampore,	Burrisaul, Backergunge,	Durbhunga,
Kishnagurh, Nuddea,	Dinagepore,	Mymensing,	Mozufferpore,
Jessore,	Rajshahye,	Chittagong,	Chuprah, Sarun,
Burdwan,	Rungpore,	Comillah, Tipperah,	Bhagulpore,
Hooghly,	Julpigoree,	Patna,	Purneah,
Midnapore,	Dacca,	Gya,	Cuttack,
	Furreedpore,	Arrah,	Ranchee,

where the medical officers will also examine candidates and grant certificates of sound health.

10. Every candidate, when submitting his application for admission to examination, must at the same time tender a fee for each subject in which he has to be examined, computed according to the scale given below, if he is a candidate for the higher class of appointments:—

Fees.

	Rs.
Elementary English examination for European non-graduate candidates	8
Law	8
Surveying and engineering	8
Each vernacular	4
Medical examination	4
Riding or walking examination	4
Botany	4
Chemistry	4

Candidates for appointments of less than Rs 100 per mensem will pay fees at half the above rates.

11. The authority receiving the application, if he be satisfied that the candidate is admissible to the examination under these rules, shall receive and credit the fees, will desire the candidate to undergo the required medical and riding or walking examination, if he has not already obtained certificates thereof, and when all certificates are complete, shall forward the application with the certificates of health, character, &c., riding or walking, of payment of fees, to the Under-Secretary to the Government of Bengal (Examination Department). No fee is required when a certificate is sufficient and is produced.

Preliminary examination of native candidates at out-stations.

12. A preliminary examination in English and the vernacular of those candidates who have not already qualified in those subjects will be held. Persons who have passed the First Arts Examination, or who possess an University degree or certificate in Law or Engineering, will not be liable to the preliminary examination in English. Persons who have gained vernacular scholarships, or who have served with credit in vernacular offices, will not be liable to the preliminary examination in the vernacular. The preliminary examinations will be held on some date in December, to be locally notified by the Magistrate of the District, at the stations named in rule 9 (above).

ANNUAL EXAMINATION AT CENTRES.

Date of examination.

13. The annual examination of candidates for admission into the roll of persons qualified for admission into the Native Civil Service will be held on some day in the month of February 1876, not later than the 20th of that month, at Hooghly, Dacca, Patna, and Cuttack. There will, if need be, be special examinations for the Police and the Opium Departments. For the ordinary branches of the service there will be two standards—one higher, qualifying for all appointments; and another lower, qualifying for appointments of less than Rs. 100 per mensem only.

Preliminary examination of European candidates in English at the centres.

14. Previous to the other examinations, European candidates who have not passed any University examination will be required, besides passing an examination in English, to show that they possess a thorough knowledge of writing and arithmetic. They must be able to write well, quickly, and correctly, from dictation, to compose a report, and to do all ordinary arithmetic correctly and quickly, which must be duly certified by the examiners.

By European is meant any person whose native language is English or any other European tongue.

Examination subjects.

15. The Native Civil Service examintion on the subjects named in rule 8 will be conducted so as to test the knowledge of the candidates as follows:—

Examination in the Vernacular.

Vernacular examination for native candidates.

16. All native candidates will be required to show that they can read and write office papers and orders in the vernacular with complete facility.

Vernacular examination for European candidates.

All European candidates will be examined as to their ability to speak and understand a vernacular language, to read it in print, and translate it. Their knowledge of it must be sufficient to enable them to do business easily immediately on appointment.

Vernacular languages.

The Vernacular language in which candidates will be required to pass under the two preceding rules may be either Bengali, Hindee, or Ooria.

Candidates who pass in Bengali only will not be eligible for vacancies in Behar, nor will candidates who pass in Hindee only be eligible for vacancies in Bengal or Orissa.

Examination in Drawing, Surveying, and Engineering.

17. Candidates will be examined in the following subjects:—

I.—*Drawing.*

II.—*Surveying, in which are included—*

1.—Mensuration.
2.—Surveying with chain, and with compass and chain.
3.—Levelling.
4.—Construction of field-book, plotting, tracing on the ground.
5.—Construction and use of scales.

III.—*Engineering, in which are included—*

1.—General knowledge of properties of building materials in most common use, and of constructive trades.
2.—Estimating for a simple building or bridge.
3.—Construction of simple buildings.
4.—Construction of simple roof and bridge trusses for small spans.
5.—Elements of road-making (including the construction of culverts and small bridges).

Examination in Law.

18. Candidates will be examined in the elements of the law prevailing in Bengal in the following branches:—

1. Criminal Law.
2. Revenue and General Law as follows:—

Regulations I, VIII, and XLVIII of 1793, and XII of 1817.
Ditto I, II, and VIII of 1819.
Ditto VII of 1822, IX and XI of 1825, and IX of 1833.
Acts IX of 1847, XXXI of 1858, and IV (B.C.) of 1868.
Act XI of 1859.
Acts VII (B.C.) of 1868 and VIII (B.C.) of 1869.
„ XXI of 1856, XXIII of 1860, and modifying Act of the Bengal Council.
Act V of 1861.
„ VIII of 1871.
„ X (B.C.) of 1871.
„ X of 1870.
Municipal Acts in force in Lower Bengal.
In the examination in Revenue and General Law, books will not be allowed.
To qualify for the Opium Department—
Act XXI of 1856.
„ XIII of 1857.
The Board's Rules for the guidance of officers in the Opium Department.
In this examination books will not be allowed.

19. The examination papers for candidates for both grades of the service will be the same; but the passing marks will be considerably higher for the higher than for the lower grade; candidates for the higher grade of appointments must do their papers in English; candidates for the lower grade may write their answers in their vernacular. Candidates who pass for the higher grade will be subject to no further examination, except the higher standard departmental examination, and the opium laws examination for those candidates who are appointed to the Opium Department without having taken the opium papers.

NATIVE CIVIL SERVICE CLASSES.

Two kinds of Civil Service classes.

20. As some of the subjects required for the Native Civil Service examination are not taught in the ordinary course of Bengal colleges, the Lieutenant-Governor will continue to arrange for instructing persons who desire to qualify for that examination, if there be a sufficient number of candidates. This instruction will comprise a course of one year in the subjects mentioned in paragraph 8.

21. All scholarships granted by the Bengal Government will be tenable at Civil Service classes just as at any affiliated college. Students in the Civil Service class will pay the usual monthly college fee, besides the fee of Rs. 10 for instruction in riding and gymnastics.

22. The following detail of the text-books and instruction in the subjects of drawing surveying, and engineering, is prescribed for the Civil Service course:—

Subject.	Details.	Text-books and mode of acquiring.
	Surveying.	
1. Mensuration	Of the line, superficies, and the simpler solids. Cubical contents of earth-work in cuttings and embankments.	Todhunter's Mensuration.
2. Surveying with chain, and with compass and chain	To make a survey of a tract of country 2 or 3 square miles in area.	Roorkee papers on Surveying, Chapters II, III. Also practically taught in the field.
3. Levelling	To make all the necessary sections for a supposed road between two given points.	Roorkee papers on Surveying, Chapters XI, XIII. Practical instruction in the field.
4. Construction of field-book, plotting, and tracing on the ground	To lay out the foundations of a simple building on the ground.	Instruction by lecture. Roorkee papers on Surveying.
	Drawing.	
1. Construction and use of scales	Geometrical figures, orthographic projection as applied to the delineation of simple engineering structures.	Ellis Davidson on "Projection." Davidson on "Linear Drawing." Class instruction.
	Engineering.	
1. General knowledge of properties of building materials in most common use, and of constructive trades.	Stone, brick, timber, lime, mortar, cement.	Roorkee Treatise, Volume I, Chapters I, II, IV, V.
2. Estimating of a simple building or bridge.	To design simple drawbridges, culverts, and wooden bridges of small span, and to estimate the quantity and cost thereof.	Instruction principally by lecture.
3. Construction of simple buildings ...	Stone masonry, brick masonry, masonry in arches and foundations.	Roorkee Treatise, Volume I, Chapters XIII, XIV, XV, to end of paragraph 299; XVI to end of paragraph 322.
4. Construction of simple roofs and bridge trusses for small spans.	... ...	Instruction by lecture.
5. Elements of road-making, including the construction of culverts and small bridges.	Laying out roads, formation of cuttings and embankments, construction of road surface, drainage, &c.	Roorkee Treatise, Volume I, section 5, Volume II, section 8.

23. The Lieutenant-Governor will be glad if heads of offices can give deserving and capable public servants leave of absence, on favorable terms, for the purpose of qualifying in the above special subjects.

R. L. MANGLES,
Offg. Secy. to the Govt. of Bengal.

[Second Publication.]

NOTIFICATION.

The 2nd October 1875.—In continuation of the notification dated the 6th October 1873, declaring that a settlement should be made of the pergunnahs, tuppehs, and talooks therein noted, the Lieutenant-Governor is pleased, under Section 9 of the Regulation for the peace and good government of the territory known as the Sonthal Pergunnahs, sanctioned by the Governor-General in Council on the 29th April 1872, to declare that a settlement shall be made of the under-mentioned pergunnahs, tuppehs, and talooks (with the exception of such detached villages as are excluded from the operation of the notification issued by the Government of India in the Home Department, No. 478, dated the 13th March 1872), for the purpose of ascertaining and recording the various interests and rights in the lands:—

Name of the district.	Name of the sub-division.	Names of the pergunnahs, tuppehs, and talooks to be brought under settlement.
Sonthal Pergunnahs ...	Rajmehal	Pergunnah Kankjole. „ Bahadurpur. „ Enactnugger. „ Chota Kankjole. „ Jumnee. „ Telleagurhee. „ Akbornugger.
	Deoghur	Tuppeh Chitowlee. „ South, Deoghur, comprising 46 talooks.

With reference to the above notification, declaring that a settlement shall be made of the pergunnahs, tuppehs, and talooks therein noted, in the Sonthal Pergunnahs, the Lieutenant-Governor is pleased, under Section 10 of the same Regulation, to appoint Mr. Browne Wood, Deputy Commissioner of the Sonthal Pergunnahs, to be the officer by whom the settlement of the said pergunnahs, tuppehs, and talooks shall be made, and by the Deputy Settlement Officer, Mr. J. F. Blumhardt, under Mr. Wood's immediate instructions. Messrs. Warde Jones, L. B. Roberts, McLaren Smith, and Baboo Isree Proshad, will be Assistant Settlement Officers of the Deoghur sub-division, and Mr. H. Rattray of the Rajmehal sub-division, and shall perform such duties as the Settlement Officer may assign to them.

The Commissioner of the Sonthal Pergunnahs is vested with full control over the proceedings of the officers by way of appeal, and of revision where no appeal may have been preferred. The ultimate power of revision is reserved to the Lieutenant-Governor.

H. J. S. COTTON,
Offg. Jr. Secy. to the Govt. of Bengal.

[Third Publication.]

ROAD CESS NOTIFICATION.

DISTRICT OF BURDWAN.

The 23rd September 1875.—It is notified, under Section 75 of Act X (B.C.) of 1871 (The District Road Cess Act), that the Road Cess Committee of the district of Burdwan have, under Section 74 of the Act, determined to levy the cesses under that Act for the cess year beginning on the 1st of October 1875 at the following rates, being three-fourths of the maximum rates, and the said rates are published accordingly:—

I. Four and a half pie, or a pice and a half, on every rupee of the annual value of lands under Part II of the Act.

II. The following rates on non-agricultural houses and shops estimated to be of the present value of—

	Yearly Cess. Rs. A. P.
Not less than Rs. 100, but less than Rs. 500	... 0 12 0
„ „ 500, „ 1,000	... 2 4 0
„ „ 1,000, „ 2,000	... 3 6 0

Not less than Rs. 2,000 and upwards, Rs. 2-4 for every Rs. 1,000 or part thereof of the estimated present value.

Shops and buildings used for purposes of trade, whose estimated present value is more than Rs. 25 and less than Rs. 100, to pay a yearly tax of twelve annas.

H. J. S. COTTON,
Offg. Jr. Secy. to the Govt. of Bengal.

[Third Publication.]

ROAD CESS NOTIFICATION.

DISTRICT OF MONGHYR.

The 25th September 1875.—It is notified, under Section 75 of Act X (B.C.) of 1871 (The District Road Cess Act), that the Road Cess Committee of the district of Monghyr have, under Section 74 of the Act, determined to levy the cesses under that Act for the ensuing cess year beginning on the 1st October 1875 at the following rates, being the maximum rates, and the said rates are published accordingly :—

I. Six pie, or two pice, on every rupee of the annual value of lands under Part II of the Act.

II. The following rates on non-agricultural houses and shops estimated to be of the present value of—

			Yearly Cess. Rs. A. P.
Not less than Rs.	100, but less than Rs.	500 ...	1 0 0
,,	500, ,,	1,000 ...	3 0 0
,,	1,000, ,,	2,000 ...	4 8 0
,,	Rs. 2,000 and upwards, Rs. 3 for every Rs. 1,000 or part thereof		

of the estimated present value.

Shops and buildings used for purposes of trade, whose estimated present value is more than Rs. 25 and less than Rs. 100, to pay a yearly tax of one rupee.

H. J. S. COTTON,
Offg. Jr. Secy. to the Govt. of Bengal.

JUDICIAL DEPARTMENT.

No. 1964C.S.

The 8th October 1875.—Mr. Henry Granville Sharpe, B.A., Joint-Magistrate and Deputy Collector, Gya, is vested with power under Sections 142, 157, and 417 of the Criminal Procedure Code.

LEAVE OF ABSENCE TO MOONSIFS—*The 7th October* 1875.—In modification of the orders of the 9th June 1875, published in the *Calcutta Gazette* of the 16th idem, granting two months' leave on medical certificate to Baboo Bhobun Chunder Mookerjee, Moonsif of Khoolnah, privilege leave for one month and 19 days is now granted, and the 11 days are allowed to the Moonsif as joining time from Fureedpore to his appointment at Khoolnah in the district of Jessore.

R. L. MANGLES,
Offg. Secy. to the Govt. of Bengal.

[Third Publication.]

NOTIFICATION.

The 22nd September 1875.—It is hereby notified for general information that the Lieutenant-Governor has been pleased to direct that the jurisdictions of the Small Cause Courts of Fureedpore and Bhangah shall be conterminous with the jurisdictions of the Moonsifs at those places.

R. L. MANGLES,
Offg. Secy. to the Govt. of Bengal.

[Third Publication.]

NOTIFICATION.

The 23rd September 1875.—It is hereby notified, under Section 8 of Act XX of 1856, that the provisions of the said Act will have effect from the 1st October 1875 in the Mooktagachhá Union, composed of the villages of Mooktagachhá with its three bazars, Laksmikholá, Kowandangá, Kathgara, Paratangí, Iswargaon, Nandibari, and Kukurmárá, within police station of Kotwali, outpost Mooktagachhá, in the district of Mymensing.

Under Section 4 of the above Act, it is also notified that the boundaries of the said Union will be as follows :—

On the north, the Aeman river.
On the west, the western limits of Laksmikhola.
On the south, the southern limits of Iswargaon, Nandibari, and Kukurmárá.
On the east, the eastern limits of Kowandángá, Kathgara, and Paratangí.

Under Section 10 of the above Act, it is further notified that the tax to be levied in the said Union shall be an assessment according to the circumstances and property to be protected of the persons liable to the same.

R. L. MANGLES,
Offg. Secy. to the Govt. of Bengal.

[Third Publication.]

NOTIFICATION.

The 23rd September 1875.—Under Section 5 of the Indian Registration Act VIII of 1871, the Lieutenant-Governor of Bengal is pleased to create the following registration sub-district, having the head-quarters and local jurisdiction shown opposite its name. The Lieutenant-Governor is also pleased, under Section 7 of the Act, to appoint the person named below to be Sub-Registrar of the said sub-district :—

DISTRICT.	Name of new sub-district.	Head-quarters.	Thana included in jurisdiction.	Sub-registrar appointed.
Burdwan ..	Purbasthali ...	Purbasthali	Bhatura	Baboo Durgaprosad Chuckerbutty.

This change will take effect on and from the 1st October 1875.

R. L. MANGLES,
Offg. Secy. to the Govt. of Bengal.

PUBLIC WORKS DEPARTMENT,—BENGAL.

CIVIL BUILDINGS.

The 8th October 1875.

No. 527.—*Notification.*—The declaration under date the 1st May 1874, which was published in orders of the Judicial Department of this Government at page 834 of the *Calcutta Gazette* of 6th idem. and which had reference to the acquisition by Government of certain land for the new Lock-up at the Sub-division of Jamoose in Monghyr district, is hereby cancelled.

GEO. POTHECARY, C.E.,
Asst. Secy. to the Govt. of Bengal, P. W. D.

SMALL CAUSE COURT NOTICE.

NOTICE is hereby given, under Section 14, Act XI of 1865, that subject to the orders of the Government the Judge of the Court of Small Causes at Berhampore will again sit in that Court on the 4th and 5th November next.

AMRITALAL CHATTERJEE, *Judge of the Court of Small Causes.*

BERHAMPORE, SMALL CAUSE COURT; the 28th September 1875.

EDUCATIONAL NOTICE.

AN examination for the Certificate of reasonable expectation of passing the B. A. Examination will be held at the Office of the Inspector of Schools, Presidency Circle, No. 22, Chowringhi Road, on the 22nd November, and following days.

Candidates must be *bonâ fide* teachers of known schools in the Presidency Circle, and must produce proof of their length of service for two years as teachers; or, if they have not completed the two years of service as teachers, they must show that they have completed the two years from passing the First Arts Examination partly as students in a college and partly as teachers of such known schools.

Failed students of the last year will also be admitted into the Examination.

A fee of Rs. 5 will be required.

A written application, giving the particulars required by the University, must be sent to the Inspector previously.

By order of the Officiating Inspector of Schools, Presidency Circle,

CALCUTTA, the 31st August 1875. JAYA GOPAL RAY, *Head Clerk.*

The Calcutta Gazette.

WEDNESDAY, OCTOBER 13, 1875.

PART II.

Advertisements.

[N.B.—Advertisements, Notices, &c., intended for insertion in this part of the Gazette cannot be received after Noon on Monday.]

NOTICE is hereby given that the undermentioned plots of land, no longer required by the Government, situated in the district of Nuddea, will be put up to sale at the Ranaghat Sub-divisional Cutcherry at 12 o'clock on Wednesday, the 17th November 1875, corresponding with 2nd Aughran 1282.

The purchasers of these plots will be subject to the following conditions:—

1*st*.—If the amount of purchase-money does not exceed Rs. 100, the whole amount to be paid down at once.

2*nd*.—If the amount of purchase-money exceeds Rs. 100, one-fourth of the amount bid to be immediately deposited. If the balance be not paid by noon of the fifteenth day after the sale, reckoning the day of sale as one, or if that day be a close holiday, then by noon of the first succeeding office day, the sale to be cancelled, the sum deposited being forfeited to Government, and the estate to be again put up for sale at the risk of the defaulting purchaser, after issue of advertisement as in the case of original sale.

3*rd*.—The plots will be sold revenue free to the highest bidders.

4*th*.—The purchasers shall be put in possession on receipt of the orders of the Collector confirming the sales. But such possession shall be liable to be disturbed in case the final sanction of the Member of the Board of Revenue in charge should not be accorded to the proceedings.

Consecutive Lot Number.	Name of Zillah.	Pergunnah and Mouzah.	Number of mile on which land is situate.	Situated on which side of the Railway.	Approximate area of lot in Beeghas and in Acres.		Land excluded from sale from each lot.		Commencement and termination of lot.	Boundary of lot.
					B. C. C.	A. R. P.	Reasons for exclusion.	A. R. P.		
1	Nuddea ...	Pergunnah Hanileeshahur, Mouzah Sugoonah.	32	West	14 0 0	4 2 21	...	.....	Commences on 1,400 feet of mile 32, and terminates at the end of same, as per plan.	North—By end of mile 32, as per plan. South—By boundary of zillah 24-Pergunnahs. East—By railway fencing. West—By zemindary land.
2	ditto ...	ditto ..	32	East ...	13 12 8	4 2 1	.....	.....	ditto ...	North—By end of mile 32, as per plan. South—By boundary of zillah 24-Pergunnahs. East—By zemindary land. West—By railway fencing.
3	ditto ..	Pergunnahs Hanileeshahur and Pajnour, Mouzah Sugoonah.	33	West ...	12 2 12	4 0 2	.....	.....	Commences at the end of mile 32, as per plan, and terminates on 2,640 feet of mile 33.	North—By southern boundary of lot 5. South—By end of mile 32, as per plan. East—By railway fencing. West—By zemindary land.
4	ditto ...	ditto ...	33	East ...	12 2 12	4 0 2	.....	.....	ditto ...	North—By southern boundary of lot 6. South—By end of mile 32, as per plan. East—By zemindary land. West—By railway fencing.
5	ditto ..	Pergunnahs Hanileeshahur and Pajnour, Mouzahs Sugoonah and Mudunpore.	33	West ...	8 2 4	2 2 39	.....	.....	Commences on 2,640 feet of mile 33, and terminates on 4,220 feet of same, as per plan.	North—By Muddunpore station land. South—By northern boundary of lot 3. East—By railway fencing. West—By zemindary land.
6	ditto ...	ditto ...	33	East ...	11 1 0	3 2 25	.....	.....	Commences on 2,640 feet of mile 33, and terminates at the end of same, as per plan.	North—By end of mile 33, as per plan. South—By northern boundary of lot 4. East—By zemindary land. West—By railway fencing.
7	ditto ...	Pergunnahs Hanileeshahur and Pajnour, Mouzah Muddunpore.	33	West ...	1 1 4	0 1 16	Occupied by road ...	0 0 13	Commences on 4,930 feet of mile 33, and terminates at the end of same, as per plan.	North—By end of mile 33, as per plan. South—By Muddunpore station land. East—By railway fencing. West—By zemindary land.
8	ditto ...	Pergunnah Pajnour, Mouzah Muddunpore.	34	West ...	8 16 8	2 3 27	.....	.....	Commences at the end of mile 33, as per plan, and terminates on 2,640 feet of mile 34.	North—By southern boundary of lot 10. South—By end of mile 33, as per plan. East—By railway fencing. West—By zemindary land.

9	ditto	ditto ...	34	East ...	8 16 8	2 3 27	.....	.....	ditto ...	North—By southern boundary of lot 11. South—By end of mile 33, as per plan. East—By zemindary land. West—By railway fencing.
10	ditto ...	Pergunnah Pajnour, Mouzahs Muddunpore, Jungul, and Teghurry.	34	West ...	8 10 4	2 3 10	.....	.....	Commences on 2,640 feet of mile 34, and terminates at the end of same, as per plan.	North—By end of mile 34, as per plan. South—By northern boundary of lot 8. East—By railway fencing. West—By zemindary land.
11	ditto ...	ditto ...	34	East ..	8 10 4	2 3 10	....	.....	ditto ...	North—By end of mile 34, as per plan. South—By northern boundary of lot 9. East—By zemindary land. West—Ry railway fencing.
12	ditto .	Pergunnah Pajnour, Mouzahs Jungul and Kontookpore.	35	West ...	2 0 0	0 2 26		.....	Commences at the end of mile 34, as per plan, and terminates on 950 feet of mile 35.	North—By zemindary land. South—By end of mile 34, as per plan. East—By railway fencing. West—By zemindary land
13	ditto ..	Pergunnah Pajnour, Mouzahs Kontookpore and Oohitpore.	35	West ...	2 5 0	0 2 39	.....	.....	Commences on 1,240 feet of mile 35, and terminates on 1,975 feet of same, as per plan.	North—By zemindary land. South—By ditto. East—By railway fencing. West—By zemindary land.
14	ditto ...	Pergunnah Pajnour, Mouzahs Jungul, Kontookpore, and Oohitpore.	35	East ...	13 0 0	4 1 8	.....	.....	Commences at the end of mile 34, as per plan, and terminates on 2,485 feet of mile 35.	North—By southern boundary of lot 16. South—By end of mile 34, as per plan. East—By zemindary land. West—By railway fencing.
15	ditto ..	Pergunnah Pajnour, Mouzah Kontookpore.	35	West ..	9 1 8	3 0 0	.....	.....	Commences on 2,330 feet of mile 35, and terminates at the end of same, as per plan.	North—By end of mile 35, as per plan. South—By zemindary land. East—By railway fencing. West—By zemindary land.
16	ditto ...	ditto ...	35	East ...	7 7 4	2 1 30	.....	.....	Commences on 2,485 feet of mile 35, and terminates at the end of same, as per plan.	North—By end of mile 35, as per plan. South—By northern boundary of lot 14. East—By zemindary land. West—By railway fencing.
17	ditto ...	Pergunnah Pajnour, Mouzahs Brohmoparrah, Sootargachee, and Haut Brohmoparrah and Narainpore.	36	West ...	12 7 8	4 0 15	.....	.....	Commences at the end of mile 35, as per plan, and terminates on 3,515 feet of mile 36.	North—By railway level crossing. South—By end of mile 35, as per plan. East—By railway fencing. West—By zemindary land.
18	ditto ...	ditto ...	36	East ...	10 15 4	3 2 9	.....	.....	ditto ...	North—By railway level crossing. South—By end of mile 35, as per plan. East—By zemindary land. West—By railway fencing.
19	ditto ...	Pergunnah Pajnour, Mouzah Narainpore.	36	West ...	7 4 10	2 1 23	.....	.....	Commences on 3,535 feet of mile 36, and terminates at the end of same, as per plan.	North—By end of mile 36, as per plan. South—By railway level crossing. East—By railway fencing. West—By zemindary land.
20	ditto ...	ditto ...	36	East ...	7 5 10	2 1 25	.....	.....	ditto ...	North—By end of mile 36, as per plan. South—By railway level crossing. East—By zemindary land. West—By railway fencing.

Consecutive Lot Number.	Name of Zillah.	Pergunnah and Mouzah.	Number of mile on which land is situate.	Situated on which side of the Railway.	Approximate area of lot in Beeghas and in Acres.		Land excluded from sale from each lot.		Commencement and termination of lot.	Boundary of lot.
					B. C. C.	A. R. P.	Reasons for exclusion.	A. R. P.		
21	Nuddea ...	Pergunnah Pajnour, Mouzahs Narainpore, Enathpore, and Moushapottah.	37	West ..	11 14 12	3 3 21	.....	.....	Commences at the end of mile 36, as per plan, and terminates on 2,775 feet of mile 37.	North—By southern boundary of lot 23. South—By end of mile 36, as per plan. East—By railway fencing. West—By zemindary land.
23	ditto ...	ditto ..	37	East	11 14 12	3 3 21	.....		ditto ...	North—By southern boundary of lot 24. South—By end of mile 36, as per plan. East—By zemindary land. West—By railway fencing.
23	ditto ...	Pergunnah Pajnour, Mouzah Palparrah.	37	West ...	8 6 10	2 3 1	.....	.....	Commences on 2,775 feet of mile 37, and terminates on 4,510 feet of same, as per plan.	North—By zemindary land. South—By northern boundary of lot 21. East—By railway fencing. West—By zemindary land.
24	ditto ...	ditto ..	37	East	5 19 4	1 3 36	.....	.....	Commences on 2,775 feet of mile 37, and terminates on 4,325 feet of same, as per plan.	North—By zemindary land. South—By northern boundary of lot 22. East—By zemindary land. West—By railway fencing.
25	ditto ...	ditto	37	West ...	2 3 14	0 2 36	.....	.....	Commences on 4,680 feet of mile 37, and terminates at the end of same, as per plan.	North—By end of mile 37, as per plan. South—By zemindary land. East—By railway fencing. West—By zemindary land.
26	ditto ...	ditto	37	East	1 19 0	0 2 23	.....	.....	Commences on 4,750 feet of mile 37, and terminates at the end of same, as per plan.	North—By end of mile 37, as per plan. South—By zemindary land. East—Ditto. West—By railway fencing.
27	ditto ...	Pergunnah Pajnour, Mouzahs Palparrah and Kajeeparrah.	38	West ...	10 11 0	3 1 38	.....	.....	Commences at the end of mile 37, as per plan, and terminates on 2,780 feet of mile 38.	North—By village road. South—By end of mile 37, as per plan. East—By railway fencing. West—By zemindary land.
28	ditto ...	ditto	38	East	15 13 0	5 0 28	.....	.....	ditto ...	North—By village road. South—By end of mile 37, as per plan. East—By zemindary land. West—By railway fencing.
29	ditto ...	Pergunnah Pajnour, Mouzahs Kajeeparrah and Khoosbastollah.	38	West ...	7 18 0	2 2 18	.....	.....	Commences on 2,800 feet of mile 38, and terminates at the end of same, as per plan.	North—By end of mile 38, as per plan. South—By village road. East—By railway fencing. West—By zemindary land.
30	ditto ...	ditto ...	38	East ...	7 18 0	2 2 18	.....	.....	ditto ...	North—By end of mile 38, as per plan. South—By village road. East—By zemindary land. West—By railway fencing.

31	ditto ...	Pergunnah Pajnour, Mouzahs Khosebastollah and Lallpore.	39	West ...	4	18	4	1	2	20	.....	.....	Commences at the end of mile 38, as per plan, and terminates on 1,300 feet of mile 39.	North—By railway level crossing. South—By end of mile 38, as per plan. East—By railway fencing. West—By zemindary land.
32	ditto ...	ditto ...	39	East .	4	18	6	1	2	20	.....	.....	ditto ...	North—By railway level crossing. South—By end of mile 38, as per plan. East—By zemindary land. West—By railway fencing.
33	ditto ...	Pergunnah Pajnour, Mouzahs Lallpore, Balliadanga, and Chagdah.	39	West. ...	19	15	8	6	2	6	.....	.....	Commences from road on the west of Chagdah station and terminates on 3,250 feet.	North—By village road. South—By road on west of Chagdah station. East—By zemindary land. West—By zemindary land.
34	ditto ..	Pergunnah Pajnour, Mouzah Lallpore.	39	West ...	3	10	12	1	0	27	.....	.....	Commences on 2,725 feet of mile 39, and terminates on 3,355 feet of same, as per plan.	North—By road. South—By Chagdah station land. East—By railway fencing. West—By zemindary land.
35	ditto	ditto ..	39	East .	7	18	8	2	2	19	.....	.....	Commences on 1,370 feet of mile 39, and terminates on 3,355 feet of same, as per plan.	North—By road. South—By railway level crossing. East—By zemindary land. West—By railway fencing.
36	ditto ...	Pergunnah Pajnour, Mouzahs Lallpore and Balliadangah.	39	West ..	6	5	4	2	0	11	.....	.....	Commences on 3,390 feet of mile 39, and terminates at the end of same, as per plan.	North—By end of mile 39, as per plan. South—By road. East—By railway fencing. West—By zemindary land.
37	ditto ...	ditto ...	39	East ..	6	4	4	2	0	9	.....	.....	ditto ...	North—By end of mile 39, as per plan. South—By village road. East—By zemindary land. West—By railway fencing.
38	ditto ...	Pergunnah Pajnour, Mouzahs Balliadangah and Danianpore.	40	West ..	9	4	8	3	0	8	.....	.....	Commences at the end of mile 39, as per plan, and terminates on 2,800 feet of mile 40.	North—By southern boundary of lot 40. South—By end of mile 39, as per plan. East—By railway fencing. West—By zemindary land.
39	ditto ...	ditto ...	40	East ...	9	4	8	3	0	8	.....	.....	ditto ...	North—By southern boundary of lot 41. South—By end of mile 39, as per plan. East—By zemindary land. West—By railway fencing.
40	ditto ...	Pergunnah Pajnour, Mouzah Danianpore.	40	West ...	9	8	8	3	0	19	.....	.....	Commences on 2,800 feet of mile 40, and terminates at the end of same, as per plan.	North—By end of mile 40, as per plan. South—By northern boundary of lot 38. East—By railway fencing. West—By zemindary land.
41	ditto ...	ditto ...	40	East ..	9	8	8	3	0	19	.....	.....	ditto ...	North—By end of mile 40, as per plan. South—By northern boundary of lot 39. East—By zemindary land. West—By railway fencing.
42	ditto ...	ditto ...	41	West ...	7	17	0	2	2	15	.....	.....	Commences at the end of mile 40, as per plan, and terminates on 2,640 feet of mile 41.	North—By southern boundary of lot 44. South—By end of mile 40, as per plan. East—By railway fencing. West—By zemindary land.

Consecutive Lot Number.	Name of Zillah.	Pergunnah and Mouzah.	Number of mile in which land is situate.	Situated on which side of the Railway.	Approximate area of lot in Beeghas and in Acres.		Land excluded from sale from each lot.		Commencement and termination of lot.	Boundary of lot.
					B. C. C.	A. R. P.	Reasons for exclusion.	A. R. P.		
43	Nuddea ..	Pergunnah Pajnour, Mouzah Danianpore.	41	East ...	7 17 4	2 2 16	.....	.....	Commences at the end of mile 40, as per plan, and terminates on 2,640 feet of mile 41.	North—By southern boundary of lot 45. South—By end of mile 40, as per plan. East—By zemindary land. West—By railway fencing.
44	ditto ...	Pergunnah Pajnour, Mouzahs Danianpore and Ghogia and Ookhilnarrah.	41	West ...	11 5 8	3 2 37	.....	.....	Commences on 2,640 feet of mile 41, and terminates at the end of same, as per plan.	North—By end of mile 41, as per plan. South—By northern boundary of lot 42. East—By railway fencing. West—By zemindary land.
45	ditto ..	ditto ...	41	East ...	11 5 8	3 2 37	.....	.....	ditto ...	North—By end of mile 41, as per plan. South—By northern boundary of lot 43. East—By zemindary land. West—By railway fencing.
46	ditto ...	Pergunnah Pajnour, Mouzahs Ookhilnarrah and Parbuttypore.	42	West ...	13 8 0	4 1 29	.....	.....	Commences at the end of mile 41, as per plan, and terminates on 2,640 feet of mile 42.	North—By southern boundary of lot 48. South—By end of mile 41, as per plan. East—By railway fencing. West—By zemindary land.
47	ditto	ditto ...	42	East ...	13 8 0	4 1 29	.....	.....	ditto ...	North—By southern boundary of lot 49. South—By end of mile 41, as per plan. East—By zemindary land. West—By railway fencing.
48	ditto ...	Pergunnah Rajnour, Mouzah Parbuttypore.	42	West	9 8 8	3 0 19	.....	.....	Commences on 2,640 feet of mile 42, and terminates at the end of same, as per plan.	North—By end of mile 42, as per plan. South—By northern boundary of lot 46. East—By railway fencing. West—By zemindary land.
49	ditto ...	ditto ..	42	East ...	9 8 8	3 0 19	.....	.....	ditto ...	North—By end of mile 42, as per plan. South—By northern boundary of lot 47. East—By zemindary land. West—By railway fencing.
50	ditto ...	Pergunnah Pajnour, Mouzah Gopalpore.	43	West ..	6 1 14	2 0 2	.....	.....	Commences at the end of mile 42, as per plan, and terminates on 2,640 feet of mile 43.	North—By southern boundary of lot 152. South—By end of mile 42, as per plan. East—By railway fencing. West—By zemindary land.
51	ditto ...	ditto ...	43	East ...	6 1 14	2 0 2	.....	.....	ditto	North—By southern boundary of lot 53. South—By end of mile 42, as per plan. East—By zemindary land. West—By railway fencing.
52	ditto ...	Pergunnah Rajnour, Mouzahs Gopalpore and Koosberiah.	43	West ...	7 10 0	2 1 37	.....	.....	Commences on 2,640 feet of mile 43, and terminates at the end of same, as per plan.	North—By end of mile 43, as per plan. South—By northern boundary of lot 50. East—By railway fencing. West—By zemindary land.
53	ditto ...	ditto ...	43	East ...	7 10 0	2 1 37	.....	.....	ditto ...	North—By end of mile 43, as per plan. South—By northern boundary of lot 51. East—By zemindary land. West—By railway fencing.

54	ditto	...	Pergunnah Pajnour, Mouzahs Koosberiah, Gopalpore, and Amooleah.	44	West	...	9 18 0	3 1 4	.....	.....	Commences at the end of mile 43, as per plan, and terminates on 3,020 feet of mile 44.	North—By railway level crossing. South—By end of mile 43, as per plan. East—By railway fencing. West—By zemindary land.
55	ditto	...	ditto ...	44	East	...	10 5 0	3 1 22	.....	.....	ditto ...	North—By railway level crossing. South—By end of mile 43, as per plan East—By zemindary land. West—By railway fencing.
56	ditto	...	Pergunnah Pajnour, Mouzah Amooleah.	44	West	...	6 17 0	2 1 2	.....	.....	Commences on 3,040 feet of mile 44, and terminates at the end of same, as per plan.	North—By end of mile 44, as per plan. South—By railway level crossing. East—By railway fencing. West—By zemindary land.
57	ditto	..	ditto ...	44	East	...	6 17 0	2 1 2	.....	.....	ditto ...	North—By end of mile 44, as per plan. South—By railway level crossing. East—By zemindary land. West—By railway fencing.
58	ditto	...	Pergunnahs Pajnour and Sreenugger, Mouzah Mundlepokhoreah.	45	West	...	8 4 0	2 2 34	.....	.....	Commences at the end of mile 44, as per plan, and terminates on 2,410 feet of mile 45.	North—By railway level crossing. South—By end of mile 44, as per plan. East—By railway fencing. West—By zemindary land.
59	ditto	...	ditto ...	45	East	...	7 16 0	2 2 13	.....	.....	ditto ...	North—By railway level crossing. South—By end of mile 44, as per plan. East—By zemindary land. West—By railway fencing.
60	ditto	...	Pergunnahs Pajnour and Sreenugger, Mouzah Naushraparrah.	45	West	...	9 13 12	3 0 33	.....	.....	Commences on 2,430 feet of mile 45, and terminates at the end of same, as per plan.	North—By end of mile 45, as per plan. South—By railway level crossing. East—By railway fencing. West—By zemindary land.
61	ditto	...	ditto ...	45	East	...	9 8 0	3 0 17	.....	.....	ditto ...	North—By end of mile 45, as per plan. South—By railway level crossing. East—By zemindary land. West—By railway fencing.
62	ditto	..	Pergunnah Sreenugger, Mouzah Naushraparrah.	46	West	...	1 16 10	0 2 17	.....	.....	Commences at the end of mile 45, as per plan, and terminates on 580 feet of mile 46.	North—By zemindary land. South—By end of mile 45, as per plan. East—By railway fencing. West—By zemindary land.
63	ditto	...	ditto ...	46	West	...	1 12 4	0 2 5	.....	.....	Commences on 970 feet of mile 46, and terminates on 1,510 feet of same, as per plan.	North—By railway level crossing. South—By zemindary land. East—By railway fencing. West—By zemindary land.
64	ditto	...	ditto ..	46	East	...	4 10 0	1 1 38	.....	.....	Commences at the end of mile 45, and terminates on 1,510 feet of mile 46, as per plan.	North—By railway level crossing. South—By end of mile 45, as per plan. East—By zemindary land. West—By railway fencing.
65	ditto	...	ditto	46	West	...	4 17 14	0 2 20	.....	.....	Commences from southern extremity of road on the west of Ranaghat station, and runs westward to a length of 900 feet.	North—By zemindary land. South—By ditto. East—By road under class D. West—By village road.

Consecutive Lot Number.	Name of Zillah.	Pergunnah and Mouzah.	Number of mile in which land is situate.	Situated on which side of the Railway.	Approximate Area of Lot in Beeghas and in Acres.		Land excluded from Sale from each Lot.		Commencement and termination of lot.	Boundary of lot.
					B. C. C.	A. R. P.	Reasons for exclusion.	A. R. P.		
66	Nuddea ...	Pergunnah Sreenugger, Mouzah Ranaghat.	46	West ...	0 2 12	0 0 7	... .	.....	Commences on 2,820 feet of mile 46, and terminates on 2,990 feet of same, as per plan.	North—By road under class D. South—By fencing of station. East—By ditto. West—By road under class D.
67	ditto ..	ditto ...	46	East ...	0 19 3	0 1 11	....	.....	Commences on 2,750 feet of mile 46, and terminates on 3,100 feet of same, as per plan.	North—By zemindary land. South—By road. East—By zemindary land. West—By road.
68	ditto ...	ditto ..	46	East	3 0 8	1 0 0	.....	.....	Commences on 4,150 feet of mile 46, and terminates on 4,950 feet of same, as per plan.	North—By railway level crossing. South—By road. East—By zemindary land. West—By road under class D.
69	ditto ..	ditto .	46	West .	0 15 12	0 1 2	....	.....	Commences on 4,980 feet of mile 46, and terminates at the end of same, as per plan.	North—By end of mile 46, as per plan. South—By railway level crossing. East—By railway fencing. West—By garden belonging to a private party.
70	ditto ...	ditto ...	46	East ...	0 15 12	0 1 2	Occupied by goods' shed, and included within fencing. Occupied by roads ...	0 0 8 1 3 0 1 3 8	ditto ..	North—By end of mile 46, as per plan. South—By railway level crossing. East—By zemindary land. West—By railway fencing.
71	ditto ...	Pergunnahs Sreenugger and Mamjowany, Mouzahs Ranaghat and Hijooley.	47	West .	9 5 12	3 0 11	... . .	.....	Commences at the end of mile 46, as per plan, and terminates on 2,500 feet of mile 47.	North—By southern boundary of lot 73. South—By end of mile 46, as per plan. East—By railway fencing. West—By zemindary land.
72	ditto ...	ditto ..	47	East ...	9 5 12	3 0 11	..... .	.....	ditto ...	North—By southern boundary of lot 74. South—By end of mile 46, as per plan. East—By zemindary land. West—By railway fencing.
73	ditto ...	Pergunnahs Sreenugger and Mamjowany, Mouzah Hijooley.	47	West ...	9 7 12	3 0 17	.. ..	.....	Commences on 2,500 feet of mile 47, and terminates at the end of same, as per plan.	North—By end of mile 47, as per plan. South—By northern boundary of lot 71. East—By railway fencing. West—By zemindary land.
74	ditto ...	ditto	47	East ...	9 18 0	3 1 4	.....	. ..	ditto ...	North—By end of mile 47, as per plan. South—By northern boundary of lot 72. East—By zemindary land. West—By railway fencing.
75	ditto ...	Pergunnah Mamjowany, Mouzahs Hijooley and Halalpore.	48	West ..	7 9 0	2 1 34	.....	.....	Commences at the end of mile 47, as per plan, and terminates on 2,110 feet of mile 48.	North—By southern boundary of lot 77. South—By end of mile 47, as per plan. East—By railway fencing. West—By zemindary land.
76	ditto ...	ditto	48	East ...	7 9 0	2 1 34	.....	.....	ditto ..	North—By southern boundary of lot 78. South—By end of mile 47, as per plan. East—By zemindary land. West—By railway fencing.

77	ditto ...	Pergunnah Mamjowany, Mouzah Halalpore.	48	West ...	10 2 0	3 1 14	.....	.....	Commences on 2,110 feet of mile 48, and terminates at the end of same, as per plan,	North—By end of mile 48, as per plan. South—By northern boundary of lot 76. East—By railway fencing. West—By zemindary land.
78	ditto ...	ditto ...	48	East ...	10 2 0	3 1 14	.....	.....	ditto ...	North—By end of mile 48 as per plan. South—By northern boundary of lot 76. East—By zemindary land. West—By railway fencing.
79	ditto ...	Pergunnah Mamjowany, Mouzahs Halalpore and Kessypore.	49	West ...	8 2 8	2 2 30	.....	.....	Commences at the end of mile 48, as per plan, and terminates on 2,640 feet of mile 49.	North—By southern boundary of lot 81. South—By end of mile 48, as per plan. East—By railway fencing. West—By zemindary land.
80	ditto ...	ditto ...	49	East ...	8 2 8	2 2 30	.....	.....	ditto ...	North—By southern boundary of lot 82. South—By end of mile 48, as per plan. East—By zemindary land. West—By railway fencing.
81	ditto ...	Pergunnah Mamjowany, Mouzahs Kessyepore and Rajapore.	49	West ...	6 5 0	2 0 11	.....	.....	Commences on 2,640 feet of mile 49, and terminates at the end of same, as per plan.	North—By end of mile 49, as per plan. South—By southern boundary of lot 79. East—By railway fencing. West—By zemindary land.
82	ditto ...	ditto ...	49	East ...	6 5 0	2 0 11	.....	.....	ditto ...	North—By end of mile 49, as per plan. South—By northern boundary of lot 80. East—By zemindary land. West—By railway fencing.
83	ditto ...	Pergunnah Mamjowany, Mouzahs Rajapore and Goalsullooah.	50	West ...	7 7 4	2 1 29	.....	.....	Commences at the end of mile 49, as per plan, and terminates on 2,640 feet of mile 50.	North—By southern boundary of lot 85. South—By end of mile 49, as per plan. East—By railway fencing. West—By zemindary land.
84	ditto ...	ditto	50	East ..	7 18 8	2 2 19	.....	.....	Commences at the end of mile 49, as per plan, and terminates on 2,640 feet of mile 50.	North—By southern boundary of lot 86. South—By end of mile 49, as per plan. East—By zemindary land. West—By railway fencing.
85	ditto ...	Pergunnah Mamjowany, Mouzah Goalsullooah.	50	West ...	11 15 14	3 3 24	.....	.....	Commences on 2,640 feet of mile 50, and terminates at the end of same, as per plan.	North—By end of mile 50, as per plan. South—By northern boundary of lot 83. East—By railway fencing. West—By zemindary land.
86	ditto ...	ditto ..	50	East ...	11 15 14	3 3 24	.....	.....	ditto ...	North—By end of mile 50, as per plan. South—By northern boundary of lot 84. East—By zemindary land. West—By railway fencing.
87	ditto ..	Pergunnah Mamjowany, Mouzahs Goalsullooah and Aurunghatta.	51	West ...	9 2 8	3 0 3	.....	.....	Commences at the end of mile 50, as per plan, and terminates on 2,640 feet of mile 51.	North—By southern boundary of lot 89. South—By end of mile 50, as per plan. East—By railway fencing. West—By zemindary land.
88	ditto ...	ditto ...	51	East ..	9 2 8	3 0 3	.....	.....	ditto ...	North—By southern boundary of lot 90. South—By end of mile 50, as per plan. East—By zemindary land. West—By railway fencing.

Consecutive Lot Number.	Name of Zillah	Pergunnah and Mouzah.	Number of mile in which land is situate.	Situated on which side of the Railway.	Approximate area of lot in beeghas and in acres.		Land excluded from sale from each lot.		Commencement and termination of lot.	Boundary of lot.
					B. C. C.	A. R. P.	Reasons for exclusion.	A. R. P.		
89	Nuddea ...	Pergunnah Mamjowany, Mouzah Aurunghatta.	51	West ...	7 3 0	2 1 18	.....	.....	Commences on 2,640 feet of mile 51, and terminates on 4,340 feet of same, as per plan.	North—By railway level crossing. South—By northern boundary of lot 87. East—By railway fencing. West—By zemindary land.
90	ditto ..	ditto ..	51	East ...	7 3 0	2 1 18	.....	.....	ditto ...	North—By railway level crossing. South—By northern boundary of lot 88. East—By zemindary land. West—By railway fencing.
91	ditto ...	Pergunnah Mamjowany, Mouzah Subdulpore.	51	West ...	1 8 14	0 1 37	.....	.....	Commences on 4,950 feet of mile 51, and terminates at the end of same, as per plan.	North—By end of mile 51, as per plan. South—By Aurunghatta station land. East—By railway fencing. West—By zemindary land.
92	ditto ...	ditto ...	51	East ...	3 3 8	1 0 8	.....	.....	Commences on 4,400 feet of mile 51, and terminates at the end of same, as per plan.	North—By end of mile 51, as per plan. South—By railway level crossing. East—By zemindary land. West—By railway fencing.
93	ditto ...	Pergunnah Mamjowany, Mouzahs Subdulpore and Narainpore.	52	West ...	12 15 0	4 0 35	.....	.....	Commences at the end of mile 51, as per plan, and terminates on 3,600 feet of mile 52.	North—By class A land of the Aurunghatta cut. South—By end of mile 51, as per plan. East—By railway fencing. West—By zemindary land.
94	ditto ...	ditto ...	52	East ...	9 19 2	3 1 7	.....	.....	Commences at the end of mile 51, as per plan, and terminates on 2,640 feet of mile 52.	North—By southern boundary of lot 95. South—By end of mile 51, as per plan. East—By zemindary land. West—By railway fencing.
95	ditto ...	Pergunnah Mamjowany, Mouzah Narainpore.	52	East ...	7 3 0	2 1 18	Retained by Railway Co.	1 2 14	Commences on 2,640 feet of mile 52, and terminates at the end of same, as per plan.	North—By end of mile 52, as per plan. South—By northern boundary of lot 94. East—By zemindary land. West—By railway fencing.
96	ditto ...	ditto ...	53	East ...	7 7 0	2 1 29	.....	.....	Commences at the end of mile 52, as per plan, and terminates on 2,640 feet of mile 53.	North—By southern boundary of lot 98. South—By end of mile 52, as per plan. East—By zemindary land West—By railway fencing.
97	ditto ...	Pergunnah Mamjowany, Mouzahs Baheergatchy and Narainpore.	53	West ...	6 3 0	2 0 6	.....	.....	Commences on 3,500 feet of mile 53, and terminates at the end of same, as per plan.	North—By end of mile 53, as per plan. South—By A land of Aurunghatta cut. East—By railway fencing. West—By zemindary land.
98	ditto ...	ditto ...	53	East ...	9 0 4	2 3 37	.....	.....	Commences on 2,640 feet of mile 53, and terminates at the end of same, as per plan.	North—By end of mile 53, as per plan. South—By northern boundary of lot 96. East—By zemindary land. West—By railway fencing.
99	ditto ...	ditto ...	54	West ...	7 16 8	2 2 14	.....	.....	Commences at the end of mile 53, as per plan, and terminates on 2,640 feet of mile 54.	North—By southern boundary of lot 101. South—By end of mile 53, as per plan. East—By railway fencing. West—By zemindary land.

100	ditto ...	ditto ...	54	East ...	7 16 8	2 2 14	.....	.....	ditto ...	North—By southern boundary of lot 102. South—By end of mile 53, as per plan. East—By zemindary land. West—By railway fencing.
101	ditto ...	Pergunnah Mamjowany, Mouzah Narainpore.	54	West ...	11 8 6	3 3 4	.....	.....	Commences on 2,640 feet of mile 54, and terminates at the end of same, as per plan.	North—By end of mile 54, as per plan. South—By northern boundary of lot 99. East—By railway fencing. West—By zemindary land.
102	ditto ...	Pergunnah Mamjowany, Mouzahs Narainpore and Baheergatchy.	54	East ...	11 8 6	3 3 4	.....	.....	ditto ..	North—By end of mile 54, as per plan. South—By northern boundary of lot 100. East—By zemindary land. West—By railway fencing.
103	ditto ...	Pergunnah Mamjowany, Mouzahs Narainpore, Baheergatchy, and Sibchunderpore.	55	West ...	11 17 0	3 3 27	.....	.....	Commences at the end of mile 54, as per plan, and terminates on 2,640 feet of mile 55.	North—By southern boundary of lot 105. South—By end of mile 54, as per plan. East—By railway fencing. West—By zemindary land.
104	ditto ...	ditto ..	55	East ...	11 17 0	3 3 27	.....	.....	ditto ..	North—By southern boundary of lot 106. South—By end of mile 54, as per plan. East—By zemindary land. West—By railway fencing.
105	ditto ...	Pergunnah Mamjowany, Mouzahs Sibchunderpore and Kissenchunderpore.	55	West ...	13 2 0	4 1 13	.....	.....	Commences on 2,640 feet of mile 55, and terminates at the end of same, as per plan.	North—By end of mile 55, as per plan. South—By northern boundary of lot 103. East—By railway fencing. West—By zemindary land.
106	ditto ...	ditto ...	55	East ...	13 2 0	4 1 13	.....	.....	ditto ...	North—By end of mile 55, as per plan. South—By southern boundary of lot 104. East—By zemindary land. West—By railway fencing.
107	ditto ...	Pergunnah Mamjowany, Mouzahs Kissenchunderpore and Bhyenah.	56	West ...	11 12 0	3 3 14	.....	.....	Commences at the end of mile 55, as per plan, and terminates on 2,640 feet of mile 56.	North—By southern boundary of lot 109. South—By end of mile 55, as per plan. East—By railway fencing. West—By zemindary land.
108	ditto ...	ditto	56	East ...	11 12 0	3 3 14	.....	.....	ditto	North—By southern boundary of lot 110. South—By end of mile 55, as per plan. East—By zemindary land. West—By railway fencing.
109	ditto ...	Pergunnah Mamjowany, Mouzah Bhyenah.	56	West ..	11 3 13	3 2 32	.....	.....	Commences on 2,640 feet of mile 56, and terminates at the end of same, as per plan	North—By end of mile 56, as per plan. South—By northern boundary of lot 107. East—By railway fencing. West—By zemindary land.
110	ditto ...	ditto ...	56	East ..	11 3 13	3 2 32	.....	.....	ditto ...	North—By end of mile 56, as per plan. South—By northern boundary of lot 108. East—By zemindary land. West—By railway fencing.
111	ditto ...	ditto ...	57	West ...	8 12 5	2 3 16	.....	.....	Commences at the end of mile 56, as per plan, and terminates on 2,640 feet of mile 57.	North—By southern boundary of lot 113. South—By end of mile 56, as per plan. East—By railway fencing. West—By zemindary land.

Consecutive Lot Number	Name of Zillah.	Pergunnah and Mouzah.	Number of mile in which land is situate.	Situated on which side of the Railway.	Approximate area of lot in beeghas and in acres.		Land excluded from sale from each lot.		Commencement and termination of lot.	Boundary of lot.
					B. C. C.	A. R. P.	Reasons for exclusion.	A. R. P.		
112	Nuddea ...	Pergunnah Mamjowany, Mouzah Bhyenah.	57	East ...	2 3 16	8 12 5	.....	.....	Commences at the end of mile 56, as per plan, and terminates on 2,640 feet of mile 57.	North—By southern boundary of lot 114. South—By end of mile 56, as per plan. East—By zemindary land. West—By railway fencing.
113	ditto ...	Pergunnah Mamjowany, Mouzahs Bhyenah and Hurrindangah.	57	West ...	2 3 18	8 13 0	.....	.....	Commences on 2,640 feet of mile 57, and terminates on 5,150 feet of same, as per plan.	North—By A land for protection of bridge. South—By northern boundary of lot 111. East—By railway fencing. West—By zemindary land.
114	ditto ..	ditto ...	57	East ...	2 3 18	8 13 0	Occupied by spurs for protection of bridge.	0 1 28	ditto ...	North—By A land for protection of bridge. South—By northern boundary of lot 112. East—By zemindary land. West—By railway fencing.
115	ditto ...	Pergunnahs Mamjownay and Allah, Mouzah Bugoolah.	58	West ...	3 3 35	12 0 0	.....	.....	Commences on 160 feet of mile 58, and terminates on 2,685 feet of same, as per plan.	North—By Bugoolah station land. South—By A land for protection of bridge. East—By railway fencing. West—By zemindary land.
116	ditto ...	ditto ...	58	East ...	3 0 39	9 16 0	.....	.....	ditto ...	North—By southern boundary of lot 117. South—By A land for protection of bridge. East—By zemindary land. West—By railway fencing.
117	ditto ...	ditto ...	58	East ...	3 3 26	11 16 8	.....	.....	Commences on 2,685 feet of mile 58, and terminates at the end of same, as per plan.	North—By end of mile 58, as per plan. South—By northern boundary of lot 118. East—By zemindary land. West—By railway fencing.
118	ditto ...	ditto ...	58	East ..	0 0 25	0 9 8	Occupied by spurs for protection of bridge.	0 1 33	Commences on the outer boundary of B land at 57 miles, 5,045 feet, and terminates on 275 feet.	North—By southern boundary of lot 119. South—By class B land of lot 117. East—By zemindary land. West—By ditto.

CALCUTTA; RAILWAY DEPUTY COLLECTOR'S OFFICE, the 7th September 1875.

W. HEYSHAM, *Railway Deputy Collector.*

☞ The following books may be had from the office of Superintendent, Government Printing, No. 8, Hastings Street. No orders can be attended to, unless accompanied by a remittance. When postage stamps are forwarded, one anna additional should be sent for every rupee's worth of stamp for discount in exchanging them for cash. Service labels are not received.

Books required on the public service are only supplied when authorized by the Department under whose orders they are published.

Now ready,

32mo. super royal, with numerous plates, roan morocco and clasp, lettered.

Carbine and Rifle Exercises and Musketry Instruction; also Regulations regarding Ranges, Appliances, Arms, and Ammunition, &c., for the Cavalry and Infantry of the Native Army in India. Revised 1875. *Price, Rs.* 2-4; *packing and postage, 4 annas.*

Public Works Department Classified List, corrected up to 1st April 1875. *Price, Rs.* 2; *packing and postage, 4 annas.*

Rules for the Qualification, Admission, and Enrolment of Pleaders and Mooktears in Mofussil Courts. *Price, 4 annas; by post, 6 annas.*

Rules for Admission of Vakeels in the High Court. *Price 4 annas; by post, 5 annas.*

New authorised edition corrected up to 1st December 1873; royal 8vo., limp covers, with every alternate page blank for entering notes and alterations.

The Civil Pension Code. *Price, Re.* 1-4; *packing and postage, 4 as.*

The Acting Allowance Code. *Price As.* 8; *packing and postage, 2 as.; or*

The Civil Pension, Leave, and Acting Allowance Codes bound in one vol. *Price, Rs.* 2-8; *packing and postage, 8 as.*

A Report on the Expedition to Western Yunan *vid* Bhamo. By John Anderson, M.D., Medical Officer and Naturalist to the Expedition. *Price, Rs.* 8; *packing and postage, 14 as.*

Report of the Commissioners appointed by the Government of India to inquire into the Origin, Nature, &c., of Indian Cattle Plagues. With Appendices, Calcutta, 1871. Fol. pp. XXX and 999, with Maps. *Price, Rs.* 10; *packing and postage, Re.* 2.

Selections from Unpublished Records of Government for the years 1748 to 1767 inclusive. Relating mainly to the social condition of Bengal. With a Map of Calcutta in 1784. By the Rev. J. Long, Member of the Government Record Commission. *Price, Rs.* 5; *packing and postage 1 Re. extra.*

Selections from Calcutta Gazettes of the years 1816 to 1823 inclusive, showing the political and social condition of the English in India upwards of fifty years ago. By Hugh David Sandeman, C. S., Accountant-General, Bengal, and Member of the Record Commission. *Volume I, Rs.* 3, *and Volumes II, III, IV, and V, at Rs.* 5 *each; packing and postage, Re.* 1 *extra.*

Revised (Indian) Army Regulations, Regulations and Orders for the Army of the Bengal Presidency. Published by authority. Royal 8vo., cloth boards. *Price, Rs.* 4; *packing and postage, Re.* 1. *Interleaved copy, Rs.* 5; *packing and postage, Re.* 1-12.

The Thanatophidia of India, being a description of the Venomous Snakes of the Indian Peninsula, with an Account of the influence of their Poison on Life, and a Series of Experiments. By J. Fayrer, M.D., C.S.I., F.R.S.E., Honorary Physician to the Queen, Surgeon-Major, Her Majesty's Bengal Army, Professor of Surgery and Senior Surgeon in the Calcutta Medical College and its Hospital, Fellow of the University of Calcutta, and late President of the Asiatic Society of Bengal. *Price, Rs.* 80 *per copy; packing and postage, Rs.* 2-4.

Book of Forms referred to in the above. Foolscap folio, enclosed in stiff covers. *Price, Rs.* 2; *packing and postage, Re.* 1-8.

The older Statutes in force in India, edited, with Notes and an Index, by Whitely Stokes, Esq. *Price, Rs.* 5; *packing and postage, 3 annas.*

A Collection of Statutes relating to India, passed between the years 1855 and 1870, both inclusive, being a Supplement to the Law relating to India and the East India Company, fifth edition, edited, with an Index to the Statutes relating to India not expressly repealed in August 1867, by Whitely Stokes, Esq. *Price, Rs.* 10; *packing and postage* 12 *annas.*

Vocabulary of Ordnance Stores, for adoption throughout British India: prepared, under the orders of the Government of India, by Ensign J. Tanner, Deputy Assistant Commissary, Bengal Ordnance Department, and rated in the Office of the Examiner of Ordnance Accounts, Fort William. *Price, Rs.* 6; *packing and postage, Re.* 1 8 *extra.*

The Hymns of the Rig Veda, in the Samhita and Pada Text, by Professor F. Max Müller, M.A., in two Volumes. *Price Rs.* 24; *packing and postage, Re.* 1-12.

*** The Rig-Veda, the oldest book of Indian literature, has very properly been made one of the principal class-books for those who study Sanskrit in the schools and colleges in India, and though at present a scholarlike knowledge of the Vedic hymns is in the examinations required of the more advanced students only, yet, as soon as editions, translations, grammars, and dictionaries shall have rendered the study of these ancient documents more accessible, I doubt not that the time will come when no one in India will call himself a Sanskrit scholar who cannot construe the hymns of the ancient Rishis of his country.—*Extract from Preface.*

The Acts of the Government of India from 1854 to date, with Indexes and Lists of Titles, each separately available.

In 3 parts, foolscap folio.

I.—Correspondence relating to the Famine in Bengal and Behar, from October 1873 to May 1st, 1874.

II.—Special Narrative of the Drought in Bengal and Behar, 1873-74, together with Minutes by the Hon'ble Sir Richard Temple, K.C.S.I.

III.—Papers relating to the Famine in Bengal and Behar.

Price, Rs. 2-8 *per vol.; packing and postage, Re.* 1-4 *extra per vol.*

Report on the production of Tobacco in India. By J. E. O'Connor. *Price, Re.* 1-8; *packing and postage, 8 annas.*

Cultivation of Silk in India—some account of Silk in India, especially of the various attempts to encourage and extend sericulture in that country. Compiled by J. Geoghegan, Under Secretary to the Government of India, Department of Revenue, Agriculture, and Commerce. Foolscap folio, in stiff cover. *Price, Rs.* 2; *packing and postage, 7 annas.*

Report on the Fresh Water Fish and Fisheries of India and Burmah. By Surgeon-Major Francis Day, F.L.S. & F.Z.S., Inspector-General of Fisheries in India. *Price, Rs.* 2; *packing and postage, 10 annas extra.*

Published by Authority.

Royal 8vo., illustrated with numerous Maps, cloth, lettered.

A Record of the Expeditions undertaken against the North-West Frontier Tribes: compiled from the Military and Political Despatches, Lieutenant-Colonel McGregor's Gazetteer, and other official sources, by Lieutenant-Colonel W. H. Paget, Commandant, 5th Punjab Cavalry. *Price, Rs.* 5; *packing and postage, Re.* 1.

Code of Regulations for the Public Works Department. Third edition, revised and corrected up to 1st January 1870. *Price, Rs.* 4; *packing and postage, Re.* 1 *extra: interleaved copies, Rs.* 5; *packing and postage, Re.* 1-6.

8*vo., cloth.*

Reports on Forest Management in Germany, Austria, and Great Britain, by Captain Campbell Walker, F.R.G.S., Staff Corps, Deputy Conservator of Forests, Madras; with Extracts from Reports by Mr Gustav Mann, Mr. Ross, and Mr. T. W. Webber; and a Memo. by D. Brandis, PH.D., Inspector-General of Forests. *Price, Rs.* 3; *packing and postage, 6 annas.*

Just reprinted.

Second Report on the Provinces of Ye, Tavoy, and Mergui, on the Tenasserim Coast, by J. W. Helfer, M.D. *Price, Re,* 1; *packing and postage, 4 annas extra.*

Rules and Forms for Revenue Accounts of State Railways. *Price, Rs.* 3; *packing and postage, Rs.* 2-8.

Office of Superintendent of Government Printing, No. 8, Hastings Street, Calcutta.

New Criminal Procedure Code.

OFFICERS under the Bengal Government, who wish to have copies of the New Criminal Procedure Code *on sale*, are requested to apply to the Superintendent of Government Printing, Calcutta.

Central Provinces' Gazetteer.

EDITION OF 1870 in one VOL.

A LIMITED number of the above work, strongly bound in cloth, octavo size, for sale at Rs. 12 per vol., exclusive of postage charge. Apply to—

MESSRS. THACKER, VINING, *Bombay,*
MESSRS. THACKER, SPINK & Co., *Calcutta,* or
SUPDT., CHIEF COMMR.'S OFFICE, *Nagpúr.*

For Sale.

AT the Meteorological Office, No. 2, Church Lane, the following official publications:—

Meteorological Report of		1867	...	Rs. 0	12	per copy.
Ditto	ditto	1868	...	„ 1	8	„
Ditto	ditto	1869	...	„ 2	4	„
Ditto	ditto	1870	...	„ 2	6	„
Ditto	ditto	1871	...	„ 2	8	„
Ditto	ditto	1872	...	„ 3	0	„
Ditto	ditto	1873	...	„ 3	0	„
Ditto	ditto	1874	...	„ 3	0	„
Administration Report of		1870-71	...	„ 0	4	„
Ditto	ditto	1871-72	...	„ 0	4	„
Ditto	ditto	1872-73	...	„ 0	4	„
Ditto	ditto	1873-74	...	„ 0	4	„
Ditto	ditto	1874-75	...	„ 0	4	„
A table of the average monthly and annual rainfall at 98 Stations in Northern India			...	„ 0	4	„
Report of the Midnapore and Burdwan cyclone of the 15th and 16th October 1874			...	„ 2	8	„

The above are also to be obtained at the same prices at Messrs. Thacker, Spink & Co., No. 5, Government Place.

W. J. WILLSON, *Offg. Meteorological Reporter to the Govt. of Bengal.*

CALCUTTA, the 26th August 1875.

Publications for Sale at the Bengal Secretariat Press.

The Bengal Administration Report for 1873-74. *Price, Rs.* 4; *postage* 10 *annas.*

The Bengal Administration Report for 1872-73. *Price, Rs.* 7-8; *postage Re.* 1 4.

Map of Bengal, 1873. *Price, if taken with the Report, Re.* 1.

Map of Bengal, 1873, separately. *Price, Rs.* 2; *postage* 2 *annas.*

Report on the Census of Bengal, 1872. By H. BEVERLEY, ESQ., C.S., Registrar-General of Bengal. *Price Rs.* 10; *postage Re.* 1-2.

Act VII (B.C.) of 1873 (Labor Districts Emigration), the Government Resolution thereon, and the Rules and Forms under the Act. bound up together in pamphlet form. *Price* 8 *annas per copy, or, including postage,* 10 *annas.*

Ditto ditto in Bengali. *Price* 8 *annas per copy, or, including postage,* 10 *annas.*

Rules for the Sale of Waste Lands. *Price, 4 annas, or, including postage, 5 annas.*

Papers Regarding the Tea Industry in Bengal. *Price, Rs.* 3; *postage, 5 annas.*

Report on the Cultivation of, and Trade in, Jute in Bengal, and on Indian Fibres available for the Manufacture of Paper; with Map. By HEM CHUNDER KERR, Deputy Magistrate, on special duty. *Price Rs.* 8; *postage* 11 *annas.*

A Report on the District of Jessore: its Antiquities, its History, and its Commerce. (Second Edition, Revised and Corrected). By J. WESTLAND, ESQ., C.S., late Magistrate and Collector of Jessore. *Price Rs.* 3; *postage 6 annas.*

Selection of Papers regarding the Hill Tracts between Assam and Burmah, and on the Upper Brahmapooter. *Price Rs.* 5; *postage* 8 *annas.*

Selections from Divisional and District Annual Administration Reports, 1872-73, with the Government Resolutions on them. *Price Rs.* 5; *postage* 12 *annas.*

Progressive Colloquial Exercises in the Lushai Dialect of the Dzo or Kuki Language. With Vocabularies and Popular Tales (notated). By Captain THOMAS HERBERT LEWIN, B.S.C., Deputy Commissioner, Chittagong Hills. *Price Rs.* 6; *postage* 5 *annas.*

Selections from the Supplement to the *Calcutta Gazette,* 1871 *to* 1874. *Price Rs.* 2-8; *postage* 6 *annas.*

Report on the Effects of Artificial Respiration, Intravenous Injection of Ammonia, and Administration of various Drugs, &c., in India and Australian Snake-poisoning; and the Physiological, Chemical, and Microscopical Nature of Snake-poisons. By the Commission appointed to investigate the subject. *Price Rs.* 3; *postage 7 annas.*

Rules for the Guidance of Officers in the Opium Department. *Published by authority of the Board of Revenue, Lower Provinces. Price Rs.* 3; *postage 4 annas.*

Horsburgh's Indian Sailing Directory, for the guidance of Commanders of Steamers and Sailing Vessels.

Part I, containing the East Indies and interjacent Ports of Africa and South America. Revised, Extended, and Illustrated, with Charts of Winds, Currents, Passages, Variations, and Tides. By COMMANDER ALFRED DUNDAS TAYLOR, F.R.G.S., Late Indian Navy. *Price Rs.* 16; *postage* 15 *annas.*

The Quarterly Civil List for Bengal, corrected up to the 1st July, 1875. *Price Rs.* 3; *postage* 8 *annas.*

Apply to E. M. LEWIS, Bengal Secretariat Press, 28, Chowringhee Road, Calcutta.

Rates of Subscription to the Calcutta Gazette

Payable in advance.

For one year	without postage	...	Rs. 15	0	0
Ditto	with postage	...	„ 20	0	0

Bengali Government Gazette

For one year,	without postage	...	Rs. 10	0	0
Ditto,	with postage	...	„ 12	8	0

When Postage Stamps are remitted in payment of subscription, half an anna in the rupee should be added for discount.

Hooghly Floating Bridge.

Weekly Statement of Receipts from Local Traffic.

	Foot Passengers.		Vehicles, &c.		Total.	Remarks.
	Calcutta to Howrah.	Howrah to Calcutta.	Calcutta to Howrah.	Howrah to Calcutta.		
	Rs. A. P.	Rs. A. P.	Rs. A. P.	Rs. A. P.	Rs. A. P.	
For 39 weeks ending 30th September 1875	18,759 4 9	18,076 8 6	19,127 0 6	16,393 9 0	72,356 6 9	
For the week ending 7th October 1875	579 14 6	468 9 6	472 1 9	405 14 0	1,926 7 9	
Total ...	19,339 3 3	18,545 2 0	19,593 2 3	16,799 7 0	74,282 14 6	

CALCUTTA, the 11th October 1875.

By order of the Bridge Commissioners,
(412—1) ADOLF RUCKSTUHL, *for Secretary.*

LOST CURRENCY NOTES.

THE following Currency Notes of the Government of India, Calcutta Circle, are stated to have been lost, and payment of their value has been claimed by the persons whose names are placed against the numbers; any other person having these Notes in his possession, or claiming a right to them, is warned to communicate at once with the undersigned :—

Notes wholly lost or destroyed.

Register No.	No. of Notes.	Value. Rs.	Name of Claimant.
175	L 51—45887	100	Khazir Mahomed Hafiz Kurreem Bux.
178	L 66—54714	50	R. Mitchell.
	,, —54713	50	
	,, —73245	50	
	,, —84423	50	
	,, —86782	50	
	,, —74199	50	
179	L 48—05480	20	The Offg. Dy. Director-General of Post Offices in India.
184	A 90—63268	100	Luchun Singh.
	L 66—59567	50	

Notes partially lost or destroyed.

251	L 50—74365	100	Archibald Kellie.
	,, —74366	100	
252	L 51—56617	100	Jodoo Nath Sreemanee.
253	L 50—63962	100	Nilmadhub Coondoo.
254	L 5—80345	10	Tariney Churn Deb.
	,, —30348	10	
255	A 57—83694	10	Chundi Churn Chatterjee.
125	L 9—95625	5	Hurry Narain Chunder.
	L 10—02927		
126	L 58—39023	10	Bhola Nath Banerjee.
	,, —15702		
127	L 12—75850	20	Nilmadhub Coondoo.
	,, —75854		
	L 5—04758	10	
	L 4—06299		
133	D 5—49441	20	Abdool Karrim.
	L 45—55349		
134	A 95—57873	10	Kissory Mohun Mohara.
	,, —57875		
135	A 67—18631	10	Soobul Dass Sein.
	,, —18632		
136	L 45—71627	20	J. Sorrabjee.
	,, —71625		
	A 95—99421	10	
	,, —99422		
137	A 34—46371	20	Jote Raj Sonnie Ram.
	,, —46367		
	L 33—75573	10	
	,, —75575		
	L 17—56189	5	
	,, —56186		

R. A. STERNDALE,
Asst. Commr. of Paper Currency.

PAPER CURRENCY DEPT.,
The 29th September 1875.

Wanted.

A Treasurer for the Julpigoree Treasury, on a salary of Rs. 65 per month. Security, Rs. 10,000 (ten thousand rupees) required. Apply, with copies of testimonials, &c., to the Officiating Deputy Commissioner, Julpigoree.

BHOBOTOSH BANERJEE, *Treasury Officer.*
JULPIGOREE, the 4th August 1875.

WANTED, for the district of Dinagepore, a Canoongo. Salary Rs. 25 per month. Application to be made to the Collector of the district. Applicants must have passed the Native Civil Service examination.

Notice.

N. W. P. LIGHT RAILWAYS.

Muttra to Hathras.

DURING and after the month of October 1875, the Muttra and Hathras Railway will be opened for traffic; it joins the E. I. Railway at Hathras Road Station, and runs by Hathras City to the banks of the Jumna immediately opposite Muttra; whole distance 29 miles.

There are five Stations—Hathras Road (junction with E. I. Railway), Hathras City, Mursan, Rayah, and Muitra.

The following rates have been approved by His Honor the Lieutenant-Governor for the traffic on this line :—

PASSENGERS.

Class.	Hathras Road to Hathras City. 5½ miles.	Hathras City to Mursan. 7 miles.	Mursan to Rayah. 9½ miles.	Rayah to Muttra. 7 miles.
Upper ...	0 8 0	0 8 0	0 8 0	0 8 0
Lower ..	0 1 0	0 1 6	0 2 0	0 1 6

GOODS.—PIES PER MAUND.

1st .	1½	2	2½	2
2nd .	3	4	5	4
3rd ..	6	8	10	8

The bulk of goods will be charged 2nd class rates.

Passengers and goods after reaching Muttra Station, or going to be booked there, will be allowed to cross the bridge of boats free.

For further particulars see general rules and classification.

W. SHEPHERD, CAPT., R.E., *Engineer in Chief, Lt. Rys., N. W. P.*

Muttra, 22nd September 1875.

PURSUANT to a decree of the High Court of Judicature at Fort William in Bengal, in its Ordinary Original Civil Jurisdiction, dated the fifth day of July one thousand eight hundred and seventy-five, made in suit No. 554 of one thousand eight hundred and seventy-four [wherein Dhunraj, residing at Gowhatty, Prosadiram, residing at Ruttungur, and Balkissen Doss, residing at No. 149, Sing's Cuttra, in Burra Bazar, in the town of Calcutta, all carrying on business in copartnership as merchants and agents at No. 71, Cotton Street, are plaintiffs, and Lewis Price Delves Broughton, Administrator-General of Bengal, and Administrator to the estate and effects of William Beecher, deceased, and William Moran Samuel Pryce Griffiths, James Murdoch, Julius Gerald Herbert Menzius, and Lewellyn Edward Griffiths, carrying on business together in copartnership as brokers and agents, at Church Lane, in Calcutta, under the name and style of Messieurs Moran and Company, are defendants] the creditors of William Beecher, late of Gowhatty, Tea Planter, who died on or about the tenth of the month of March one thousand eight hundred and seventy-four, are, on or before Saturday, the twenty-seventh day of November one thousand eight hundred and seventy-five, to send to the Office of the Registrar of this Court, in its Original side, their names, addresses, and descriptions, the full particulars of their claims, a statement of their accounts, and the nature of the securities (if any) held by them, or in default thereof they will be peremptorily excluded from the benefit of the said decree. Every creditor holding any security may produce or transmit the same to the Registrar with the particulars of his claim, or shall produce the same before the Honorable Mr. Justice Phear, in the Court House, on Saturday, the eleventh day of December one thousand eight hundred and seventy-five, at the hour of 11 o'clock, in the forenoon, being the time appointed for adjudicating on the claims. R. BELCHAMBERS, *Registrar*.

A. CARAPIET, *Plaintiffs' Attorney*.

HIGH COURT ORIGINAL CIVIL JURISDICTION, REGISTRAR'S OFFICE, the 17th August 1875. (365—6)

Budge-Budge Jute Mills Company, "Limited."

NOTICE is hereby given that the fourth call of Rs. 10 per share on the new shares of the Company has been made, and will be payable at the Registered Office of the Company, No. 7, Clive Row, Calcutta, on Monday, the 1st day of November 1875.

By order of the Directors,
ANDREW YULE & Co., *Agents*.

CALCUTTA, 1st October 1875. (406—4)

POSTAL NOTICES.

SEA AND OVERLAND MAILS.

For	Box closes at	Date.	Per Steamer.
Ceylon and the Australian Colonies ...	7 P.M.	13th Oct.	*From Bombay.*
Madras, Ceylon, and the Intermediate Ports .	7 „	13th „	*Rajpootana.*
Ceylon, Straits, Hong-Kong, and the United States of America .	7 „	16th „	*From Bombay.*
Chittagong, Akyab, and Kyouk Phyoo ..	7 „	17th „	*Penang.*
Rangoon, Moulmein, and Straits	7 „	17th „	*Arabia.*
Persian Gulf ...	7 „	19th „	*From Bombay.*
Madras and Ceylon ...	7 „	20th „	*Australia*
Straits and Hong-Kong ...	7 „	22nd „	*A. Apcar and Cassandra.*
France, Foreign Europe *viâ* France, the intermediate Ports, Mauritius, and China	7 „	25th „	*Tibre.*

The next Overland Mail *viâ* Bombay will close at the General Post Office on Friday, the 15th October 1875.

2. Book-post and pattern packets must be posted on the 14th idem.

N.B.—The Letter Box will close at 7 P.M. precisely, after which hour Overland letters, fully prepaid and bearing extra postage stamp of two (2) annas on each cover, will be received up to 7-30 P.M., or bearing an extra postage stamp of four (4) annas on each cover, up to 8 P.M.

W. ALPIN, *Offg. Post-Master of Calcutta*.

CALCUTTA, the 12th October 1875.

List of Unclaimed Letters lying in the Calcutta Post Office on the 12th October 1875.

Alexander, J. E.
Anderson, A.
Averill, F. W.
Arnold, R. J.
Barnes, T. A.
Baldock, Mrs. M. A.
Battye, Daniell.
Battye, Major H. D.
Behary Lall Ghosaul.
Borup, C.
Brossicux, A.
Bright, Arthur.
Broky.
Brown, E. Irwin.
Buldeb Dass.
Campbell, Sir J., Bart.
Carter, W. B.
Charoo Chunder Ghose.
Cornelius, J.
Crawford, John.
Daly, D. O. C.
Daly, Dr. G. H.
DaSilva, M. V. R.
Day, Jenny Miss.
Duffin, Col. J.
Dwarkanath Mullick.
Ewing, H.
Fairley, Charles.
Ferrari, Signor A.
Fitzgerland, Mrs.
Gasper, M. P.
Gibson & Co.
Gibson, J. W.
Gilmore, James.
Gismmalle, Lig. G.
Gopaul Dass.
Graves, F.
Gubbins, A. D.
Harpir, J., c. s.
Haysted, T. N.
Helbert, T. J. H.
Hope, Col. J. E.
Hyde, J. F.
Irwin, W.
Issur Chunder Coondoo.
Johnson, G. J.
Koonjo Behary Gossain.
Lalla Rausbeharry Lal.
Lethbridge, Rev. W. M.
Loughman, M. T. W. C.
Lucas, J.
Lynne, J. H.
Mackinnon, D.
Macknight, Geo.
Manager, "Planters Gazette"
March, Mrs. S.
McLeod, D.
Meyrick, J. J.
Mittoo, G. C.
Morgan, E.
Morgan, Mrs.
Morgan, Mrs.
Mudie, John.
Newman, J. B.
Nolan, P.
Onorevole Direzione.
O'Shaughnossy, Mrs.
Paul, E. C.
Pemaghulides, A.
Petters and Co.
Radanath Biswas, Messrs.
Reid, Mr.
Revill, P. V.
Rhodes.
Ruins, Signor A.
Sal Oppenheim Jr. & Co.
Sciviccohff, F.
Sisson, R. G.
Smith, Surgeon-Major S.
Smyth, Hon'ble F.
Symon, Mrs. C. E.
Tomlin, Miss.
Tonkin, G.
Towdsend, E. S.
Trinder, A. W.
Trotter, W. H.
Turner, T.
Ungnoo Persaud.
Vyse, E. A.
Walton, T.
Wancis, D.
Waseeludin, Mahomed.
Wilson, W. D.
Nine copies *Gazette of India*, dated Simla, 14th, without address.

Letters marked "care of Post Office, to be kept till called for."

Anderson, J.
Aylmer, Mrs.
"A. B"
Babudad Kooba.
Bancharam Roy.
Barnard, R. S.
Beër Monsieur, O.
Biashur, H.
Billings, W. A.
Boulle, R. F.
Braham, Mrs.
Carr, John.
Coats, Lt G. H. B.
Cohen, M. B.
Corke, T. W.
"C. H. B G."
Davies, E. D.
"D. O."
DeSilva, W.
Duncan, G.
Ekin, T.
Elson, W.
Fulmon, B.
Fernandez, J. F.
Forbes, A.
Godwin, Mrs. F.
Goncila, A.
Grandi, G.
Greenwood, H.
Halfhide, C.
Harding, W. L.
Herrick, G. H.
Hughes, A.
Jackson, J. F.
Jackson, Capt. R.
Johnson, Capt. T.
Kidd, Revd. J. T. D.
"L. M."
Little, R.
Lonotonnianie.
Margarson, R.
Mathison, Mrs.
McWilliam, Miss.
Moore, W. F.
Naker, A. E.
Parsons, E. W.
Peter, J.
Pran Nath, P.
Radanath Day.
Ralphs, H. J.
Renny, N.
Rosanburgy, Wm.
Rose, Miss.
Scott, J. G.
Shasil.
Sheldrake, Miss.
Spackmann, Miss.
Steggles, T. H.
Starling, Mrs.
Tabeo, Sataceni.
Thomson.
Thuey, A.
Umbica Churn Goopto.
Vandemberg, Mrs. J.
Veryez & Co.

Letters marked "care of Post Office, to be kept till called for."

Warner, J. H. B.
Waters, T. J.
Wels, H.
White, J. L.
"W. T. H."
X. Y. Z.

Registered Letters.

Abdool Abhoy Mohumadalee
Akbar Ally
Annand Lall Ghose.
Asmut Ally Khan.
Busseer, Mohamed.
Chand, Mothoor.
Daly, Dr. G. H.
Editor, "Morning Beam."
English, Edward.
Fernandez, J. T.
Golam Ally, Meah.
Gowlah Roy.
Graham, C.
Johangir Khan.
Jhubboo Shaw.
Marinda, Nicola.
Mallitte, Oscar.
Moonshee Modhoo Mosh.
Mase, F.
Mirruth Nath Ghose.
Mono Mothy Nath Roy Chowdry.
Moonshi Mojebur Rumman.
Otto, Mrs. M.A.
Patterson, Mrs. G. A.
Ram Chand.
Rajone Kanto Coomar.
Rozan Ramchurn Punda.
Sokoor Hadjee.
Shahbuddy, Moollah.
Syed Golam Nubbur.
Thompson, H.

Newspapers.

Barnes, T. A.
Carson, Dave.
Daly, Dr. G. H.
Dickinson, J. & Co.
Goode, J. F.
Gouvic, S.
Hauzsche, T. G.
Head Master, Mirzapore Preparatory School.
Henderson, W.
Jadoo Nath Doss.
Jadoo Madhub Sein.
Lethbridge, Rev.
Lieming, J.
Lyall, Mrs.
Maurice, D. B. C.
Mitter, Nephew and Co.
Sree Nath Sirdar.
Tremarrne, Day & Co.
Vieux, E. T.

W. ALPIN, *Offg. Post-Master.*

THE following are the latest hours for posting letters in the General Post Office:—

Mails.	Final clearance of letter box.	Latest hour for receipt of registered letters and parcels.	REMARKS.
All stations on Loop Line, between Howrah and Ramporehaut, and on Chord, between Calcutta and Assensole	5-30 A.M.	5 P.M.	
DUM-DUM			
1st Despatch...	8 A.M.	7-30 A.M.	
2nd ditto	7-30 P.M.	5 P.M.	
BARRACKPORE.			
1st Despatch	6-30 A.M.	5 P.M.	
2nd ditto	6 P.M.	5 P.M.	
BARRASET.			
1st Despatch	1-30 P.M.	1 P.M.	
2nd ditto	7-30 P.M.	5 P.M.	
HOWRAH.			
1st Despatch	6 A.M.	5 P.M.	
2nd ditto	2 P.M.	1-30 P.M.	
3rd ditto	5 P.M.	4-30 P.M.	
4th ditto	7 P.M.	5 P.M.	
All stations on railway line between Howrah and Burdwan	2 P.M.	1-30 P.M.	
All stations on the East Indian Railway Loop Line in the Assam Provinces, Purneah, Julpigoree, Darjeeling, Berhampore, Baylia, Maldah, and Dinagepore districts	5 P.M.	4-30 P.M.	
All stations in the Dacca, Chittagong, Tipperah, Noakhali, Cachar, Sylhet, Kishnagur, Pubna, Furreedpore, Burrisal, Mymensing, and Bogra districts	6 P.M.	5 P.M.	Mail train.
All stations on the Eastern Bengal Railway for Dacca	6-30 A.M.	5 P.M.	Slow train.
All stations on the East Indian Railway Chord Line in the North-Western Provinces, Punjab, Scind, and Central Provinces, as well as those in the Bombay and Madras Presidencies	*7 P.M.	5 P.M.	* With a late letter, fee of 1 anna up to 8 P.M.
Oolooberiah, Midnapore, Cuttack, Balasore, Pooree, and places in the Madras Presidency up to Vizagapatam	6 P.M.	5 P.M.	
Registered letters and parcels are received during the week from	7 to 8 A.M. & 12 to 5 P.M.		
And on Sundays, from ...	7 to 8 A.M. & 4 to 5 P.M.		

There is a Pillar Box at the gate of the East Indian Railway Station at Howrah which is cleared at the following hours:—

5-45 A.M.
2-15 P.M.
5-45 P.M.
10-15 P.M.
} (Week days only.)

The peons usually leave this Office with deliveries on week days:—

1st Delivery ... ... 8-30 A.M.
2nd ditto ... ... 12-30 P.M.
3rd ditto ... ... 4 P.M.

On Sundays there is but one delivery, which issues at 12-30 P.M.

When the English mail arrives on Sundays two deliveries are made—the first at 8-30 A.M. and the second at 12-30 P.M.

W. ALPIN, *Offg. Post Master.*

CALCUTTA POST OFFICE, the 17th September 1875.

Notice.

THE Partnership hitherto subsisting between Walter James Alexander and John Ogilvie, under the name of Alexander and Co., Serajgunge, was on the 11th September 1875 dissolved by mutual consent.

The business will be henceforward carried on by John Ogilvie, under the name of J. Ogilvie and Co., who will collect all outstandings and discharge all the liabilities of the old firm. (402—3)

Lost or Stolen,

TWO Left-halves Bengal Bank Notes, Nos. 26509 and 21425, for Rs. 50 each. (403—3)

Nuddea Rivers.

Weekly Water Report, showing the Least Depth of Water in the Bhagiruthee, Matabangah, and Jellinghee Rivers for the week ending Friday, the 8th October 1875.

Names of Rivers.	Least depth of water. Ft. In.
BHAGIRUTTEE.	
Entrance below Chourasia	14 0
Thence to Noorpore junction, 6 miles ...	9 0
Thence to Jungipore, 9 miles	15 0
From Jungipore to Berhampore, 47 miles ...	17 0
From Berhampore to Cutwa, 50 miles ...	11 6
From Cutwa to Nuddea, 46 miles	10 9
MATABANGAH.	
Entrance from the Ganges	14 0
Tatarparah	9 0
From Tatarparah to Hât, Bolia	10 0
From Hât Bolia to Cut No. 1	15 6
From Cut No. 1 to Boalmaree	16 0
From Boalmaree to Alickdeah	17 0
From Alickdeah to Kissengunge	17 0
JELLINGHEE.	
Entrance	9 3
On the Entrance bar	9 0
From Jellinghee to Teakatta	9 6
From Teakatta to Nuddea	13 0

Height of water on gauge at Berhampore on the 11th October 1875, above zero, 15 feet 10 inches.

T. H. WICKES, C.E., *Exc. Engr., Nuddea Rivers Division.*

BERHAMPORE, the 11th October 1875.

The Calcutta Gazette.

WEDNESDAY, OCTOBER 13, 1875.

PART III.

Act of the Bengal Council.

GOVERNMENT OF BENGAL.

LEGISLATIVE DEPARTMENT.

[Second Publication.]

THE following Act, passed by the Lieutenant-Governor of Bengal in Council, received the assent of His Honor on the 25th August 1875, and having been assented to by His Excellency the Governor-General on the 23rd September 1875, is hereby promulgated for general information :—

ACT No. V OF 1875.

An Act to provide for the Survey and Demarcation of Land.

Preamble

WHEREAS it is expedient, with a view to the definition and identification of lands, the better security of landed property, and the prevention of encroachments and disputes, to provide for the survey of lands and for the establishment and maintenance of marks to distinguish boundaries : It is hereby enacted as follows :—

PART I.

PRELIMINARY.

Commencement.

1. This Act may be called "The Bengal Survey Act, 1875," and shall come into force from the date on which it may be published with the assent of the Governor-General.

Local extent.

It extends to the territories for the time being subject to the Lieutenant-Governor of Bengal.

Interpretation clauses.

2. In this Act—unless there be something repugnant in the subject or context—

"Collector" means every Collector of a district, and includes every officer either generally or specially vested with the powers of a Collector for the purposes of this Act.

"Collector."

"Deputy Collector" includes any Deputy Collector to whom the Collector or Superintendent of Survey may delegate any of his functions under this Act.

"Deputy Collector."

"Estate."

"Estate" means—

any land which is entered on the revenue-roll as separately assessed with the public revenue ;

any land acquired from the Government under one title, which is liable to pay land revenue at any future time ;

any chur or island thrown up in a navigable river or in the sea which under the laws in force is at the disposal of the Government ;

any land which is entered on the Collector's registers as a separate holding, free in perpetuity from liability to pay land revenue.

Any land gained by alluvion or by dereliction of a river or of the sea to any estate as here defined, which under the laws in force is considered an increment to the tenure to which such land has accreted, shall be deemed a part of such estate.

"Mouzah" includes every village, hamlet, tolah, and similar sub-division of an estate, pergunnah, or village by whatever name such sub-division may be known.

"Mouzah."

"Occupant" includes every zemindar, tenure-holder, farmer, and other person entitled to receive rents in respect of land, or holding land on a claim that he is so entitled, and every ryot in occupation of land.

"Occupant."

"Section" means a section of this Act.

"Section."

"Survey" includes identification of boundaries, and all other operations antecedent to, and connected with, survey.

"Survey."

"Tenure" includes all permanent interests in land, with the exception of estates as above defined, and with the exception of those of ryots having a right of occupancy only; it also includes all ghatwalee holdings.

"Tenure."

"Tenure-holder" means all or any of the holders of a tenure.

"Tenure-holder."

"Zemindar" means all or any of the holders of an estate.

"Zemindar."

PART II.

OF THE SURVEY.

3. The Lieutenant-Governor may, whenever he shall think fit, order that a survey shall be made of the lands situated in any district, or in any part of a district, or in any specified tract of country, and that the boundaries of estates, tenures, mouzahs, or fields be demarcated on the lands so to be surveyed:

Lieutenant-Governor may order survey.

Provided that in any district, of which a survey may have been completed and approved by the Government, it shall not be lawful for the Lieutenant-Governor to order a new survey of lands on the banks of rivers or on the sea-shore to be made for the purposes described in Act IX of 1847 (*an Act regarding the assessment of land gained from the sea or from rivers by alluvion or dereliction within the Provinces of Bengal, Behar, and Orissa*), until ten years shall have expired from the completion and approval of any such previous survey.

4. For the purpose of carrying out any survey directed to be made under the last preceding section, or for any or all of the purposes of this Act,

Lieutenant-Governor may appoint Superintendent of Survey.

the Lieutenant-Governor may appoint a Superintendent of Survey, who may exercise all or any of the powers of a Collector under this Act;

and may appoint one or more Assistant Superintendents and Deputy Collectors, who shall exercise all the powers of a Collector in respect to such matters under this Act as may be delegated to such Assistant Superintendents or Deputy Collectors respectively by the Collector or Superintendent of Survey, and not otherwise:

Provided that, notwithstanding the appointment of a Superintendent of Survey for any tract of country, it shall be competent to the Board of Revenue to direct that the Collector shall perform any duties under the Act within the said tract.

5. Before entering on any lands for the purpose of a survey, the Collector shall cause to be published a proclamation addressed to the occupants of the lands which are about to be surveyed, and of the conterminous lands, and to all persons employed on, or connected with the management of, or otherwise interested in, such lands, calling upon them to attend, either personally or by agent, before the Collector or any officer authorized by the Collector in that behalf, at such places and at such times as shall be stated in such proclamation, during the demarcation and survey of the land, for the purpose of pointing out the boundaries and of rendering such aid as may be necessary in setting up or repairing such boundary marks as may be required, and of affording such assistance and information as may be needed for the purposes of this Act.

Collector to publish a proclamation before entering on lands.

Such proclamation shall be published by posting a copy thereof

at the Court of the Judge and at the office of the Collector of every district within which any portion of the lands about to be surveyed may be known to be situated;

at every sub-divisional office, police station, moonsiff's court, and sub-registrar's office within the jurisdiction of which any portion of the land about to be surveyed may be known to be situated;

at one or more mâl cutcherries on each estate; and at such other place or places as to the Collector may seem fit.

6. After issue of a proclamation as aforesaid, the Collector and any persons acting under his authority may enter upon such lands, and do all things and make all enquiries necessary for effecting the survey and demarcation of the boundaries thereof.

Collector may enter upon land.

7. The Collector may also, by a special notice, require any such person to attend before him, or before any person authorized by the Collector in that behalf, within a specified time, which shall not be less than fifteen days after the service of the notice, at any places, for any of the purposes aforesaid; and every person on whom such special notice may be served shall be legally bound to attend as required by the notice, and to do any of the things mentioned in section five, and to give any information which may be required, so far as he may be able to give it.

Collector may serve special notice.

8. When any materials or labor shall have been supplied for any of the purposes mentioned in section five, the Collector or other officer making a requisition under that section shall forthwith cause the price of such materials or labor to be paid to the person by whom the same were supplied.

Collector to pay the price of materials or labor supplied.

9. The Collector, or other survey officer authorized by the Collector in that behalf, may, by a special notice, require any occupant to clear any boundary or other line

Collector may require occupants to clear boundary lines.

which it may be necessary to clear for the purposes of the survey, by cutting down and removing any trees, jungle, fences, or standing crops.

Compensation.

10. If any demand for compensation be made, in respect of the clearance of any line in accordance with a requisition under the last preceding section, the Collector shall ascertain and record the nature and estimated value of any trees, jungle, fences, or standing crops which may have been cut down or removed, and shall offer adequate compensation to the owners thereof, together with payment for all expenses incurred in carrying out the said requisition.

Ameen or Survey Officer to call upon persons to sign maps or papers.

11. When the demarcation of a village or other convenient tract has been completed, the Ameen or other survey officer shall, before sending in to the Collector the maps and papers relating thereto, by a general notice in which the names of all persons required to appear shall be specified, and which shall be posted up at a convenient place in the village or tract, call upon all persons who have pointed out any boundaries in such village or tract on behalf of those interested to attend before him within three days of the publication of the said notice for the purpose of inspecting the maps, field-books, and similar papers in which any boundary pointed out by any such person has been represented, and by signing such maps and papers to certify that the boundaries have been laid down in accordance with the boundaries pointed out by them; and every person so called upon shall be legally bound to attend before such Ameen or survey officer, and to inspect the papers, in accordance with such requisition.

Statement of objections.

Any person so called upon, who may object to sign the maps and papers as aforesaid, shall be required to state his objections in writing, and such statement shall be attached to the record of the demarcation of the village or tract, and shall be submitted to the Collector together with the maps and papers.

Effect of signature.

The signature affixed to any maps or papers under this section shall be in attestation of the fact that the boundaries thereon represented, or any of them, have been represented in accordance with those pointed out by the person signing; and the affixing of such signature shall not be held to prejudice the right of any person interested to make any objection to such boundaries on any other ground before the Collector under the next succeeding section.

On receipt of maps, Collector to post notification in his office.

12. On receipt in the Collector's Office of the maps or papers showing any boundaries which have been demarcated, the Collector shall cause a notification to be posted in his office, and in such other places as he may think proper, informing all persons concerned that the maps and papers relating to the boundaries in the village or tract specified are open to inspection; and requiring any person who may have any objections to prefer, to prefer such objections within six weeks of the date of the posting of such notification, after which time the Collector will proceed finally to confirm the boundaries as laid down for the purposes of the survey.

Collector when to issue special notice.

Whenever the Collector shall have reason to believe (either from the failure of any person interested or his representatives to sign the maps and papers on the spot when required by the survey officer to do so under the last preceding section, or for any other reason), that any zemindar or person interested is likely to object to any boundary as laid down or as represented in the said papers, the Collector shall cause a special notice requiring such zemindar or other person to attend personally or by duly authorized agent before him, or before any person authorized by the Collector in that behalf, within a specified time, which shall not be less than one month after the service of the notice, for the purpose of signing and thereby admitting the correctness of any maps or other papers which have been prepared under this Act in respect of any boundary in which such zemindar or other person is interested, or of stating in writing the substance of any objection which he may wish to prefer against the correctness of such maps or papers; and if any person so summoned shall fail to attend and to sign the said maps or papers, or to give in a written statement of his objections within the time prescribed, the Collector may proceed finally to confirm the boundaries as represented in such maps and papers, for the purposes of the survey and of this Act.

If agent deposits expenses of making copies, Collector shall order them to be prepared.

Provided that if within the time specified any such duly authorized agent deposits with the Collector the necessary expenses of making copies of the said maps or papers, the Collector shall order such copies to be prepared, and as soon as they are prepared, shall cause a notice to that effect to be posted at his office, and the said agent shall be allowed such time as may be specified in such notice, not being less than fifteen days from the posting thereof, for the purpose of signing or of giving in a written statement of objections.

Procedure when objection is stated.

When a written statement of objections has been given in, as in this section provided, the Collector, after holding any further inquiry which he may deem necessary, shall pass such order in respect of such objections as to him shall seem fit; and if the objections shall seem to him not to be well founded, shall direct that all expenses of such further inquiry, and all expenses entailed on any other person by such inquiry, shall be recovered from the person who made the objection.

Person making subsequent objection may be required to deposit costs of further inquiry.

13. Whenever any person, having failed to sign the maps and papers, or to give in his objections in writing within the time prescribed by the notification or by the special notice mentioned in the last preceding section, shall, at any time before the Collector has finally confirmed the boundaries for the purposes of the survey, prefer any subsequent objection against the correctness of any maps or papers in respect of which such notification or notice was issued, the Collector shall require him to deposit the estimated costs of any further inquiry which it may be necessary to make in respect of his objection; and if the said person shall fail to deposit such costs within the

time specified by the Collector, he shall be deemed for all purposes of this Act to have admitted the correctness of the said maps and papers. If the costs of any inquiry which may be deemed necessary be deposited, the Collector shall make such further inquiry at the expense of the person so objecting; and if the objection shall seem to the Collector not to be well founded, he may pass such order as he shall think fit in respect of the recovery from the objector of any sum expended by the Collector on the inquiry in excess of the sum deposited, and of any necessary expenses incurred by any other persons on account of such inquiry.

Provided that no person so making an objection after the prescribed time, shall, under any circumstances, be entitled to recover the expenses which he is required to deposit before any further inquiry is made in respect of such subsequent objection.

PART III.

OF BOUNDARY MARKS.

Collector may erect temporary boundary marks.

14. The Collector may cause to be erected temporary boundary marks of such materials, and in such number and manner as he may direct, on any lands to be surveyed under this Act;

and may require any occupant of land to maintain and keep in repair such marks, or any boundary marks,

until any survey operations shall be concluded and a final award given as to any disputed boundary, or

until permanent boundary marks may be erected in lieu thereof as hereinafter provided.

Collector may erect permanent boundary marks.

15. The Collector may at any time cause to be erected, on any land which is to be, or which has been surveyed under this Act, permanent boundary marks of such materials, and in such number and manner, as he may determine to be sufficient to distinguish the boundaries of the estates, tenures, mouzahs, or fields for which the same are to be erected.

Specification of marks and estimate of their cost to be posted in Collector's Office.

Provided that seven days before he proceeds to the erection of any permanent boundary marks, the Collector shall, for the information of all concerned, cause to be posted in his office, and in the mál cutcherry, or at some other convenient place on every estate concerned, a specification of the number and character of the marks which he proposes to erect on the estate and an estimate of their cost.

Apportionment of expenses

16. All expenses incurred by the Collector in erecting temporary or permanent boundary marks under this Act shall, in manner hereinafter provided, be apportioned among, and levied from, the zemindars and tenure-holders on their estates;

Provided that no tenure-holder shall be liable to pay any portion of the expenses incurred by the erection of boundary marks on an estate, unless some portion of his tenure is situated within fifteen hundred feet of some such boundary mark.

Lands not subject to rent to be deemed to be part of a tenure.

17. All lands held without payment of rent, not being entered on the Collector's register of revenue-free tenures of the district, shall, for the purposes of this Act, be deemed to form a part of the tenure within the local boundaries of which they may be included; and if they be not included within the local boundary of any tenure, then to be a part of the estate within the local boundaries of which they are included, and if they be not included within the local boundaries of any one estate, then to be a part of such conterminous estate as the Collector, in whose district such conterminous estate is situated, shall, by an order under his seal, appoint.

Provided that no rent-free holding, of which the annual value is less than five rupees, shall be liable to pay any portion of the expenses of erecting boundary marks under this Act.

Procedure when occupant fails to maintain boundary mark.

18. If any occupant on whom a requisition has been made under section fourteen, fails to maintain, or keep in repair, any temporary boundary mark, the Collector may maintain, keep in repair, or restore any such boundary mark, and the expenses thereby incurred shall be recovered as provided in section fifty-seven from the person so failing to maintain, or keep in repair, any such boundary mark.

Zemindar, &c., bound to preserve boundary-marks and give notice to Collector when they are injured.

19. Every zemindar, tenure-holder and farmer of land shall be legally bound to preserve, as far as lies in his power, such of the permanent boundary marks lawfully erected on his estate, tenure, or farm, or on the boundary between his estate, tenure, or farm, and any other estate tenure, or farm, as may be assigned to him in that respect entirely, or jointly with other persons, under the provisions of section twenty-nine, and shall give immediate notice to the Collector if any such marks are injured, destroyed, or removed, or require repairs.

Collector may re-erect injured boundary mark and recover expenses from zemindar, &c.

20. Whenever it shall come to the notice of the Collector that any permanent boundary mark erected under the provisions of this Act, has been injured, destroyed, or removed, or requires repairs, the Collector may cause such boundary mark to be re-erected, restored, or repaired, and may recover any expenses incurred in respect of such re-erection, restoration, or repair, in such proportions as he shall think fit, from the zemindars and tenure-holders to whom such boundary mark may have been assigned in that respect under the provisions of section twenty-nine, and all such expenses shall be recoverable as provided in section fifty-seven.

Collector may cause boundary mark to be erected by occupant of land with his consent.

21. Nothing contained in this Act shall be held to prohibit the Collector from causing any temporary or permanent marks to be erected, maintained or repaired by any occupant of land, under the directions of the said Collector, and with the consent of such occupant.

The Collector shall repay to such occupant the expenses incurred in such erection or repair, and such expenses shall be apportioned and recovered as provided in Part IV.

PART IV.

OF THE APPORTIONMENT AND RECOVERY OF EXPENSES.

Collector to prepare statement of all expenses incurred in respect of boundary marks.

22. Upon the completion of the erection of boundary marks on any tract of land of which the survey may have been ordered, or on any convenient portion thereof, the Collector shall forthwith prepare a statement of all expenses incurred in respect of such boundary marks.

Contents of the statement.

23. Such statement shall show the total number of marks of each description which have been erected on such tract, or portion of such tract, the aggregate cost of erecting all the marks of each description, the names of the estates and mouzahs within, or on the boundaries of which any marks have been erected, and the total number of marks of each description erected within or on the boundary of each estate.

Collector to apportion the cost of erecting marks among the estates.

24. Upon the completion of such statement, the Collector shall provisionally apportion the aggregate expenses of erecting the marks among the estates specified, with reference to the number of boundary marks of each description which have been erected within or on the boundary of each estate.

Notice to be served.

25. So soon as the provisional apportionment shall have been made as required by the last preceding section, the Collector shall cause a notice to be served on the zemindar of every estate on which the expenses have been apportioned,

(*a*) specifying the sum which has been apportioned on his estate, and as far as can be calculated, the sum which he will be required to pay on account of the service of notices on him under this section and section twenty-nine;

(*b*) informing him that the said statement is open to inspection in the office of the Collector;

(*c*) calling on him to appear in person, or by agent properly authorized, at the office of the Collector on a date to be specified in the notice (not being less than two months after the issue of the notice), on which date the Collector will proceed to consider any objections which may be made to the provisional apportionment of expenses;

(*d*) warning him that if he does not appear on the date fixed in pursuance of the notice he will be deemed to have waived all objections to the share of the expenses apportioned to his estate;

and (unless as otherwise hereinafter provided in sections thirty-one, thirty-two, and thirty-three)

(*e*) informing him that under this Act he is entitled to recover a portion of the amount which shall be finally made payable in respect of his estate under section twenty-six, from such tenure-holders on his estate as are made liable to bear a portion of such expenses by sections sixteen and seventeen (of which sections a copy shall be annexed to the notice); and that in order to enable the Collector to apportion the said amount among the said tenure-holders, he may give in a list of all such tenures as defined in this Act, held directly from him, with a specification of the number of boundary marks of each description which are erected within or on the boundary of each tenure; and

(*f*) warning him that if he fails to give in a list of tenures as aforesaid on or before the said date, he will be deemed to have given up all claim to recover from the tenure-holders any part of the amount for which he may be held liable under section twenty-six.

Collector to make final apportionment.

26. On the date fixed in such notice, the Collector shall proceed to consider all objections which may be made to the provisional apportionment, and to make such final apportionment of the expenses as shall seem to him fit; in making such final apportionment, the costs of serving all notices under section twenty-five shall be distributed rateably among the estates concerned, in proportion to the share of the expenses of erecting boundary marks which may be apportioned to each estate; and the amount so finally apportioned as payable in respect of each estate, together with the costs of serving notices rateably distributed as aforesaid, shall be due to the Collector from the zemindars of such estates.

Collector may postpone final apportionment.

27. Notwithstanding anything contained in the last preceding section, the Collector may postpone the final apportionment if it shall appear to him that a notice under section twenty-five has not been served on the zemindar of any estate which should be made liable for a portion of the expenses, or for any other sufficient reason.

Zemindar failing to appear will be deemed to have waived all objections.

28. Any zemindar failing to appear on the date fixed in the notice served on him under section twenty-five will be deemed to have waived all objections to the payment of the amount apportioned to his estate, and will not be entitled to prefer any objections thereto on any subsequent date; and any zemindar failing to give in a list of tenures (when called upon under section twenty-five to give in such list), on or before such date, will be deemed to have given up all claim to recover from the tenure-holders any part of the amount which may have been apportioned as payable in respect of his estate under section twenty-six.

Collector to issue a notice specifying amount finally apportioned.

29. So soon as the expenses shall have been finally apportioned under section twenty-six among the estates concerned as hereinbefore provided, the Collector shall issue a notice in respect of every estate, specifying the amount finally apportioned as payable in respect of the estate, and requiring the zemindar to pay such amount to the Collector, together with the costs of serving such notice, within one month of the issue of the notice. If such amount be not paid to the Collector within such period, the same, with interest, at such rate, not exceeding six per centum per annum, as the Lieutenant-Governor may from time to time determine, may be levied as provided in section fifty-seven.

The notice issued under this section shall assign to the zemindar, or to the zemindar jointly with tenure-holders, the boundary marks which they are legally bound to preserve under the provisions of section nineteen, and in respect of which they will be held liable to pay the costs of re-erection, maintenance, and repair, under the provisions of section twenty.

Notice shall assign boundary marks which zemindars are bound to preserve.

30. If the zemindar of any estate shall give in a list of tenures, as referred to in section twenty-five, with an application to the Collector to apportion between his estate and the tenures the amount which has been apportioned as payable in respect of his estate as aforesaid, the Collector shall proceed to make a provisional apportionment of the said amount between the zemindar and the tenure-holders, to serve notices on the said tenure-holders in the manner provided in section twenty-five, and to make a final apportionment among the said zemindar and tenure-holders in the manner provided in sections twenty-six and twenty-seven; and the provisions of section twenty-eight shall be applicable to such tenure-holders.

Collector to apportion between zemindar and tenure-holders.

Provided that no separate notice shall be served under this section in respect of the provisional or final apportionment of the sum payable in respect of any tenure, if such sum be less than two rupees; but in respect of all such sums it shall be sufficient to publish a list showing the sums apportioned as payable. Such list shall be published by being posted at the office of the Sub-divisional Officer and at a conspicuous place in some village within which lands appertaining to the tenure are situate.

No separate notice in respect of apportionment of sum less than two rupees.

31. Notwithstanding any thing in this Part contained, whenever the Collector may consider that he has sufficient information (whether derived from papers compiled for the purposes of the road cess, from enquiries made in the course of proceedings under this Act, or otherwise), to enable him in a summary way to make an apportionment of any expenses recoverable under this Act in respect of any estate, between the zemindars of and the holders of tenures in such estate, the Collector may, as soon as possible after he shall have made a provisional apportionment under section twenty-four of the sum payable in respect of such estate, and without calling on the zemindar to give in any list of tenures as provided in clause (*e*) of section twenty-five, proceed to make a provisional apportionment between the zemindars and the tenure-holders of such estates of the sum which has been provisionally apportioned under section twenty-four as payable in respect of the estate.

Summary apportionment between zemindar and tenure-holders.

32. Whenever any provisional apportionment of the sum payable between the zemindars and the tenure-holders may have been made summarily, as provided in the last preceding section, the notice to be served on the zemindar under section twenty-five, shall inform the zemindar, in addition to the particulars specified in clauses (*a*), (*b*), (*c*) and (*d*) of the said section, and instead of those specified in clauses (*e*) and (*f*),

Notice to be served on zemindar when provisional apportionment has been made summarily.

that under this Act he is entitled to recover a portion of the amount which shall be finally apportioned as payable in respect of his estate under section twenty-six, from the tenure-holders on his estate; and

that the Collector has made a provisional apportionment of the said sum between the zemindar and tenure-holders, according to a list which shall be annexed to the said notice;

and shall warn him

that if he fails to prefer any objection to such provisional apportionment on or before the date specified, he will be deemed to have given up all right to prefer any such objection at any future time; and

that the Collector will proceed to make such apportionment final, or to make any modifications in it which he may think fit; provided that the sum finally made payable by the zemindar shall not exceed the sum apportioned upon him in the said provisional apportionment between the zemindars and the tenure-holders.

33. As soon as a provisional apportionment between the zemindar and the tenure-holders shall have been made summarily as provided in section thirty-one, the Collector shall proceed to serve notices on the tenure-holders concerned in the manner provided in section thirty, and to do all other things as if the said provisional apportionment upon tenure-holders had been made on a list given in by the zemindar under section thirty.

Procedure on provisional apportionment.

34. In apportioning the amount among the zemindar and the tenure-holders, the Collector shall first deduct such sum as he shall consider to be fairly payable by the zemindar in respect of lands not included in any tenure, and in respect of his interest in lands which are included in tenures; and in apportioning the remainder among the tenures, he shall take into consideration the number of pillars erected within or on the boundary of each tenure, the extent of each tenure, and the distance at which it is situated from the boundary marks; but no tenure shall be made liable for any portion of the sum so apportioned, unless some part of it be situated within fifteen hundred feet from some boundary mark.

Mode of apportionment among tenures.

35. So soon as the final apportionment among tenure-holders under section thirty shall be completed, the Collector shall cause to be issued notices to each of the said tenure-holders, stating the amount payable in respect of each of their tenures, with interest (if any) calculated at the annual rate of six per centum from the date on which the zemindar paid to the Collector the sum which was apportioned on his estate under section twenty-six, and the cost of serving upon the tenure-holder the notice under this section, and calling upon him to pay the total amount so due to the zemindar of the estate of which the tenure is a part, within one month of the date of the notice.

Notice of apportionment in respect of tenures.

Provided that no separate notice shall be served under this section on any tenure-holder who is required to pay a sum of less than two rupees as his share of the expenses apportioned under this Act; but in respect of such sums it shall be sufficient to

No separate notice to be served on tenure-holder who is required to pay less than two rupees.

publish a list in the manner prescribed by section thirty, and no costs incurred in respect of the publication of any such list shall be recoverable from any person mentioned therein as liable to pay less than two rupees.

Collector not to issue notices to tenure-holders until zemindars have deposited costs.

36. Notwithstanding anything contained in section thirty-five, the Collector shall not issue the notices therein mentioned to the tenure-holders until the zemindars concerned shall have deposited with the Collector the full amount of the costs of serving all the notices, and of publishing the lists as required by that section.

Apportionment between tenure-holder and holder of subordinate tenure.

37. The provisions of sections twenty-five, twenty-six, twenty-seven, twenty-eight, twenty-nine, thirty, thirty-four and thirty-five shall be applicable, as far as possible, to every case in which any tenure-holder, who has been made liable for the payment of any share of expenses under this Act, may apply to the Collector to apportion the amount for which he has been made liable, between himself and the holders of subordinate tenures direct from himself;

and the provisions of sections thirty-one, thirty-two and thirty-three, regarding the procedure for making a provisional apportionment in a summary way between a zemindar and the tenure-holders on his estate, shall be applicable, as far as possible, to the provisional apportionment of expenses between the holder of a tenure and the holders of under-tenures within his tenure;

provided always that no such apportionment shall be made in respect of ryots who have a right of occupancy only, and whose rent is not fixed in perpetuity.

Recovery of sums payable to zemindar or tenure-holder.

38. Every zemindar or tenure-holder, to whom any sum is payable under the preceding sections, may recover the same with interest as aforesaid in the manner provided by any law for the time being in force for the recovery of arrears of rent in respect of the tenure for which the sum is due.

Recovery of sums expended by Government since 1st November 1874.

39. The provisions of this Part shall apply to all sums expended by the Government since the first day of November one thousand eight hundred and seventy-four in erecting boundary marks.

PART V.

BOUNDARY DISPUTES.

Procedure in case of dispute as to any boundary.

40. If it shall come to the notice of the Collector, in the course of a survey under this Act, that a dispute exists as to any boundary which should be surveyed, the Collector, after holding such enquiry as he may deem necessary, may determine such boundary as hereinafter provided.

Powers of Collector when boundary not determined by Court or laid down by Revenue Survey.

41. The Collector shall determine the boundary according to actual possession, and cause it to be secured by boundary marks; and the order of the Collector under this section shall, until it be reversed or modified by competent authority, have the force of an order of any Civil Court declaring the parties to be in possession of the land in accordance with the boundary as determined by the Collector.

Power of Collector to take possession of land in dispute.

42. If after holding the necessary enquiry the Collector is unable to discover which party was in possession of the disputed land when he instituted the enquiry under this section, the Collector may take possession of the land in dispute, and retain possession thereof until some party shall have established his right to the said land.

Power to refer to arbitration.

43. Whenever the Collector thinks it necessary to decide a dispute as to any boundary under the last preceding section, he may, with the consent of the parties concerned, refer the same to arbitration.

The procedure laid down in Chapter VI of Act VIII of 1859 (*the Code of Civil Procedure*) shall, so far as may be practicable, be applicable to disputes so referred to arbitration.

Powers of a Collector when boundary determined by Court or by Revenue Survey.

44. If the boundary regarding which the dispute exists as mentioned in section forty shall at any previous time have been determined by any Court of competent jurisdiction; or shall have been laid down and shown on a map in the course of any previous Revenue Survey or Settlement, and no objection to the boundary as then laid down and mapped shall have been preferred before any authority competent to decide on such objection;

whenever the dispute relates to the boundary of an estate which is liable for revenue, or to any other boundary by which the interests of the Government may be affected, the Collector shall,

and whenever the dispute relates to any other boundary, the Collector may, if he thinks fit, relay, as nearly as may be possible, the boundary as previously determined or laid down and shown on the map, and cause such boundary to be shown on the survey map, with an explanatory note to the same;

provided that the relaying and record of a boundary by the Collector under this section shall not affect the possession of any land by any party; and shall be in addition to the determination and record of the boundary according to actual possession required by section forty-one.

Collector may deviate from boundary if parties agree.

Nothing contained in this section shall be held to prohibit the Collector from deviating from a boundary as held by actual possession or as shown on a former map, and laying down a new boundary, if all the parties concerned agree to such new boundary, on the ground that the boundary held by actual possession, or as shown on the former map, was incorrect, and if it appears to the Collector that there is no objection to the adoption of such new boundary.

The reason for every such deviation shall be recorded in the Collector's proceedings.

Power of Collector at any time when doubt or dispute exists as to any boundary.

45. If it shall come to the notice of the Collector at any time, or in any manner, that a doubt or dispute exists in respect to any boundary

(*a*) which has at any time been determined by a competent Court; or

(*b*) which has been laid down and shown on a map, in the course of a previous Revenue Survey or Settlement, or other proceeding of a revenue officer for any special purpose, and against which no objection has been preferred to any

authority competent to decide upon such objection; or

(*c*) which has been laid down by a Survey under this Act,

the Collector may, if he thinks it desirable for any reason that the boundary so determined or laid down shall be relaid, proceed to relay the boundary in the manner prescribed in section forty-four of this Act,

and for the purpose of so relaying the boundary he may make any enquiries and surveys which may be necessary, and such enquiries and surveys shall be deemed to be proceedings under section six, and the Collector shall exercise in respect thereof all powers which he may exercise in respect of enquiries and surveys under that section.

In certain cases Collector may cause marks to be erected.

46. Whenever the Collector shall have determined a boundary which was in dispute, and the order shall have become final,

and whenever a boundary which has been supplied by the survey officers, or has been determined under this Act, has been altered by a decree of any Civil Court, which has become final,

and whenever it shall come to the notice of the Collector that any boundary has been determined by a competent Court or authority,

the Collector may cause such marks as he may think fit to be erected in order to secure the boundary permanently, and the provisions of Parts III and IV shall, so far as is possible, be applicable to boundary marks which are erected under this section, and to the apportionment of the cost thereof.

PART VI.

MISCELLANEOUS.

Joint zemindars to be subject to every liability imposed on single zemindars.

47. Whenever any estate or tenure is held jointly by two or more zemindars or tenure-holders, all such zemindars and tenure-holders shall be jointly and severally liable in respect of every liability imposed on zemindars or tenure-holders respectively by this Act;

And any shareholder in any estate or tenure who may have paid the amount finally apportioned to such estate or tenure, may recover from his co-sharers such sums as may be payable in respect of their shares as arrears of rent, or may take credit for such sums in any adjustment of accounts between himself and his co-sharers.

Service of notice.

48. Every notice in and by this Act required to be served on any person may be served—

(1) by delivering the same to the person to whom it is directed, or on failure of such service, by posting the same on some conspicuous part of the house in which the said person resides, or by delivering the said notice to a general agent of the person to whom such notice is directed; or

(2) by sending a registered letter containing such notice directed to the said person at his usual place of abode, or to the place where he may be known to reside; or

(3) by posting a copy of the notice at any mál cutcherry of the estate or tenure of the person to whom the notice is directed; or if no such mál cutcherry be found, on some conspicuous place on the said estate or tenure to which such notice relates, and by delivering, in the case of estates paying their annual revenue by four instalments, another copy thereof to any agent who shall have paid an instalment of revenue next after the preparation of such notice. In all cases where two or more persons are holders of an estate or tenure, service of notice under this clause shall be deemed to be good and sufficient service on each and all of such persons.

No proceedings under this Act to be affected by any mistake or misdescription.

49. No proceedings under this Act shall be affected by reason of any mistake in the name of any person thereby rendered liable to pay any sum of money, or in the description of any estate or tenure or land in respect of which he is rendered liable to pay, or by reason of any other informality, provided the directions of this Act be in substance and effect complied with; and no proceedings under this Act shall be affected by reason of the omission to serve any notice on any zemindar whose name is not recorded on the Collector's registers as owner of the estate in respect of which the notice is required to be served.

Power of Collector to enforce attendance of witnesses.

50. For the purpose of any enquiry under this Act, the Collector shall, in addition to every power conferred specially by this Act, have power to summon and enforce the attendance of witnesses and compel the production of documents by the same means (as far as may be), and in the same manner, as is provided in the case of a Court under the Code of Civil Procedure.

Daily fine for failure to comply with requisition in notice.

51. If any person shall fail to comply with a requisition contained in any special notice served under section seven of this Act, or in any notice served for the purpose of any inquiry under Part V of this Act, within the time specified in such notice, the Collector may impose upon him such daily fine as he may think fit, not exceeding fifty rupees, and such fine shall be payable daily until the requisition is complied with; and the Collector may proceed from time to time to levy any amount which has become due in respect of any such fine, notwithstanding that an appeal against the order imposing such fine may be pending:

Provided that whenever the amount levied under any such order shall have exceeded five hundred rupees, the Collector shall report the case specially to the Commissioner of the Division, and no further levy in respect of such fine shall be made otherwise than by authority of the said Commissioner.

Penalty for failing to give notice of injury to boundary mark.

52. Any person, being bound by the provisions of section nineteen to give notice to the Collector in respect of any boundary mark having been injured, destroyed, or removed, or requiring repairs, who shall fail to give such notice, shall be liable to a fine, not exceeding one hundred rupees, to be imposed by order of the Collector.

Penalty for removing boundary marks.

53. Any person convicted before a Collector of wilfully erasing, removing, or damaging any boundary mark (not being a landmark

fixed by the authority of a public servant within the meaning of section 434 of the Indian Penal Code) which has been lawfully erected, may be ordered by the convicting officer to pay such sum, not exceeding two hundred rupees, for each mark so erased, removed, or damaged, as the said officer may think fit, in addition to such sum as may be necessary to defray the expense of restoring the boundary mark so erased, removed, or damaged.

Collector may award portion of fine to informer.

54. The Collector may award any portion of a fine imposed under either of the two last preceding sections, and which may be realised, to any person who may have given information leading to the imposition of the fine.

Levy of fine.

55. A fine under sections fifty-one, fifty-two, and fifty-three may be levied, as far as may be practicable, in the manner provided in section 307 of the Code of Criminal Procedure, but if no moveable property belonging to the person from whom the fine is due is found in the district within which the order was passed, then such fine may be levied as if it were an arrear of revenue.

When person removing boundary mark cannot be found, Collector may repair.

56. Whenever the person erasing, removing, or damaging any boundary mark cannot be discovered, or if for any other reason it is found impracticable to recover from him the sum which he has been so ordered to pay, the boundary mark shall be restored or repaired by the Collector, and the expenses thereby incurred shall be recovered from the occupants of such of the conterminous lands, and in such proportions as to the Collector may seem fit.

Every amount due deemed to be a demand under Bengal Act VII of 1868.

57. Every amount which may become due to the Collector under the provisions of this Act in respect of any expenses incurred, or of any notices served, or of any costs payable by any party in an appeal, shall be deemed to be a demand under section two of Bengal Act VII of 1868 (*an Act to make further provision for the recovery of arrears of Land Revenue and Public Demands recoverable as arrears of Land Revenue*) and shall be leviable as such.

No appeal to lie against any order passed under this Act.

58. Except as provided in sections fifty-nine and sixty, no appeal shall lie, as of right, against any order passed under this Act by any officer; but the proceedings and orders of Assistant Superintendents and of Deputy Collectors under this Act shall be subject to the supervision and control of the Superintendent of Survey or Collector; the proceedings and orders of the Superintendent of Survey, and of the Collector, to the supervision and control of the Commissioner of the Division; and the proceedings and orders of all officers to the supervision and control of the Board of Revenue.

Government may restrict functions of Commissioner

Provided that the Government may order that in the course of any survey under this Act the functions of the Commissioner shall be restricted to the decision of appeals under section sixty, and that the general powers of control and supervision over the Superintendent of Survey or Collector and their subordinate officers may be exercised by the Board of Revenue direct.

Appeal to lie to the Collector or Superintendent of Survey against order of Assistant Superintendent, or Deputy Collector.

59. An appeal, if presented within one month of the date of the order appealed against, shall lie to the Collector or Superintendent of Survey, against every order of a Deputy Collector or of an Assistant Superintendent,

(*a*) determining under section eight the amount to be paid as the price of materials or labor supplied;

(*b*) determining under section ten the amount to be paid as compensation;

(*c*) deciding a boundary dispute;

(*d*) imposing a fine under this Act.

Appeal to Commissioner against order of Collector or Superintendent of Survey.

60. An appeal, if presented within one month of the date of the order appealed against, shall lie to the Commissioner of the Division against every order of the Collector or Superintendent of Survey,

(*a*) determining under section eight the amount to be paid as value of materials or labor supplied,

(*b*) determining under section ten the amount to be paid as compensation;

(*c*) determining a disputed boundary;

(*d*) imposing a fine of more than fifty rupees on any person,

provided that the order appealed against under clauses (*a*), (*b*), and (*c*) shall not have been passed by the Collector or Superintendent of Survey on an appeal preferred against the order of a subordinate officer.

Orders as to costs on appeal.

61 The Commissioner, Collector, or Superintendent of Survey may pass such orders as they shall think fit in respect of the payment of costs incurred by any party in an appeal.

No suit to be brought unless appeal first preferred.

62. No suit shall be brought to set aside an order of a Superintendent of Survey, Collector, Assistant Superintendent, or Deputy Collector deciding a boundary dispute, unless an appeal shall have been first preferred under section fifty-nine or section sixty, or unless the person suing was at the time when such order was passed a minor, or insane, or an idiot.

Board of Revenue may lay down rules with sanction of Lieutenant-Governor.

63. With the sanction of the Lieutenant-Governor, the Board of Revenue may lay down rules, not being inconsistent with this Act;

to provide for the preparation of maps and registers, and for the collection and record of any information in respect of any land to be surveyed under this Act;

and generally to provide for the proper performance of all things to be done, and for the regulation of all proceedings to be taken under this Act.

All enquiries ordered to be made for the collection of information under such rules, shall be deemed to be enquiries under section six, and the Collector shall exercise in respect thereof all powers which he may exercise in respect of enquiries under that section.

FREDERICK CLARKE,

Offg. Asst. Secy. to the Govt. of Bengal,
Legislative Department.

[REGISTERED NO. 29.]

No. 41 of 1875.

SUPPLEMENT TO
The Calcutta Gazette.

WEDNESDAY, OCTOBER 13, 1875.

OFFICIAL PAPERS.

Non-Subscribers to the GAZETTE *may receive the* SUPPLEMENT *separately on payment of Six Rupees per annum if delivered in Calcutta, or Twelve Rupees if sent by Post.*

CONTENTS.

	Page.
RESOLUTION on the report of the Board of Revenue on the Administration of the Stamp Department for the year 1874-75	1213
Statement showing Rainfall, Weather, State and Prospects of the Crops in the different districts of Bengal, as reported to Government during the week ending the 9th October 1875	1217
PRICE-CURRENT of Food-grains and Salt in the Districts of Bengal for the fortnight ending 30th September 1875	1220
Meteorological Telegraphic Report for the period 3rd to 9th October 1875	1224
Results of the Meteorological Observations taken at the Surveyor-General's Office, Calcutta, from 1st to 7th October 1875	1225

RESOLUTION ON THE REPORT OF THE BOARD OF REVENUE ON THE ADMINISTRATION OF THE STAMP DEPARTMENT FOR THE YEAR 1874-75.

REVENUE DEPARTMENT—MIS. REVENUE.

Calcutta, the 7th October 1875.

READ—

The report of the Board of Revenue on the administration of the Stamp Department for the year 1874-75.

This report, though principally concerned with the stamp revenue of the Lower Provinces of Bengal, includes also the figures showing the sales in all the provinces and administrations supplied by the Stamp Office in Calcutta. The return of these sales, exclusive of postage, service, and telegraph stamps, gives the following results for the year under review :—

	Rs.	A.	P.
Bengal	87,88,026	4	0
Assam	4,72,590	15	0
Punjab	23,86,345	7	0
North-Western Provinces	35,15,381	11	0
Oudh	9,25,670	3	0
British Burmah	5,05,488	10	0

In addition to these, there were some small receipts from Nepal, Port Blair, and some of the political agencies under the Government of India, bringing up the total sales of stamps during the year to an amount of Rs. 1,65,99,650-6-0.

2. It is interesting to observe the remarkable expansion which this branch of the public revenue has shown during the last fifteen years. In 1859-60 the sales in Bengal were below 30 lakhs of rupees, in Assam they just exceeded 1 lakh, in Punjab they were below 7 lakhs, in the North-Western Provinces they were below 13¾ lakhs, in Oude they amounted to Rs. 1,40,260, and in British Burmah to Rs. 17,245. The total sales in 1859-60 were only Rs. 52,94,201-7-0. The increase has consequently been greatest in Oude and in British Burmah, but on the whole the receipts on account of stamps have more than trebled during the last fifteen years.

3. On a comparison of the figures of the year under review with those of 1873-74, an increase is apparent in all the administrations except in the North-Western Provinces, the receipts from which exhibit a decrease of Rs. 1,55,465-15-8. The net increase of the year, as compared with the previous year, amounted to Rs. 6,78,962-7-10.

4. The present report is the first in which the stamp receipts of Assam have been shown separately from those of Bengal, and it is consequently difficult to institute any proper comparison between the revenue of the year in the Lower Provinces and that of the three and four years immediately preceding. The following figures, however, will show that there has been a progressive increase for several successive years, and that the receipts of 1874-75 in Bengal alone considerably exceeded those of Bengal and Assam combined in any previous year:—

Year.	Rs.	
1870-71	73,77,284	Including Assam.
1871-72	79,18,825	
1872-73	83,90,747	
1873-74	86,19,922	
1874-75	87,88,026	Excluding Assam.

5. The figures given in the report are sufficient to enable a comparison to be made of the sales in Bengal (excluding Assam) during the year under review with those of the preceding year 1873-74. This comparison gives the following results under the several classes of stamps:—

Years.	Duties under General Stamp Act.						
	Non-judicial stamps.	Special adhesive stamps.	Receipt, revenue, share transfer, and foreign bill stamps.	Hoondies, or bills of exchange.	Total of general stamps.	Duties under Court Fees' Act.	Total under both Acts.
	Rs.	Rs.	Rs.	Rs.	Rs.	Rs.	Rs.
1873-74	16,80,665	5,22,322	1,81,687	96,731	24,81,405	56,08,956	81,80,361
1874-75	16,93,308	5,58,256	1,91,761	97,914	25,41,239	62,46,787	87,88,026
Increase	12,643	35,934	10,074	1,183	59,834	5,47,831	6,07,665
Percentage of increase	·7	6·8	5·5	1·2	2·4	9·6	7·4

6. It appears from these figures that there was an increase in the gross revenue under all denominations of stamps over the preceding year. Of the total increase, by far the largest proportion was contributed by court fees' stamps; non-judicial stamps of all descriptions showing an increase of only Rs. 59,834.

7. The largest amount of stamp revenue is of course realized in Calcutta, but in the following seven districts the receipts exceeded three lakhs of rupees:—

	General stamps.	Court fees' stamps.	Total.
	Rs.	Rs.	Rs.
Calcutta	6,76,864	8,81,254	15,58,118
24-Pergunnahs	1,83,587	3,37,668	5,21,255
Jessore	72,980	3,27,072	4,00,052
Mymensing	1,01,036	2,81,716	3,82,752
Dacca	97,225	2,63,229	3,60,454
Tirhoot	86,849	2,50,750	3,37,599
Burdwan	66,851	2,40,037	3,06,888

Next to these come Backergunge, Tipperah and Midnapore, with revenues just below three lakhs, and then Chittagong and Nuddea, in which the receipts exceed two lakhs and a half. In the sales of non-judicial stamps there was an increase during the year in 22 districts and a decrease in 21: in court fees' stamps there was an increase in 38 districts, while only 5 districts exhibited a decrease.

8. The sales of postage, service, and telegraph stamps in the two last official years were as follow:—

Year.	Postage.	Service.	Telegraph.
	Rs.	Rs.	Rs.
1873-74	15,15,614	4,16,354	14,30,620
1874-75	16,35,687	4,30,253	15,58,423
Increase	1,20,073	13,899	1,27,803

9. The causes of the fluctuations in the sales of the different descriptions of stamps are discussed at some length in the report, but it would seem to be the opinion of the Member in charge that though district officers have paid some attention to the subject, they have not enough trustworthy information of the transactions which affect this branch of the revenue. The famine is very generally considered to have led to an increase in the stamp revenue both by obliging persons to incur loans, and by multiplying contracts and other business transactions. On the other hand, in several districts the famine is stated to have caused a decrease in the sale of stamps, owing to its unfavorable effect on the trade in tobacco and jute. Increased sales have resulted from the opening of new registration offices, from the establishment of branch post offices, and from the more general spread of education. A large decrease in the sale of judicial stamps in Pubna is attributed to an improved state of feeling between zemindars and their ryots.

10. The Lieutenant-Governor observes that while the explanations given by local officers apply for the most part to general rather than to court fees' stamps, the revenue from stamps of the former class, though showing a large increase in some districts and a large decrease in others, was on the whole very nearly stationary, the total increase of the year being only Rs. 2-4 per cent over the sales of the preceding year. The slow growth in the revenue from general stamps has been noticed in the reports for several successive years, and there seems reason to think that it is attributable to no other cause than systematic evasion of the law. An example is given in the report, in which a money-lender in the district of Tipperah was shown to have been in the habit of advancing money without drawing up any formal bond, but by entering the particulars of each loan on a separate sheet of his ledger, and taking the signatures of the borrower and of witnesses to each transaction. Each leaf of the book was thus virtually an unstamped bond, and when it was necessary to proceed against any borrower, a leaf was removed and filed in the civil court in support of the claim. The Commissioner thinks that such evasions of the law are very common among the banking and money-lending classes; but it appears from the report that in six out of the nine divisions of the Lower Provinces there were no prosecutions during the year for breach of the stamp laws, and in some instances in which prosecutions were instituted, and convictions obtained, the penalties imposed were little more than nominal. It appears to the Lieutenant-Governor that greater vigilance and greater strictness in enforcing the provisions of the law are called for on the part of district officers. In the town of Calcutta an up-country man was convicted of trading in old hoondee stamps, which he washed and polished, and sold at a reduced price to licensed vendors. By the agency of the Superintendent of Stamps, in concert with the police, the fraud was brought to light, and the offender was sentenced by the High Court to three years' imprisonment. But the Lieutenant-Governor must repeat the opinion which he expressed in the resolution on last year's report, that in the case of general stamps, the real cause of the slow growth of the revenue is not the fraudulent use of stamps a second time, but the systematic use of unstamped documents in cases in which the law requires a stamp to be used.

11. This is now the second time that the Lieutenant-Governor has had to make this general remark, apparently without producing any appreciable effect.

It is superfluous to observe that he cannot be content with issuing general instructions year after year on such an important subject as the realization of the Government dues without securing any adequate result. Something further must now be done, or at least attempted. It is perhaps clear that the law is perhaps generally, certainly largely, evaded, and this to the serious injury of the revenue. If the Government is not to submit to this loss, one of two things must be tried—namely, either making the execution of the law more vigilant and strict; or else applying to the legislature to vest the executive with more effective power to enforce the taking out of stamps in cases where the law directs that such stamps shall be taken out. As at present advised, the Lieutenant-Governor apprehends that the law may prove sufficient if all the servants of Government of all departments who have to deal with this matter really co-operate to compel observance of the law. Further specific instructions appear to be necessary, and the preparation of these will be separately considered.

12. With court fees' stamps, on the other hand, the method in which fraud is practised is by abstracting defaced stamps from the records and using them again in lieu of new stamps. Some instances of this have occurred during the year; and though frauds of this kind can scarcely be perpetrated without the connivance of the minor officers of the court, yet when those officers are disposed to be dishonest, it is not easy to devise a safeguard against the evil. The rapid increase, however, in the sale of court fees' stamps may be taken as a proof that malpractices of this kind are not common.

13. The return to the system of selling court fees' stamps by licensed vendors is noticed in the report as having been a source of great convenience to the public. The rate of discount generally allowed on these stamps is 1½ per cent; but in five districts of Bengal a rate of 2 per cent is allowed to vendors who are located at places more than five miles distant from a sudder or sub-divisional treasury; and in the island of Sundeep, belonging to the district of Noakholly, the Government of India have sanctioned 2½ per cent as a special case.

14. The charges of the department, as compared with those of the previous year, decreased from Rs. 2,24,871 to Rs. 2,12,629, and the refunds were only Rs. 40,599 against Rs. 81,182 in 1873-74. On the other hand, the cost of the process service establishment rose from Rs. 5,90,662 to Rs. 6,92,703. The total deductions to be made from the gross receipts were Rs. 9,45,931, against Rs. 8,96,715 in the preceding year; but owing to the large increase in the gross receipts, the net revenue exhibits a considerable improvement, being Rs. 79,05,699, against Rs. 73,39,991 in 1873-74 and Rs. 70,50,358 in 1872-73.

15. The Lieutenant-Governor is glad to observe from the report that Commissioners and district officers are stated to be giving increased attention to their duties in connection with the administration of the stamp revenue. Messrs. F. R. Cockerell, Commissioner of Rajshahye, and F. B. Peacock, Officiating Commissioner of Dacca, are specially commended for the excellence of their stamp reports. The Superintendent of Stamps, Mr. Roberts, and the Calcutta Collector, Mr. J. Mackenzie, are also noticed with approval. The thanks of Government are due to the Member in charge, Mr. Money, for his efficient supervision of the department, and to the present officiating member, Mr. Dampier, for the care and completeness with which the present report has been prepared.

By order of the Lieutenant-Governor of Bengal,

H. J. REYNOLDS,

Offg. Secy. to the Govt. of Bengal.

Rainfall, Weather, and State and Prospects of the Crops.

Statement showing Rainfall, Weather, State and Prospects of the Crops in the different Districts of Bengal, as reported to Government during the week ending the 9th October 1875.

No.	District and date of return	Rainfall at Sudder Station in inches.	Character of the weather, state and prospects of the crops, and state of health at date.
BENGAL.			
	Western Districts.		
Burdwan Divn. 1	Burdwan, Oct. 11,* '75	Nil.	Rainfall at Cutwa ·10, Raneegunge ·06. Jehanabad ·05. Prospects of crops are good, but more rain is wanted in some parts of the district
Burdwan Divn. 2	Bankoora, „ 9, „	Nil.	Weather dry, with appearance of the cold weather having set in. The crops are now as flourishing as possible, but if some rain does not fall before the end of the month, the crop in the higher lands will be much injured.
Burdwan Divn. 3	Beerbhoom,* „ 9, „	0·77	Weather fair, with northerly wind. Some rain has fallen. State and prospects of the crops are good.
Burdwan Divn. 4	Midnapore, „ 9 „	Nil.	No rain, fine weather seems to have set in. The general opinion is that the crop will not suffer much even if there is no more rain.
Burdwan Divn. 5	Hooghly, ...	....	Return not received.
Burdwan Divn.	Howrah, „ 9, „	Nil.	It has been close the whole week. For the last three days winds have blown from the north in the morning. Rain is still wanted, otherwise the paddy crop will not flourish well; that is, the blades may deteriorate.
	Central Districts.		
Presidency Divn. 6	24-Pergunnahs, Oct. 11,† '75	Nil.	Weather dry and getting cooler A good *aous* or early rice crop has been reaped. Prospects of the *amun* or late rice are very promising. Fever is increasing at Barripore.
Presidency Divn. 7	Nuddea, „ 9, „	Nil.	Clear bright days and cool nights. Late rice is generally very promising. The early cold-weather crops are germinating well. Cholera is abating in Nowparah.
Presidency Divn. 8	Jessore, „ 9. „	Nil.	Weather hot, with slight rain. The prospects of the crops are very favorable.
Presidency Divn. 9	Moorshedabad „ 2, „	·50	Seasonable weather. *Amun* crops continue to promise very well. Rain wanted at places Sowings of *kalai* pulse nearly complete. Sugarcane is in fair condition. Health good.
Rajshahye Divn. 10	Dinagepore, „ 8, „	Nil.	Seasonable weather. The rice is still healthy, but the people are beginning to be anxious for rain. All *bhadoi* crops are cut, exclusive of what was totally lost; the outturn is about 10 annas The jute is a fair 12-anna crop. Little more *hemanta* or late rice will be planted. Area much less than last year, from the high grounds being dry. Much fever continues, with an occasional case of cholera.
Rajshahye Divn. 11	Maldah, „ 9. „	Nil.	Heavy rain in the north during the first half of the week Since then no rains, and floods receding; weather sensibly cooler. The late rice has been somewhat injured in the north from flooding and from insects, otherwise the prospects of the rice and of *kalai* pulse are promising.
Rajshahye Divn. 12	Rajshahye, „ 9, „	Nil.	The week has been dry, and more rain would be acceptable. Rice crops are progressing favorably, and there are prospects of an early sowing of cold-weather crops. The health of the district is satisfactory.
Rajshahye Divn. 13	Rungpore, ...	.....	Return not received.
Rajshahye Divn. 14	Bogra, ...	.....	Return not received.
Rajshahye Divn. 15	Pubna, „ 9, „	Nil.	Weather clear and fine. Prevailing wind north and west Signs of the approach of the cold weather. State and prospects of the crops are very good; a few more showers of rain wanted for the late rice. Fever has almost disappeared from the town.
Cooch Behar Divn. 16	Darjeeling, Oct. 9, „	·05	Bright and clear weather throughout the week. All the crops are progressing favorably, but a little rain just now would do good.
Cooch Behar Divn. 17	Julpigoree, „ . 9, „	Nil	Mornings and evenings are cold, dew plenty. Rained hard at Guzeldraha on the night of the 5th instant. Crops are looking well in the neighbourhood of *Chengmaree* on the left bank of the Teesta. In Mainagoree crops are looking well, but rain wanted all over the district. Cholera has not altogether ceased.
Cooch Behar Divn.	Cooch Behar, „ 7. „	Nil.	The weather is beginning to be cool. There has been no rain during the week and there has been no improvement in the prospects of the late rice.

* Telegram of the 11th October, received on the same day, shows rainfall during the seven days immediately preceding.

† Report of the 11th October, received on the same day, shows rainfall during the seven days immediately preceding.

	No.	District and date of return.	Rainfall at Sudder Station in inches.	Character of the weather, state and prospects of the crops, and state of health at date.
BENGAL.—(*Contd.*)				
		Eastern Districts.		
Dacca Divn.	18	Dacca, Oct. 11,* '75	·49	Seasonable weather. State and prospects of the crops are good.
	19	Fureedpore, „ 9, „	·61	The weather has become cooler; the state and prospects of the crops are good. Public health remains excellent for this time of the year.
	20	Backergunge, „ 7, „	·8	Seasonable weather. State and prospects of the crops are good.
	21	Mymensingh, „ 8, „	·91	Some rain has fallen. Nights cool, and weather more settled. The cold season would appear to be setting in. State and prospects of the crops are favorable.
	22	Tipperah, „ 8, „	·42	Weather fine, with a hot sun; a few showers of rain. The prospects of all crops are good.
Chittagong Divn.	23	Chittagong, „ 7, „	1·39	Sultry weather. Some rain has fallen. Crops progressing well everywhere.
	24	Noakholly, „ 7, „	·6	Weather cloudy. Rain at intervals. Wind generally south. The reaping of the early rice crops is not yet completed. The transplantation of the late rice has been completed.
	25	Chittagong Hill Tracts, „ 7, „	·76	Seasonable weather. Joom paddy harvest continues. *Teel* oil-seed ripening. Cotton plants in flower.
		Hill Tipperah, „ 6, „	1·98	Weather seasonable. Prospects of the crops are good.
BEHAR.				
Patna Divn.	26	Patna, „ 11,* „	Nil.	Weather clear and fine, with westerly winds. Mornings and evenings cool. Rain is much required for rice crops, which are perishing from want of it. Health good
	27	Gya, „ 9, „	Nil.	Weather dry. North-west wind prevalent. Maximum reading of thermometer 92·0. Rain much wanted. In the high lands, rice crop is withering for want of rain. In the low lands the crops are as yet satisfactory. Want of moisture in the soil will tell against the cold weather agricultural operations.
	28	Shahabad, „ 9, „	Nil.	Clear weather; mornings and evenings cool. *Bhadoi* crops are harvested; a fair outturn. Paddy crop continues good up to date. Rain much required soon. No reports from Buxar and Sasseeram sub-divisions.
	29	Durbhunga...	.....	Return not received.
	30	Mozufferpore, „ 9, „	Nil.	Mornings and evenings are cold. The weather is very dry, with daily west winds. The cold weather appears to have quite set in. In Mozufferpore sub-division the prospects of the rice crops are very precarious owing to the early cessation of the rains and the prevailing west winds, which are rapidly drying up the moisture in the high lands. If the present dry weather continues for another fortnight, large tracts of rice will be destroyed. The rice in the low churs can alone be regarded as secure. Heavy rain is wanted for the *rubbee* or cold weather sowings, as well as for the rice crops. In Seetamurhee sub-division the want of rain is very severely felt. In Jallah thana jurisdiction, and the villages bordering on the Bagmuttee, the rice crop is still fair, but in other parts the rice fields are being cultivated for the sowings of winter crops. In Hajeepore sub-division prospects are much better, but rain is required.
	31	Sarun, „ 9, „	Nil.	Weather fair; cool in the mornings and evenings; west wind prevailing. Sugarcane, *rahar* pulse, and cotton are doing well. Prospects of the rice crop are still favorable, but rain is much wanted. In the low lands, the crop promises well, but in the high lands it is suffering for want of rain. Cholera still hovering about Darowli.
	32	Chumparun, „ 8, „	Nil.	The cold weather has set in; the westerly wind has commenced to blow regularly. No rain during the week. An excellent *bhadoi* crop has been harvested. The outturn is estimated at 14 annas,—the general yield of an average good year. The late rice crop throughout the district is suffering for want of rain, and if it does not rain soon, the prospect would not be favorable.
Bhagulpore Divn.	33	Monghyr, „ 9, „	Nil.	Weather apparently set fair. The general opinion is that there will be a serious deficiency in the rice crop, unless rain falls within the next ten days. The steady westerly winds, however, leave little hope of rain. Fears are also entertained for the *rubbee* or cold-weather crops, unless rain falls within the month.
	34	Bhagulpore, „ 11,* „	Nil.	*Aughani* or late rice crops are very good on the low lands in Banka and Mudehpoora sub-divisions; those on the high lands will be equally good, provided heavy and seasonable rain falls within a fortnight. Throughout Soopool sub-division the crops are said to be very bad for want of rain, and should no more rain fall, the outturn will be very small. Up to date there are no signs of rain, and the September fall was very short. General health remarkably good.

* Telegrams of the 11th October, received on the same day, shows rainfall during the seven days immediately preceding.

No.	District and date of return.	Rainfall at Sudder Station in inches.	Character of the weather, state and prospects of the crops, and state of health at date.
BEHAR.—(*Contd.*)			
Bhaugulpore Divs.—(*Contd.*) 35	Purneah,* Oct. 9, '75	Nil.	Mornings and evenings beginning to be colder. Rain much wanted. *Aughani* or late rice crops are at present promising, but will in all probability suffer unless rain falls soon.
36	Sonthal Perghs „ 9, „	·38	There was a local shower one day at the Sudder station. The want of rain has been general. Cold weather decidedly set in. Fears are expressed regarding both rice and cold-weather crops, in consequence of the early cessation of the rain. If a fall takes place within a week, there will not be much loss of rice, and cold-weather crops can be sown; without rain, great loss is expected.
ORISSA.			
Orissa Division 37	Cuttack, „ 2, „	3·28	Occasional storms of brief duration, but getting less and less frequent. The last two days have been clear and hot. Crops doing well. Cholera has re-appeared in several places.
38	Pooree, „ 7, „	1·47	Weather cloudy, with occasional rains. The harvest of the early rice is very nearly completed, and the outturn is fair. The first late rice is flowering, and has been somewhat injured by the black blight in Khoordah. The main late rice or *sarud* plants are being weeded, and growing generally well. The prospects of the crops are on the whole fair. Miscellaneous crops are doing well.
39	Balasore, „ 8, „	Nil	Weather quite fine and seasonable for the crops, but somewhat sultry. Prospects of the harvest are everywhere excellent. General health satisfactory.
CHOTA NAGPORE.			
	South-West Frontier Agency.		
40	Hazareebagh, Oct. 8, '75	·02	The break in the weather reported last week still continues, and seems likely to continue. The *bhadoi* crops are now nearly all gathered; the outturn is very fair indeed. The ground is now being ploughed for the winter crops. More rain is wanted, and anxiously hoped for, to benefit the rice crop, which at present is still in very good condition.
41	Lohardugga, „ 9, „	·11	Fine weather, with mornings and evenings cool. The high land crops have been harvested, and the outturn has been a fair average one. Prospects of the late rice continue good, but in Palamow more rain is required. General health good.
42	Singbhoom, „ 8, „	02	Seasonable weather. State and prospects of the crops are favorable.
43	Manbhoom, „ 9, „	Nil.	Too much sun. No rain; wind from the west, which seems to be driving up the clouds. The crops are suffering from want of rain. Should rain be withheld, the outturn, once so promising, will be seriously affected. The Deputy Commissioner has issued instructions to let the ryots have what water there is in the Government tanks, and to see that the reserve of water in private tanks is discretely distributed.

* Telegram of the 11th October, received on the same day, shows rainfall during the seven days immediately preceding.

Published for general information.

CALCUTTA, STATISTICAL DEPT.,
The 12th October 1875.

H. J. REYNOLDS,
Offg. Secy. to the Govt. of Bengal.

PRICES-CURRENT of Food-grains and Salt in the undermentioned

Number.	DISTRICTS.	QUANTITIES PER RUPEE BY																		
		WHEAT.			BARLEY.			RICE, BEST SORT.			RICE, COMMON.			BULRUSH MILLET—CUMBOO, BAJRA.					
		Present return.	Next preceding return.	Corresponding return of last year.	Present return.	Next preceding return.	Corresponding return of last year.	Present return.	Next preceding return.	Corresponding return of last year.	Present return.	Next preceding return.	Corresponding return of last year.	Present return.	Next preceding return.	Corresponding return of last year.			
	BENGAL.																		
	Western Districts	S. Ch.	S. Ch.	S. Ch.	S. Ch.	S. Ch.	S. Ch.	S. Ch.	S. Ch.	S. Ch.	S. Ch.	S. Ch.	S. Ch.	S. Ch.	S. Ch.	S. Ch.	S. Ch.	S. Ch.	S. Ch.	
1	Burdwan	17 4 [A]	17 8	13 0	18 8	18 8	16 0	18 0	16 8	12 0	20 8	17 8	13 4	...	...	...			
2	Bankoora	20 0 [B]	17 12	13 8	22 8	22 8	22 0	16 0	16 0	11 8	18 0	17 8	13 2	...	...	...			
3	Beerbhoom	20 8 [C]	21 0	12 0	24 0	20 0	15 0	19 0	16 8	9 8	25 0	20 0	11 4	...	...	...			
4	Midnapore	12 0	12 0	12 0	..	...	...	13 0	13 0	12 0	16 0	16 0	14 0	...	...	...			
5	Hooghly	16 0 [D]	15 0	12 0	26 0 to 39 0 [E]	25 0 to 32 0	16 0 to 19 0	9 0	9 0	8 0 to 8 8	17 0	17 8 to 18 0	11 0 to 11 8	...	...	...			
	Howrah	16 0	17 0	12 8	...	...	...	12 8	12 8	10 0	16 0	15 0	12 8	...	...	...			
	Central Districts																		
	Calcutta	16 12 [E]	16 0	13 0	30 0 [E]	30 0	16 0	9 8	9 0	7 0	18 8	13 0	11 0	...	...	...			
6	24-Pergunnahs	17 8 to 20 0	16 0 to 19 12	10 8 to 11 10	25 0 to 32 0	22 8 to 26 8	16 0	8 0 [F]	8 0	8 4	13 4	13 12	11 0	...	...	...			
7	Nuddea	18 5	18 5	12 13	35 8	32 0	...	13 5	13 5	10 0	16 13½	16 13½	10 7	...	...	...			
8	Jessore	18 4 [G]	18 0	13 5	...	...	...	13 5	13 0	11 0	21 5	20 0	13 5	...	...	...			
9	Moorshedabad	21 0 [H]	20 0	14 0	38 0 to 40 0 [E]	38 0 to 40 0	16 0	14 6	13 0	8 4	19 0	20 0	10 0	31 0 [E]	31 0	18 0			
10	Dinagepore	18 8	18 8	12 12	20 0	18 8	11 0	20 0	19 0	10 0	26 0	24 0	19 0	...	...	...			
11	Maldah	23 0	23 0	15 8	55 0	50 0	18 0	22 0	22 0	11 8	23 8	23 0	18 0 to 20 0	30 0	30 0	14 0			
12	Rajshahye	18 12 to 21 0	18 0	18 8 to 14 4	34 0	33 12	...	15 0 to 18 12	15 0 to 16 0	8 4 to 12 0	22 8 to 26 8	19 0 to 26 4	15 0 to 16 0	..	...	...			
13	Rungpore	19 2 [I]	18 0	14 0	...	...	...	11 4	11 4	7 15	22 8	20 0	18 0	...	...	...			
14	Bogra	17 4	15 0	10 8	...	...	...	19 8	10 8	6 12	25 8	24 0	16 8	...	...	...			
15	Pubna	20 0	20 0	14 4	...	...	...	12 0	12 0	7 8	22 8	22 8	13 8	...	...	...			
16	Darjeeling	8 0 [J]	8 0	6 0	4 0	4 0	7 0	4 0	4 0	4 8	13 0	13 0	8 0	...	...	...			
17	Julpigoree	...	12 3	...	...	...	... [K]	16 0	14 0	8 0	20 0	25 0	13 0	...	...	...			
	Eastern Districts																		
18	Dacca	14 0	15 8	12 8	32 0	32 0	16 0	16 0	17 0	10 8	20 0	20 0	13 0 to 14 0	...	...	...			
19	Furreedpore	20 0 [L]	20 0	14 0	25 0	25 0	...	8 0	8 0	6 0	18 0	18 0	14 0	...	...	...			
20	Backergunge	...	...	...	...	...	... [M]	14 8	14 8	11 8	17 0	17 0	13 8	..	...	...			
21	Mymensingh	12 12 [N]	12 8	10 12	...	...	...	15 8	16 0	8 0	19 0	19 0	12 0	...	...	...			

A In the interior prices range as follow :—Wheat 14 to 21 seers, barley 28 to 32 seers, best rice 12 to 19-14 seers, common rice 16 to 22 seers, and gram 22 to 25 seers per rupee.

B In the interior prices range as follow :—Wheat 17 to 19 seers, barley 18 to 40 seers, best rice 13 to 17 seers, common rice 16 to 18 seers, maize 19 to 32 seers, and gram 15 to 19 seers per rupee.

C In the interior prices range as follow :—Wheat 19 to 24 seers, barley 24 seers, best rice 16 to 24 seers, common rice 18 to 26 seers, and gram 21 to 24-4 seers per rupee.

D In the interior prices range as follow :—Wheat 16 to 20 seers, best rice 9 to 16 seers, common rice 16 to 20 seers, and gram 16 to 24 seers per rupee.

E In the interior only.

F In the interior prices range as follow :—Best rice 6-12 to 9 seers, common rice 13 to 20 seers, and gram 20 to 24-8 seers per rupee.

G In the interior prices range as follow :—Wheat 6 to 20 seers, best rice 13-4 to 16 seers, common rice 16 to 22-8 seers, and gram 11 to 23 seers per rupee.

H In the interior prices range as follow :—Wheat 18 to 23 seers, best rice 12 to 22 seers, common rice 19 to 27 seers, and gram 22 to 28 seers per rupee.

Districts of Bengal for the fortnight ending 30th September 1875.

THE SEER OF 80 TOLAS

Great Millet—Cholum, Jowar.			Lesser Millets—Ragi or Murwa, and Cheena			Maize or Indian-corn.			Gram.			Fire-wood.			Salt.			DISTRICTS.
Present return.	Next preceding return.	Corresponding return of last year.	Present return.	Next preceding return.	Corresponding return of last year.	Present return.	Next preceding return.	Corresponding return of last year.	Present return.	Next preceding return.	Corresponding return of last year.	Present return.	Next preceding return.	Corresponding return of last year.	Present return.	Next preceding return.	Corresponding return of last year.	
																		BENGAL
																		Western Districts.
S. Ch.	S. Ch.	S. Ch.	S. Ch.	S. Ch.	S. Ch.	S. Ch.	S. Ch.	S. Ch.	S. Ch.	S. Ch.	S. Ch.	S. Ch.	S. Ch.	S. Ch.	S. Ch.	S. Ch.	S. Ch.	
...	...	...	...	...	...	...	...	...	21 8	21 12	16 0	180 0	180 0	100 0	9 4	9 4	8 8	Burdwan
...	...	...	...	...	...	38 0	36 0	22 0	20 0	19 8	15 8	320 0	320 0	440 0	8 10	8 10	8 2	Bankoora
...	...	...	...	...	...	...	...	...	21 0	21 0	14 0	200 0	200 0	240 0	8 4	8 4	8 0	Beerbhoom
...	...	...	...	...	...	...	...	...	16 0	16 0	14 0	180 0	180 0	180 0	9 0	9 0	8 4	Midnapore.
...	...	...	...	...	...	...	...	...	23 0	20 0 to 23 0	15 0	120 0	120 0	120 0	9 0	9 0	8 0	Hooghly.
...	...	...	...	...	...	...	...	...	21 0	21 0	15 0	120 0	120 0	120 0	9 8	9 8	9 0	Howrah.
																		Central Districts.
23 0	22 0	14 0	...	...	...	24 0	24 0	14 0	19 0	22 0	16 0	120 0	120 0	100 0	8 0	8 0	8 0	Calcutta.
...	...	...	...	...	...	...	...	...	20 0	18 12	13 5	100 0	100 0	120 0	9 0	9 0	9 0	24-Pergunnahs.
...	...	...	...	...	...	...	...	...	29 0	26 5	15 4	100 0	100 0	100 0	9 2½	9 2½	8 10	Nuddea
...	...	...	...	...	...	...	...	...	22 12	21 0	14 8	140 0	160 0	160 0	8 0	8 0	8 0	Jessore.
...	...	...	...	...	...	...	...	...	30 0	28 0	16 0	120 0	120 0	120 0	8 8	8 8	8 8	Moorshedabad.
...	...	...	...	...	...	...	...	...	24 0	21 0	13 8	180 0	180 0	170 0	8 0	8 0	7 12	Dinagepore.
...	...	...	...	...	...	35 0	35 0	20 0	25 0	25 0	16 0	150 0	150 0	120 0	8 4	8 4	8 0	Maldah.
...	...	...	...	...	...	28 2	30 0	...	21 0 to 43 12	15 0 to 25 5	15 0 to 16 8	240 0	200 0	240 0	8 5	8 2½	7 11½	Rajshahye.
...	...	...	48 0	48 0	..	...	...	..	14 1	12 12	15 0	107 0	107 0	107 0	7 8	7 8	7 8	Rungpore
...	...	...	...	...	...	...	...	...	17 4	15 13	11 4	67 8	67 8	67 8	7 10	8 4	7 8	Bogra
...	...	...	..	...	...	..	...	...	22 8	22 8	15 0	200 0	200 0	200 0	9 0	9 0	8 4	Pubna.
...	...	...	8 0	8 0	8 0	22 0	26 0	13 0	8 0	8 0	7 0	200 0	200 0	200 0	4 0	4 0	4 0	Darjeeling.
...	...	...	...	...	...	...	...	..	13 0	13 3	9 6	...	160 0	160 0	7 0	6 6	6 6	Julpigoree.
																		Eastern Districts.
...	...	...	..	.	...	..	..	.	20 0	20 0	13 8	100 0	100 0	100 0	8 14	8 14	8 8	Dacca.
...	...	...	...	...	...	.	...	...	15 0	15 0	13 0	...	...	...	8 0	8 0	7 8	Furreedpore
...	...	...	..	...	...	...	...	...	19 0	19 0	13 8	100 0	100 0	120 0	8 8	8 8	8 0	Backergunge.
...	...	...	...	...	...	...	...	...	17 0	18 0	11 0	...	...	...	8 8	8 8	8 0	Mymensingh.

I In the interior prices range as follow:—Wheat 22-8 to 27 seers, best rice 8 to 20 seers, common rice 20 to 30 seers, and gram 8 to 20 seers per rupee.

J In the interior prices range as follow:—Wheat 5-8 to 13-5 seers, best rice 4 to 15 seers, common rice 10 to 24 seers, lesser millet 16 seers, maize 30 to 40 seers, and gram 9 to 13-5 seers per rupee.

K In the interior prices range as follow:—Best rice 10 to 20 seers, common rice 16 to 23 seers, and gram 8 to 14 seers per rupee.

L In the interior prices range as follow:—Wheat 26 seers, barley 40 seers, best rice 9 seers, common rice 18 to 19 8 seers, and gram 16 seers per rupee.

M In the interior prices range as follow:—Best rice 14 to 17 seers, common rice 16 to 19 seers, paldy 30 to 33 seers, and gram 10 to 16 seers per rupee.

N In the interior prices range as follow:—Wheat 17-5 to 20 seers, best rice 11 to 16 seers, common rice 17-12 to 21 seers, and gram 9-8 to 17-12 seers per rupee.

PRICES-CURRENT of Food-grains and Salt in the undermentioned

Number.	DISTRICTS.	QUANTITIES PER RUPEE BY																		
		WHEAT.			BARLEY.			RICE, BEST SORT.			RICE, COMMON.			BULRUSH MILLET—CUMBOO, BAJRA.					
		Present return.	Next preceding return.	Corresponding return of last year.	Present return.	Next preceding return.	Corresponding return of last year.	Present return.	Next preceding return.	Corresponding return of last year.	Present return.	Next preceding return.	Corresponding return of last year.	Present return.	Next preceding return.	Corresponding return of last year.			
	Eastern Districts—(Contd.)																		
		S. Ch.	S. Ch.	S. Ch.	S. Ch.	S. Ch.	S. Ch.	S. Ch.	S. Ch.	S. Ch.	S. Ch.	S. Ch.	S. Ch.	S. Ch.	S. Ch.	S. Ch.	S. Ch.	S. Ch.	S. Ch.
22	Tipperah	16 0	16 0	11 0	...	...	...	13 0	12 0	9 0	17 8	16 0	12 8	...	...	...			
23	Chittagong	O 11 0	12 0	10 0	...	...	...	13 0	14 0	11 0	18 0	18 0	16 0	...	...	...			
24	Noakholly	...	...	...	...	...	P .	16 0	12 0	10 8	18 0	16 0	12 0	...	...	...			
25	Chittagong Hill Tracts	...	...	...	...	...	...	13 5	13 5	9 6	14 8	14 8	10 0	...	...	...			
	Hill Tipperah	8 6	8 0	8 0	...	...	...	13 3	13 3	8 8	16 0	16 0	13 3	...	...	...			
	BEHAR.																		
26	Patna	27 0	25 0	17 0	38 0	35 0	20 8	11 8	11 0	12 0	22 0	22 0	14 0	...	...	...			
27	Gya	Q 25 8	25 8	13 0	39 0	36 8	16 0	11 8	11 8	8 8	23 8	23 0	12 8	...	...	...			
28	Shahabad	R 20 0	19 0	14 0	33 0	30 0	18 0	16 8	15 8	12 0	18 0	18 0	14 0	E 22 0	22 0	17 8			
29	Durbhunga	S 19 4	19 4	12 0	30 12	20 12	30 0	16 8	16 8	15 0	19 12	17 9	17 0	...	...	...			
30	Mozufferpore	T 21 0	19 0	13 8	32 8	36 4	18 0	9 0	10 0	6 0	15 0	16 0	14 0	...	...	...			
31	Sarun	23 0	21 0	15 0	40 0	36 0	19 8	9 8	9 8	7 4	22 0	21 0	13 8	...	...	...			
32	Chumparun	U 28 0	22 0	11 8	34 0	34 0	18 8	8 0	8 0	8 0	22 8	19 0	18 8	...	...	...			
33	Monghyr	21 0	18 9	16 8	36 7	33 6	23 1	12 6	14 7	9 4	16 8	17 3	13 6	...	...	...			
34	Bhagulpore	V 18 15	18 15	15 12	37 14	40 6	24 0	16 7	17 11	10 11	17 11	20 3	12 10	...	...	...			
35	Purneah	25 0	25 0	15 0	...	...	...	16 0	15 0	12 0	20 0	20 0	17 0	E ..	...	...			
36	Santhal Pergunnahs.	W 18 0	18 0	13 0	25 0 to 50 0	40 0 to 60 0	17 0 to 18 0	16 0	16 0	9 0	20 0	19 0	10 0	40 0 to 60 0	40 0	17 0			
	ORISSA.																		
37	Cuttack	18 6	18 6	17 1	...	...	...	14 7	14 7	18 6	21 0	19 11	23 10	...	...	...			
38	Pooree	15 12	15 12	13 0	...	...	...	14 7	15 12	17 1	18 6	24 15	23 10	...	...	...			
39	Balasore	16 0	17 0	10 0	...	...	...	16 0	16 0	16 0	28 0	26 0	21 0	...	...	...			
	CHOTA NAGPORE.																		
	South-Western Frontier Agency.																		
40	Hazareebagh	19 0	20 0	11 0	24 0	..	...	12 0	12 0	9 0	20 0	19 0	15 0	...	...	...			
41	Lohardugga	19 8	19 0	12 0	...	...	...	18 0	18 0	18 0	22 0	22 0	22 0	...	...	...			
42	Singbhoom	18 0	18 0	11 0	...	...	...	14 0	14 0	12 0	24 0	24 0	22 0	...	...	...			
43	Manbhoom	X 16 0	16 0	13 0	E 16 0	16 0	16 0	14 0	14 0	9 8	20 0	20 0	14 0	E 16 0	16 0	17 0			

O In the interior prices range as follow:—Best rice 16 to 19 seers, and common rice 18 to 23 seers per rupee.

P In the interior prices range as follow:—Best rice 16 to 20 seers, and common rice 17 to 21-8 seers per rupee.

Q In the interior prices range as follow:—Wheat 22-8 to 26-8 seers, barley 35 to 42 seers, best rice 19-8 seers, common rice 20-8 to 27 seers, lesser millet 35 to 47-8 seers, maize 35 to 40 seers, and gram 26 to 31-4 seers per rupee.

R In the interior prices range as follow:—Wheat 20-8 to 26 seers, barley 30 to 47-8 seers, best rice 9 to 14 seers, common rice 19-8 to 22 seers, lesser millet 44 to 64 seers, maize 32 to 36 seers, and gram 30 to 32 seers per rupee.

S In the interior prices range as follow:—Wheat 18 to 20 seers, barley 27 to 30 seers, best rice 8 to 16 seers, common rice 15 to 18 seers, lesser millet 30 to 40 seers, maize 30 to 42 seers, and gram 23 to 25 seers per rupee.

T In the interior prices range as follow:—Wheat 17 to 25 seers, barley 25-4 to 40 seers, best rice 9 to 18 seers, common rice 15-8 to 23 seers, lesser millet 21 to 40 seers, maize 31 to 37-8 seers, and gram 20 to 30 seers per rupee.

CALCUTTA,

The 12th October 1875.

Districts of Bengal for the fortnight ending 30th September 1875.—(Continued.)

THE SEER OF 80 TOLAHS.

GREAT MILLET—CHOLUM, JOWAR.			LESSER MILLETS—RAGI OR MURWA, AND CHENNA.			MAIZE OR INDIAN-CORN.			GRAM.			FIRE-WOOD.			SALT.			DISTRICTS.
Present return.	Next preceding return.	Corresponding return of last year.	Present return.	Next preceding return.	Corresponding return of last year.	Present return.	Next preceding return.	Corresponding return of last year.	Present return.	Next preceding return.	Corresponding return of last year.	Present return.	Next preceding return.	Corresponding return of last year.	Present return.	Next preceding return.	Corresponding return of last year.	
																		Eastern Districts—(Contd.)
S. Ch.	S. Ch.	S. Ch.	S. Ch.	S. Ch.	S. Ch.	S. Ch.	S. Ch.	S. Ch.	S. Ch.	S. Ch.	S. Ch.	S. Ch.	S. Ch.	S. Ch.	S. Ch.	S. Ch.	S. Ch.	
...	...	...	...	...	...	...	...	...	16 0	16 0	12 0		...	..	8 12	8 12	8 0	Tipperah.
...	...	...	...	...	...	...	...	...	16 0	16 0	12 0	140 0	120 0	120 0	8 12	8 12	7 4	Chittagong.
...	...	...	...	...	...	...	...	...	16 0	12 0	10 0	280 0	280 0	280 0	8 0	8 0	8 0	Noakholly.
...	...	...	...	...	...	...	...	...	...	...	...	240 0	240 0	280 0	7 4	7 4	6 6	Chittagong Hill Tracts.
...	...	...	...	...	...	...	...	...	10 6	10 6	8 4	...	...	...	8 0	8 0	8 0	Hill Tipperah.
																		BEHAR.
34 0	30 0	21 0	...	...	...	37 0	30 0	20 0	30 0	30 0	20 0	150 0	140 0	150 0	8 0	8 0	7 8	Patna.
.	...	.	45 0	42 8	22 8	35 8	35 8	21 0	27 0	26 8	15 0	160 0	180 0	180 0	8 4	8 4	7 4	Gya.
E 23 0 to 30 0	23 0 to 30 0	18 8	37 0	...	...	32 0	28 0	19 0	32 0	30 0	19 0	120 0	120 0	120 0	8 4	8 4	8 0	Shahabad.
...	.	...	38 8	26 12	28 0	40 0	32 0	...	26 4	26 4	21 0	176 0	120 0	200 0	7 6	7 2	6 8	Durbhunga.
...	...	...	40 0	35 0	21 4	37 8	30 0	21 4	24 0	25 0	18 0	140 0	140 0	140 0	7 4	7 4	7 0	Monsfferpore.
...	...	...	36 0	36 0	19 8	37 0	32 0	18 0	31 0	31 0	18 8	160 0	160 0	160 0	8 8	8 4	7 4	Sarun.
...	...	...	33 0	32 0	32 0	33 0	31 0	28 0	26 0	25 0	18 0	...	...	...	7 8	7 8	7 8	Chumparun.
...	...	...	...	...	...	29 4	28 8	22 0	28 8	28 3	21 0	126 0	147 0	147 0	8 4	8 4	7 8	Monghyr.
...	...	...	E 50 0	40 0 to 50 0	25 0 to 26 0	34 1	31 9	24 0	27 12	27 12	19 9	151 8	151 8	164 2	8 3	8 3	7 14	Bhagulpore.
...	...	..	...	.	...	...	..	...	22 0	23 0	16 0	160 0	160 0	160 0	7 8	8 0	7 0	Purneah.
...	...	...	60 0	...	...	80 0	40 0	35 0	19 0	19 0	17 0	320 0	320 0	320 0	8 0	7 8	7 8	Sonthal Pergunnahs.
																		ORISSA.
...	...	...	21 0	19 11	21 0	...	...	...	15 0	16 6	22 5	200 0	200 0	200 0	12 8	13 0	10 10	Cuttack.
...	...	...	...	...	...	...	...	...	13 2	13 2	21 0	100 0	100 0	100 0	12 0	12 0	12 0	Pooree.
...	...	...	...	...	...	...	...	...	13 0	13 0	10 8	140 0	140 0	280 0	9 0	8 8	8 0	Balasore.
																		CHOTA NAGPORE.
																		South-Western Frontier Agency.
...	...	...	36 0	42 0	40 0	34 0	32 0	25 0	16 0	21 0	15 0	240 0	240 0	200 0	7 8	7 8	7 0	Hazareebagh.
...	...	...	48 0	37 0	36 0	48 0	...	30 0	18 8	20 0	17 8	160 0	180 0	160 0	6 8	6 8	6 8	Lohardugga.
...	...	...	...	...	...	...	...	...	16 0	16 0	12 0	320 0	320 0	320 0	6 0	6 0	6 0	Singbhoom.
...	...	...	...	...	...	E 30 0 to 50 0	30 0 to 50 0	32 0 to 60 0	16 0	16 0	13 0	280 0	280 0	240 0	7 8	7 8	7 8	Manbhoom.

U In the interior prices range as follows:—Wheat 20 to 25 seers, barley 25 to 35 seers, best rice 13 to 17 seers, common rice 17 to 27·8 seers, lesser millet 15 to 40 seers, maize 20 to 45 seers, and gram 21 to 25 seers per rupee.

V In the interior prices range as follows:—Wheat 22·8 to 24 seers, barley 26 to 32 seers, best rice 18 to 19 seers, common rice 23 to 25 seers, maize 60 seers, and gram 18 to 24 seers per rupee.

W In the interior prices range as follows:—Wheat 18 to 25 seers, best rice 12 to 24 seers, common rice 18 to 26 seers, lesser millet 40 seers maize 30 to 80 seers, and gram 16 to 30 seers per rupee.

X In the interior prices range as follows:—Wheat 16 to 20 seers, best rice 16 to 20 seers, common rice 20 to 28 seers, and gram 15 to 18 seers per rupee.

Published for general information.

H. J. REYNOLDS,
Offg. Secy. to the Govt. of Bengal.

Meteorological Telegraphic Report for the period 3rd to 9th October 1875.

Stations.	Date.	Hour.	Barometer reduced to 32°.	Barometer reduced to sea-level.	Thermometer. Dry.	Thermometer. Wet	Humidity Sat.=100.	Wind. Direction.	Wind. Velocity.	Rain	Clouds.	Weather initials.
Calcutta.	Oct. 3rd	10	29·780	29·798	89·2	81·	69	E	..	...	.....	clear.
		16	29·693	29·711	91·5	81·	61	N N E	...	...	K	
	4th	10	29·823	29·840	86·9	79·7	72	S S W	...	..	S, C	
		16	29·714	29·732	87·0	81·4	77	S	...	...	.....	overcast.
	5th	10	29·815	29·833	86·5	79·0	72	N by W	...	...	CK	
		16	29·707	29·725	87·2	79·0	68	N W	...	...	S	
	6th	1	29·843	29·860	86·4	74·5	54	N by W	...	...	C	
		16	29·742	29·760	84·5	74·0	49	N W	...	...	C, CK	
	7th	10	29·868	29·886	86·0	70·5	62	E	...	...	C	
		16	29·768	29·786	88·6	76·5	55	E	...	...	C, CS, KC	
	8th	10	29·869	29·887	85·4	77·0	66	W by N	...	...	.....	clear.
		16	29·752	29·770	89·0	75·0	49	N W	...	...	K	
	9th	10	29·8·2	29·900	86·0	75·5	59	N N W	...	.	.....	clear.
		16	29·790	29·8 8	89·3	76·0	52	N by W	...	...	K	
Saugor Island.	3rd	10	29·780	29·786	90	81°	66	N N W	3·6	...	C, K	*b*,
		16	29·714	29·720	90	80	66	N N W	9·6	...	K, S	*b*, *m*
	4th	10	29·840	29·846	87	81	76	W N W	2·0	...	KS	*m*
		16	29·683	29·689	85	79	75	E S E	1·9	....	N	*m*, *o*
	5th	10	29·841	29·847	83	79	83	S	5·0	...	N	*g*, *o*
		16	29·749	29·755	81	77	82	E S E	3·8	...	N	*o*,
	6th	10	29·860	29·866	83	76	71	N N E	6·7	...	N	*b*,
		16	29·753	29·759	86	76	61	N	12·9	...	S	*b*
	7th	10	29·872	29·878	87	76	58	N N E	5·7	...	.....	*b*,
		16	29·783	29·789	86	78	68	E	5·8	...	K, S	*b*
	8th	10	29·885	29·891	86	79	72	N W	3·1	..	K	*b*,
		16	29·746	29·772	83	78	62	N W	3·2	...	K	*b*,
	9th	10	29·898	29·904	86	77	64	N W	7·8	...	C	
		16	29·790	29·805	89	77	58	W N W	6·7	...	K S	*b*,
Cuttacore.	3rd	10	29·687	29·779	86	79	72	N	0·4	...	CK	
		16	29·606	29·698	86	81	79	W S W	2·5	...	KS, CS	*g*
	4th	10	29·771	29·863	85	81	83	W S W	1·5	...	CS, KS	
		16	29·663	29·756	81	78	86	S S E	5·3	..	CS, KS	
	5th	10	29·770	29·8·3	79	77	90	S	3·0	...	CS, KS	*g*
		16	29·658	29·751	80	77	86	S S E	5·3	...	CS, KS	*g*
	6th	10	29·775	29·807	84	78	75	S E	1·8	...	KS	*b*,
		16	29·680	29·772	87	85	91	W N W	5·8	.	KS, CS	
	7th	10	29·790	29·883	79	77	90	S E	1·0	0·60	CS, CK	*g*
		16	29·707	29·799	85	84	95	W N W	2·3	...	CK, KS	*b*,
	8th	10	29·787	29·879	83	80	87	E N E	0·4	0·20	CK, CS, KS	*g*
		16	29·678	29·766	82	78	82	W S W	2·9	..	CK, KS	*g*
	9th	10	29·817	29·910	82	78	82	E S E	0·6	...	CS	*b*,
		16	29·709	29·801	86	79	72	S W	6·2	...	KS	*b*,
Madras.	2nd	10	29·833	29·863	82	77	78	W S W	4	...	.....	cloudy.
		16	29·728	29·758	89	76	52	N by W	3	...	.....	*c*
	3rd	10	29·834	29·864	87	76	58	N W by N	7	...	.....	*c*
		16	29·740	29·770	87	77	61	N E	12	..	.....	*c*
	4th	10	29·869	29·899	87	76	58	N W by W	4	.....	.....	cloudy.
		16	29·770	29·800	87	79	68	E	4	...	...	cloudy.
	5th	10	29·871	29·901	86	75	57	N W	6	..	.....	*c*
		16	29·752	29·782	77	75	90	S W	3	0·64	...	cloudy.
	6th	10	29·853	29·883	82	77	78	W by N	3	1·07	.....	cloudy.
		16	29·732	29·762	86	77	64	W	1	...	.....	cloudy.
	7th	10	29·892	29·942	86	79	72	W by N	1	...	.....	cloudy.
		16	29·769	29·819	87	78	65	N E by N	12	...	.....	*c*
	8th	10	29·687	29·719	81	77	86	W	3	..	.....	cloudy.
		16	29·755	29·785	85	77	68	N	10	0 02	.....	cloudy.
Cuttack.	3rd	10	29·706	29·788	86	78	68	N	0·2	...	C	*b*
		16	29 611	29 693	87	79	68	N N E	0·2	...	C, CK	
	4th	10	29 756	29 838	85	78	71	W N W	0 7	...	C, CK, C	
		16	29 650	29 732	89	79	62	N N E	1·3	...	K, CK	
	5th	10	29 705	29·847	86	78	68	N N E	0·6	.	C, CK	
		16	29 639	29·721	83	78	78	S E	4·9	...	N, C	
	6th	10	29 786	29·869	82	78	82	N N W	1·6	...	C, N, C	
		16	29·678	29·760	84	75	61	N N E	1 3	...	N, C	
	7th	10	29·778	29·860	85	76	64	N	0·2	...	C	*b*
		16	29·698	2 ·778	85	76	64	N E	1·9	..	C, CK, C	
	8th	10	29·813	29·895	83	75	67	W	0·3	...	C, CK, C	
		16	29 693	29 775	89	76	52	N	1·2	.	C, C, K	*b*
	9th	10	29·827	29 909	87	79	69	E	0 8	...	C	*b*
		16										
Akyab.	3rd	10	29 787	29·809	82	79	87	S	1 3	0·20	.....	*g*
	4th	16	29·6 0	29·700	86	81	70	S S W	4 5	..	.....	*b*
		10	29 849	29 871	79	78	95	S S E	2 8	0·20	.....	*r*
		16	29 735	29 757	79	77	91	S	2 5	1 20	... ..	*b*
	5th	10	29 852	29 874	80	77	86	S E	2 2	0 20	...	*g*
		16	29 745	29 767	78	77	95	W	2 6	0·30	.....	*r*
	6th	10	2 ·877	29 99	77	76	95	S	1·8	1·00	... ..	*r*
		16	29 723	29 745	80	76	82	S	1 6	0 10	.....	*b*
	7th	10	29·860	29·900	83	79	83	E	1 5			*b*
		16	29 764	29·785	83	79	84	S	4 3	...	.....	*b*
	8th	10	29 866	29 847	83	80	87	S	2 5	0·10	.....	*g*
		16	29 777	29·799	78	77	95	S	2 3	0 70	... .	*r*
	9th	10	29·881	29·903	80	79	91	S S E	2 0	0·20	.....	*g*
		16	29 776	29 798	82	78	82	W	3 3	...	.....	*b*

* Velocity of wind in miles per hour.

CALCUTTA,
The 9th October 1875.

W. G. WILLSON,
Offg. Meteorological Reporter to the Govt. of Bengal.

Results of the Meteorological Observations taken at the Surveyor-General's Office, Calcutta, from 1st to 7th October 1875.

Month.	Date.	Mean reduced barometer.	Thermometer.			Mean dry bulb.	Mean wet bulb.	Computed mean dew-point.	Mean degree of humidity.	Wind.			Rain.	Moon's phases.	General Remarks.
			Highest reading.	Lowest reading.	Max. solar radiation.					Prevailing direction.	Max. pressure.	Daily velocity.			
		Inches.	°	°	°	°	°	°			lb.	Miles.	In.		
Oct.	1st	29·683	91·8	82·2	149·9	86·5	80·8	77·4	·75	N & W N W	...	98·9	.....	...	Clear, cirro strati, and cumuli.
	2nd	·708	90·0	81·8	138·0	84·8	80·6	77·7	·80	W & S S W	...	74·6	0·07	...	Clear and cumuli. Light rain at noon and 4½ P.M.
	3rd	·740	91·5	79·5	144·0	85·4	79·9	76·0	·74	E N E	...	64·6	.....	...	Clear, cumuli, and cirri.
	4th	·766	88·0	81·0	118·0	84·6	80·5	77·6	·80	S S W	...	69·2	.....	...	Stratoni and overcast. Drizzled at noon.
	5th	·763	88·0	81·0	112·0	83·8	80·1	77·5	·82	S by W & N W	...	57·6	.....	...	Stratoni, cirro cumuli, and clear. Thunder at 11½ A.M.
	6th	·784	89·2	79·5	151·7	83·9	76·7	71·7	·68	S by W & N by W	...	119·3	.....	...	Clear, cirri, and cirro cumuli.
	7th	·816	89·6	77·0	146·6	83·4	76·7	72·0	·70	N by W & N W	...	113·3	.....	☾	Clear, cirri, and cirro strati.

The mean barometer, as likewise the dry and wet bulb thermometer means, are derived from the twenty-four hourly observations made during the day.

The dew-point is computed with the Greenwich constants. The figures in column 10 represent the humidity of the air, the complete saturation of which being taken at unity. The receiver of the lower raingauge is 1½ feet, and that of the anemometer 70 feet 10 inches above the level of the ground. The velocity of wind, as indicated by Robinson's anemometer, is registered from noon to noon.

		°
The extreme variation of temperature during the past seven days	...	14·8
The maximum temperature during the past seven days	...	91·8
The maximum temperature during the corresponding period of the past year	...	90·0
The mean humidity during the past seven days	...	0·76
The mean humidity during the corresponding period of the past year	...	0·82
		Inches.
The total fall of rain from 1st to 7th — by lower raingauge	...	0·07
The total fall of rain from 1st to 7th — by anemometer gauge	...	0·05
Ditto ditto ditto, average of twenty-one previous years	...	1·73
Ditto ditto between the 1st January and the 7th October	...	56·54
Ditto ditto ditto, average of twenty-one previous years	...	62·84

GOPEENAUTH SEN,
In charge of the Observatory.

The 11th October 1875.

Printed and published by EDWIN MORRIS LEWIS, at the Printing Office of the Bengal Secretariat, No. 26, Chowringhee, in the City of Calcutta,—18th October 1875.

[REGISTERED No. 29.]

No. 42 of 1875.

The Calcutta Gazette.

WEDNESDAY, OCTOBER 20, 1875.

CONTENTS.

	Page.
PART I.—Orders and Notifications by the Lt.-Governor of Bengal, the High Court, Government Treasury, &c	1319—1328
PART IA.—Orders and Notifications by the Government of India	35—38
PART II.—Advertisements	1321—1641
PART III.—Acts of the Bengal Council:—	
An Act to provide for the Survey and Demarcation of land	51—59
PART IV.—Bills of the Bengal Council	Nil.
PART V.—Acts of the Legislative Council of India	Nil.
PART VI.—Bills of the Legislative Council of India	Nil.
SUPPLEMENT No. 42	1227—1234

PART I.

Orders and Notifications by the Lieut.-Governor of Bengal, the High Court, Government Treasury, &c.

ORDERS BY THE LIEUTENANT-GOVERNOR OF BENGAL.

REVENUE AND GENERAL DEPARTMENTS.

No. 1976C.S.

GENERAL.—*The 11th October* 1875.—Baboo Kadar Nath Mullick, an Extra Assistant Commissioner of the Fifth Grade in Assam, whose services have recently been placed at the disposal of the Government of Bengal, is appointed to be a Deputy Magistrate and Deputy Collector of the Sixth Grade, and is posted to the district of Manbhoom.

The late Baboo Kali Nath Ghose, Deputy Magistrate and Deputy Collector, Dacca, was absent on leave, under Section 3, Supplement F of the Civil Leave Code, from the 16th June to 19th July 1871, in extension of the leave granted to him under orders of the 1st April 1871.

Baboo Umakant Das, Deputy Magistrate and Deputy Collector, Noakholly, is allowed leave for one month and ten days, under Section 21, Chapter VI of the Civil Leave Code, with effect from the 20th ultimo, the date on which he availed himself of his leave in anticipation of sanction.

Mr. William Fiddian, Acting Joint-Magistrate and Deputy Collector, Balasore, is allowed leave for twenty-eight days, under Section 21, Chapter VI of the Civil Leave Code, with effect from the 30th instant.

In supersession of the orders of the 4th instant, Mr. Francis Frederick Handley is appointed to be an Assistant Magistrate and Collector in the district of Pooree, and to act as a Joint-Magistrate and Deputy Collector of the Second Grade.

Mr. Handley is allowed subsidiary leave for a period not exceeding thirty days, with effect from the 3rd instant, to enable him to join his appointment on his return from furlough.

Mr. John Berney Worgan, Officiating District and Sessions Judge of Rajshahye, is allowed leave for one month, under Section 21, Chapter VI of the Civil Leave Code, with effect from the 19th November 1875.

Mr. Colman Patrick Lowis Macaulay, M.A., C.S., is appointed to be a member of the Central Examination Committee.

The 14th October 1875.—Moulvi Ramizuddin Khan, Deputy Magistrate and Deputy Collector, Chittagong, is allowed leave for three months, under Section 21, Chapter VI of the Civil Leave Code.

The 15th October 1875.—Mr. Arthur Rattray, Deputy Magistrate and Deputy Collector, in temporary charge of the Buxa division of the Julpigoree district, is transferred to the Chittagong Hill Tracts from the date on which he may be relieved by Mr. R. H. Renny.

The 16th October 1875.—Mr. Herbert Mosley, Officiating Magistrate and Collector, Patna, is appointed to act, until further orders, as Magistrate and Collector of Shahabad, in the Second Grade, from the date on which he may be relieved by Mr. A. C. Maugles.

Mr. Christopher Henry Vowell, Officiating Magistrate and Collector, Shahabad, is re-appointed to act as a Joint-Magistrate and Deputy Collector of the First Grade in Shahabad, from the date on which he may be relieved by Mr. H. Mosley.

The 19th October 1875.—Mr. John Whitmore, C.S., reported his return from furlough on the 17th October 1875.

POLICE.—*The 16th October* 1875.—Baboo Godadhur Khan, Assistant Superintendent of Police, is appointed to have temporary charge of the District Police of Moorshedabad from the date on which he may have taken charge of it on Mr. D. W. Dunda's death.

MEDICAL.—*The 3rd October* 1875.—Dr. R. A. Barker, Medical Officer of Beerbhoom, is allowed furlough for one year, under Section 7, Supplement F of the Civil Leave Code, together with subsidiary leave for a period not exceeding thirty days.

The 11th October 1875,—Surgeon-Major Charles Julian Jackson, Officiating Civil Surgeon of Rajshahye, who has, under orders of the 20th September last, been appointed to act as Civil Surgeon of Mozufferpore, is allowed leave for three months, under Section 21, Chapter VI of the Civil Leave Code, with effect from the date on which he may be relieved by Surgeon-Major Edwin Clement Bensley of his present duties.

The 18th October 1875.—Moulvi Muffezuddeen Ahmed is appointed to be Secretary to the Committee for the management of the Charitable Dispensary at Magoorah in Jessore.

R. L. MANGLES,
Offg. Secy. to the Govt. of Bengal.

[First Publication.]

NOTIFICATION.

The 19th October 1875.—With reference to the Notification No. 2346, dated 5th August 1875, issued by the Government of India in the Financial Department, and published in the *Calcutta Gazette* of the 11th August 1875, exempting, in the manner and under conditions therein specified, certain goods from customs duties, the Lieutenant-Governor is pleased to empower the Collector of Customs at every port in Bengal, and the Deputy Collector and Assistant Collector of Customs at Calcutta, in cases where the Collector of Customs at Calcutta may delegate the duty, to grant the certificates prescribed in Clauses 1 and 3 of the Notification of the 5th August 1875 above referred to.

H. J. S. COTTON,
Offg. Jr. Secy. to the Govt. of Bengal.

[Third Publication.]

NOTIFICATION.

The 2nd October 1875.—In continuation of the notification dated the 6th October 1873, declaring that a settlement should be made of the pergunnahs, tuppehs, and talooks therein noted, the Lieutenant-Governor is pleased, under Section 9 of the Regulation for the peace and good government of the territory known as the Sonthal Pergunnahs, sanctioned by the Governor-General in Council on the 29th April 1872, to declare that a settlement shall be made of the under-mentioned pergunnahs, tuppehs, and talooks (with the exception of such detached villages as are excluded from the operation of the notification issued by the Government of India in the Home Department, No. 478, dated the 12th March 1872), for the purpose of ascertaining and recording the various interests and rights in the lands:—

Name of the district.	Name of the sub-division.	Names of the pergunnahs, tuppehs, and talooks to be brought under settlement.
Sonthal Pergunnahs ...	Rajmehal	Pergunnah Kankjole. „ Bahadurpur. „ Enaetnugger. „ Chota Kankjole. „ Jumnee. „ Telleagurhee. „ Akbarnugger.
	Deoghur	Tuppeh Chitowlee. „ Soruth, Deoghur, comprising 46 talooks.

With reference to the above notification, declaring that a settlement shall be made of the pergunnahs, tuppehs, and talooks therein noted, in the Sonthal Pergunnahs, the Lieutenant-Governor is pleased, under Section 10 of the same Regulation, to appoint Mr. Browne Wood, Deputy Commissioner of the Sonthal Pergunnahs, to be the officer by whom the settlement of the said pergunnahs, tuppehs, and talooks shall be made, and by the Deputy Settlement Officer, Mr. J. F. Blumhardt, under Mr. Wood's immediate instructions. Messrs. Warde Jones, L. B. Roberts, McLaren Smith, and Baboo Isree Proshad, will be Assistant Settlement Officers of the Deoghur sub-division, and Mr. H. Rattray of the Rajmehal sub-division, and shall perform such duties as the Settlement Officer may assign to them.

The Commissioner of the Sonthal Pergunnahs is vested with full control over the proceedings of the officers by way of appeal, and of revision where no appeal may have been preferred. The ultimate power of revision is reserved to the Lieutenant-Governor.

H. J. S. COTTON,
Offg. Jr. Secy. to the Govt. of Bengal.

[Third Publication.]

COMPETITIVE EXAMINATIONS FOR ADMISSION OF CANDIDATES TO THE NATIVE CIVIL SERVICE OF BENGAL.

Minute by the Lieutenant-Governor of Bengal, dated the 25th September 1875.

THE Resolutions (as noted in the margin) by the Government of Bengal will have shewn that the examinations instituted by my predecessor (Sir George Campbell) for admission to the Native Civil Service on a principle the excellence of which is admitted have resulted in the passing of a large number of candidates. The number indeed is very satisfactory, as showing a widespread desire among the educated youths to qualify themselves for public employ; but it proves to be considerably in excess of the number of appointments to which they can be properly and conveniently appointed within any short time. Employment has been found for very many of the candidates, but I find from the latest returns that about 155 remain unemployed. Although orders have been reiterated to the local authorities to reserve, as far as possible, some employment for these qualified persons, still it is to be feared that some time must elapse before they are all employed. It has consequently been notified that no more examinations will be held under the existing rules until further notice. Nevertheless, being anxious that there should be no interruption of the general effect of the principle introduced by my predecessor, I have considered whether experience has shewn that any practical improvements could be made in its working. It is natural to suppose that, as circumstances develope themselves, progress will be found practicable in advancing the principle towards its legitimate conclusion, the principle being to encourage those who aspire to public employ to qualify themselves by the best and highest kinds of education.

Resolution dated the 22nd August 1874.
" " the 22nd June 1875.

2. In the first place, it is seen that to pass all those candidates who come up to a given standard, without any restriction on the numbers to be passed, will, in the present circumstances of the country, bring virtually on the hands of Government a larger number than can be conveniently provided for. It is quite true that the Government has never promised that every one who passes shall be employed, or that absolutely all appointments shall be reserved for those who pass, or that none shall be appointed save these passed candidates. On the contrary, the Government has expressly reserved to itself a discretion in these respects. And such discretion is, and must be, exercised, inasmuch as there may be many good reasons, besides the winning of a place at an examination, for appointing native gentlemen to the higher grades in the public service. Still it seems that passed candidates do for the most part actually entertain expectations that some employment will be found for them. And it is better to preclude the possibility of expectations being formed which the Government never absolutely bound itself to entirely fulfil, and perhaps may not be able to fulfil.

3. It is therefore indispensable that in future examinations a fixed number of places in the higher and in the lower class of appointments should be prescribed, for which will be passed those candidates who come out first at the examination. And for those who are thus passed, employment will be found. In other words, the system already begun for passing candidates for the Native Civil Service can be maintained only by the rule of competition for a fixed number of places. Those who thus pass will entertain expectations which will be fulfilled.

4. Further, it is understood that the existing rules have had the effect of according more weight than probably was intended to the "Entrance" Examination of the University, and have induced many candidates to regard the passing of that examination as being an end gained, instead of being what it is intended to be—a means to a particular end, namely, the taking of a degree. It is not to be supposed that a person who passes the Entrance standard is highly or even well educated. For the future, then, no candidate will be allowed to compete for the higher class of appointments, that is appointments of Rs. 100 and upwards, unless he be a graduate; nor for the lower class of appointments, that is appointments of less than Rs. 100, unless he shall have passed the First Arts Examination. The only exception allowed will be in favor of those who have served Government for six years, if candidates for the first class, and three years, if candidates for the second class.

5. Although it is important to open the higher grades of the service to remarkable merit in whatever section of the people it may be found, still it is very desirable also to obtain for these grades young men of the best stamp and the highest tone. The presenting of an University degree as a preliminary condition will tend to secure both of the above objects.

6. I propose, then, that an examination should be held next February, the same month as in previous years, and in the same subjects, for four places in the first class of appointments, and for seven places in the second class of appointments. The places will be awarded to the candidates according to priority in the examination, provided that none be passed for the higher standard unless he obtains at least two-thirds, or for the lower standard unless he obtains at least half, of the total number of obtainable marks upon the whole examination. Those who have already passed the previous examination for the Native Civil Service in the first class will be admitted to the competition for the first class without further certificate. But those previously passed for the second class only cannot compete for the first class unless they shall have taken an University degree, or have served Government for six years under the rules.

7. To the persons thus passed at the competitive examination, a general expectation will be afforded of employment within a reasonable time in the class of appointments for which each has passed, though no guarantee can be given of any particular appointment, or an appointment in a particular grade in that class, within a given time For instance, a person who wins a place in the higher class of appointments will be appointed sooner or later to at least a sub-deputyship on Rs. 100 a month. But it does not at all follow that he will be appointed a Deputy Magistrate and Deputy Collector; he may or may not be so appointed; that will depend on the pleasure of Government.

8. The subjects for the examination will remain the same as those prescribed in October 1873 (by the Government letter No. 299E.), as they are found by experience to be both suitable and practical, giving due weight to botany, chemistry, engineering, and surveying—the very branches to which our high education ought to be more and more directed, including also those professional and official subjects in which our native officers require training. The rules also which relate to riding, walking, and gymnastics are entirely retained, as they are proved to have been useful in attracting attention to the benefit of bodily exercise, as well as mental culture.

9. These orders will render necessary some modifications in the existing rules, chiefly by way of omission of various clauses issued with the Government letter No. 299E. of the 10th October 1873. A revised edition of the rules has been accordingly prepared.

RICHARD TEMPLE.

NATIVE CIVIL SERVICE EXAMINATIONS AND CIVIL SERVICE CLASSES.

[Rules to come into force after the examination of 1875.]

INTRODUCTORY.

Now that there have been held four annual examinations for the Native Civil Service and that a fifth examination is to take place in February 1876, the Lieutenant-Governor wishes to place the Native Civil Service examinations on a permanent footing.

2. All appointments in the Subordinate Executive Service, and all posts of Rs. 50 monthly salary and upwards in the sub-divisional establishments, both in Regulation and Non-Regulation Provinces, will ordinarily be reserved for persons who are passed at the Native Civil Service examination under the conditions specified in the subsequent paragraph 7 of these rules. Candidates for the gazetted appointments in the Police and Opium Departments will not be admitted to the examination save under a special certificate, which can only be granted under the orders of the Lieutenant-Governor. Lists of candidates passed under the subsequent paragraph 7 of these rules will be published in the *Gazette*.

ELIGIBILITY AND PRELIMINARIES TO THE EXAMINATION.

Admissible to examination.

3. All candidates eligible for appointments under rules 5 and 6 (below), who satisfy the preliminary requirements, will be admitted to the Native Civil Service examination.

4. The preliminary requirements which all candidates must satisfy are—

(*a*) *Certificate of Character.*

A certificate will be required from every candidate of his character, respectability, and general moral fitness, such certificate being signed by two gentlemen of his own nationality, resident in the district of which he is a native, or where he usually resides, and also signed by the Judge or Magistrate of such district. The certificate of the two firstnamed is expected to be based upon personal knowledge, and the certificate of the Judge or Magistrate to indicate that the gentlemen who have signed it are qualified by their position and character to give such a certificate, and that the Judge or Magistrate himself knows nothing to the prejudice of the candidate. In the case of the town of Calcutta, instead of the signature of the Judge or Magistrate, the certificate should bear that of any Judge of the High Court, or the Commissioner of Police, or the Commissioner of the Presidency Division.

(*b*) *Certificate of Sound Health.*

Each candidate will be required to produce a certificate from a Government medical officer, stating that the candidate is generally a man of sound health, that he has expressed his willingness to serve in any district of the Lower Provinces, and that he (the medical officer) believes him to be capable of doing so, so far as can be judged antecedently.

(*c*) *Certificate of ability to Ride or Walk.*

Every candidate for the higher appointments will also be required to prove that he can ride, and for this purpose he may apply to the Magistrate of the district, who will either satisfy himself on the point, or select some other person he thinks competent for that purpose. The examiner must satisfy himself from his own personal observation that the candidate can ride not less than 12 miles at a rapid pace, and is in this respect competent for all practical purposes of district work; and if such examiner be not the Magistrate himself, the certificate must be countersigned by the Magistrate.

All the candidates who have not been locally examined, will be required to appear before some person in Calcutta who will be selected for the purpose.

Every candidate for an appointment of less than Rs. 100 will be required to prove either that he can ride as above, or that he can walk twelve miles within 3½ hours without difficulty or prostration, to be certified in the same manner as the riding.

5. The following persons will be eligible for the examination for the Native Civil Service in all appointments:—

Persons eligible for all appointments.

(*a*) Persons who have served Government for six years, and have held, for not less than two years, a responsible permanent appointment, above that of copyist, with a salary not less than Rs. 50 in one of the civil departments of the Government service, and can produce a sufficient certificate of ability, good conduct, and fitness for promotion from their official superiors.

(*b*) Persons who have taken an University degree in Arts, Law, Medicine, or Engineering.

(*c*) Persons who may be specially declared eligible for all appointments by a certificate under the hand of a Secretary to Government.

6. The following persons will be eligible for the examination for the Native Civil Service in appointments of less than Rs. 100 per mensem:—

Persons eligible for appointments of less than Rs. 100 per mensem.

(*a*) Persons who have served Government with credit and efficiency for not less than three years, whose thorough facility in the use of the vernacular is certified, and who pass a preliminary examination in English.

(*b*) Persons who have passed the First Arts Examination.

(*c*) Persons who may have been specially declared eligible for appointments of the lower grade by a certificate under the hand of a Secretary to Government.

7. The number of places which will be offered for competition in appointments of the higher and lower class respectively will be annually notified in the *Gazette* three months before the date of the examination. Appointments in the higher class are those of Rs. 100 and upwards, and in the lower class, those of less than Rs. 100. The places in each of the two classes will be awarded to the candidates according to priority in the examination: provided that none be passed for the higher class unless he obtains at least two-thirds, or for the lower class unless he obtains at least one half, of the total number of obtainable marks upon the whole examination. Candidates must declare whether they desire to compete for the higher or the lower class; and a candidate for a place in the higher class will not be eligible at that examination for a place in the lower class. To the persons thus passed at the competitive examination a general expectation will be afforded of employment within a reasonable time in the class of appointments for which each has passed, though no guarantee can be given of any particular appointment, or an appointment in a particular grade in that class, within a given time. For instance, a person who wins a place in the higher class of appointments will be appointed sooner or later to at least a sub-deputyship on Rs. 100 a month. But it does not at all follow that he will be appointed a Deputy Magistrate and Collector; he may or may not be so appointed; that will depend on the pleasure of Government.

8. Candidates will be examined in the following subjects:—

The Vernacular.	Drawing.
Chemistry.	Engineering.
Botany.	Surveying
Law.	Gymnastics.

9. Applications for admission to the Native Civil Service examination may be made—

(*a*) By persons who attend Civil Service classes to the Principal of the College where the classes may be held.

(*b*) By persons who have not attended Civil Service classes to the Magistrate of any one of the following districts:—

Alipore, 24-Pergunnahs,	Berhampore,	Burrisaul, Backergunge,	Durbhunga,
Kishnagurh, Nuddea,	Dinagepore,	Mymensing,	Mozufferpore,
Jessore,	Rajshahye,	Chittagong,	Chuprah, Sarun,
Burdwan,	Rungpore,	Comillah, Tipperah,	Bhagulpore,
Hooghly,	Julpigoree,	Patna,	Purneah,
Midnapore,	Dacca,	Gya,	Cuttack,
	Furreedpore,	Arrah,	Ranchee,

where the medical officers will also examine candidates and grant certificates of sound health.

10. Every candidate, when submitting his application for admission to examination must at the same time tender a fee for each subject in which he has to be examined, computed according to the scale given below, if he is a candidate for the higher class of appointments:—

Fees.

	Rs.
Elementary English examination for European non-graduate candidates	8
Law	8
Surveying and engineering	8
Each vernacular	4
Medical examination	4
Riding or walking examination	4
Botany	4
Chemistry	4

Candidates for appointments of less than Rs. 100 per mensem will pay fees at half the above rates.

11. The authority receiving the application, if he be satisfied that the candidate is admissible to the examination under these rules, shall receive and credit the fees, will desire the candidate to undergo the required medical and riding or walking examination, if he has not already obtained certificates thereof, and when all certificates are complete, shall forward the application with the certificates of health, character, &c., riding or walking, of payment of fees, to the Under-Secretary to the Government of Bengal (Examination Department). No fee is required when a certificate is sufficient and is produced.

Preliminary examination of native candidates at out-stations.

12. A preliminary examination in English and the vernacular of those candidates who have not already qualified in those subjects will be held. Persons who have passed the First Arts Examination, or who possess an University degree or certificate in Law or Engineering, will not be liable to the preliminary examination in English. Persons who have gained vernacular scholarships, or who have served with credit in vernacular offices, will not be liable to the preliminary examination in the vernacular. The preliminary examinations will be held on some date in December, to be locally notified by the Magistrate of the District, at the stations named in rule 9 (above).

ANNUAL EXAMINATION AT CENTRES.

Date of examination.

13. The annual examination of candidates for admission into the roll of persons qualified for admission into the Native Civil Service will be held on some day in the month of February 1876, not later than the 20th of that month, at Hooghly, Dacca, Patna, and Cuttack. There will, if need be, be special examinations for the Police and the Opium Departments. For the ordinary branches of the service there will be two standards—one higher, qualifying for all appointments; and another lower, qualifying for appointments of less than Rs. 100 per mensem only.

Preliminary examination of European candidates in English at the centres.

14. Previous to the other examinations, European candidates who have not passed any University examination will be required, besides passing an examination in English, to show that they possess a thorough knowledge of writing and arithmetic. They must be able to write well, quickly, and correctly, from dictation, to compose a report, and to do all ordinary arithmetic correctly and quickly, which must be duly certified by the examiners.

By European is meant any person whose native language is English or any other European tongue.

Examination subjects.

15. The Native Civil Service examintion on the subjects named in rule 8 will be conducted so as to test the knowledge of the candidates as follows:—

Examination in the Vernacular.

Vernacular examination for native candidates.

16. All native candidates will be required to show that they can read and write office papers and orders in the vernacular with complete facility.

Vernacular examination for European candidates.

All European candidates will be examined as to their ability to speak and understand a vernacular language, to read it in print, and translate it. Their knowledge of it must be sufficient to enable them to do business easily immediately on appointment.

Vernacular languages.

The Vernacular language in which candidates will be required to pass under the two preceding rules may be either Bengali, Hindee, or Ooria.

Candidates who pass in Bengali only will not be eligible for vacancies in Behar, nor will candidates who pass in Hindee only be eligible for vacancies in Bengal or Orissa.

Examination in Drawing, Surveying, and Engineering.

17. Candidates will be examined in the following subjects:—

I.—*Drawing.*

II.—*Surveying, in which are included—*

1.—Mensuration.
2.—Surveying with chain, and with compass and chain.
3.—Levelling.
4.—Construction of field-book, plotting, tracing on the ground.
5.—Construction and use of scales.

III.—*Engineering, in which are included—*

1.—General knowledge of properties of building materials in most common use, and of constructive trades.
2.—Estimating for a simple building or bridge.
3.—Construction of simple buildings.
4.—Construction of simple roof and bridge trusses for small spans.
5.—Elements of road-making (including the construction of culverts and small bridges).

Eamination in Law.

18. Candidates will be examined in the elements of the law prevailing in Bengal in the following branches :—

1. Criminal Law.
2. Revenue and General Law as follows :—

Regulations I, VIII, and XLVIII of 1793, and XII of 1817.
Ditto I, II, and VIII of 1819.
Ditto VII of 1822, IX and XI of 1825, and IX of 1833.
Acts IX of 1847, XXXI of 1858, and IV (B.C.) of 1868.
Act XI of 1859.
Acts VII (B.C.) of 1868 and VIII (B.C.) of 1869.
,, XXI of 1856, XXIII of 1860, and modifying Act of the Bengal Council.
Act V of 1861.
,, VIII of 1871.
,, X (B.C.) of 1871.
,, X of 1870.
Municipal Acts in force in Lower Bengal.
In the examination in Revenue and General Law, books will not be allowed.
To qualify for the Opium Department—
Act XXI of 1856.
,, XIII of 1857.
The Board's Rules for the guidance of officers in the Opium Department.
In this examination books will not be allowed.

19. The examination papers for candidates for both grades of the service will be the same; but the passing marks will be considerably higher for the higher than for the lower grade; candidates for the higher grade of appointments must do their papers in English; candidates for the lower grade may write their answers in their vernacular. Candidates who pass for the higher grade will be subject to no further examination, except the higher standard departmental examination, and the opium laws examination for those candidates who are appointed to the Opium Department without having taken the opium papers.

NATIVE CIVIL SERVICE CLASSES.

Two kinds of Civil Service classes.

20. As some of the subjects required for the Native Civil Service examination are not taught in the ordinary course of Bengal colleges, the Lieutenant-Governor will continue to arrange for instructing persons who desire to qualify for that examination, if there be a sufficient number of candidates. This instruction will comprise a course of one year in the subjects mentioned in paragraph 8.

21. All scholarships granted by the Bengal Government will be tenable at Civil Service classes just as at any affiliated college. Students in the Civil Service class will pay the usual monthly college fee, besides the fee of Rs. 10 for instruction in riding and gymnastics.

22. The following detail of the text-books and instruction in the subjects of drawing surveying, and engineering, is prescribed for the Civil Service course :—

Subject.	Details.	Text-books and mode of acquiring.
	Surveying.	
1. Mensuration	Of the line, superficies, and the simpler solids. Cubical contents of earth-work in cuttings and embankments.	Todhunter's Mensuration.
2. Surveying with chain, and with compass and chain	To make a survey of a tract of country 2 or 3 square miles in area.	Roorkee papers on Surveying, Chapters II, III. Also practically taught in the field.
3. Levelling	To make all the necessary sections for a supposed road between two given points.	Roorkee papers on Surveying, Chapters XI, XIII. Practical instruction in the field.
4. Construction of field-book, plotting, and tracing on the ground	To lay out the foundations of a simple building on the ground.	Instruction by lecture. Roorkee papers on Surveying.
	Drawing.	
1. Construction and use of scales	Geometrical figures, orthographic projection as applied to the delineation of simple engineering structures.	Ellis Davidson on "Projection." Davidson on "Linear Drawing." Class instruction.
	Engineering.	
1. General knowledge of properties of building materials in most common use, and of constructive trades.	Stone, brick, timber, lime, mortar, cement.	Roorkee Treatise, Volume I, Chapters I II, IV, V.
2. Estimating of a simple building or bridge.	To design simple drawbridges, culverts, and wooden bridges of small span, and to estimate the quantity and cost thereof.	Instruction principally by lecture.
3. Construction of simple buildings ..	Stone masonry, brick masonry, masonry in arches and foundations.	Roorkee Treatise, Volume I, Chapters XIII, XIV, XV, to end of paragraph 299; XVI to end of paragraph 322.
4. Construction of simple roofs and bridge trusses for small spans.	... ...	Instruction by lecture.
5. Elements of road-making, including the construction of culverts and small bridges.	Laying out roads, formation of cuttings and embankments, construction of road surface, drainage, &c.	Roorkee Treatise, Volume I, section 5, Volume II, section 8.

23. The Lieutenant-Governor will be glad if heads of offices can give deserving and capable public servants leave of absence, on favorable terms, for the purpose of qualifying in the above special subjects.

R. L. MANGLES,
Offg. Secy. to the Govt. of Bengal.

JUDICIAL DEPARTMENT.

No. 1977C.S.

The 11th October 1875.—Baboo Puddolochun Das, an Extra Assistant Commissioner of the Fourth Grade, in Assam, whose services have been recently placed at the disposal of the Government of Bengal, is appointed to be a Moonsif of the First Grade, *vice* Moulvi Sookur Ali retired, and is posted to Satkanea, in the district of Chittagong.

R. L. MANGLES,
Offg. Secy. to the Govt. of Bengal.

[First Publication.]

NOTIFICATION.

The 9th October 1875.—Under the authority vested in him by Section 3, Act IV (B.C.) of 1865 (an Act for the prohibition of the practice of inoculation, &c.), the Lieutenant-Governor hereby extends the provisions of the said Act to the district of Bogra; to the thanas of Rampore Beauleah, Pooteea, and Charghat, and to the outpost of Aranee, in the Bilmariah thana, in the district of Rajshahye; and to the Sudder thana, and to thana Kurseong, in the district of Darjeeling, with effect from the 1st November 1875.

The limits within which this Act shall be in force shall be the same as those of the criminal jurisdictions of the places named.

R. L. MANGLES,
Offg. Secy. to the Govt. of Bengal.

PUBLIC WORKS DEPARTMENT,—BENGAL.

ESTABLISHMENT.

The 18th October 1875.

No. 528.—*Transfer.*—Baboo Bhuggobutty Churn Mookerjee, Accountant, Third Grade, from the Arrah to the Dehree Division.

No. 529.—*Notification.*—Baboo B. S. Rungia Naidoo, Accountant, Fourth Grade, rejoined the Arrah Division on the 21st September 1875, afternoon, on return from privilege leave granted* to him.

* Bengal Government (Public Works Department) Notification No. 303, dated 26th June 1875.

No. 530.—The following order, issued by the Government of India, Public Works Department, is republished for information :—

No. 421, *of the 28th September* 1875.—The services of Mr. W. Smith, Superintending Engineer, First Grade, Bengal Provincial Establishment, are temporarily placed at the disposal of the Home Department, with effect from 7th September 1875.

G. F. E. S. NEILL, *Captain*, M.S.C.,
Offg. Asst. Secretary to the Govt. of Bengal, P. W. D.

CIVIL BUILDINGS.

The 18th October 1875.

No. 531.—*Declaration under Section* 6 *of Act X of* 1870 *of the Government of India, in supersession of the Declaration dated 7th November* 1874 *published in orders of the Revenue Department of this Government at page* 1659 *of the "Calcutta Gazette" of the* 11*th idem* — Whereas it appears to the Lieutenant-Governor of Bengal that land is required to be taken by Government at the public expense for a public purpose, viz. for the construction of a new Post Office building at Sewan, pergunnah Bara, in the district of Sarun, it is hereby declared that for the above purpose a piece of land measuring, more or less, three cottahs and eight dhoors of standard measurement, bounded on the north by the Government road to Chuprah, east by Moonsiff's Cutcherry compound, and south and west by Korumally Shea's land, is required within the aforesaid mouzah of Sewan, pergunnah Bara, in the district of Sarun.

This declaration is made, under the provisions of Section 6, Act X of 1870, to all whom it may concern.

GEO. POTHECARY, C.E.,
Asst. Secy. to the Govt. of Bengal, P. W. D.

IRRIGATION.

ESTABLISHMENT—NOTIFICATION.

The 18th October 1875.

No. 389.—*Promotion.*—With the consent of the Government of India, Public Works Department, Mr. E. Kuster, Assistant Engineer, Third Grade, Northern Drainage and Embankment Division, is promoted to the Second Grade, with effect from the 1st August 1875, on the understanding that he passes the prescribed examination on his return from furlough.

No. 390.—*Notifications.*—Mr. J. F. Williamson, Assistant Engineer, First Grade, (temporary Executive Engineer, Fourth Grade,) returned to duty on the forenoon of the 1st instant from the two months' privilege leave granted him in the orders marginally noted.

No. 311, dated 16th August 1875.

No. 391.—With reference to the orders marginally noted, the promotion of Sergeant J. Willing, Supervisor, Second Grade, to temporary Supervisor, First Grade, will have effect from the 27th ultimo, the date on which he assumed charge of the duties of Instructor to the Apprentice Overseers from the Roorki College in the Dehree Division.

No. 354, dated 18th September 1875.

G. A. SEARLE, *Lieut.-Col.*, S.C.,
Asst.-Secy. to the Govt. of Bengal,
in the P. W. D., Irrigation Branch.

JAIL DEPARTMENT.

No. 7981, *dated Alipore, the 18th October* 1875.—Mr. W. R. Johnston made over charge of the Tipperah Jail to Mr. R. Carstairs, C.S., at noon on the 1st instant.

Mr. R. Cornish, C.S., made over charge of the Nuddea Jail to Dr. C. E. W. Bensley on the forenoon of the 3rd instant.

Mr. John Boxwell made over charge of the Nya Doomka Jail to Mr. W. M Smith on the afternoon of the 3rd instant.

Mr. C. F. Magrath, C.S., made over charge of the Bograh Jail to Dr. R. Sandiford on the forenoon of the 5th instant.

G. M. BOWIE, *Major,*
Offg. Inspector-General of Jails, L.P.

EDUCATIONAL NOTICES.

Orders by the Vice-Chancellor and Syndicate of the Calcutta University.

THE date of the commencement of the B. A. & B. L. examinations is postponed from Monday, December the 27th, 1875, to Wednesday, January the 5th, 1876.

SENATE HOUSE, the 19th October 1875. W. G. WILLSON, *Offg. Registrar.*

AN examination for the Certificate of reasonable expectation of passing the B. A. Examination will be held at the Office of the Inspector of Schools, Presidency Circle, No. 22, Chowringhi Road, on the 22nd November, and following days.

Candidates must be *bonâ fide* teachers of known schools in the Presidency Circle, and must produce proof of their length of service for two years as teachers; or, if they have not completed the two years of service as teachers, they must show that they have completed the two years from passing the First Arts Examination partly as students in a college and partly as teachers of such known schools.

Failed students of the last year will also be admitted into the Examination.

A fee of Rs. 5 will be required.

A written application, giving the particulars required by the University, must be sent to the Inspector previously.

By order of the Officiating Inspector of Schools, Presidency Circle,

CALCUTTA, the 31st August 1875. JAYA GOPAL RAY, *Head Clerk.*

OPIUM NOTIFICATION.

No. 1128B.

NOTICE is hereby given that the Eleventh Sale of Opium, the Provision of 1873-74, will be held at the Government Opium Sale-Room, No. 2, Bankshall Street, on Thursday, the 4th November 1875, at 11 A.M., and will comprise 3,750 chests, viz.—

	Chests.
Behar Opium	2,150
Benares „	1,600
Total ...	3,750

2. The general conditions of the sale now advertised will be the same as usual; they may be ascertained by reference to the Notification issued on the 16th November 1874, and published in the *Government* and *Exchange Gazettes*, or on personal application at the Office of the Board of Revenue.

3. The latest dates for deposit and clearance will be the 9th and 19th November 1875 respectively, that is to say, no Bank of Bengal Receipts, Government Promissory Notes, or other public securities that may be tendered for deposit in redemption of Promissory Notes given by purchasers in the Sale-room, will be received after 4 P.M. of Tuesday, the 9th November 1875, and no Bank of Bengal Receipts in full payment of lots will be accepted after 4 P.M. of Friday, the 19th November 1875.

4. In addition to the quantity above advertized for sale, the following quantities, more or less, of Behar and Benares Opium will be brought to sale in the present year on or about the date specified below. The Member in charge of the Opium Department, however, reserves to himself the right of altering the date should circumstances render it expedient to do so.

DATES.	Behar, about Chests.	Benares, about Chests.	Total, about Chests.
On or about Friday, 3rd December 1875	2,150	1,600	3,750
Total ..	2,150	1,600	3,750

By order of the Member in charge,

W. H. GRIMLEY, *Offg. Secretary.*

BOARD OF REVENUE, L. P., FORT WILLIAM, the 19th October 1875.

Statement showing the importation of Salt (private property) in bond and afloat on River Hooghly, subject to Customs duty, on 1st October 1875.

	Government Golas.	Private Golas.	Afloat.	Total.
	Mds.	Mds.	Mds.	Mds.
Liverpool Punga ...	31,81,655	...	2,47,346	16,29,001
French Kurkutch ...	40,384	....	64,301	1,04,685
Italian Punga ...	57,285	...	.....	57,285
Italian Kurkutch ...	95,014	...	.....	95,014
Malabar Kurkutch ...	21,904	...	.....	21,904
Bombay Kurkutch ...	1,09,551	...	4,091	1,13,642
Madras Kurkutch ...	2,37,013	...	2,098	2,39,111
Cocanada Kurkutch ...	1,365	...	.....	1,365
Arabian and Persian Gulfs Kurkutch and Muscat Rock ...	1,17,239	...	1,96,991	3,14,230
Tuticorin Kurkutch ...	23,068	...	.....	23,068
Kutch Kurkutch ..	.....	...	1,700	1,700
Total ...	20,84,478	..	5,16,527	26,01,005

By order of the Board of Revenue, L. P.,

CALCUTTA CUSTOM HOUSE, the 18th October 1875. J. D. MACLEAN, *Offg. Collector of Customs.*

The Calcutta Gazette.

WEDNESDAY, OCTOBER 20, 1875.

PART IA.

Orders and Notifications by the Government of India.

The following orders, issued by the Government of India in the Home Department, are republished for general information :—

No. 845.—*Simla, the 28th September* 1875.—*Notifications.—Establishments.*—The services of Baboo Chunder Coomar Mitter, 2nd Munsif of Serampore, in Hooghly, are placed at the disposal of the Chief Commissioner of Assam for appointment to Phenchoganj, in Sylhet.

No. 847.—The services of Baboo Kedarnath Chatterjee, Munsif of Párkul, in Sylhet, are placed at the disposal of the Government of Bengal.

No. 864.—*The 6th October* 1875.—The Governor-General in Council is pleased to permit Mr. R. Abercrombie to resign Her Majesty's Bengal Civil Service with effect from the 10th ultimo.

No. 872.—*The 7th October* 1875.—The services of Baboo Huri Narain Roy, Munsif of Sunámganj, in Sylhet, are placed at the disposal of the Government of Bengal.

No. 874.—The services of Baboo Jogendro Nath Roy, late Officiating Munsif of Shazadpore, in Rajshahye, are placed at the disposal of the Chief Commissioner of Assam.

No. 890.—*The 8th October* 1875.—The following extract, paragraph 1, from a despatch from Her Majesty's Secretary of State for India, No. 110, dated the 19th August 1875, is published for general information :—

Para. 1.—The undermentioned gentlemen have been appointed Members of the Bengal Civil Service in the following order, and to the divisions of your Government placed against their names :—

Mr. Joseph Bampfylde Fuller James Wilson	N. W. Provinces, Punjab, and Oudh.
,, Brajendranáth Dê	Bengal.
,, Alfred Evelyn Staley	N. W. Provinces, Punjab, and Oudh.
,, Arthur John Primrose	Bengal.
,, George Hughes	N. W. Provinces, Punjab, and Oudh.
,, Henry Francis Dumaresq Pennington	
,, John James McLean	
,, Frederick Eden Pargiter	Bengal.
,, Henry Farrer	
,, Robert Phayre	N. W. Provinces, Punjab, and Oudh.
,, William Rudolph Henry Merk ...	
,, Leonard Taylor	
,, James Fairbairn Finlay	
,, George William Place	Bengal.
,, Edward Spence Symes	N. W. Provinces, Punjab, and Oudh.
,, Francis Thomas Hewson	
,, Walter Fox Williamson Wells ...	
,, William Bussell	
,, John Gerald Ritchie	Bengal.
,, Herbert Parsons Peterson ...	
,, Charles Richardson Marriott ...	
,, Duncan Lachlan Macpherson Mackay	N. W. Provinces, Punjab, and Oudh.
,, Walter Arther Macleane ...	
,, Thomas Candy Mitchell ...	Bengal.
,, James Drummond Anderson ...	

The following orders, issued by the Government of India in the Department of Revenue, Agriculture, and Commerce, are republished for general information :—

No. 1.—*Simla, the 30th September* 1875.—*Notifications.—Commerce and Trade.*—The following notice is published for general information :—

NOTICE TO MARINERS.

China—Hong-Kong.

FIXED LIGHT ON GREEN ISLAND.

Information has been received from the Harbour Master at Hong-Kong that a light will be exhibited on the west side of Green Island on and after the 1st July 1875.

The light will be fixed, showing a *red light* through an arc of 146°, or between the bearings of N. by E. ¼ E through East to S. by E. ½ E ; and a *green light* through an arc of 60°, or between the bearings of N. by E. ½ E to N. W., also, through an arc of 43° or between the bearings of S. by E. ½ E. to S. S. W. ½ W.

The remaining portion of the arc is obscured by the island itself

The light is elevated 95 feet above mean sea level, and in clear weather should be seen from a distance of 14 miles.

The illuminating apparatus is *dioptric*, or by lenses of the fourth order.

The lighthouse is situated on the western side of the island. Position, lat. 22° 16′ 45″ N., long. 114° 6′ 42″ E.

[*All Bearings are Magnetic. Variation* 0° 35′ E. *in* 1875]

A. D. TAYLOR, *Superintendent, Marine Surveys.*

MARINE SURVEY DEPT., CALCUTTA, the 16th September 1875.

By order,

A. O. HUME,
Secy. to the Govt. of India.

This notice will affect the following Admiralty Charts :—China Sea, No. 2661 *a*, *b* ; Hong-Kong to Liautung, No. 1262 ; Hong-Kong to Chelang P[illegible], No. 1962 ; Mongchow to Hong-Kong, No. 2212 ; and Hong-Kong, No. 1466 ; also Admiralty List of Lights in South Africa, China, &c., 1875, page 20, and the China Sea Directory, Vol. III.

If this notice is received on board ship, the substance of it should be inserted on the Charts affected by it, and introduced into the Sailing Directions to which it relates.

No. 2.—The following notice is published for general information :—

NOTICE TO MARINERS.

India, West Coast—Malwan.

MALWAN ROCK.

A dangerous Sunken Rock, having only 8 feet on it at low water springs, lies S. W. by W. ½ W., distant 1½ miles from Melundi Fort (Sindudroog).

From the rock, Vingorla Rocks lighthouse bears S. ¾ E., (a little easterly), distant 8 miles.

Square rock—S. S. E. ½ E., 2¾ miles.

Koora Rocky islet,—N. ½ E. (a little easterly), 4⅓ miles.

To pass outside or westward of the rock.—Square rock in line with Nuti point, leads about half a mile to the South-westward ; and Koora Rocky islet should not be brought to the north-ward of N. N. E.

By night.—Vingorla Rocks light must not be brought to the southward of S. S. E. ; nor should a vessel approach within a depth of 15 fathoms.

[*All Bearings are Magnetic. Variation* 0° 40′ E. *in* 1875.]

A. D. TAYLOR, *Superintendent, Marine Surveys.*

MARINE SURVEY DEPT., CALCUTTA, the 16th September 1875.

By order,

A. O. HUME,
Secy. to the Govt. of India.

This notice will affect the following Admiralty Charts :—West Coast of India, Aollra River to Cape Ramas, No. 740 ; Viziadroog to Cochin, No. 2737 ; also Admiralty West Coast of Hindoostan Pilot, page 114 ; and Taylor's Sailing Directory, Vol. I., page 390.

If this notice is received on board ship, the substance of it should be inserted on the Charts affected by it, and introduced into the Sailing Directions to which it relates.

The following order, issued by the Government of India in the Foreign Department, is republished for general information :—

No. 149*J.*—*Simla, the 8th October* 1875.—*Notifications—Judicial.*—The Governor-General in Council is pleased to order that the Notification of this Department, No. 31J, dated 12th March 1875, publishing certain Rules under Act XI of 1872 (the Foreign Jurisdiction and Extradition Act, 1872), shall not apply to Native territory under the direct administration of the British Government, in which the Code of Criminal Procedure (Act X of 1872) is in force.

The following orders, issued by the Government of India in the Financial Department, are republished for general information :—

No. 3692.—*Simla, the 30th September* 1875.—*Leave and Allowances.*—The Governor-General in Council directs that the following be substituted for the first sentence of rule 1 under section 22 of the Civil Leave Code :—

1. An officer applying for privilege leave must record a declaration that he has no intention of retiring or of taking furlough, special leave, subsidiary leave, leave on private affairs, or leave on medical certificate, for three months after his return to duty.

No. 3682.—*The 30th September* 1875.—*Pensions and Gratuities.*—The Governor-General in Council directs that the following be added to section 12 of the Civil Pension Code :—

"Service in Bengal, as a supernumerary Assistant Surgeon, does not qualify."

The Governor-General in Council also directs that the following be inserted as rule 2(*a*) under section 1 of Supplement F to the Civil Leave Code :—

2 (*a*.) Service as an apprentice or in Bengal as a supernumerary Assistant Surgeon does not qualify for leave, but a supernumerary Assistant Surgeon may be allowed leave for six months in all on medical certificate without loss of allowances.

No. 3755.—*The 1st October* 1875.—*Separate Revenue—Opium.—Opium Revenue to date compared with the Estimate for the year* 1875-76 :—

Presidency.	Latest Month.				Seven sales of Bengal Opium, and six months' duty on Malwa Opium.			
	Estimate.	Actual.	Better than Estimate.	Worse than Estimate.	Estimate	Actual.	Better than Estimate.	Worse than Estimate.
	£	£	£	£	£	£	£	£
Bengal	422,685	476,020	53,335	.....	2,958,793	3,269,967	311,174	.. ...
Bombay	240,741	171,240	.....	69,501	1,291,158	1,175,660	.....	115,698
Total .	663,426	647,260	.....	16,166	4,249,951	4,445,427	195,476	.

No. 3913.—*The 8th October* 1875.—*Pensions and Gratuities.*—The Governor-General in Council directs that the following be added to Rule 2 under Section 35 of the Civil Pension Code :—

"In this case pension or gratuity will be calculated upon eighty-eight per cent. (22-25ths) of the amount in respect of which contribution is received."

The following orders, issued by the Government of India in the Military Department, are republished for general information :—

No. 1001.—*Simla, the 6th October* 1875.—With reference to G. G. O. No. 1315, dated the 28th December 1872, the following Resolution in the Financial Department is published for general information :—

Republished in G. G. O. No. 560 of 1873.

Read—Endorsement of the Military Department, No. 1394 ($\frac{\text{Funds}}{\text{Indian Service}}$), dated 24th March 1875, on the subject of the *ad interim* rates of subscription to the Indian Service Family Pension Fund which should be paid by Native members of the Covenanted Medical Service until the adoption of new tables.

RESOLUTION.—In the absence of sufficient statistics of native life no precise rates of subscription can be fixed; but it is believed that Insurance Offices have added five or ten per cent. to their ordinary rates when accepting risks on the lives of natives of India, thus indicating a belief that a lower scale of vitality as well as a greater proportion of unforeseen risk may be applicable to Native than to European life. Accordingly, the Governor-General in Council is pleased to sanction the proposal to fix the present rates of subscription to the Indian Service Family Pension Fund to be paid by Native members of the Covenanted Medical Service at an increase of five per cent. on the rates paid by Europeans, subject to revision if requisite.

No. 1018.—*The 8th October* 1875.—Mr. G. P. Sanderson, Channel Superintendent in the Mysore Irrigation Department, and engaged in Kheddah operations in Mysore, is appointed to officiate as Superintendent of the Dacca Kheddahs, with effect from the 11th September 1875, during the absence on furlough to England of Mr. R. D. Nuthall, or until further orders.

The following order, issued by the Government of India in the Marine Department, is republished for general information :—

No. 16.—*Simla, the 8th October* 1875.—*Notification.*—Under the authority of Her Majesty's Government, it is hereby notified that in future all vessels belonging to the Indian Government shall be designated "Indian Government Steamer" or "Ship," the prefix "Her Majesty's" being discontinued.

R. L. MANGLES,
Offg. Secy. to the Govt. of Bengal.

The Calcutta Gazette.

WEDNESDAY, OCTOBER 20, 1875.

PART II.

Advertisements.

[N.B.—Advertisements, Notices, &c., intended for insertion in this part of the Gazette cannot be received after Noon on Monday.]

NOTICE is hereby given that the undermentioned plots of land, no longer required by the Government, situated in the district of Nuddea, will be put up to sale at the Ranaghat Sub-divisional Cutcherry at 12 o'clock on Wednesday, the 17th November 1875, corresponding with 2nd Aughran 1282.

The purchasers of these plots will be subject to the following conditions :—

1*st*.—If the amount of purchase-money does not exceed Rs. 100, the whole amount to be paid down at once.

2*nd*.—If the amount of purchase-money exceeds Rs. 100, one-fourth of the amount bid to be immediately deposited. If the balance be not paid by noon of the fifteenth day after the sale, reckoning the day of sale as one, or if that day be a close holiday, then by noon of the first succeeding office day, the sale to be cancelled, the sum deposited being forfeited to Government, and the estate to be again put up for sale at the risk of the defaulting purchaser, after issue of advertisement as in the case of original sale.

3*rd*.—The plots will be sold revenue free to the highest bidders.

4*th*.—The purchasers shall be put in possession on receipt of the orders of the Collector confirming the sales. But such possession shall be liable to be disturbed in case the final sanction of the Member of the Board of Revenue in charge should not be accorded to the proceedings.

Consecutive Lot Number.	Name of Zillah.	Pergunnah and Mouzah.	Number of mile on which land is situate.	Situated on which side of the Railway.	Approximate area of lot in Beeghas and in Acres.		Land excluded from sale from each lot.		Commencement and termination of lot.	Boundary of lot.
					B. C. C.	A. R. P.	Reasons for exclusion.	A. R. P.		
1	Nuddea ...	Pergunnah Hanileeshahur, Mouzah Sugoonah.	32	West	14 0 0	4 2 21	.....	.....	Commences on 1,400 feet of mile 32, and terminates at the end of same, as per plan.	North—By end of mile 32, as per plan. South—By boundary of zillah 24-Pergunnahs. East—By railway fencing. West—By zemindary land.
2	ditto ...	ditto ...	32	East ...	13 12 8	4 3 1	.....	.....	ditto ...	North—By end of mile 32, as per plan. South—By boundary of zillah 24-Pergunnahs. East—By zemindary land. West—By railway fencing.
3	ditto ...	Pergunnahs Hanileeshahur and Pajnour, Mouzah Sugoonah.	33	West ...	12 2 12	4 0 2	.....	.....	Commences at the end of mile 32, as per plan, and terminates on 2,640 feet of mile 33.	North—By southern boundary of lot 5. South—By end of mile 32, as per plan. East—By railway fencing. West—By zemindary land.
4	ditto ...	ditto ...	33	East ...	12 2 12	4 0 2	.....	.....	ditto ...	North—By southern boundary of lot 6. South—By end of mile 32, as per plan. East—By zemindary land. West—By railway fencing.
5	ditto ...	Pergunnahs Hanileeshahur and Pajnour, Mouzahs Sugoonah and Mudunpore.	33	West ...	8 2 4	2 2 29	.....	.....	Commences on 2,640 feet of mile 33, and terminates on 4,220 feet of same, as per plan.	North—By Muddunpore station land. South—By northern boundary of lot 3. East—By railway fencing. West—By zemindary land.
6	ditto ...	ditto ...	33	East ...	11 1 0	3 2 25	.....	.....	Commences on 2,640 feet of mile 33, and terminates at the end of same, as per plan.	North—By end of mile 33, as per plan. South—By northern boundary of lot 4. East—By zemindary land. West—By railway fencing.
7	ditto ...	Pergunnahs Hanileeshuhur and Pajnour, Mouzah Muddunpore.	33	West ...	1 1 4	0 1 16	Occupied by road ...	0 0 13	Commences on 4,930 feet of mile 33, and terminates at the end of same, as per plan.	North—By end of mile 33, as per plan. South—By Muddunpore station land. East—By railway fencing. West—By zemindary land.
8	ditto ...	Pergunnah Pajnour, Mouzah Muddunpore.	34	West ...	8 16 8	2 3 37	.....	.....	Commences at the end of mile 33, as per plan, and terminates on 2,640 feet of mile 34.	North—By southern boundary of lot 10. South—By end of mile 33, as per plan. East—By railway fencing. West—By zemindary land.

9	ditto ...	ditto ...	34	East ...	8 16 8	2 3 27	.....	.....	ditto ...	North—By southern boundary of lot 11. South—By end of mile 33, as per plan. East—By zemindary land. West—By railway fencing.
10	ditto ..	Pergunnah Pajnour. Mouzahs Muddunpore, Jungul, and Teghurry.	34	West .	8 10 4	2 3 10	.....	.....	Commences on 2,640 feet of mile 34, and terminates at the end of same, as per plan.	North—By end of mile 34, as per plan. South—By northern boundary of lot 8. East—By railway fencing. West—By zemindary land.
11	ditto ...	ditto ...	34	East ..	8 10 4	2 3 10	.....	.....	ditto ...	North—By end of mile 34, as per plan. South—By northern boundary of lot 9. East—By zemindary land. West—By railway fencing.
12	ditto ...	Pergunnah Pajnour, Mouzahs Jungul and Kontookpore.	35	West ..	2 0 0	0 2 26	.....	.....	Commences at the end of mile 34, as per plan, and terminates on 950 feet of mile 35.	North—By zemindary land. South—By end of mile 34, as per plan. East—By railway fencing. West—By zemindary land.
13	ditto ...	Pergunnah Pajnour, Mouzahs Kontookpore and Oohitpore.	35	West .	8 5 0	0 2 39	.....	.....	Commences on 1,240 feet of mile 35, and terminates on 1,975 feet of same, as per plan.	North—By zemindary land. South—By ditto. East—By railway fencing. West—By zemindary land.
14	ditto ...	Pergunnah Pajnour, Mouzahs Jungul, Kontookpore, and Oohitpore.	35	East ...	13 0 0	1 1 8	.....	.....	Commences at the end of mile 34, as per plan, and terminates on 2,485 feet of mile 35.	North—By southern boundary of lot 16. South—By end of mile 34, as per plan. East—By zemindary land. West—By railway fencing.
15	ditto ..	Pergunnah Pajnour, Mouzah Kontookpore.	35	West ...	9 1 8	3 0 0	.....	.....	Commences on 2,330 feet of mile 35, and terminates at the end of same, as per plan.	North—By end of mile 35, as per plan. South—By zemindary land. East—By railway fencing. West—By zemindary land.
16	ditto ...	ditto ...	35	East .	7 7 4	2 1 30	.....	.....	Commences on 2,485 feet of mile 35, and terminates at the end of same, as per plan.	North—By end of mile 35, as per plan. South—By northern boundary of lot 14. East—By zemindary land. West—By railway fencing.
17	ditto ...	Pergunnah Pajnour, Mouzahs Brohmoparrah, Sootargachee, and Haut Brohmoparrah and Narainpore.	36	West ...	12 7 8	4 0 15	.....	.....	Commences at the end of mile 35, as per plan, and terminates on 3,515 feet of mile 36.	North—By railway level crossing. South—By end of mile 35, as per plan. East—By railway fencing. West—By zemindary land.
18	ditto ...	ditto ...	36	East ...	10 15 4	3 2 9	.....	.....	ditto ...	North—By railway level crossing. South—By end of mile 35, as per plan. East—By zemindary land. West—By railway fencing.
19	ditto ...	Pergunnah Pajnour, Mouzah Narainpore.	36	West ...	7 4 10	2 1 23	.....	.....	Commences on 3,535 feet of mile 36, and terminates at the end of same, as per plan.	North—By end of mile 36, as per plan. South—By railway level crossing. East—By railway fencing. West—By zemindary land.
20	ditto ...	ditto ...	36	East ...	7 5 10	2 1 25	.....	.....	ditto ...	North—By end of mile 36, as per plan. South—By railway level crossing. East—By zemindary land. West—By railway fencing.

Consecutive Lot Number.	Name of Zillah.	Pergunnah and Mouzah.	Number of mile on which land is situate.	Situated on which side of the Railway.	Approximate area of lot in Beeghas and in Acres.		Land excluded from sale from each lot.		Commencement and termination of lot.	Boundary of lot.
					B. C. C.	A. R. P.	Reasons for exclusion.	A. R. P.		
21	Nuddea ...	Pergunnah Pajnour, Mouzahs Narainpore, Enathpore, and Moushapottah.	37	West ...	11 14 12	3 3 21	.....	...	Commences at the end of mile 36, as per plan, and terminates on 2,775 feet of mile 37.	North—By southern boundary of lot 23. South—By end of mile 36, as per plan. East—By railway fencing. West—By zemindary land.
22	ditto ...	ditto ...	37	East ...	11 14 12	3 3 21	.....	...	ditto ...	North—By southern boundary of lot 24. South—By end of mile 36, as per plan. East—By zemindary land. West—By railway fencing.
23	ditto ...	Pergunnah Pajnour, Mouzah Palparrah.	37	West ...	8 6 10	2 3 1	.....	...	Commences on 2,775 feet of mile 37, and terminates on 4,510 feet of same, as per plan.	North—By zemindary land. South—By northern boundary of lot 21. East—By railway fencing. West—By zemindary land.
24	ditto ...	ditto ...	37	East ...	5 19 4	1 3 36	.....	.....	Commences on 2,775 feet of mile 37, and terminates on 1,325 feet of same, as per plan.	North—By zemindary land. South—By northern boundary of lot 22. East—By zemindary land. West—By railway fencing.
25	ditto ...	ditto ...	37	West ...	2 3 14	0 2 36	..	...	Commences on 4,680 feet of mile 37, and terminates at the end of same, as per plan.	North—By end of mile 37, as per plan. South—By zemindary land. East—By railway fencing. West—By zemindary land.
26	ditto ...	ditto ...	37	East ...	1 19 0	0 2 23	..	...	Commences on 1,750 feet of mile 37, and terminates at the end of same, as per plan.	North—By end of mile 37, as per plan. South—By zemindary land. East—Ditto. West—By railway fencing.
27	ditto ...	Pergunnah Pajnour, Mouzahs Palparrah and Kajeeparrah.	38	West ...	10 11 0	3 1 38	...	.....	Commences at the end of mile 37, as per plan, and terminates on 2,780 feet of mile 38.	North—By village road. South—By end of mile 37, as per plan. East—By railway fencing. West—By zemindary land.
28	ditto ...	ditto ...	38	East ...	15 13 0	5 0 28	..	....	ditto ...	North—By village road. South—By end of mile 37, as per plan. East—By zemindary land. West—By railway fencing.
29	ditto ...	Pergunnah Pajnour, Mouzahs Kajeeparrah and Khosebastollah.	38	West ...	7 18 0	2 2 18	..	... ..	Commences on 2,800 feet of mile 38, and terminates at the end of same, as per plan.	North—By end of mile 38, as per plan. South—By village road. East—By railway fencing. West—By zemindary land.
30	ditto ...	ditto ...	38	East ...	7 18 0	2 2 18	....	... ..	ditto ...	North—By end of mile 38, as per plan. South—By village road. East—By zemindary land. West—By railway fencing.

31	ditto ...	Pergunnah Pajnour, Mouzahs Khosebastollah and Lallpore.	39	West ...	4 18 4	1 2 20	.....	.....	Commences at the end of mile 38, as per plan, and terminates on 1,300 feet of mile 39.	North—By railway level crossing. South—By end of mile 38, as per plan. East—By railway fencing. West—By zemindary land.
32	ditto ..	ditto ...	39	East ...	4 18 6	1 2 20	.....	.....	ditto ...	North—By railway level crossing. South—By end of mile 38, as per plan. East—By zemindary land. West—By railway fencing.
33	ditto ...	Pergunnah Pajnour, Mouzahs Lallpore, Balliadanga, and Chagdah.	39	West ...	19 15 8	6 2 6	.....	.....	Commences from road on the west of Chagdah station and terminates on 3,250 feet.	North—By village road. South—By road on west of Chagdah station. East—By zemindary land. West—By zemindary land.
34	ditto ...	Pergunnah Pajnour, Mouzah Lallpore.	39	West ...	3 10 12	1 0 27	.....	.....	Commences on 2,725 feet of mile 39, and terminates on 3,355 feet of same, as per plan.	North—By road. South—By Chagdah station land. East—By railway fencing. West—By zemindary land.
35	ditto ...	ditto ..	39	East ...	7 18 8	2 2 19	.....	.....	Commences on 1,370 feet of mile 39, and terminates on 3,355 feet of same, as per plan.	North—By road. South—By railway level crossing. East—By zemindary land. West—By railway fencing.
36	ditto ...	Pergunnah Pajnour, Mouzahs Lallpore and Balliadangah.	39	West ..	6 5 4	2 0 11	.....	....	Commences on 3,390 feet of mile 39, and terminates at the end of same, as per plan.	North—By end of mile 39, as per plan. South—By road. East—By railway fencing. West—By zemindary land.
37	ditto ...	ditto ...	39	East ..	6 4 4	2 0 9	.....	....	ditto ..	North—By end of mile 39, as per plan. South—By village road. East—By zemindary land. West—By railway fencing.
38	ditto ...	Pergunnah Pajnour, Mouzahs Balliadangah and Danianpore.	40	West ...	9 4 8	3 0 8	.....	.....	Commences at the end of mile 39, as per plan, and terminates on 2,800 feet of mile 40.	North—By southern boundary of lot 40. South—By end of mile 39, as per plan. East—By railway fencing. West—By zemindary land.
39	ditto ...	ditto ...	40	East ...	9 4 8	3 0 8	.....	.....	ditto ...	North—By southern boundary of lot 41. South—By end of mile 39, as per plan. East—By zemindary land. West—By railway fencing.
40	ditto ..	Pergunnah Pajnour, Mouzah Danianpore.	40	West ...	9 8 8	3 0 19	.....	.....	Commences on 2,800 feet of mile 40, and terminates at the end of same, as per plan.	North—By end of mile 40, as per plan. South—By northern boundary of lot 38, East—By railway fencing. West—By zemindary land.
41	ditto ...	ditto ...	40	East	9 8 6	3 0 19	.....	.....	ditto ...	North—By end of mile 40, as per plan. South—By northern boundary of lot 39 East—By zemindary land. West—By railway fencing.
42	ditto ...	ditto ...	41	West ...	7 17 0	2 2 15	.....	.....	Commences at the end of mile 40, as per plan, and terminates on 2,640 feet of mile 41.	North—By southern boundary of lot 44. South—By end of mile 40, as per plan. East—By railway fencing. West—By zemindary land.

Consecutive Lot Number.	Name of Zillah.	Pergunnah and Mouzah.	Number of mile in which land is situate.	Situated on which side of the Railway.	APPROXIMATE AREA OF LOT IN BEEGHAS AND IN ACRES		LAND EXCLUDED FROM SALE FROM EACH LOT.		Commencement and termination of lot.	Boundary of lot.
					B. C. C.	A. R. P.	Reasons for exclusion.	A. R. P.		
43	Nuddea	Pergunnah Pajnour, Mouzah Danianpore.	41	East ..	7 17 4	2 2 16	...	...	Commences at the end of mile 40, as per plan, and terminates on 2,640 feet of mile 41.	North—By southern boundary of lot 45. South—By end of mile 40, as per plan. East—By zemindary land. West—By railway fencing.
44	ditto ...	Pergunnah Pajnour, Mouzahs Danianpore and Ghogia and Ookhilnarrah.	41	West ...	11 5 8	3 2 37	.....	.....	Commences on 2,640 feet of mile 41, and terminates at the end of same, as per plan.	North—By end of mile 41, as per plan. South—By northern boundary of lot 42. East—By railway fencing. West—By zemindary land
45	ditto ..	ditto ...	41	East ..	11 5 8	3 2 37	.....	....	ditto ...	North—By end of mile 41, as per plan. South—By northern boundary of lot 43. East—By zemindary land. West—By railway fencing.
46	ditto ...	Pergunnah Pajnour, Mouzahs Ookhilnarrah and Parbuttypore.	42	West ..	13 8 0	4 1 29	.....	....	Commences at the end of mile 41, as per plan, and terminates on 2,640 feet of mile 42.	North—By southern boundary of lot 48. South—By end of mile 41, as per plan. East—By railway fencing. West—By zemindary land.
47	ditto ..	ditto ..	42	East ..	13 8 0	4 1 29	.....	.....	ditto ...	North—By southern boundary of lot 49. South—By end of mile 41, as per plan. East—By zemindary land. West—By railway fencing.
48	ditto ...	Pergunnah Rajnour, Mouzah Parbuttypore.	42	West .	9 8 8	3 0 19	.....	.....	Commences on 2,640 feet of mile 42, and terminates at the end of same, as per plan.	North—By end of mile 42, as per plan. South—By northern boundary of lot 46. East—By railway fencing. West—By zemindary land.
49	ditto ...	ditto ..	42	East ...	9 8 8	3 0 19	.....	.....	ditto ...	North—By end of mile 42, as per plan. South—By northern boundary of lot 47. East—By zemindary land. West—By railway fencing.
50	ditto ...	Pergunnah Pajnour, Mouzah Gopalpore.	43	West ..	6 1 14	2 0 2	.....	.....	Commences at the end of mile 42, as per plan, and terminates on 2,640 feet of mile 43.	North—By southern boundary of lot 152. South—By end of mile 42, as per plan. East—By railway fencing. West—By zemindary land.
51	ditto ...	ditto ...	43	East ...	6 1 14	2 0 2	.....	.....	ditto ...	North—By southern boundary of lot 53. South—By end of mile 42, as per plan. East—By zemindary land. West—By railway fencing.
52	ditto ...	Pergunnah Rajnour, Mouzahs Gopalpore and Koosberiah.	43	West ...	7 10 0	2 1 37	.....	.....	Commences on 2,640 feet of mile 43, and terminates at the end of same, as per plan.	North—By end of mile 43, as per plan. South—By northern boundary of lot 50. East—By railway fencing. West—By zemindary land.
53	ditto ...	ditto ...	43	East	7 10 0	2 1 37	.....	.....	ditto ...	North—By end of mile 43, as per plan. South—By northern boundary of lot 51. East—By zemindary land. West—By railway fencing.

54	ditto ...	Pergunnah Pajnour, Mouzahs Koosberiah, Gopalpore, and Amooleah.	44	West ...	9 18 0	3 1 4	.....	.....	Commences at the end of mile 43, as per plan, and terminates on 3,020 feet of mile 44.	North—By railway level crossing. South—By end of mile 43, as per plan. East—By railway fencing. West—By zemindary land.
55	ditto ...	ditto ...	44	East ...	10 5 0	3 1 22	.....	.....	ditto ...	North—By railway level crossing. South—By end of mile 43, as per plan. East—By zemindary land. West—By railway fencing.
56	ditto ...	Pergunnah Pajnour, Mouzah Amooleah.	44	West ...	6 17 0	2 1 2	.....	.....	Commences on 3,040 feet of mile 44, and terminates at the end of same, as per plan.	North—By end of mile 44, as per plan. South—By railway level crossing. East—By railway fencing. West—By zemindary land.
57	ditto ...	ditto ...	44	East ...	6 17 0	2 1 2	.....	.....	ditto ...	North—By end of mile 44, as per plan. South—By railway level crossing. East—By zemindary land. West—By railway fencing.
58	ditto ...	Pergunnahs Pajnour and Sreenugger, Mouzah Mundlepokhoreah.	45	West ...	8 4 0	2 2 34	.....	.....	Commences at the end of mile 44, as per plan, and terminates on 2,410 feet of mile 45.	North—By railway level crossing. South—By end of mile 44, as per plan. East—By railway fencing. West—By zemindary land.
59	ditto ...	ditto ...	45	East ..	7 16 0	2 2 13	.....	.....	ditto ...	North—By railway level crossing. South—By end of mile 44, as per plan. East—By zemindary land. West—By railway fencing.
60	ditto ...	Pergunnahs Pajnour and Sreenugger, Mouzah Naushraparrah.	45	West ...	9 13 12	3 0 33	.....	.....	Commences on 2,430 feet of mile 45, and terminates at the end of same, as per plan.	North—By end of mile 45, as per plan. South—By railway level crossing. East—By railway fencing. West—By zemindary land.
61	ditto ...	ditto ...	45	East ...	9 8 0	3 0 17	.....	.....	ditto ...	North—By end of mile 45, as per plan. South—By railway level crossing. East—By zemindary land. West—By railway fencing.
62	ditto ...	Pergunnah Sreenugger, Mouzah Naushraparrah.	46	West ...	1 16 10	0 2 17	.....	.....	Commences at the end of mile 45, as per plan, and terminates on 580 feet of mile 46.	North—By zemindary land. South—By end of mile 45, as per plan. East—By railway fencing. West—By zemindary land.
63	ditto ...	ditto ...	46	West ...	1 12 4	0 2 5	.....	.....	Commences on 970 feet of mile 46, and terminates on 1,510 feet of same, as per plan.	North—By railway level crossing. South—By zemindary land. East—By railway fencing. West—By zemindary land.
64	ditto ...	ditto ...	46	East ...	4 10 0	1 1 38	.....	.....	Commences at the end of mile 45, and terminates on 1,510 feet of mile 46, as per plan.	North—By railway level crossing. South—By end of mile 45, as per plan. East—By zemindary land. West—By railway fencing.
65	ditto ...	ditto ...	46	West ...	4 17 14	0 2 20	.....	.....	Commences from southern extremity of road on the west of Ranaghat station, and runs westward to a length of 900 feet.	North—By zemindary land. South—By ditto. East—By road under class D. West—By village road.

Consecutive Lot Number.	Name of Zillah.	Pergunnah and Mouzah.	Number of mile in which land is situate.	Situated on which side of the Railway.	Approximate area of lot in Beeghas and in Acres.		Land excluded from sale from each lot.		Commencement and termination of lot.	Boundary of lot.
					B. C. C.	A. R. P.	Reasons for exclusion.	A. R. P.		
66	Nuddea ...	Pergunnah Sreenugger, Mouzah Ranaghat.	46	West ...	0 2 12	0 0 7	.....	.....	Commences on 2,820 feet of mile 46, and terminates on 2,990 feet of same, as per plan.	North—By road under class D. South—By fencing of station. East—By ditto. West—By road under class D.
67	ditto ...	ditto ...	46	East ...	0 19 3	0 1 11	.....	.....	Commences on 2,750 feet of mile 46, and terminates on 3,100 feet of same, as per plan.	North—By zemindary land. South—By road. East—By zemindary land. West—By road.
68	ditto ..	ditto ...	46	East .	3 0 8	1 0 0	.....	.....	Commences on 4,150 feet of mile 46, and terminates on 4,950 feet of same, as per plan.	North—By railway level crossing. South—By road. East—By zemindary land. West—By road under class D.
69	ditto ..	ditto ...	46	West ...	0 15 12	0 1 2	.....	.....	Commences on 4,980 feet of mile 46, and terminates at the end of same, as per plan.	North—By end of mile 46, as per plan. South—By railway level crossing. East—By railway fencing. West—By garden belonging to a private party.
70	ditto ...	ditto ...	46	East .	0 15 12	0 1 2	Occupied by goods' shed, and included within fencing. Occupied by roads ...	0 0 8 1 3 0 1 3 8	ditto ..	North—By end of mile 46, as per plan. South—By railway level crossing. East—By zemindary land. West—By railway fencing.
71	ditto ...	Pergunnahs Sreenugger and Mamjowany, Mouzahs Ranaghat and Hijooley.	47	West ...	9 5 12	3 0 11	.....	.....	Commences at the end of mile 46, as per plan, and terminates on 2,500 feet of mile 47.	North—By southern boundary of lot 73. South—By end of mile 46, as per plan. East—By railway fencing. West—By zemindary land.
72	ditto ...	ditto ...	47	East ...	9 5 12	3 0 11	.....	.....	ditto ...	North—By southern boundary of lot 74. South—By end of mile 46, as per plan. East—By zemindary land. West—By railway fencing.
73	ditto ...	Pergunnahs Sreenugger and Mamjowany, Mouzah Hijooley.	47	West ...	9 7 12	3 0 12	.....	.....	Commences on 2,500 feet of mile 47, and terminates at the end of same, as per plan.	North—By end of mile 47, as per plan. South—By northern boundary of lot 71. East—By railway fencing. West—By zemindary land.
74	ditto ...	ditto ...	47	East ...	9 18 0	3 1 4	.....	.....	ditto ...	North—By end of mile 47, as per plan. South—By northern boundary of lot 72. East—By zemindary land. West—By railway fencing.
75	ditto ...	Pergunnah Mamjowany, Mouzahs Hijooley and Halalpore.	48	West ...	7 9 0	2 1 34	.....	.....	Commences at the end of mile 47, as per plan, and terminates on 2,110 feet of mile 48.	North—By southern boundary of lot 77 South—By end of mile 47, as per plan. East—By railway fencing. West—By zemindary land.
76	ditto ...	ditto ...	48	East ...	7 9 0	2 1 34	.....	.....	ditto ..	North—By southern boundary of lot 78. South—By end of mile 47, as per plan. East—By zemindary land. West—By railway fencing.

77	ditto	...	Pergunnah Mamjowany, Mouzah Halalpore.	48	West	...	10 2 0	3 1 14	.....	.....	Commences on 2,110 feet of mile 48, and terminates at the end of same, as per plan.	North—By end of mile 48, as per plan. South—By northern boundary of lot 75. East—By railway fencing. West—By zemindary land.
78	ditto	...	ditto ...	48	East	...	10 2 0	3 1 14	.....	.....	ditto ...	North—By end of mile 48 as per plan. South—By northern boundary of lot 76. East—By zemindary land. West—By railway fencing.
79	ditto	...	Pergunnah Mamjowany, Mouzahs Halalpore and Kessypore.	49	West	...	8 2 8	2 2 30	.....	.....	Commences at the end of mile 48, as per plan, and terminates on 2,640 feet of mile 49.	North—By southern boundary of lot 81. South—By end of mile 48, as per plan. East—By railway fencing. West—By zemindary land.
80	ditto	...	ditto ...	49	East	...	8 2 8	2 2 30	.....	.....	ditto ...	North—By southern boundary of lot 82. South—By end of mile 48, as per plan. East—By zemindary land. West—By railway fencing.
81	ditto	...	Pergunnah Mamjowany, Mouzahs Kessypore and Rajapore.	49	West	...	6 5 0	2 0 11	.....	.....	Commences on 2,640 feet of mile 49, and terminates at the end of same, as per plan.	North—By end of mile 49, as per plan. South—By southern boundary of lot 79. East—By railway fencing. West—By zemindary land.
82	ditto	...	ditto ...	49	East	...	6 5 0	2 0 11	.....	.....	ditto ...	North—By end of mile 49, as per plan. South—By northern boundary of lot 80. East—By zemindary land. West—By railway fencing.
83	ditto	...	Pergunnah Mamjowany, Mouzahs Rajapore and Goalsullooah.	50	West	...	7 7 4	2 1 29	.....	.....	Commences at the end of mile 49, as per plan, and terminates on 2,640 feet of mile 50.	North—By southern boundary of lot 85. South—By end of mile 49, as per plan. East—By railway fencing. West—By zemindary land.
84	ditto	..	ditto ...	50	East	...	7 18 8	2 2 19	.....	.....	Commences at the end of mile 49, as per plan, and terminates on 2,640 feet of mile 50.	North—By southern boundary of lot 86. South—By end of mile 49, as per plan. East—By zemindary land. West—By railway fencing.
85	ditto	...	Pergunnah Mamjowany, Mouzah Goalsullooah.	50	West	...	11 15 14	3 3 24	.....	.....	Commences on 2,640 feet of mile 50, and terminates at the end of same, as per plan.	North—By end of mile 50, as per plan. South—By northern boundary of lot 83. East—By railway fencing. West—By zemindary land.
86	ditto	...	ditto ...	50	East	...	11 15 14	3 3 24	.....	.....	ditto ...	North—By end of mile 50, as per plan. South—By northern boundary of lot 84. East—By zemindary land. West—By railway fencing.
87	ditto	...	Pergunnah Mamjowany, Mouzahs Goalsullooah and Aurunghatta.	51	West	...	9 2 8	3 0 3	.....	.....	Commences at the end of mile 50, as per plan, and terminates on 2,640 feet of mile 51.	North—By southern boundary of lot 89. South—By end of mile 50, as per plan. East—By railway fencing. West—By zemindary land.
88	ditto	...	ditto ...	51	East	...	9 2 8	3 0 3	.....	.....	ditto ...	North—By southern boundary of lot 90. South—By end of mile 50, as per plan. East—By zemindary land. West—By railway fencing.

Consecutive Lot Number.	Name of Zillah	Pergunnah and Mouzah.	Number of mile in which land is situate.	Situated on which side of the Railway.	Approximate area of lot in beeghas and in acres.		Land excluded from sale from each lot.		Commencement and termination of lot.	Boundary of lot.
					B. C. C.	A. R. P.	Reasons for exclusion.	A. R. P.		
89	Nuddea ...	Pergunnah Mamjowany, Mouzah Aurunghatta.	51	West ...	7 3 0	2 1 18	.....	.....	Commences on 2,640 feet of mile 51, and terminates on 4,340 feet of same, as per plan.	North—By railway level crossing. South—By northern boundary of lot 87. East—By railway fencing. West—By zemindary land.
90	ditto ...	ditto ...	51	East ...	7 3 0	2 1 18	.....	.....	ditto ...	North—By railway level crossing. South—By northern boundary of lot 88. East—By zemindary land. West—By railway fencing.
91	ditto ...	Pergunnah Mamjowany, Mouzah Subdulpore.	51	West ...	1 8 14	0 1 37	.....	.....	Commences on 4,950 feet of mile 51, and terminates at the end of same, as per plan.	North—By end of mile 51, as per plan. South—By Aurunghatta station land. East—By railway fencing. West—By zemindary land.
92	ditto ...	ditto ...	51	East ...	3 3 8	1 0 8	.....	.....	Commences on 4,400 feet of mile 51, and terminates at the end of same, as per plan.	North—By end of mile 51, as per plan. South—By railway level crossing. East—By zemindary land. West—By railway fencing.
93	ditto ...	Pergunnah Mamjowany, Mouzahs Subdulpore and Narainpore.	52	West ..	12 15 0	4 0 35	.....	.....	Commences at the end of mile 51, as per plan, and terminates on 3,600 feet of mile 52.	North—By class A land of the Aurunghatta cut. South—By end of mile 51, as per plan. East—By railway fencing. West—By zemindary land.
94	ditto ...	ditto ...	52	East ..	9 19 2	3 1 7	.....	.....	Commences at the end of mile 51, as per plan, and terminates on 2,640 feet of mile 52.	North—By southern boundary of lot 95. South—By end of mile 51, as per plan. East—By zemindary land. West—By railway fencing.
95	ditto ..	Pergunnah Mamjowany, Mouzah Narainpore.	52	East ...	7 3 0	2 1 18	Retained by Railway Co.	1 2 14	Commences on 2,640 feet of mile 52, and terminates at the end of same, as per plan.	North—By end of mile 52, as per plan. South—By northern boundary of lot 94. East—By zemindary land. West—By railway fencing.
96	ditto ...	ditto ...	53	East ...	7 7 0	2 1 29	.....	.....	Commences at the end of mile 52, as per plan, and terminates on 2,640 feet of mile 53.	North—By southern boundary of lot 98. South—By end of mile 52, as per plan. East—By zemindary land West—By railway fencing.
97	ditto ...	Pergunnah Mamjowany, Mouzahs Baheergatchy and Narainpore.	53	West ...	6 3 0	2 0 5	.....	.....	Commences on 3,500 feet of mile 53, and terminates at the end of same, as per plan.	North—By end of mile 53, as per plan. South—By A land of Aurunghatta cut. East—By railway fencing. West—By zemindary land.
98	ditto ...	ditto ...	53	East ...	9 0 4	2 3 37	.....	.....	Commences on 2,640 feet of mile 53, and terminates at the end of same, as per plan.	North—By end of mile 53, as per plan. South—By northern boundary of lot 96. East—By zemindary land. West—By railway fencing.
99	ditto ...	ditto ...	54	West ...	7 16 8	2 2 14	.....	.....	Commences at the end of mile 53, as per plan, and terminates on 2,640 feet of mile 54.	North—By southern boundary of lot 101. South—By end of mile 53, as per plan. East—By railway fencing. West—By zemindary land.

100	ditto	...	ditto	...	54	East	...	7 16 8	2 2 14	.....	.....	ditto	...	North—By southern boundary of lot 102. South—By end of mile 53, as per plan. East—By zemindary land. West—By railway fencing.
101	ditto	...	Pergunnah Mamjowany, Mouzah Narainpore.		54	West	...	11 8 6	3 3 4	.....	.....	Commences on 2,640 feet of mile 54, and terminates at the end of same, as per plan.		North—By end of mile 54, as per plan. South—By northern boundary of lot 99. East—By railway fencing. West—By zemindary land.
102	ditto	...	Pergunnah Mamjowany, Mouzahs Narainpore and Baheergatchy.		54	East	...	11 8 6	3 3 4	.....	.....	ditto	..	North—By end of mile 54, as per plan. South—By northern boundary of lot 100. East—By zemindary land. West—By railway fencing.
103	ditto	...	Pergunnah Mamjowany, Mouzahs Narainpore, Baheergatchy, and Sibchunderpore.		55	West	...	11 17 0	3 3 27	.....	.....	Commences at the end of mile 54, as per plan, and terminates on 2,640 feet of mile 55.		North—By southern boundary of lot 105. South—By end of mile 54, as per plan. East—By railway fencing. West—By zemindary land.
104	ditto	...	ditto	...	55	East	...	11 17 0	3 3 27	.....	.....	ditto	...	North—By southern boundary of lot 106. South—By end of mile 54, as per plan. East—By zemindary land. West—By railway fencing.
105	ditto	...	Pergunnah Mamjowany, Mouzahs Sibchunderpore and Kissenchunderpore.		55	West	...	13 2 0	4 1 13	.....	.....	Commences on 2,640 feet of mile 55, and terminates at the end of same, as per plan.		North—By end of mile 55, as per plan. South—By northern boundary of lot 103. East—By railway fencing. West—By zemindary land.
106	ditto	...	ditto	...	55	East	...	13 2 0	4 1 13	.....	.....	ditto	...	North—By end of mile 55, as per plan. South—By southern boundary of lot 104. East—By zemindary land. West—By railway fencing.
107	ditto	...	Pergunnah Mamjowany, Mouzahs Kissenchunderpore and Bhyenah.		56	West	...	11 12 0	3 3 14	.....	.....	Commences at the end of mile 55, as per plan, and terminates on 2,640 feet of mile 56.		North—By southern boundary of lot 109. South—By end of mile 55, as per plan. East—By railway fencing. West—By zemindary land.
108	ditto	...	ditto	..	56	East	...	11 12 0	3 3 14	.....	.....	ditto	...	North—By southern boundary of lot 110. South—By end of mile 55, as per plan. East—By zemindary land. West—By railway fencing.
109	ditto	...	Pergunnah Mamjowany, Mouzah Bhyenah.		56	West	...	11 3 13	3 2 32	.....	.....	Commences on 2,640 feet of mile 56, and terminates at the end of same, as per plan.		North—By end of mile 56, as per plan. South—By northern boundary of lot 107. East—By railway fencing. West—By zemindary land.
110	ditto	...	ditto	...	56	East	...	11 3 13	3 2 32	.....	.....	ditto	...	North—By end of mile 56, as per plan. South—By northern boundary of lot 108. East—By zemindary land. West—By railway fencing.
111	ditto	...	ditto	...	57	West	...	8 12 5	2 3 16	.....	.....	Commences at the end of mile 56, as per plan, and terminates on 2,640 feet of mile 57.		North—By southern boundary of lot 113. South—By end of mile 56, as per plan. East—By railway fencing. West—By zemindary land.

Consecutive Lot Number	Name of Zillah.	Pergunnah and Mouzah.	Number of mile in which land is situate.	Situated on which side of the Railway.	Approximate area of lot in beeghas and in acres.		Land excluded from sale from each lot.		Commencement and termination of lot.	Boundary of lot.
					B. C. C.	A. R. P.	Reasons for exclusion.	A. R. P.		
112	Nuddea ...	Pergunnah Mamjowany, Mouzah Bhyenah.	57	East ...	2 3 16	8 12 5	.....	.....	Commences at the end of mile 56, as per plan, and terminates on 2,640 feet of mile 57.	North—By southern boundary of lot 114. South—By end of mile 56, as per plan. East—By zemindary land. West—By railway fencing.
113	ditto ...	Pergunnah Mamjowany, Mouzahs Bhyenah and Hurrindangah.	57	West ...	2 3 18	8 13 0	.....	.....	Commences on 2,640 feet of mile 57, and terminates on 5,150 feet of same, as per plan.	North—By A land for protection of bridge. South—By northern boundary of lot 111. East—By railway fencing. West—By zemindary land.
114	ditto ...	ditto ...	57	East ...	2 3 18	8 13 0	Occupied by spurs for protection of bridge.	0 1 28	ditto ...	North—By A land for protection of bridge. South—By northern boundary of lot 112. East—By zemindary land. West—By railway fencing.
115	ditto ...	Pergunnahs Mamjownay and Akrah, Mouzah Bugoolah.	58	West ...	3 3 35	12 0 0	.....	.....	Commences on 160 feet of mile 58, and terminates on 2,685 feet of same, as per plan.	North—By Bugcolah station land. South—By A land for protection of bridge. East—By railway fencing. West—By zemindary land.
116	ditto ...	ditto ...	58	East ...	3 0 39	9 16 0	.....	.....	ditto ...	North—By southern boundary of lot 117. South—By A land for protection of bridge. East—By zemindary land. West—By railway fencing.
117	ditto ...	ditto ...	58	East ...	3 3 26	11 16 8	.....	.....	Commences on 2,685 feet of mile 58, and terminates at the end of same, as per plan.	North—By end of mile 58, as per plan. South—By northern boundary of lot 116. East—By zemindary land. West—By railway fencing.
118	ditto ...	ditto ...	58	East ...	0 0 25	0 9 8	Occupied by spurs for protection of bridge.	0 1 33	Commences on the outer boundary of B land at 57 miles, 5,045 feet, and terminates on 275 feet.	North—By southern boundary of lot 119. South—By class B land of lot 117. East—By zemindary land. West—By ditto.

CALCUTTA; RAILWAY DEPUTY COLLECTOR'S OFFICE, the 7th September 1875.

W. HEYSHAM, *Railway Deputy Collector.*

☞ The following books may be had from the office of Superintendent, Government Printing, No. 8, Hastings Street. No orders can be attended to, unless accompanied by a remittance. When postage stamps are forwarded, one anna additional should be sent for every rupee's worth of stamp for discount in exchanging them for cash. Service labels are not received.

Books required on the public service are only supplied when authorized by the Department under whose orders they are published.

Now ready,

32mo. super royal, with numerous plates, roan morocco and clasp, lettered.

Carbine and Rifle Exercises and Musketry Instruction; also Regulations regarding Ranges, Appliances, Arms, and Ammunition, &c., for the Cavalry and Infantry of the Native Army in India. Revised 1875. *Price, Rs.* 2-4; *packing and postage, 4 annas.*

Public Works Department Classified List, corrected up to 1st April 1875. *Price, Rs.* 2; *packing and postage, 4 annas.*

Rules for the Qualification, Admission, and Enrolment of Pleaders and Mooktears in Mofussil Courts. *Price, 4 annas; by post, 5 annas.*

Rules for Admission of Vakeels in the High Court. *Price 4 annas; by post, 5 annas.*

In the Press—Will shortly be published.

New authorised edition; royal 8vo., limp covers, with every alternate page blank for entering notes and alterations.

The Civil Pension Code. *Price, Re.* 1-4; *packing and postage, 4 as.*

The Civil Leave Code. *Price, Re.* 1; *packing and postage, 3 as.*

The Acting Allowance Code. *Price As.* 8; *packing and postage, 2 as.; or*

The Three Codes bound in one vol. *Price, Rs.* 2-8; *packing and postage, 8 as.*

A Report on the Expedition to Western Yunan *vid* Bhamo. By John Anderson, M.D., Medical Officer and Naturalist to the Expedition. *Price, Rs.* 8; *packing and postage, 14 as.*

Report of the Commissioners appointed by the Government of India to inquire into the Origin, Nature, &c., of Indian Cattle Plagues. With Appendices, Calcutta, 1871. Fol. pp. XXX and 999, with Maps. *Price, Rs.* 10; *packing and postage, Rs.* 2.

Selections from Unpublished Records of Government for the years 1748 to 1767 inclusive. Relating mainly to the social condition of Bengal. With a Map of Calcutta in 1784. By the Rev. J. Long, Member of the Government Record Commission. *Price, Rs.* 5; *packing and postage* 1 *Re. extra.*

Selections from Calcutta Gazettes of the years 1816 to 1823 inclusive, showing the political and social condition of the English in India upwards of fifty years ago. By Hugh David Sandeman, C. S., Accountant-General, Bengal, and Member of the Record Commission. *Volume I, Rs.* 3, *and Volumes II, III, IV, and V, at Rs.* 5 *each; packing and postage, Re.* 1 *extra.*

Revised (Indian) Army Regulations, Regulations and Orders for the Army of the Bengal Presidency. Published by authority. Royal 8vo., cloth boards. *Price, Rs.* 4; *packing and postage, Re.* 1. *Interleaved copy, Rs.* 5; *packing and postage, Re.* 1-12.

The Thanatophidia of India, being a description of the Venomous Snakes of the Indian Peninsula, with an Account of the influence of their Poison on Life, and a Series of Experiments. By J. Fayrer, M.D., C.S.I., F.R.S.E., Honorary Physician to the Queen, Surgeon-Major, Her Majesty's Bengal Army, Professor of Surgery and Senior Surgeon in the Calcutta Medical College and its Hospital, Fellow of the University of Calcutta, and late President of the Asiatic Society of Bengal. *Price, Rs.* 80 *per copy; packing and postage, Rs.* 2-4.

Book of Forms referred to in the above. Foolscap folio, enclosed in stiff covers. *Price, Rs.* 2; *packing and postage, Re.* 1-8.

The older Statutes in force in India, edited, with Notes and an Index, by Whitely Stokes, Esq. *Price, Rs.* 5; *packing and postage, 3 annas.*

A Collection of Statutes relating to India, passed between the years 1855 and 1870, both inclusive, being a Supplement to the Law relating to India and the East India Company, fifth edition, edited, with an Index to the Statutes relating to India not expressly repealed in August 1867, by Whitely Stokes, Esq. *Price, Rs.* 10; *packing and postage* 12 *annas.*

Vocabulary of Ordnance Stores, for adoption throughout British India: prepared, under the orders of the Government of India, by Ensign J. Tanner, Deputy Assistant Commissary, Bengal Ordnance Department, and rated in the Office of the Examiner of Ordnance Accounts, Fort William. *Price, Rs.* 6; *packing and postage, Re.* 1-8 *extra.*

The Hymns of the Rig-Veda, in the Samhita and Pada Text, by Professor F. Max Müller, M.A., in two Volumes. *Price Rs.* 24; *packing and postage, Re.* 1-12.

*** The Rig-Veda, the oldest book of Indian literature, has very properly been made one of the principal class-books for those who study Sanskrit in the schools and colleges in India, and though at present a scholarlike knowledge of the Vedic hymns is in the examinations required of the more advanced students only, yet, as soon as editions, translations, grammars, and dictionaries shall have rendered the study of these ancient documents more accessible, I doubt not that the time will come when no one in India will call himself a Sanskrit scholar who cannot construe the hymns of the ancient Rishis of his country.—*Extract from Preface.*

The Acts of the Government of India from 1854 to date, with Indexes and Lists of Titles, each separately available.

In 3 parts, foolscap folio.

I.—Correspondence relating to the Famine in Bengal and Behar, from October 1873 to May 1st, 1874.

II.—Special Narrative of the Drought in Bengal and Behar, 1873-74, together with Minutes by the Hon'ble Sir Richard Temple, K.C.S.I.

III.—Papers relating to the Famine in Bengal and Behar.

Price, Rs. 2-8 *per vol.; packing and postage, Re.* 1-4 *extra per vol.*

Report on the production of Tobacco in India. By J. E O'Connor. *Price, Re.* 1-8; *packing and postage, 8 annas.*

Cultivation of Silk in India—some account of Silk in India, especially of the various attempts to encourage and extend sericulture in that country. Compiled by J. Geoghegan, Under-Secretary to the Government of India, Department of Revenue, Agriculture, and Commerce. Foolscap folio, in stiff cover. *Price, Rs.* 2; *packing and postage, 7 annas.*

Report on the Fresh Water Fish and Fisheries of India and Burmah. By Surgeon-Major Francis Day, F.L.S. & F.Z.S., Inspector-General of Fisheries in India *Price, Rs.* 2; *packing and postage, 10 annas extra.*

Published by Authority.

Royal 8vo., illustrated with numerous Maps, cloth, lettered.

A Record of the Expeditions undertaken against the North-West Frontier Tribes: compiled from the Military and Political Despatches, Lieutenant-Colonel McGregor's Gazetteer, and other official sources, by Lieutenant-Colonel W. H. Paget, Commandant, 5th Punjab Cavalry. *Price, Rs.* 5; *packing and postage, Re.* 1.

Code of Regulations for the Public Works Department. Third edition, revised and corrected up to 1st January 1870. *Price, Rs.* 4; *packing and postage, Re.* 1 *extra: interleaved copies, Rs.* 5; *packing and postage, Re.* 1-6.

8vo., cloth.

Reports on Forest Management in Germany, Austria, and Great Britain, by Captain Campbell Walker, F.R.G.S., Staff Corps, Deputy Conservator of Forests, Madras; with Extracts from Reports by Mr. Gustav Mann, Mr. Ross, and Mr. T. W. Webber; and a Memo. by D. Brandis, PH.D., Inspector-General of Forests. *Price, Rs.* 3; *packing and postage, 6 annas.*

Just reprinted.

Second Report on the Provinces of Ye, Tavoy, and Mergui, on the Tenasserim Coast, by J. W. Helfer, M.D. *Price, Re,* 1; *packing and postage, 4 annas extra.*

Rules and Forms for Revenue Accounts of State Railways. *Price, Rs.* 3; *packing and postage, Rs.* 2-8.

Army List.

The Quarterly Bengal Army List compiled in the Military Dept., to which is appended the Civil Service Gradation List, corrected up to 1st October 1875. *Price, Rs.* 4; *packing and postage, 8 annas.*

Office of Superintendent of Government Printing, No. 8, Hastings Street, Calcutta.

New Criminal Procedure Code.

OFFICERS under the Bengal Government, who wish to have copies of the New Criminal Procedure Code *on sale*, are requested to apply to the Superintendent of Government Printing, Calcutta.

Central Provinces' Gazetteer.

EDITION OF 1870 in one VOL.

A LIMITED number of the above work, strongly bound in cloth, octavo size, for sale at Rs. 12 per vol., exclusive of postage charge. Apply to—

MESSRS. THACKER, VINING, *Bombay,*
MESSRS. THACKER, SPINK & Co., *Calcutta,* or
SUPDT., CHIEF COMMR.'S OFFICE, *Nagpúr.*

For Sale.

AT the Meteorological Office, No. 2, Church Lane, the following official publications:—

Meteorological Report of		1867	...	Rs. 0	12	per copy.
Ditto	ditto	1868	...	„ 1	8	„
Ditto	ditto	1869	...	„ 2	4	„
Ditto	ditto	1870	...	„ 2	6	„
Ditto	ditto	1871	..	„ 2	8	„
Ditto	ditto	1872	...	„ 3	0	„
Ditto	ditto	1873	...	„ 3	0	„
Ditto	ditto	1874	...	„ 3	0	„
Administration Report of		1870-71	...	„ 0	4	„
Ditto	ditto	1871-72	..	„ 0	4	„
Ditto	ditto	1872-73	...	„ 0	4	„
Ditto	ditto	1873-74	...	„ 0	4	„
Ditto	ditto	1874-75	...	„ 0	4	„
A table of the average monthly and annual rainfall at 98 Stations in Northern India				„ 0	4	„
Report of the Midnapore and Burdwan cyclone of the 15th and 16th October 1874				„ 2	8	„

The above are also to be obtained at the same prices at Messrs. Thacker, Spink & Co., No. 5, Government Place.

W. J. WILLSON, *Offg. Meteorological Reporter to the Govt. of Bengal.*

CALCUTTA, the 26th August 1875.

Publications for Sale at the Bengal Secretariat Press.

The Bengal Administration Report for 1873-74. *Price, Rs.* 4; *postage* 10 *annas.*

The Bengal Administration Report for 1872-73. *Price, Rs.* 7-8; *postage Re.* 1-4.

Map of Bengal, 1873. *Price, if taken with the Report, Re.* 1.

Map of Bengal, 1873, separately. *Price, Rs.* 2; *postage* 2 *annas.*

Report on the Census of Bengal, 1872. By H. BEVERLEY, ESQ., C.S., Registrar-General of Bengal. *Price Rs.* 10; *postage Rs.* 1-2.

Act VII (B.C.) of 1873 (Labor Districts Emigration), the Government Resolution thereon, and the Rules and Forms under the Act, bound up together in pamphlet form. *Price* 8 *annas per copy, or, including postage,* 10 *annas.*

Ditto ditto in Bengali. *Price* 8 *annas per copy, or, including postage,* 10 *annas.*

Rules for the Sale of Waste Lands. *Price, 4 annas, or, including postage, 5 annas.*

Papers Regarding the Tea Industry in Bengal. *Price, Rs.* 3; *postage, 5 annas.*

Report on the Cultivation of, and Trade in, Jute in Bengal, and on Indian Fibres available for the Manufacture of Paper; with Map. By HEM CHUNDER KERR, Deputy Magistrate, on special duty. *Price Rs.* 8; *postage* 11 *annas.*

A Report on the District of Jessore: its Antiquities, its History, and its Commerce. (Second Edition, Revised and Corrected). By J. WESTLAND, ESQ., C.S., late Magistrate and Collector of Jessore. *Price Rs.* 3; *postage* 6 *annas.*

Selection of Papers regarding the Hill Tracts between Assam and Burmah, and on the Upper Brahmapooter. *Price Rs.* 5; *postage* 8 *annas.*

Selections from Divisional and District Annual Administration Reports, 1872-73, with the Government Resolutions on them. *Price Rs.* 5; *postage* 12 *annas.*

Progressive Colloquial Exercises in the Lushai Dialect of the Dzo or Kuki Language. With Vocabularies and Popular Tales (notated). By Captain THOMAS HERBERT LEWIN, B.S.C., Deputy Commissioner, Chittagong Hills. *Price Rs.* 6; *postage 5 annas.*

Selections from the Supplement to the *Calcutta Gazette,* 1871 *to* 1874. *Price Rs.* 2-8; *postage* 6 *annas.*

Report on the Effects of Artificial Respiration, Intravenous Injection of Ammonia, and Administration of various Drugs, &c., in India and Australian Snake-poisoning; and the Physiological, Chemical, and Microscopical Nature of Snake-poisons. By the Commission appointed to investigate the subject. *Price Rs.* 3; *postage* 7 *annas.*

Rules for the Guidance of Officers in the Opium Department. *Published by authority of the Board of Revenue, Lower Provinces. Price Rs.* 3; *postage* 4 *annas.*

Horsburgh's Indian Sailing Directory, for the guidance of Commanders of Steamers and Sailing Vessels.

Part I, containing the East Indies and interjacent Ports of Africa and South America. Revised, Extended, and Illustrated, with Charts of Winds, Currents, Passages, Variations, and Tides. By COMMANDER ALFRED DUNDAS TAYLOR, F.R.G.S., Late Indian Navy. *Price Rs.* 16; *postage* 15 *annas.*

The Quarterly Civil List for Bengal, corrected up to the 1st October 1875. *Price Rs.* 3; *postage* 8 *annas.*

Apply to E. M. LEWIS, Bengal Secretariat Press, 28, Chowringhee Road, Calcutta.

Rates of Subscription to the Calcutta Gazette

Payable in advance.

For one year	without postage	...	Rs. 15	0	0
Ditto	with postage	...	„ 20	0	0

Bengali Government Gazette

For one year,	without postage	...	Rs. 10	0	0
Ditto,	with postage	...	„ 12	8	0

When Postage Stamps are remitted in payment of subscription, half an anna in the rupee should be added for discount.

Commissioners for making Improvements in the Port of Calcutta.

NOTICE.

UNDER SECTION 69 OF ACT V (B.C.) OF 1870.

THE following Packages, landed at the Jetties from the undermentioned ships, have been removed to the Commissioners' Import Warehouse, where they remain at the risk and expense of the owners. If not cleared within two months from the date stated against each item, they will be sold under Section 72 of the said Act.

Date of removal to Import Warehouse.	Number, Mark, and Description.	Consignees.	Ships.
1875.			
October 4	4 Packages, A B in a diamond, N F top, and M P W below	Order	Ship Media.
,, 4	3 Cases, A B in a triangle, N F top, & M P W below	Ditto	Ditto.
,, 4	1 Cask, A & M in a diamond, N F top	Ditto	Ditto.
,, 4	1 Case, A & N F in a diamond, M P W below	Ditto	Ditto.
,, 4	2 Cases, A & M B in a block, Delhi below	Ditto	Ditto.
,, 4	2 Casks, B M in a diamond, C below	Ditto	Ditto.
,, 4	1 Case, B & R in a heart, M P W below	Ditto	Ditto.
,, 4	5 Casks, C. P. M. & Co. in a diamond	Ditto	Ditto.
,, 4	1 Cask, D in a diamond, Y top & C below	Ditto	Ditto.
,, 4	2 Cases, D. B. M. & Co. in a block	Ditto	Ditto.
,, 4	1 Cask, D. B. M. & Co. in a block, M P W below	Ditto	Ditto.
,, 4	4 Packages, D. B. M. and Co. in a diamond, M P W below	Ditto	Ditto.
,, 4	5 Packages, E in a diamond, N F top, or E in a diamond, N F top, and M P W below	Ditto	Ditto.
,, 4	1 Case, E B in a diamond, N F top	Ditto	Ditto.
,, 4	3 Packages, G J in a diamond, N F top, and Cape below	Ditto	Ditto.
,, 4	1 Cask, G D K in a diamond	Ditto	Ditto.
,, 4	1 Case, G M and M L in a block, N and E below	Ditto	Ditto.
,, 4	1 Crate, G E in a diamond, N F top, and Cape below	Ditto	Ditto.
,, 4	5 Cases, H. E. & Co. in a block, N F top	Ditto	Ditto.
,, 4	1,091 Bars Round Iron, M in a diamond, D 4 H outside	Ditto	Ditto.
,, 4	159 Bundles Round Iron, M in a diamond, D 4 H outside	Ditto	Ditto.
,, 4	1 Bar Flat Iron, 111 yellow	Ditto	Ditto.
,, 4	1 Bundle Hoop Iron, no mark	Ditto	Ditto.
,, 4	20 Bales, K. T. & Co. C, separated by a cross	Ditto	Ditto.
,, 4	1 Case, K B in a block	Ditto	Ditto.
,, 4	10 Cases, L N R D in a diamond, W C S K outside	Ditto	Ditto.
,, 4	1 Case, M H and M S in a block, M P W below	Ditto	Ditto.
,, 4	2 Casks, N F in a diamond, N F top	Ditto	Ditto.
,, 4	11 Crates, O C M in a diamond	Ditto	Ditto.
,, 4	2 Cases, S and S in a diamond, W C S K outside	Ditto	Ditto.
,, 4	1 Case, S B and S in a block, N F outside	Ditto	Ditto.
,, 4	2 Casks, S S in a diamond, X top	Ditto	Ditto.
,, 4	5 Packages, S. P. & Co. in a diamond, Gwalior	Ditto	Ditto.
,, 4	2 Cases, S A R A C in a block	Ditto	Ditto.
,, 4	2 Cases, S. & Co.	Ditto	Ditto.
,, 4	2 Packages, 353 in a diamond, A. B. & Co. outside	Ditto	Ship Tiverton.
,, 4	1 Case, 182 in a diamond, A. B. & Co. outside	Ditto	Ditto.
,, 4	3 Packages, 414 in a diamond, A. B. & Co. outside	Ditto	Ditto.
,, 4	2 Cases, 220 in a diamond, A. B. & Co. outside	Ditto	Ditto.
,, 4	1 Case, 343 in a diamond, A. B. & Co. outside	Ditto	Ditto.
,, 4	1 Case, 345 in a diamond, A. B. & Co. outside	Ditto	Ditto.
,, 4	50 Packages, B. R. & Co.	Ditto	Ditto.
,, 4	3 Packages, B M in a diamond, C below	Ditto	Ditto.
,, 4	30 Cases, B C D	Ditto	Ditto.
,, 4	260 Cases, D	Duncan Bros. & Co.	Ditto.
,, 4	20 Cases, D D & S	Order	Ditto.
,, 9	32 Cases, D	Duncan Bros. & Co.	Ditto.
,, 9	1 Case, E & M with D below	Order	Ditto.
,, 4	3 Cases, F M in a diamond	Ditto	Ditto.
,, 4	3 Packages, G B R	Ditto	Ditto.
,, 9	58 Packages, G A	Ditto	Ditto.
,, 9	3 Casks, G D & I	Ditto	Ditto.
,, 4	2 Cases, G C K	Ditto	Ditto.
,, 4	1 Case, G C M in a diamond, C below	Ditto	Ditto.
,, 4	26 Cases, H M H in a diamond, N F top, and M P W below	Ditto	Ditto.
,, 4	5 Casks, H in a diamond	Ditto	Ditto.
,, 9	8 Casks, H in a diamond, B below	Ditto	Ditto.
,, 4	389 Bundles Round Iron, S. & Co., or no mark	Ditto	Ditto.
,, 4	527 Bundles Round Iron, or no mark	Ditto	Ditto.
,, 4	900 Bundles Nailrod Iron, or no mark	Ditto	Ditto.
,, 4	724 Bars Flat Iron, no mark	Ditto	Ditto.
,, 4	122 Bars Square Iron, no mark	Ditto	Ditto.
,, 9	1 Case, J and K	Ditto	Ditto.
,, 4	2 Cases, 642 in a diamond, J O & Co. outside	Ditto	Ditto.
,, 4	4 Packages, J and K	Ditto	Ditto.

Date of removal to Import Warehouse.	Number, Mark, and Description.	Consignees.	Ships.
1875.			
October 4	5 Packages, K L D, with & Co. below in a diamond	Order ...	Ship Tiverton.
„ 4	2 Packages, K M D	Ditto ...	Ditto.
„ 4	2 Cases, K L C in a block	Ditto ...	Ditto.
„ 4	4 Cases, K L C	Ditto ...	Ditto.
„ 4	7 Packages, M H, with M S below in a diamond ...	Ditto ...	Ditto.
„ 4	1 Cask, no mark	Ditto ...	Ditto.
„ 4	1 Bundle Forks, N C D	Ditto ...	Ditto.
„ 4	2 Cases, N E in a diamond, N F top, and M P W below	Ditto ...	Ditto.
„ 4	A quantity of loose Tin-plates, no mark ...	Ditto ...	Ditto.
„ 4	4 Crates, K D B or no mark	Ditto ...	Ditto.
„ 4	14 Cases, N C	Ditto ...	Ditto.
„ 4	3 Cases, no mark	Ditto ...	Ditto.
„ 4	1 Cask, R and I S in a diamond, F. T. B. & Co. below	Ditto ...	Ditto.
„ 4	1 Cask, S M	Ditto ...	Ditto.
„ 4	1 Cask, S C D in a diamond, E below	Ditto ...	Ditto.
„ 4	2 Casks. 6 in a diamond, K C S, and W. H. & Co. outside	Ditto ...	Ditto.
„ 11	1 Cask, B M in a diamond	Ditto ...	Ditto.
„ 11	6 Casks, G D and I	Ditto ...	Ditto.
„ 11	1 Cask, G E H C	Ditto ...	Ditto.
„ 11	37 Casks, H in a diamond	Ditto ...	Ditto.
„ 11	211 Bars Flat Iron, no mark	Ditto ...	Ditto.
„ 11	36 Bars Square Iron, no mark	Ditto ...	Ditto.
„ 11	77 Bundles Nailrod Iron, no mark	Ditto ...	Ditto.
„ 11	58 Bundles Round Iron, no mark	Ditto ..	Ditto.
„ 11	6 Bundles Square Iron, no mark	Ditto ...	Ditto.
„ 11	393 Bars Round Iron, no mark	Ditto ...	Ditto.
„ 11	2 Bars Angle Iron, no mark...	Ditto ...	Ditto.
„ 13	52 Bundles Square Iron, X in blue or mixed ...	Ditto ...	Ditto.
„ 13	160 Bars Square Iron, X in blue or mixed ...	Ditto ...	Ditto.
„ 13	144 Bars Angle Iron, XXX in red	Ditto ...	Ditto.
„ 13	1,590 Bars Flat Iron, 111 in red or mixed, or no mark ...	Ditto ...	Ditto.
„ 13	115 Bars Round Iron, 111 in red	Ditto ...	Ditto.
„ 13	168 Bundles Round Iron, 111 in red or mixed, or no mark	Ditto ...	Ditto.
„ 13	2 Casks, J & K	Ditto ..	Ditto.
„ 7	1 Cask, A C	Ditto ...	Queen Margaret.
„ 7	3 Cases, 279 in a diamond, A. B. & Co. outside ...	Ditto ...	Ditto.
„ 7	2 Cases, G L in a diamond, A. B. & Co. outside ...	Ditto ...	S.S. Queen Margaret.
„ 7	2 Cases, 280 in a diamond, A. B. & Co. outside ...	Ditto ..	Ditto.
„ 7	2 Cases, 158 ditto ditto ...	Ditto ...	Ditto.
„ 7	1 Case, 188 ditto ditto ..	Ditto ...	Ditto.
„ 7	2 Cases, 421 ditto ditto ...	Ditto ...	Ditto.
„ 7	1 Sample Case, Anderson	Addressed ..	Ditto.
„ 7	2 Cases, 279 in a diamond. A. B. & Co. outside ...	Order ...	Ditto.
„ 7	1 Cask, B D in a diamond, F M below	Ditto ...	Ditto.
„ 7	6 Bundles Shovels, B D in a diamond	Ditto ...	Ditto.
„ 7	2 Cases, B K in a diamond	Ditto ...	Ditto.
„ 7	1 Case, 258 in a diamond, C. & Co. top... ..	Ditto ...	Ditto.
„ 7	1 Case, Sir C. Cawper	Addressed ..	Ditto.
„ 7	1 Case, D M	Order ..	Ditto.
„ 7	2 Cases, E O K in a diamond	Ditto ..	Ditto.
„ 7	1 Case, M in a diamond, E top	Ditto ...	Ditto.
„ 7	6 Cases, F. E. & Co. in a diamond	Ditto ...	Ditto.
„ 7	23 Cases, F. M. & Co. in a diamond	Ditto ...	Ditto.
„ 7	32 Packages, Gill & Co.	Addressed ...	Ditto.
„ 7	6 Pig Lead, G	Order ...	Ditto.
„ 7	1 Case, G. C. Goldecourt	Addressed ...	Ditto.
„ 7	1 Sample Parcel, Graham & Co.	Ditto .	Ditto.
„ 7	5 Cases, H H	Order ...	Ditto.
„ 7	8 Packages, Agent, N.-W. P., Ice Contractor, Cawnpore	Addressed ..	Ditto.
„ 7	4 Grinding Stones, B D in a diamond, F M below ...	Order ...	Ditto.
„ 7	22 Corrugated Tubes, K D	Ditto ...	Ditto.
„ 7	6 Bars Round Iron, no mark	Ditto ...	Ditto.
„ 7	26 Half-round Bars, D. N. F. & Co., or no mark ...	Ditto ...	Ditto.
„ 7	42 Flat Bars, D. N. F. & Co	Ditto ...	Ditto.
„ 7	23 Bars Angle Iron, B K, or no mark	Ditto ...	Ditto.
„ 7	47 Bars Angle Iron, B	Ditto ...	Ditto.
„ 7	207 Bars Angle Iron, D D, N. F. & Co.	Ditto ...	Ditto.
„ 7	43 Bars Angle Iron, R F, or no mark	Ditto ...	Ditto.
„ 7	1 Case, J G G	Order ...	Ditto.
„ 7	1 Sample Case. H. J. Joakim	Addressed ...	Ditto.
„ 7	17 Packages, J B N with & Co. below in a diamond...	Order ...	Ditto.
„ 7	1 Cask, K & D	Ditto ...	Ditto.
„ 7	3 Cases, L N R D in a diamond, W C S K outside...	Ditto ...	Ditto.
„ 7	1 Case, M A, with & F B in a diamond, with C below	Ditto ...	Ditto.
„ 7	1 Case, M. S. Co. in a diamond, F. T. B. & Co. below	Ditto ...	Ditto.
„ 7	4 Cases, N. C. D. & Co. in a diamond, F. T. B. & Co. below	Ditto ...	Ditto.

Date of removal to Import Warehouse.	Number, Mark, and Description.	Consignees.	Ships.
1875.			
October 7	1 Case, N K in a diamond, S H below	Order ...	S.S. Queen Margaret.
„ 7	1 Case, 56 in a block, R B top	Ditto ...	Ditto.
„ 7	4 Cases, R S T	Ditto ...	Ditto.
„ 7	1 Case, Revd. Blaincy	Ditto ...	Ditto.
„ 7	1 Case, 949 in a block, R B top	Ditto ...	Ditto.
„ 7	1 Sample Case, Colonel Robinson	Addressed ...	Ditto.
„ 7	33 Cases, Smyth & Co., Benares	Ditto ...	Ditto.
„ 7	3 Cases, 58 in a diamond, S C M outside ...	Order ...	Ditto.
„ 7	8 Cases, S. & Co.	Ditto ...	Ditto.
„ 7	2 Crates, S M separated by a cross	Ditto ...	Ditto.
„ 7	5 Cases, B. B. with & Co. below in a diamond, S. M. & Co. outside	Ditto ...	Ditto.
„ 7	4 Cases, W R D	Ditto ...	Ditto.
„ 7	3 Cases, K M S D in a diamond, W C S K outside...	Ditto ...	Ditto.
„ 7	2 Cases, G L D D in a diamond, W C S K outside...	Ditto ...	Ditto.
„ 7	2 Cases, W C M in a diamond	Ditto ...	Ditto.
„ 7	1 Case, A M E in a diamond, W C S K outside ...	Ditto ...	Ditto.
„ 7	5 Cases, L M S L in a diamond, W C S K outside...	Ditto ...	Ditto.
„ 7	1 Case, X in a circle	Ditto ...	Ditto.
„ 7	1 Sample Truss, S. & Co.	Ditto ...	Ditto.
Sept. 29	15 Cases, L M S L in a diamond, W C S K outside...	Ditto ...	Sirius.
„ 29	8 Cases, S K C	Ditto ...	Ditto.
„ 29	6 Cases, S L S with K below	Ditto ...	Ditto.
„ 27	4 Bars Flat Iron, no mark	Ditto ...	City of Canterbury.
October 10	466 Packages, B M A	Ditto ...	City of Poonah.
„ 10	2 Packages, B T C in a diamond, M below ...	Ditto ...	Ditto.
„ 10	1 Case, B N and G P in a block, N F S L, N P W outside	Ditto ...	Ditto.
„ 10	1 Case, B L D R in a diamond, W C S K outside	Ditto ...	Ditto.
„ 10	28 Packages, B T C in a diamond, N T below ...	Ditto ...	Ditto.
„ 10	2 Casks, B M in a diamond...	Ditto ...	Ditto.
„ 10	9 Casks, D D and S	Ditto ...	Ditto.
„ 10	3 Casks, G. F. K. & Co.	Ditto ...	Ditto.
„ 10	8 Kegs, G D and S	Ditto ...	Ditto.
„ 10	41 Bales, H in a diamond, A below	Ditto ...	Ditto.
„ 10	1 Case, H F and T, with R. M. & Co. below ...	Ditto ...	Ditto.
„ 10	38 Bars T Iron, S A	Ditto ...	Ditto.
„ 10	3 Bars Flat Iron, no mark, or W L	Ditto ...	Ditto.
„ 10	3 Half-bars Flat Iron, no mark, or W L ...	Ditto ...	Ditto.
„ 6	10 Packages, J G in a block, D and J G below ...	Ditto ...	Ditto.
„ 6	2 Cases, K R S N in a diamond, W C S K outside...	Ditto ...	Ditto.
„ 6	1 Case, K. T. & Co. C separated by a cross ...	Ditto ...	Ditto.
„ 6	25 Cases, K D in a triangle	Ditto ...	Ditto.
„ 6	7 Cases, L M S L in a diamond, W C S K outside ..	Ditto ...	Ditto.
„ 6	8 Packages, L N R D in a diamond W C S K outside	Ditto ...	Ditto.
„ 6	2 Cases, Lord Ulick Browne...	Addressed ...	Ditto.
„ 6	1 Case, L S	Order ...	Ditto.
„ 6	5 Cases, M C L N in a diamond, W C S K outside...	Ditto ...	Ditto.
„ 6	5 Cases, D C P D in a diamond, W C S K outside...	Ditto ...	Ditto.
„ 6	1 Cask, 200 in a block, R B top	Ditto ...	Ditto.
„ 6	6 Cases, S D K N in a diamond, W C S K outside...	Ditto ...	Ditto.
„ 6	13 Cases, S K C	Ditto ...	Ditto.
„ 6	5 Packages, T F A in a diamond	W. Magor & Co. ...	Ditto.
„ 6	1 Package, mules top, Samnagore centre, W H & S below	Order ...	Ditto.
„ 6	5 Cases, W with N below in a diamond ...	Ditto ...	Ditto.
„ 6	1 Sample, S & C...	Ditto ...	Ditto.

CALCUTTA, the 18th October 1875. (416—1) D. SCOTT, *Offg. Vice-Chairman.*

Hooghly Floating Bridge.

Weekly Statement of Receipts from Local Traffic.

	Foot Passengers.		Vehicles, &c.		Total.	Remarks.
	Calcutta to Howrah.	Howrah to Calcutta.	Calcutta to Howrah.	Howrah to Calcutta.		
	Rs. A. P.	Rs. A. P.	Rs. A. P.	Rs. A. P.	Rs. A. P.	
For 40 weeks ending 7th October 1875	19,339 3 3	18,545 2 0	19,599 2 3	16,799 7 0	74,282 14 6	
For the week ending 14th October 1875	475 5 6	390 7 3	416 9 6	365 0 3	1,647 6 6	
Total ...	19,814 8 9	18,935 9 3	20,015 11 9	17,164 7 3	75,930 5 0	

By order of the Bridge Commissioners,

CALCUTTA, the 18th October 1875. (414—1) G. H. SIMMONS, *Secretary.*

Notice.

List of Unclaimed Packages on the Custom House Wharf.

Mark or Number of Packages.		Ships.
1 Case, A D	...	Precursiur.
1 Case, B G & C	..	Ditto.
1 Keg, G H	...	St. Monan.
1 Cask, P P	...	Ditto.
47 Bars Flat Iron, no mark	...	Ditto.
3 Bundles Iron, no mark	...	Ditto.
4 Bars Angle Iron, no mark	...	Ditto.
2 Casks, no mark	..	Ditto.
9 Bars Square Iron, no mark	...	Arundel Castle.
1 Bundle Sheet Iron, S S	...	Star of Persia.
4 Sheets of Iron, no mark	...	Ditto.
1 Case Soap, [N T] M P W	...	Dragon.
13 Bars of Iron, no mark	...	"St. Malo."
1 Parcel, Messrs. Ewing & Co.	...	Ditto.
1 Bundle Iron, no mark	...	Jeanie Douglas.
1 Plate Iron, S S	...	Ditto.
4 Bars Iron, no mark	...	Ditto.
8 Packages, [P. B. B. L. & Co.] 236-37, 223-25, 216-17, 219	...	"Duke of Devonshire."
1 Case, [J A M]	...	Ditto.
1 Case, [M] 110	..	Ditto.
A quantity of loose Corks, no mark	...	Ditto.
4 Cases, [P. B. B. L. & Co.] 248, 256-57, 254	...	Duke of Argyle.
1 Case, Tin-plates, no mark	...	Ditto.
1 Case, [H B] 6	...	"Duke of Sutherland."
8 Casks, [C P S M]	...	Ditto.
2 Crates, [R L M] 147-48	...	Ditto.
6 Cases, [X]	...	Ditto.
44 Bars of Iron, no mark	...	Dhoolia.
1 Case, [L T 810] B. B. & Co.	...	Ditto.
3 Cases, [M. L. & Co.]	...	Ditto.
1 Case, N S A	...	Ditto.
13 Pieces Pig Iron, no mark	...	Ditto.
1 Case, G D S F G 425-434	..	Queen Ann.
1 Parcel, Monsieur Van Cutsem	...	Ditto.
1 Bar Flat Iron, no mark	...	Ditto.
1 Drum, S C M	...	Queen Victoria.
18 Pieces of Iron, no mark	..	Ditto.
1 Case, [H R] C & B	...	Ditto.
1 Bar Angle Iron, no mark	..	Ditto.
3 Packages Compass, no mark	.	Ditto.
2 Ash Puns, no mark	...	Ditto.
1 Weight, no mark	...	Ditto.
2 Plates of Iron, no mark	...	Star of Russia.
1 Parcel, F B D	.	Legislator.
2 Cases, G. C. M. & Co., 809-810		Orion.
1 Plate Iron, no mark	...	Ditto.
1 Parcel, Dwarka Nauth Dutt and Nephew.		Ditto.
1 Case [E P S] L N, 95	...	Yorkshire.
1 Packet Candles, no mark	...	City of Oxford.
1 Cask, T J H	...	Ditto.
1 Parcel [B L C] W 4 S 61-80	...	Ditto.
1 Parcel [B L C] G 4 3585-3719	...	Ditto.
1 Bundle Nailrod Iron, no mark	...	Ditto.
2 Bars Flat Iron, no mark	...	City of Carthage.
3 Plates of Iron [S A & S]	.	Ditto.
1 Cask, no mark	...	Ditto.
1 Parcel [F Y] F, 407-26	..	Ditto.
1 Pipe, A W & Co.	...	Ditto.
33 Fire Bricks and 4 Fire Pieces, no mark.		Ditto.
12 Pieces Fire Bars, no mark	..	Ditto.

N.B.—The above will be sold if not cleared within the 6th November 1875.

J. D. MACLEAN, *Offg. Collector of Customs.*
CALCUTTA CUSTOMS, the 18th October 1875.

Wanted.

A Treasurer for the Julpigoree Treasury, on a salary of Rs. 65 per month. Security, Rs. 10,000 (ten thousand rupees) required. Apply, with copies of testimonials, &c., to the Officiating Deputy Commissioner Julpigoree.

BHOBOTOSH BANERJEE, *Treasury Officer.*
JULPIGOREE, the 4th August 1875.

WANTED, for the district of Dinagepore, a Canoongo. Salary Rs. 25 per month. Application to be made to the Collector of the district. Applicants must have passed the Native Civil Service examination.

Notification.

REVENUE DEPARTMENT.

MISCELLANEOUS.

No. 2083A of 1875, dated the 11th October 1875.

THE following Notification regarding the sale of the Government tea plantations at Ayar Toli and Hawalbagh in Kumaun, is published for general information in supersession of Notification No. 1707A, dated 21st August 1875. *The portions of this notification which are additions to or alterations of the former Notification are printed in italics:—*

The following tea plantations in Kumaun, the property of Government, will be offered for sale by public auction at the Senior Assistant Commissioner's Office, Almora, on Wednesday, the 1st of December 1875, at noon:—

HAWALBAGH.

Forty-six miles from the plains by bridle-road, and six from Almora. Area, about one hundred acres, after excluding the house known as Mr. Traill's, with its compound, which will not be sold: said house and ground are in an outlying corner of the estate and are to be set apart for travellers. Separated from the plantation by the Kosi river (suspension bridge) is a pine forest of one hundred and two acres, belonging to the estate, but in which neighbouring villages have the right to graze their cattle. The garden, having latterly been used as a nursery for fruit trees, the whole of the area is not under tea. There are on the estate two large slated houses (exclusive of Traill's house, *which will not be sold*), a slated factory, two slated godowns, a slated barrack for tea-makers, and numerous slated out-offices. The height of the houses above sea-level is 4,000 feet, and the lands are not much higher or lower. Upset price, Rs. 25,000.

Communications.—A good bridle-road, 8 to 10 feet wide and bridged, runs to (1) Haldwani, (2) Kaladungi (*vid* Naini Tal), and (3) Ramnagar (*vid* Khyrna). From Haldwani to Bareilly Railway Station 60 miles, over a pucka cart-road; from Kaladungi to Moradabad Railway Station, 48 miles, on partly pucka road; and from Ramnagar to Moradabad, 45 miles, *vid* Kashipur, of which 25 miles more or less are a kutcha fair weather road, bridged. Bridge-of-boats on Ramganga north of Moradabad. From Ramnagar up there is a cart-road (Kosi river not bridged) to Ranikhet, 56 miles; and to the Hawalbagh plantation, where the Kosi river is being bridged, 19 miles.

1, 2, 3—markets at the foot of the hills.

AYAR TOLI.

In Kattyur, consisting of about 1627 acres. The area under tea was some years ago considerable. About 700 acres are cleared, and *most of the remaining 927 acres consist of jungle*, of which part may be unculturable. There were on the estate a house, factory, godown, and numerous out-offices, all slated; but all these are in bad repair. Height of house above sea-level, 5,200 feet, and the plantation ranges from that height to 4,400 feet. Upset price, Rs 17,000.

Communications.—To Hawalbagh, 24 miles by bridle-road, thence as detailed under Hawalbagh.

These two estates will be put up to auction separately at the upset prices named, and sold in fee-simple to the highest bidder, free of all demands for land revenue, but subject to the rights already named in each case, and also to payment of customary cesses now in force, or that may be imposed hereafter.

Both estates have been surveyed, and maps may be seen at the District Office, Almora. Intending purchasers must satisfy themselves as to the present condition of the estates, and on all other matters involved in their sale. The purchasers must deposit 5 per cent. of the purchase-money at the time of sale, and the balance on or before the 1st of January 1876, when possession will be given; failing payment in full the deposit will be forfeited, and the estates re-sold.

N. B.—*No part of the Ayar Toli estate is held under a lease from the Nagnath Temple as stated in the former Notification No. 1707A, dated 21st August 1875.*

By order of the Hon'ble the Lieutenant-Governor, North-Western Provinces.

J. S. MACKINTOSH,
Offg. Secy. to Govt., N. W. Provinces.

LOST CURRENCY NOTES.

THE following Currency Notes of the Government of India, Calcutta Circle, are stated to have been lost, and payment of their value has been claimed by the persons whose names are placed against the numbers; any other person having these Notes in his possession, or claiming a right to them, is warned to communicate at once with the undersigned:—

Notes wholly lost or destroyed.

Register No.	No. of Notes.	Value. Rs.	Name of Claimant.
186	A 90—41080	100	Hurry Mohun Roy.
187	L 51—19937	100	The Chief Accountant, Oudh & Rohilkund Ry.
	,, —19938	100	
188	L 60—83911	10	W. Fitzgibbon.
	,, —83912	10	
	,, —83913	10	
	,, —83914	10	
	,, —83915	10	
189	L 52—01917	500	Krishna Dass Dey.

Notes partially lost or destroyed.

256	L 5—89318	10	Kally Dhun Banerjee.
	,, —19438	10	
257	L 10—48316	5	Mohendro Nath Ghose.
258	L 15—93334	5	Gopaul Chunder Gupta.
259	L 40—71821	10	Mahomed Syudoollah.
260	L 44—39273	10	Abdullahad.
261	L 51—72095	100	Nil Kant Chatterjee.
262	L 49—23985	50	Shaik Jameerooddeen.
263	L 59—52820	10	Jadub Chunder Dass.
264	L 10—11078	5	Annada Kanto Halder.
265	A 89—57884	500	Rohtoo Lall.
266	L 63—53070	20	Walter G. King, M.B.
	,, —53068	20	
	,, —53069	20	
267	A 80—90393	10	Misri Lal Kasaira.
268	L 53—54018	1,000	E. S. J. Phillips.
	L 68—49656	100	
	,, —55038	100	
	,, —51106	100	
269	L 66—86231	50	Ridoy Nath Asha.
270	L 53—48779	1,000	Jodu Nath Sadkhan.
271	L 52—07652	500	G. M. Reily.
	,, —10531	500	
	L 68—49898	100	
	,, —49897	100	
272	L 33—40825	10	The Post-Master-General, N. W. Provinces.
	L 5—94424	10	
	L 34—56980	10	
	L 6—40726	10	
273	L 43—53013	10	Doorga Dass Ganguly.
274	L 68—19970	100	Tarucknath Paulit.
	,, —19969	100	
	L 66—28614	50	
	L 64—03818	20	
	,, —03816	20	
275	L 68—10642	100	T. Chrestien.
	,, —01831	100	
138	L 16—81791	5	Shib Doyal.
	,, —81797		
139	A 79—72271	10	Soobal Dass Sein.
	,, —72272		
140	L 17—80010	5	Puddun Khatoonh.
	,, —80019		
141	L 66—42372	50	Upendra Nath Roy.
	,, —42373		
142	L 39—23951	10	Narain Chund Bysack.
	,, —23950		
	L 11—62535	5	
	,, —62536		
143	L 42—75499	10	Aughor Nath Mookerjee.
	L 39—65842		
	L 6—11743	10	
	,, —11742		
	L 42—70498	10	
	L 35—94398		
	L 15—07626	5	
	,, —07623		
	L 39—68958	10	
	L 42—25933		
	L 17—41433	5	
	,, —41434		
	L 10—25795	5	
	,, —25796		
	L 12—35884	20	
	,, —70621		

R. A. STERNDALE, *Asst. Commr. of Paper Currency.*
PAPER CURRENCY DEPT., *the 19th October* 1875.

Notice.

N. W. P. LIGHT RAILWAYS.

Muttra to Hathras.

DURING and after the month of October 1875, the Muttra and Hathras Railway will be opened for traffic; it joins the E. I. Railway at Hathras Road Station, and runs by Hathras City to the banks of the Jumna immediately opposite Muttra; whole distance 29 miles.

There are five Stations—Hathras Road (junction with E. I. Railway), Hathras City, Mursan, Rayah, and Muitra.

The following rates have been approved by His Honor, the Lieutenant-Governor for the traffic on this line:—

PASSENGERS.

Class.	Hathras Road to Hathras City. 5½ miles.	Hathras City to Mursan. 7 miles.	Mursan to Rayah. 9½ miles.	Rayah to Muttra. 7 miles.
Upper ..	0 8 0	0 8 0	0 8 0	0 8 0
Lower ...	0 1 0	0 1 6	0 2 0	0 1 6

GOODS.—PIES PER MAUND.

1st ...	1½	2	2½	2
2nd ..	3	4	5	4
3rd ..	6	8	10	8

The bulk of goods will be charged 2nd class rates.

Passengers and goods after reaching Muttra Station, or going to be booked there, will be allowed to cross the bridge of boats free.

For further particulars see general rules and classification.

W. SHEPHERD, CAPT., R.E., *Engineer in Chief, Lt. Rys., N. W. P.*

Muttra, 22nd September 1875.

Budge-Budge Jute Mills Company, "Limited."

NOTICE is hereby given that the fourth call of Rs. 10 per share on the new shares of the Company has been made, and will be payable at the Registered Office of the Company, No. 7, Clive Row, Calcutta, on Monday, the 1st day of November 1875.

By order of the Directors,
ANDREW YULE & Co., *Agents.*

CALCUTTA, 1st October 1875. (406—4)

The East India Tea Company, "Limited."

THE Half-yearly Ordinary General Meeting of the Shareholders of this Company will be held at the Registered Office, No. 5, Garstin's Place, on Wednesday, the 27th October, at three o'clock, to receive the Directors' Report and Accounts, and transact such other business as may be brought forward.

R. BLECHYNDEN, *Secretary.*

CALCUTTA, 13th October 1875. (413—2)

Bally Paper Mills Company, "Limited."

NOTICE is hereby given that the transfer books of the above Company will be closed from 20th instant to 3rd November, both days inclusive.

By order,
(415—1) G. HENDERSON & Co., *Managing Agents.*

Lost or Stolen,

TWO Left-halves Bengal Bank Notes, Nos. 26509 and 21425, for Rs. 50 each. (403—3)

POSTAL NOTICES.

SEA AND OVERLAND MAILS.

For	Box closes at	Date.	Per Steamer.
Madras, Ceylon, and the Intermediate Ports ...	7 P.M.	20th Oct.	*Goa.*
Madras and Ceylon ...	7 „	20th „	*Australia.*
Straits and Hong-Kong ...	7 „	23rd „	*A. Apcar and Cassandra.*
Akyab ..	7 „	24th „	*Penang.*
Rangoon and Moulmein ...	7 „	24th „	*Busheer.*
France, Foreign Europe *viâ* France, the Intermediate Ports, Mauritius, and China	7 „	25th „	*Tibre.*
Persian Gulf ...	7 „	25th „	*From Bombay.*

The next Overland Mail *viâ* Bombay will close at the General Post Office on Friday, the 22nd October 1875, by which mails for Mauritius, St. Denis, Réunion, Zanzibar, Mozambique, Delagoa Bay, Natal, Cape of Good Hope, the Comoro Islands, and Madagascar can be forwarded.

2. Book-post and pattern packets must be posted on the 21st idem.

N.B.—The Letter Box will close at 7 P.M. precisely, after which hour Overland letters, fully prepaid and bearing extra postage stamp of two (2) annas on each cover, will be received up to 7-30 P.M., or bearing an extra postage stamp of four (4) annas on each cover, up to 8 P.M.

W. ALPIN, *Offg. Post-Master of Calcutta.*

CALCUTTA, the 19th October 1875.

THE following are the latest hours for posting letters in the General Post Office:—

Mails.	Final clearance of letter box.	Latest hour for receipt of registered letters and parcels.	REMARKS.
All stations on Loop Line, between Howrah and Ramporehaut, and on Chord, between Calcutta and Asansole	5-30 A.M.	5 P.M.	
DUM-DUM			
1st Despatch...	8 A.M.	7-30 A.M.	
2nd ditto	7-30 P.M.	5 P.M.	
BARRACKPORE.			
1st Despatch	6-30 A.M.	5 P.M.	
2nd ditto	6 P.M.	5 P.M.	
BARRASET.			
1st Despatch	1-30 P.M.	1 P.M.	
2nd ditto	7-30 P.M.	5 P.M.	
HOWRAH.			
1st Despatch	6 A.M.	5 P.M.	
2nd ditto	2 P.M.	1-30 P.M.	
3rd ditto	5 P.M.	4-30 P.M.	
4th ditto	7 P.M.	5 P.M.	
All stations on railway line between Howrah and Burdwan	2 P.M.	1-30 P.M.	
All stations on the East Indian Railway Loop Line in the Assam Provinces, Purneah, Julpigoree, Darjeeling, Berhampore, Baylin, Maldah, and Dinagepore districts	5 P.M.	4-30 P.M.	
All stations in the Dacca, Chittagong, Tipperah, Noakhali, Cachar, Sylhet, Kishnagur, Pubna, Furreedpore, Burrisal, Mymensing, and Bogra districts	6 P.M.	5 P.M.	Mail train.
All stations on the Eastern Bengal Railway for Dacca	6-30 A.M.	5 P.M.	Slow train.
All stations on the East Indian Railway Chord Line in the North-Western Provinces, Punjab, Scind, and Central Provinces, as well as those in the Bombay and Madras Presidencies	*7 P.M.	5 P.M.	* With a late letter, fee of 1 anna up to 8 P.M.
Oolooberiah, Midnapore, Cuttack, Balasore, Pooree, and places in the Madras Presidency up to Vizagapatam	6 P.M.	5 P.M.	
Registered letters and parcels are received during the week from	7 to 8 A.M. & 12 to 5 P.M.		
And on Sundays, from	7 to 8 A.M. & 4 to 5 P.M.		

There is a Pillar Box at the gate of the East Indian Railway Station at Howrah which is cleared at the following hours:—

5-45 A.M.
2-15 P.M.
5-45 P.M.
10-15 P.M.
} (Week days only.)

The peons usually leave this Office with deliveries on week days:—

1st Delivery	8-30 A.M.
2nd ditto	12-30 P.M.
3rd ditto	4 P.M.

On Sundays there is but one delivery, which issues at 12-30 P.M.

When the English mail arrives on Sundays two deliveries are made—the first at 8-30 A.M. and the second at 12-30 P.M.

W. ALPIN, *Offg. Post Master.*

CALCUTTA POST OFFICE, the 17th September 1875.

List of Unclaimed Letters lying in the Calcutta Post Office on the 19th October 1875.

Alexander, J. E.
Arnold, R. J.
Averill, F. W.
Baldock, Mrs. M. A.
Ballegnet, Leon.
Battye, Daniell.
Battye, Major H. D.
Borup, C.
Broky.
Brown, E. Irwin.
Campbell, Sir J., Bart.
Charoo Chunder Ghose.
Charoo Chunder Ghose.
Cornelius, J.
Crawford, John.
Daly, D. O. C.
Daly, Dr. G. H.
DaSilva, M. V. R.
Day, Jenny Miss.
Desterbecq, Mrs.
Deehan, J. R.
Duffin, Col. J.
Ewing, H.
Ferrari, Signor A.
Fitzgerland, Mrs.
Gasper, M. P.
Gibson & Co.
Gibson, J. W.
Gilmore, James.
Gismmalle, Lig. G.
Gopaul Dass.
Graves, F.
Gubbins, A. D.
Harpir, J., C. S.
Hartigan, M. L.
Haysted, T. N.
Helbert, T. J. H.
Higginbottom, J. W.
Hollonsworth, Dr.
Hyde, J. F.
Irwin, W.
Issur Chunder Coondoo.
Jacobsen, H.
Johnson, G. J.
Koonjo Behary Gossain.
Lalla Rausbeharry Lal.
Leslie, Harry.
Lethbridge, Rev. W. M.
Lorimer, P.
Loughman, M. T. W. C.
Lucas, J.
Lynne, J. H.
Mackinnon, D.
Macknight, Geo.
Manager, "Planters Gazette"
March, Mrs. S.
McLeod, D.
McQueen, Mrs.
Mendham, C. E.
Meyrick, J. J.
Mittoo, G. C.
Morgan, E.
Mudie, John.
Newman, J. B.
Nolan, P.
Onorevole Direzione.
O'Shaughnessy, Mrs.
Pemaghulides, A.
Petters and Co.
Radanath Biswas, Messrs.
Reid, Mr.
Revill, P. V.
Rhodes.
Roy, Messrs. S. and S.
Ruins, Signor A.
Sal Oppenheim Jr. & Co.
Scivicecohff, F.
Sisson, R. G.
Smith, Surgeon-Major S.
Smyth, Hon'ble F.
Stevens, J.
Symon, Mrs. C. E.
Thompson, H. D.
Tonkin, G.
Towdsend, E. S.
Trinder, A. W.
Trotter, W. H.
Turner, T.
Tyson, Sidney.
Ungnoo Persaud.
Vyse, E. A.
Walton, T.
Wancis, D.
Wilson, W. D.

Letters marked "care of Post Office, to be kept till called for."

Anderson, J.
Aylmer, Mrs.
"A. B."
Babudad Keroba.
Bancharam Roy.
Barnard, R. S.
Beer Monsieur, O.
Biashur, H.
Billings, W. A.
Braham, Mrs.
Carr, J.
Carr, John.
Coats, Lt. G. H. B.
Cohen, M. B.

Letters marked "care of Post Office, to be kept till called for."

Corke, T. W.
Corke, T. W.
Corso, Mile, E.
"C. H. B. G."
Davies, E. D.
"D. O."
DeSilva, W.
Doveton, Col. W. J.
Doveton, Mrs.
Duncan, G.
Ekin, T.
Elson, W.
Falmon, B.
Fernandez, J. F.
Forbes, A.
Godwin, Mrs. F.
Goncila, A.
Grandi, G.
Hackadon, A. H.
Harding, W. L.
Herrick, G. H.
Hughes, A.
Jackson, J. F.
Jackson, Capt. R.
Johnson, Capt. T.
Juggernath.
Kenny, N.
Kidd, Revd. J. T. D.
"L. M."
Little, R.
Lonotonnianie.
Margarson, R.
Mathison, Mrs.
McWilliam, Miss.
Moore, W. F.
Naker, A. K.
Parsons, E. W.
Peguiron, F.
Peter, J.
Pran Nath, P.
Radanath Day.
Ralphs, H. J.
Rosanburgy, Wm.
Rose, Miss.
Scott, J. G.
Shasil.
Sheldrake, Miss.
Spackmann, Miss.
Spackmann, Miss
Steggles, T. H.
Stirling, Mrs.
Tabeo, Sataceni.
Thomson.
Thucy, A.
Todo, T.
Umbica Churn Goopto.
Vandenberg, Mrs. J.
Veryez & Co.
Warner, J. H. B.
Waters, T. J.
Wels, H.
White, J. L.
X. Y. Z.

Registered Letters.

Akbar Ally
Alexander, Mrs.
Annand Lall Ghose.
Asmut Ally Khan.
Aubinash Chunder Mozumdar.
Brojo Behary Sundyal.
Comola Kantu.
Daly, Dr. G. H.
Framjee Rustomjee.
Gowlah Roy.
Graham, C.
Hingoo.
Hurrish Chundra Surmah.
Jehangir Khan.
Jhubboo Shaw.
Mohamed Bin Abdoolla Batam.
Moonshee Modhoo Mosh.
Mase, F.
Mirruth Nath Ghose.
Mono Mothy Nath Roy Chowdry.
Moonshi Mojebur Rumman.
Otto, Mrs. M.A.
Rajone Kanto Coomar
Scherff, Monsr. G.
Shaik Ally Bux.
Sokoor Hadjee.
Thompson, H.

Newspapers.

Carson, Dave.
Daly, Dr. G. H.
Dickinson, J. & Co.
Foster, G.
Goode, J. F.
Gouvic, S.
Hauzsche, T. G.
Head Master, Mirzapore Preparatory School.
Henderson, W.
Jadoo Nath Doss.
Jadoo Madhub Sein.
Lethbridge, Rev.,
Lieming, J.
Maurice, D. B. C.
Mitter, Nephew and Co.
Night, P. O.
Sree Nath Sirdar.
Tremarrne, Day & Co.
Vieux, E. T.

W. ALPIN, *Offg. Post-Master.*

Nuddea Rivers.

Weekly Water Report, showing the Least Depth of Water in the Bhagiruthee, Matabangah, and Jellinghee Rivers for the week ending Friday, the 15th October 1875.

Names of Rivers.	Least depth of water. Ft.	In.
BHAGIRUTTEE.		
Entrance below Chourasia	10	0
Thence to Noorpore junction, 6 miles ...	4	6
Thence to Jungipore, 9 miles	10	0
From Jungipore to Berhampore, 47 miles ...	11	0
From Berhampore to Cutwa, 50 miles ...	8	0
From Cutwa to Nuddea, 46 miles	11	0
MATABANGAH.		
Entrance from the Ganges	12	6
Tatarparah	7	0
From Tatarparah to Hât Bolia	8	0
From Hât Bolia to Cut No. 1	12	0
From Cut No. 1 to Boalmaree	13	0
From Boalmaree to Alickdeah	14	0
From Alickdeah to Kissengunge	13	6
JELLINGHEE.		
Entrance	5	9
On the Entrance bar	3	6
From Jellinghee to Teakatta	4	6
From Teakatta to Nuddea	8	0

Height of water on gauge at Berhampore on the 18th October 1875, above zero, 12 feet 2 inches.

T. H. WICKES, C.E., *Exe. Engr.*,
Nuddea Rivers Division.

BERHAMPORE, the 18th October 1875.

The Calcutta Gazette.

WEDNESDAY, OCTOBER 20, 1875.

PART III.

Act of the Bengal Council.

GOVERNMENT OF BENGAL.

LEGISLATIVE DEPARTMENT.

[Third Publication.]

THE following Act, passed by the Lieutenant-Governor of Bengal in Council, received the assent of His Honor on the 25th August 1875, and having been assented to by His Excellency the Governor-General on the 23rd September 1875, is hereby promulgated for general information :—

ACT No. V OF 1875.

An Act to provide for the Survey and Demarcation of Land.

Preamble.

WHEREAS it is expedient, with a view to the definition and identification of lands, the better security of landed property, and the prevention of encroachments and disputes, to provide for the survey of lands and for the establishment and maintenance of marks to distinguish boundaries : It is hereby enacted as follows :—

PART I.

PRELIMINARY.

Commencement.

1. This Act may be called "The Bengal Survey Act, 1875," and shall come into force from the date on which it may be published with the assent of the Governor General.

Local extent.

It extends to the territories for the time being subject to the Lieutenant-Governor of Bengal.

Interpretation clauses.

2. In this Act—unless there be something repugnant in the subject or context—

"Collector" means every Collector of a district, and includes every officer either generally or specially vested with the powers of a Collector for the purposes of this Act.

"Collector."

"Deputy Collector" includes any Deputy Collector to whom the Collector or Superintendent of Survey may delegate any of his functions under this Act.

"Deputy Collector."

"Estate."

"Estate" means—

any land which is entered on the revenue-roll as separately assessed with the public revenue ;

any land acquired from the Government under one title, which is liable to pay land revenue at any future time ;

any chur or island thrown up in a navigable river or in the sea which under the laws in force is at the disposal of the Government ;

any land which is entered on the Collector's registers as a separate holding, free in perpetuity from liability to pay land revenue.

Any land gained by alluvion or by dereliction of a river or of the sea to any estate as here defined, which under the laws in force is considered an increment to the tenure to which such land has accreted, shall be deemed a part of such estate.

"Mouzah" includes every village, hamlet, tolah, and similar sub-division of an estate, pergunnah, or village by whatever name such sub-division may be known.

"Mouzah."

"Occupant" includes every zemindar, tenure-holder, farmer, and other person entitled to receive rents in respect of land, or holding land on a claim that he is so entitled, and every ryot in occupation of land.

"Occupant."

"Section" means a section of this Act.

"Section."

"Survey" includes identification of boundaries, and all other operations antecedent to, and connected with, survey.

"Survey."

"Tenure" includes all permanent interests in land, with the exception of estates as above defined, and with the exception of those of ryots having a right of occupancy only; it also includes all ghatwalee holdings.

"Tenure."

"Tenure-holder" means all or any of the holders of a tenure.

"Tenure-holder."

"Zemindar" means all or any of the holders of an estate.

"Zemindar."

PART II.

OF THE SURVEY.

Lieutenant-Governor may order survey.

3. The Lieutenant-Governor may, whenever he shall think fit, order that a survey shall be made of the lands situated in any district, or in any part of a district, or in any specified tract of country, and that the boundaries of estates, tenures, mouzahs, or fields be demarcated on the lands so to be surveyed:

Provided that in any district, of which a survey may have been completed and approved by the Government, it shall not be lawful for the Lieutenant-Governor to order a new survey of lands on the banks of rivers or on the sea-shore to be made for the purposes described in Act IX of 1847 (*an Act regarding the assessment of land gained from the sea or from rivers by alluvion or dereliction within the Provinces of Bengal, Behar, and Orissa*), until ten years shall have expired from the completion and approval of any such previous survey.

Lieutenant-Governor may appoint Superintendent of Survey.

4. For the purpose of carrying out any survey directed to be made under the last preceding section, or for any or all of the purposes of this Act,

the Lieutenant-Governor may appoint a Superintendent of Survey, who may exercise all or any of the powers of a Collector under this Act;

and may appoint one or more Assistant Superintendents and Deputy Collectors, who shall exercise all the powers of a Collector in respect to such matters under this Act as may be delegated to such Assistant Superintendents or Deputy Collectors respectively by the Collector or Superintendent of Survey, and not otherwise:

Provided that, notwithstanding the appointment of a Superintendent of Survey for any tract of country, it shall be competent to the Board of Revenue to direct that the Collector shall perform any duties under the Act within the said tract.

Collector to publish a proclamation before entering on lands.

5. Before entering on any lands for the purpose of a survey, the Collector shall cause to be published a proclamation addressed to the occupants of the lands which are about to be surveyed, and of the conterminous lands, and to all persons employed on, or connected with the management of, or otherwise interested in, such lands, calling upon them to attend, either personally or by agent, before the Collector or any officer authorized by the Collector in that behalf, at such places and at such times as shall be stated in such proclamation, during the demarcation and survey of the land, for the purpose of pointing out the boundaries and of rendering such aid as may be necessary in setting up or repairing such boundary marks as may be required, and of affording such assistance and information as may be needed for the purposes of this Act.

Such proclamation shall be published by posting a copy thereof

at the Court of the Judge and at the office of the Collector of every district within which any portion of the lands about to be surveyed may be known to be situated;

at every sub-divisional office, police station, moonsiff's court, and sub-registrar's office within the jurisdiction of which any portion of the land about to be surveyed may be known to be situated;

at one or more mâl cutcherries on each estate; and at such other place or places as to the Collector may seem fit.

Collector may enter upon land.

6. After issue of a proclamation as aforesaid, the Collector and any persons acting under his authority may enter upon such lands, and do all things and make all enquiries necessary for effecting the survey and demarcation of the boundaries thereof.

Collector may serve special notice.

7. The Collector may also, by a special notice, require any such person to attend before him, or before any person authorized by the Collector in that behalf, within a specified time, which shall not be less than fifteen days after the service of the notice, at any places, for any of the purposes aforesaid; and every person on whom such special notice may be served shall be legally bound to attend as required by the notice, and to do any of the things mentioned in section five, and to give any information which may be required, so far as he may be able to give it.

Collector to pay the price of materials or labor supplied.

8. When any materials or labor shall have been supplied for any of the purposes mentioned in section five, the Collector or other officer making a requisition under that section shall forthwith cause the price of such materials or labor to be paid to the person by whom the same were supplied.

Collector may require occupants to clear boundary lines.

9. The Collector, or other survey officer authorized by the Collector in that behalf, may, by a special notice, require any occupant to clear any boundary or other line

which it may be necessary to clear for the purposes of the survey, by cutting down and removing any trees, jungle, fences, or standing crops.

Compensation.

10. If any demand for compensation be made, in respect of the clearance of any line in accordance with a requisition under the last preceding section, the Collector shall ascertain and record the nature and estimated value of any trees, jungle, fences, or standing crops which may have been cut down or removed, and shall offer adequate compensation to the owners thereof, together with payment for all expenses incurred in carrying out the said requisition.

Ameen or Survey Officer to call upon persons to sign maps or papers.

11. When the demarcation of a village or other convenient tract has been completed, the Ameen or other survey officer shall, before sending in to the Collector the maps and papers relating thereto, by a general notice in which the names of all persons required to appear shall be specified, and which shall be posted up at a convenient place in the village or tract, call upon all persons who have pointed out any boundaries in such village or tract on behalf of those interested to attend before him within three days of the publication of the said notice for the purpose of inspecting the maps, field-books, and similar papers in which any boundary pointed out by any such person has been represented, and by signing such maps and papers to certify that the boundaries have been laid down in accordance with the boundaries pointed out by them; and every person so called upon shall be legally bound to attend before such Ameen or survey officer, and to inspect the papers, in accordance with such requisition.

Statement of objections.

Any person so called upon, who may object to sign the maps and papers as aforesaid, shall be required to state his objections in writing, and such statement shall be attached to the record of the demarcation of the village or tract, and shall be submitted to the Collector together with the maps and papers.

Effect of signature.

The signature affixed to any maps or papers under this section shall be in attestation of the fact that the boundaries thereon represented, or any of them, have been represented in accordance with those pointed out by the person signing; and the affixing of such signature shall not be held to prejudice the right of any person interested to make any objection to such boundaries on any other ground before the Collector under the next succeeding section.

On receipt of maps, Collector to post notification in his office.

12. On receipt in the Collector's Office of the maps or papers showing any boundaries which have been demarcated, the Collector shall cause a notification to be posted in his office, and in such other places as he may think proper, informing all persons concerned that the maps and papers relating to the boundaries in the village or tract specified are open to inspection; and requiring any person who may have any objections to prefer, to prefer such objections within six weeks of the date of the posting of such notification, after which time the Collector will proceed finally to confirm the boundaries as laid down for the purposes of the survey.

Collector when to issue special notice.

Whenever the Collector shall have reason to believe (either from the failure of any person interested or his representatives to sign the maps and papers on the spot when required by the survey officer to do so under the last preceding section, or for any other reason), that any zemindar or person interested is likely to object to any boundary as laid down or as represented in the said papers, the Collector shall cause a special notice requiring such zemindar or other person to attend personally or by duly authorized agent before him, or before any person authorized by the Collector in that behalf, within a specified time, which shall not be less than one month after the service of the notice, for the purpose of signing and thereby admitting the correctness of any maps or other papers which have been prepared under this Act in respect of any boundary in which such zemindar or other person is interested, or of stating in writing the substance of any objection which he may wish to prefer against the correctness of such maps or papers; and if any person so summoned shall fail to attend and to sign the said maps or papers, or to give in a written statement of his objections within the time prescribed, the Collector may proceed finally to confirm the boundaries as represented in such maps and papers, for the purposes of the survey and of this Act.

If agent deposits expenses of making copies, Collector shall order them to be prepared.

Provided that if within the time specified any such duly authorized agent deposits with the Collector the necessary expenses of making copies of the said maps or papers, the Collector shall order such copies to be prepared, and as soon as they are prepared, shall cause a notice to that effect to be posted at his office, and the said agent shall be allowed such time as may be specified in such notice, not being less than fifteen days from the posting thereof, for the purpose of signing or of giving in a written statement of objections.

Procedure when objection is stated.

When a written statement of objections has been given in, as in this section provided, the Collector, after holding any further inquiry which he may deem necessary, shall pass such order in respect of such objections as to him shall seem fit; and if the objections shall seem to him not to be well founded, shall direct that all expenses of such further inquiry, and all expenses entailed on any other person by such inquiry, shall be recovered from the person who made the objection.

Person making subsequent objection may be required to deposit costs of further inquiry.

13 Whenever any person, having failed to sign the maps and papers, or to give in his objections in writing within the time prescribed by the notification or by the special notice mentioned in the last preceding section, shall, at any time before the Collector has finally confirmed the boundaries for the purposes of the survey, prefer any subsequent objection against the correctness of any maps or papers in respect of which such notification or notice was issued, the Collector shall require him to deposit the estimated costs of any further inquiry which it may be necessary to make in respect of his objection; and if the said person shall fail to deposit such costs within the

time specified by the Collector, he shall be deemed for all purposes of this Act to have admitted the correctness of the said maps and papers. If the costs of any inquiry which may be deemed necessary be deposited, the Collector shall make such further inquiry at the expense of the person so objecting; and if the objection shall seem to the Collector not to be well founded, he may pass such order as he shall think fit in respect of the recovery from the objector of any sum expended by the Collector on the inquiry in excess of the sum deposited, and of any necessary expenses incurred by any other persons on account of such inquiry.

Provided that no person so making an objection after the prescribed time, shall, under any circumstances, be entitled to recover the expenses which he is required to deposit before any further inquiry is made in respect of such subsequent objection.

PART III.

OF BOUNDARY MARKS.

Collector may erect temporary boundary marks.

14. The Collector may cause to be erected temporary boundary marks of such materials, and in such number and manner as he may direct, on any lands to be surveyed under this Act;

and may require any occupant of land to maintain and keep in repair such marks, or any boundary marks,

until any survey operations shall be concluded and a final award given as to any disputed boundary, or

until permanent boundary marks may be erected in lieu thereof as hereinafter provided.

Collector may erect permanent boundary marks.

15. The Collector may at any time cause to be erected, on any land which is to be, or which has been surveyed under this Act, permanent boundary marks of such materials, and in such number and manner, as he may determine to be sufficient to distinguish the boundaries of the estates, tenures, mouzahs, or fields for which the same are to be erected.

Specification of marks and estimate of their cost to be posted in Collector's Office.

Provided that seven days before he proceeds to the erection of any permanent boundary marks, the Collector shall, for the information of all concerned, cause to be posted in his office, and in the mâl cutcherry, or at some other convenient place on every estate concerned, a specification of the number and character of the marks which he proposes to erect on the estate and an estimate of their cost.

Apportionment of expenses.

16. All expenses incurred by the Collector in erecting temporary or permanent boundary marks under this Act shall, in manner hereinafter provided, be apportioned among, and levied from, the zemindars and tenure-holders on their estates;

Provided that no tenure-holder shall be liable to pay any portion of the expenses incurred by the erection of boundary marks on an estate, unless some portion of his tenure is situated within fifteen hundred feet of some such boundary mark.

Lands not subject to rent to be deemed to be part of a tenure.

17. All lands held without payment of rent, not being entered on the Collector's register of revenue-free tenures of the district, shall, for the purposes of this Act, be deemed to form a part of the tenure within the local boundaries of which they may be included; and if they be not included within the local boundary of any tenure, then to be a part of the estate within the local boundaries of which they are included, and if they be not included within the local boundaries of any one estate, then to be a part of such conterminous estate as the Collector, in whose district such conterminous estate is situated, shall, by an order under his seal, appoint.

Provided that no rent-free holding, of which the annual value is less than five rupees, shall be liable to pay any portion of the expenses of erecting boundary marks under this Act.

Procedure when occupant fails to maintain boundary mark.

18. If any occupant on whom a requisition has been made under section fourteen, fails to maintain, or keep in repair, any temporary boundary mark, the Collector may maintain, keep in repair, or restore any such boundary mark, and the expenses thereby incurred shall be recovered as provided in section fifty-seven from the person so failing to maintain, or keep in repair, any such boundary mark.

Zemindar, &c., bound to preserve boundary-marks and give notice to Collector when they are injured.

19. Every zemindar, tenure-holder and farmer of land shall be legally bound to preserve, as far as lies in his power, such of the permanent boundary marks lawfully erected on his estate, tenure, or farm, or on the boundary between his estate, tenure, or farm, and any other estate tenure, or farm, as may be assigned to him in that respect entirely, or jointly with other persons, under the provisions of section twenty-nine, and shall give immediate notice to the Collector if any such marks are injured, destroyed, or removed, or require repairs.

Collector may re-erect injured boundary mark and recover expenses from zemindar, &c.

20. Whenever it shall come to the notice of the Collector that any permanent boundary mark erected under the provisions of this Act, has been injured, destroyed, or removed, or requires repairs, the Collector may cause such boundary mark to be re-erected, restored, or repaired, and may recover any expenses incurred in respect of such re-erection, restoration, or repair, in such proportions as he shall think fit, from the zemindars and tenure-holders to whom such boundary mark may have been assigned in that respect under the provisions of section twenty-nine, and all such expenses shall be recoverable as provided in section fifty-seven.

Collector may cause boundary mark to be erected by occupant of land with his consent.

21. Nothing contained in this Act shall be held to prohibit the Collector from causing any temporary or permanent marks to be erected, maintained or repaired by any occupant of land, under the directions of the said Collector, and with the consent of such occupant.

The Collector shall repay to such occupant the expenses incurred in such erection or repair, and such expenses shall be apportioned and recovered as provided in Part IV.

PART IV.

OF THE APPORTIONMENT AND RECOVERY OF EXPENSES.

Collector to prepare statement of all expenses incurred in respect of boundary marks.

22. Upon the completion of the erection of boundary marks on any tract of land of which the survey may have been ordered, or on any convenient portion thereof, the Collector shall forthwith prepare a statement of all expenses incurred in respect of such boundary marks.

Contents of the statement.

23. Such statement shall show the total number of marks of each description which have been erected on such tract, or portion of such tract, the aggregate cost of erecting all the marks of each description, the names of the estates and mouzahs within, or on the boundaries of which any marks have been erected, and the total number of marks of each description erected within or on the boundary of each estate.

Collector to apportion the cost of erecting marks among the estates.

24. Upon the completion of such statement, the Collector shall provisionally apportion the aggregate expenses of erecting the marks among the estates specified, with reference to the number of boundary marks of each description which have been erected within or on the boundary of each estate.

Notice to be served.

25. So soon as the provisional apportionment shall have been made as required by the last preceding section, the Collector shall cause a notice to be served on the zemindar of every estate on which the expenses have been apportioned,

(*a*) specifying the sum which has been apportioned on his estate, and as far as can be calculated, the sum which he will be required to pay on account of the service of notices on him under this section and section twenty-nine;

(*b*) informing him that the said statement is open to inspection in the office of the Collector;

(*c*) calling on him to appear in person, or by agent properly authorized, at the office of the Collector on a date to be specified in the notice (not being less than two months after the issue of the notice), on which date the Collector will proceed to consider any objections which may be made to the provisional apportionment of expenses;

(*d*) warning him that if he does not appear on the date fixed in pursuance of the notice he will be deemed to have waived all objections to the share of the expenses apportioned to his estate;

and (unless as otherwise hereinafter provided in sections thirty-one, thirty-two, and thirty-three)

(*e*) informing him that under this Act he is entitled to recover a portion of the amount which shall be finally made payable in respect of his estate under section twenty-six, from such tenure-holders on his estate as are made liable to bear a portion of such expenses by sections sixteen and seventeen (of which sections a copy shall be annexed to the notice); and that in order to enable the Collector to apportion the said amount among the said tenure-holders, he may give in a list of all such tenures as defined in this Act, held directly from him, with a specification of the number of boundary marks of each description which are erected within or on the boundary of each tenure; and

(*f*) warning him that if he fails to give in a list of tenures as aforesaid on or before the said date, he will be deemed to have given up all claim to recover from the tenure-holders any part of the amount for which he may be held liable under section twenty-six.

Collector to make final apportionment.

26. On the date fixed in such notice, the Collector shall proceed to consider all objections which may be made to the provisional apportionment, and to make such final apportionment of the expenses as shall seem to him fit; in making such final apportionment, the costs of serving all notices under section twenty-five shall be distributed rateably among the estates concerned, in proportion to the share of the expenses of erecting boundary marks which may be apportioned to each estate; and the amount so finally apportioned as payable in respect of each estate, together with the costs of serving notices rateably distributed as aforesaid, shall be due to the Collector from the zemindars of such estates.

Collector may postpone final apportionment.

27. Notwithstanding anything contained in the last preceding section, the Collector may postpone the final apportionment if it shall appear to him that a notice under section twenty-five has not been served on the zemindar of any estate which should be made liable for a portion of the expenses, or for any other sufficient reason.

Zemindar failing to appear will be deemed to have waived all objections.

28. Any zemindar failing to appear on the date fixed in the notice served on him under section twenty-five will be deemed to have waived all objections to the payment of the amount apportioned to his estate, and will not be entitled to prefer any objections thereto on any subsequent date; and any zemindar failing to give in a list of tenures (when called upon under section twenty-five to give in such list), on or before such date, will be deemed to have given up all claim to recover from the tenure-holders any part of the amount which may have been apportioned as payable in respect of his estate under section twenty-six.

Collector to issue a notice specifying amount finally apportioned.

29. So soon as the expenses shall have been finally apportioned under section twenty-six among the estates concerned as hereinbefore provided, the Collector shall issue a notice in respect of every estate, specifying the amount finally apportioned as payable in respect of the estate, and requiring the zemindar to pay such amount to the Collector, together with the costs of serving such notice, within one month of the issue of the notice. If such amount be not paid to the Collector within such period, the same, with interest, at such rate, not exceeding six per centum per annum, as the Lieutenant-Governor may from time to time determine, may be levied as provided in section fifty-seven.

The notice issued under this section shall assign to the zemindar, or to the zemindar jointly with tenure-holders, the boundary marks which they are legally bound to preserve under the provisions of section nineteen, and in respect of which they will be held liable to pay the costs of re-erection, maintenance, and repair, under the provisions of section twenty.

Notice shall assign boundary marks which zemindars are bound to preserve.

30. If the zemindar of any estate shall give in a list of tenures, as referred to in section twenty-five, with an application to the Collector to apportion between his estate and the tenures the amount which has been apportioned as payable in respect of his estate as aforesaid, the Collector shall proceed to make a provisional apportionment of the said amount between the zemindar and the tenure-holders, to serve notices on the said tenure-holders in the manner provided in section twenty-five, and to make a final apportionment among the said zemindar and tenure-holders in the manner provided in sections twenty-six and twenty-seven; and the provisions of section twenty-eight shall be applicable to such tenure-holders.

Collector to apportion between zemindar and tenure-holders.

Provided that no separate notice shall be served under this section in respect of the provisional or final apportionment of the sum payable in respect of any tenure, if such sum be less than two rupees; but in respect of all such sums it shall be sufficient to publish a list showing the sums apportioned as payable. Such list shall be published by being posted at the office of the Subdivisional Officer and at a conspicuous place in some village within which lands appertaining to the tenure are situate.

No separate notice in respect of apportionment of sum less than two rupees.

31. Notwithstanding any thing in this Part contained, whenever the Collector may consider that he has sufficient information (whether derived from papers compiled for the purposes of the road cess, from enquiries made in the course of proceedings under this Act, or otherwise), to enable him in a summary way to make an apportionment of any expenses recoverable under this Act in respect of any estate, between the zemindars of and the holders of tenures in such estate, the Collector may, as soon as possible after he shall have made a provisional apportionment under section twenty-four of the sum payable in respect of such estate, and without calling on the zemindar to give in any list of tenures as provided in clause (*e*) of section twenty-five, proceed to make a provisional apportionment between the zemindars and the tenure-holders of such estates of the sum which has been provisionally apportioned under section twenty-four as payable in respect of the estate.

Summary apportionment between zemindar and tenure-holders.

32. Whenever any provisional apportionment of the sum payable between the zemindars and the tenure-holders may have been made summarily, as provided in the last preceding section, the notice to be served on the zemindar under section twenty-five, shall inform the zemindar, in addition to the particulars specified in clauses (*a*), (*b*), (*c*) and (*d*) of the said section, and instead of those specified in clauses (*e*) and (*f*),

Notice to be served on zemindar when provisional apportionment has been made summarily.

that under this Act he is entitled to recover a portion of the amount which shall be finally apportioned as payable in respect of his estate under section twenty-six, from the tenure-holders on his estate; and

that the Collector has made a provisional apportionment of the said sum between the zemindar and tenure-holders, according to a list which shall be annexed to the said notice;

and shall warn him

that if he fails to prefer any objection to such provisional apportionment on or before the date specified, he will be deemed to have given up all right to prefer any such objection at any future time; and

that the Collector will proceed to make such apportionment final, or to make any modifications in it which he may think fit; provided that the sum finally made payable by the zemindar shall not exceed the sum apportioned upon him in the said provisional apportionment between the zemindars and the tenure-holders.

33. As soon as a provisional apportionment between the zemindar and the tenure-holders shall have been made summarily as provided in section thirty-one, the Collector shall proceed to serve notices on the tenure-holders concerned in the manner provided in section thirty, and to do all other things as if the said provisional apportionment upon tenure-holders had been made on a list given in by the zemindar under section thirty.

Procedure on provisional apportionment.

34. In apportioning the amount among the zemindar and the tenure-holders, the Collector shall first deduct such sum as he shall consider to be fairly payable by the zemindar in respect of lands not included in any tenure, and in respect of his interest in lands which are included in tenures; and in apportioning the remainder among the tenures, he shall take into consideration the number of pillars erected within or on the boundary of each tenure, the extent of each tenure, and the distance at which it is situated from the boundary marks; but no tenure shall be made liable for any portion of the sum so apportioned, unless some part of it be situated within fifteen hundred feet from some boundary mark.

Mode of apportionment among tenures.

35. So soon as the final apportionment among tenure-holders under section thirty shall be completed, the Collector shall cause to be issued notices to each of the said tenure-holders, stating the amount payable in respect of each of their tenures, with interest (if any) calculated at the annual rate of six per centum from the date on which the zemindar paid to the Collector the sum which was apportioned on his estate under section twenty-six, and the cost of serving upon the tenure-holder the notice under this section, and calling upon him to pay the total amount so due to the zemindar of the estate of which the tenure is a part, within one month of the date of the notice.

Notice of apportionment in respect of tenures.

Provided that no separate notice shall be served under this section on any tenure-holder who is required to pay a sum of less than two rupees as his share of the expenses apportioned under this Act; but in respect of such sums it shall be sufficient to

No separate notice to be served on tenure-holder who is required to pay less than two rupees.

publish a list in the manner prescribed by section thirty, and no costs incurred in respect of the publication of any such list shall be recoverable from any person mentioned therein as liable to pay less than two rupees.

Collector not to issue notices to tenure-holders until zemindars have deposited costs.

36. Notwithstanding anything contained in section thirty-five, the Collector shall not issue the notices therein mentioned to the tenure-holders until the zemindars concerned shall have deposited with the Collector the full amount of the costs of serving all the notices, and of publishing the lists as required by that section.

Apportionment between tenure-holder and holder of subordinate tenure.

37. The provisions of sections twenty-five, twenty six, twenty-seven, twenty-eight, twenty-nine, thirty, thirty-four and thirty-five shall be applicable, as far as possible, to every case in which any tenure-holder, who has been made liable for the payment of any share of expenses under this Act, may apply to the Collector to apportion the amount for which he has been made liable, between himself and the holders of subordinate tenures direct from himself;

and the provisions of sections thirty-one, thirty-two and thirty-three, regarding the procedure for making a provisional apportionment in a summary way between a zemindar and the tenure-holders on his estate, shall be applicable, as far as possible, to the provisional apportionment of expenses between the holder of a tenure and the holders of under tenures within his tenure;

provided always that no such apportionment shall be made in respect of ryots who have a right of occupancy only, and whose rent is not fixed in perpetuity.

Recovery of sums payable to zemindar or tenure-holder.

38. Every zemindar or tenure-holder, to whom any sum is payable under the preceding sections, may recover the same with interest as aforesaid in the manner provided by any law for the time being in force for the recovery of arrears of rent in respect of the tenure for which the sum is due.

Recovery of sums expended by Government since 1st November 1874.

39. The provisions of this Part shall apply to all sums expended by the Government since the first day of November one thousand eight hundred and seventy-four in erecting boundary marks.

PART V.

BOUNDARY DISPUTES.

Procedure in case of dispute as to any boundary.

40. If it shall come to the notice of the Collector, in the course of a survey under this Act, that a dispute exists as to any boundary which should be surveyed, the Collector, after holding such enquiry as he may deem necessary, may determine such boundary as hereinafter provided.

Powers of Collector when boundary not determined by Court or laid down by Revenue Survey.

41. The Collector shall determine the boundary according to actual possession, and cause it to be secured by boundary marks; and the order of the Collector under this section shall, until it be reversed or modified by competent authority, have the force of an order of any Civil Court declaring the parties to be in possession of the land in accordance with the boundary as determined by the Collector.

Power of Collector to take possession of land in dispute.

42. If after holding the necessary enquiry the Collector is unable to discover which party was in possession of the disputed land when he instituted the enquiry under this section, the Collector may take possession of the land in dispute, and retain possession thereof until some party shall have established his right to the said land.

Power to refer to arbitration.

43. Whenever the Collector thinks it necessary to decide a dispute as to any boundary under the last preceding section, he may, with the consent of the parties concerned, refer the same to arbitration.

The procedure laid down in Chapter VI of Act VIII of 1859 (*the Code of Civil Procedure*) shall, so far as may be practicable, be applicable to disputes so referred to arbitration.

Powers of a Collector when boundary determined by Court or by Revenue Survey.

44. If the boundary regarding which the dispute exists as mentioned in section forty shall at any previous time have been determined by any Court of competent jurisdiction; or shall have been laid down and shown on a map in the course of any previous Revenue Survey or Settlement, and no objection to the boundary as then laid down and mapped shall have been preferred before any authority competent to decide on such objection;

whenever the dispute relates to the boundary of an estate which is liable for revenue, or to any other boundary by which the interests of the Government may be affected, the Collector shall,

and whenever the dispute relates to any other boundary, the Collector may, if he thinks fit, relay, as nearly as may be possible, the boundary as previously determined or laid down and shown on the map, and cause such boundary to be shown on the survey map, with an explanatory note to the same;

provided that the relaying and record of a boundary by the Collector under this section shall not affect the possession of any land by any party; and shall be in addition to the determination and record of the boundary according to actual possession required by section forty-one.

Collector may deviate from boundary if parties agree.

Nothing contained in this section shall be held to prohibit the Collector from deviating from a boundary as held by actual possession or as shown on a former map, and laying down a new boundary, if all the parties concerned agree to such new boundary, on the ground that the boundary held by actual possession, or as shown on the former map, was incorrect, and if it appears to the Collector that there is no objection to the adoption of such new boundary.

The reason for every such deviation shall be recorded in the Collector's proceedings.

Power of Collector at any time when doubt or dispute exists as to any boundary.

45. If it shall come to the notice of the Collector at any time, or in any manner, that a doubt or dispute exists in respect to any boundary

(*a*) which has at any time been determined by a competent Court; or

(*b*) which has been laid down and shown on a map, in the course of a previous Revenue Survey or Settlement, or other proceeding of a revenue officer for any special purpose, and against which no objection has been preferred to any

authority competent to decide upon such objection; or

(*c*) which has been laid down by a Survey under this Act,

the Collector may, if he thinks it desirable for any reason that the boundary so determined or laid down shall be relaid, proceed to relay the boundary in the manner prescribed in section forty-four of this Act,

and for the purpose of so relaying the boundary he may make any enquiries and surveys which may be necessary, and such enquiries and surveys shall be deemed to be proceedings under section six, and the Collector shall exercise in respect thereof all powers which he may exercise in respect of enquiries and surveys under that section.

In certain cases Collector may cause marks to be erected.

46. Whenever the Collector shall have determined a boundary which was in dispute, and the order shall have become final,

and whenever a boundary which has been supplied by the survey officers, or has been determined under this Act, has been altered by a decree of any Civil Court, which has become final,

and whenever it shall come to the notice of the Collector that any boundary has been determined by a competent Court or authority,

the Collector may cause such marks as he may think fit to be erected in order to secure the boundary permanently, and the provisions of Parts III and IV shall, so far as is possible, be applicable to boundary marks which are erected under this section, and to the apportionment of the cost thereof.

PART VI.

MISCELLANEOUS.

Joint zemindars to be subject to every liability imposed on single zemindars.

47. Whenever any estate or tenure is held jointly by two or more zemindars or tenure-holders, all such zemindars and tenure-holders shall be jointly and severally liable in respect of every liability imposed on zemindars or tenure-holders respectively by this Act;

And any shareholder in any estate or tenure who may have paid the amount finally apportioned to such estate or tenure, may recover from his co-sharers such sums as may be payable in respect of their shares as arrears of rent, or may take credit for such sums in any adjustment of accounts between himself and his co-sharers.

Service of notice.

48. Every notice in and by this Act required to be served on any person may be served—

(1) by delivering the same to the person to whom it is directed, or on failure of such service, by posting the same on some conspicuous part of the house in which the said person resides, or by delivering the said notice to a general agent of the person to whom such notice is directed; or

(2) by sending a registered letter containing such notice directed to the said person at his usual place of abode, or to the place where he may be known to reside; or

(3) by posting a copy of the notice at any mâl cutcherry of the estate or tenure of the person to whom the notice is directed; or if no such mâl cutcherry be found, on some conspicuous place on the said estate or tenure to which such notice relates, and by delivering, in the case of estates paying their annual revenue by four instalments, another copy thereof to any agent who shall have paid an instalment of revenue next after the preparation of such notice. In all cases where two or more persons are holders of an estate or tenure, service of notice under this clause shall be deemed to be good and sufficient service on each and all of such persons.

No proceedings under this Act to be affected by any mistake or misdescription.

49. No proceedings under this Act shall be affected by reason of any mistake in the name of any person thereby rendered liable to pay any sum of money, or in the description of any estate or tenure or land in respect of which he is rendered liable to pay, or by reason of any other informality, provided the directions of this Act be in substance and effect complied with; and no proceedings under this Act shall be affected by reason of the omission to serve any notice on any zemindar whose name is not recorded on the Collector's registers as owner of the estate in respect of which the notice is required to be served.

Power of Collector to enforce attendance of witnesses.

50. For the purpose of any enquiry under this Act, the Collector shall, in addition to every power conferred specially by this Act, have power to summon and enforce the attendance of witnesses and compel the production of documents by the same means (as far as may be), and in the same manner, as is provided in the case of a Court under the Code of Civil Procedure.

Daily fine for failure to comply with requisition in notice.

51. If any person shall fail to comply with a requisition contained in any special notice served under section seven of this Act, or in any notice served for the purpose of any inquiry under Part V of this Act, within the time specified in such notice, the Collector may impose upon him such daily fine as he may think fit, not exceeding fifty rupees, and such fine shall be payable daily until the requisition is complied with; and the Collector may proceed from time to time to levy any amount which has become due in respect of any such fine, notwithstanding that an appeal against the order imposing such fine may be pending:

Provided that whenever the amount levied under any such order shall have exceeded five hundred rupees, the Collector shall report the case specially to the Commissioner of the Division, and no further levy in respect of such fine shall be made otherwise than by authority of the said Commissioner.

Penalty for failing to give notice of injury to boundary mark.

52. Any person, being bound by the provisions of section nineteen to give notice to the Collector in respect of any boundary mark having been injured, destroyed, or removed, or requiring repairs, who shall fail to give such notice, shall be liable to a fine, not exceeding one hundred rupees, to be imposed by order of the Collector.

Penalty for removing boundary marks.

53. Any person convicted before a Collector of wilfully erasing, removing, or damaging any boundary mark (not being a landmark

fixed by the authority of a public servant within the meaning of section 434 of the Indian Penal Code) which has been lawfully erected, may be ordered by the convicting officer to pay such sum, not exceeding two hundred rupees, for each mark so erased, removed, or damaged, as the said officer may think fit, in addition to such sum as may be necessary to defray the expense of restoring the boundary mark so erased, removed, or damaged.

Collector may award portion of fine to informer.

54. The Collector may award any portion of a fine imposed under either of the two last preceding sections, and which may be realised, to any person who may have given information leading to the imposition of the fine.

Levy of fine.

55. A fine under sections fifty-one, fifty-two, and fifty-three may be levied, as far as may be practicable, in the manner provided in section 307 of the Code of Criminal Procedure, but if no moveable property belonging to the person from whom the fine is due is found in the district within which the order was passed, then such fine may be levied as if it were an arrear of revenue.

When person removing boundary mark cannot be found, Collector may repair.

56. Whenever the person erasing, removing, or damaging any boundary mark cannot be discovered, or if for any other reason it is found impracticable to recover from him the sum which he has been so ordered to pay, the boundary mark shall be restored or repaired by the Collector, and the expenses thereby incurred shall be recovered from the occupants of such of the conterminous lands, and in such proportions as to the Collector may seem fit.

Every amount due deemed to be a demand under Bengal Act VII of 1868.

57. Every amount which may become due to the Collector under the provisions of this Act in respect of any expenses incurred, or of any notices served, or of any costs payable by any party in an appeal, shall be deemed to be a demand under section two of Bengal Act VII of 1868 (*an Act to make further provision for the recovery of arrears of Land Revenue and Public Demands recoverable as arrears of Land Revenue*) and shall be leviable as such.

No appeal to lie against any order passed under this Act.

58. Except as provided in sections fifty-nine and sixty, no appeal shall lie, as of right, against any order passed under this Act by any officer; but the proceedings and orders of Assistant Superintendents and of Deputy Collectors under this Act shall be subject to the supervision and control of the Superintendent of Survey or Collector; the proceedings and orders of the Superintendent of Survey, and of the Collector, to the supervision and control of the Commissioner of the Division; and the proceedings and orders of all officers to the supervision and control of the Board of Revenue.

Government may restrict functions of Commissioner.

Provided that the Government may order that in the course of any survey under this Act the functions of the Commissioner shall be restricted to the decision of appeals under section sixty, and that the general powers of control and supervision over the Superintendent of Survey or Collector and their subordinate officers may be exercised by the Board of Revenue direct.

Appeal to lie to the Collector or Superintendent of Survey against order of Assistant Superintendent, or Deputy Collector.

59. An appeal, if presented within one month of the date of the order appealed against, shall lie to the Collector or Superintendent of Survey, against every order of a Deputy Collector or of an Assistant Superintendent,

(*a*) determining under section eight the amount to be paid as the price of materials or labor supplied;

(*b*) determining under section ten the amount to be paid as compensation;

(*c*) deciding a boundary dispute;

(*d*) imposing a fine under this Act.

Appeal to Commissioner against order of Collector or Superintendent of Survey.

60. An appeal, if presented within one month of the date of the order appealed against, shall lie to the Commissioner of the Division against every order of the Collector or Superintendent of Survey,

(*a*) determining under section eight the amount to be paid as value of materials or labor supplied,

(*b*) determining under section ten the amount to be paid as compensation;

(*c*) determining a disputed boundary;

(*d*) imposing a fine of more than fifty rupees on any person,

provided that the order appealed against under clauses (*a*), (*b*), and (*c*) shall not have been passed by the Collector or Superintendent of Survey on an appeal preferred against the order of a subordinate officer.

Orders as to costs on appeal.

61. The Commissioner, Collector, or Superintendent of Survey may pass such orders as they shall think fit in respect of the payment of costs incurred by any party in an appeal.

No suit to be brought unless appeal first preferred.

62. No suit shall be brought to set aside an order of a Superintendent of Survey, Collector, Assistant Superintendent, or Deputy Collector deciding a boundary dispute, unless an appeal shall have been first preferred under section fifty-nine or section sixty, or unless the person suing was at the time when such order was passed a minor, or insane, or an idiot.

Board of Revenue may lay down rules with sanction of Lieutenant-Governor.

63. With the sanction of the Lieutenant-Governor, the Board of Revenue may lay down rules, not being inconsistent with this Act;

to provide for the preparation of maps and registers, and for the collection and record of any information in respect of any land to be surveyed under this Act;

and generally to provide for the proper performance of all things to be done, and for the regulation of all proceedings to be taken under this Act.

All enquiries ordered to be made for the collection of information under such rules, shall be deemed to be enquiries under section six, and the Collector shall exercise in respect thereof all powers which he may exercise in respect of enquiries under that section.

FREDERICK CLARKE,

Offg. Asst. Secy. to the Govt. of Bengal, Legislative Department.

[REGISTERED NO. 29.]

No. 42 of 1875.

SUPPLEMENT TO
The Calcutta Gazette.

WEDNESDAY, OCTOBER 20, 1875.

OFFICIAL PAPERS.

Non-Subscribers to the GAZETTE *may receive the* SUPPLEMENT *separately on payment of Six Rupees per annum if delivered in Calcutta, or Twelve Rupees if sent by Post.*

CONTENTS.

	Page.
STATEMENT showing Rainfall, Weather, State and Prospects of the Crops in the different districts of Bengal, as reported to Government during the week ending the 16th October 1875...	1228
Meteorological Telegraphic Report for the period 10th to 16th October 1875	1232
RESULTS of the Meteorological Observations taken at the Surveyor-General's Office, Calcutta, from 8th to 14th October 1875	1233
Weekly Return of Traffic Receipts on Indian Railway	1234

Rainfall, Weather, and State and Prospects of the Crops.

Statement showing Rainfall, Weather, State and Prospects of the Crops in the different Districts of Bengal, as reported to Government during the week ending the 16th October 1875.

	No?	District and date of return.	Rainfall at Sudder Station in inches.	Character of the weather, state and prospects of the crops, and state of health at date.
BENGAL.				
		Western Districts.		
Burdwan Div.	1	Burdwan, Oct. 18,* '75	1·33	No rain had fallen at the sub-divisions up to the 15th, but it is believed that rain has fallen since, nearly everywhere. Rain has been reported to have fallen all along the railway line. It was much wanted.
	2	Bankoora, „ 16, „	·72	No rain during the week, except on the 16th instant. The fall seems to continue. Some apprehensions were entertained during the week, both as to the rice crop and as to the cold weather sowings, but if the present fall continue, the rice will be safe, and even now no very great loss can accrue.
	3	Beerbhoom, „ 16, „	Nil.	Weather dry, with northerly wind. State and prospects of crops continue good, but more rain is required to ensure a full harvest.
	4	Midnapore, „ 16, „	1·71	After a long interval copious rain began to fall on the evening of the 15th instant, and will apparently have been general. The rain of the last 24 hours is exactly what the late rice needed, and will also be most beneficial to the *rubbee* or cold-weather crop cultivation. If the weather now clears, prospects could hardly be better.
	5	Hooghly, „ 16, „	1·30	Weather was very hot in the day time, but cool in the night, up to the 14th instant. Cloudy since the night of the 15th, with rain at intervals. Prospects of the *aman* crop were very gloomy till the 14th instant. About 2 anna of the crop is damaged irretrievably. The rain will be of immense benefit to the crop still uninjured. A 14-anna crop may yet be harvested. General health fair, but many cases of fever in the Mofussil.
		Howrah, „ 16, „	Nil.	It has been raining since 10 P.M. of the 15th instant, and may continue some hours yet. This rain has proved very favorable to the crops.
		Central Districts.		
Presidency Div.	6	24-Pergunnahs, Oct. 18,† '75	2·38	Seasonable weather Rain has fallen throughout the district and benefitted the late rice. More is wanted in the sub-division of Sathkhirah. Cold-weather sowings have commenced. Fever is increasing at Barripore. Ordinary fever is prevailing in the sub-division of Busseerhat.
	7	Nuddea, „ 16, „	·55	Weather hot and dry Rain has been much required, and apprehensions have existed regarding the late rice on high lands. Rain is now falling, and if this is general, and tolerably abundant, the crop may be considered as nearly safe. All other crops are progressing well.
	8	Jessore, „ 16, „	Nil.	No rain; wind northerly. Ploughing for winter crops commenced. Late rice crops progressing favorably everywhere.
	9	Moorshedabad „ 16, „	·40	Weather seasonable. If the rainfall of the night of the 15th and of the 16th instant has been general and sufficient, much good will have been done, and the backward portion of the rice crop saved. Cold-weather crops are being sown. Fever somewhat prevalent in parts of the district.
Rajshahye Div.	10	Dinagepore, „ 15, „	Nil.	Weather cool and fresh. Hot sun. Rain is wanted. Rice is said to be suffering, but no harm will be done if rain falls within ten days. Ploughing for mustard sowing going on; *kalai* pulse looking well. Much fever and occasional cholera.
	11	Maldah, „ 16, „	Nil.	No rain; weather in the mornings cold. Days warm and sunny; floods continue to recede. Prospects of the *kalai* increased 60 per cent; *aman* crop doing well, but rain is wanted and expected for the former.
	12	Rajshahye, „ 16, „	·41	There was light rain on Friday evening: the rest of the week was dry. Rain is much required throughout the district for the rice crops; other crops are doing well. 3 cases of cholera reported, one fatal.
	13	Rungpore, „ 15, „	Nil.	Weather close and cloudy. The rice crops are now in a very bad condition: most of that on the high lands is damaged beyond recovery. Not more than an 8-anna crop will be realized, unless there is a copious downpour very shortly. Sugarcane is good, and cold-weather crops are being sown. Cholera has broken out in Gobindgunge.
	14	Bogra, „ 16, „	1·30	Hot and dry at the beginning of the week, with heavy rain at the end. The late rain has made the crop safe.
	15	Pubna, „ 17, „	·21	Weather clear and fine till Friday, then cloudy with light showers. State and prospects of the crops are good, and if more rain falls in a few days, the late rice crop will be very good. Fever has much decreased in Pubna, but a case of cholera has been reported in the town, and two cases at Berah.

* Telegram of the 18th October, received on the same day, shows rainfall during the seven days immediately preceding.

† Report of the 16th October, received on the same day, shows rainfall during the seven days immediately preceding.

No.	District and date of return.	Rainfall at Sudder Station in inches.	Character of the weather, state and prospects of the crops, and state of health at date.
BENGAL.—(*Contd.*)			
	Central Districts.—(Contd.)		
Cooch Behar Divn. 16	Darjeeling, Oct. 15, '75	·05	Weather clear and fine. The prospects of the crops are favorable, but more rain is wanted in some parts of the district.
Cooch Behar Divn. 17	Julpigoree, „ 16, „	Nil.	Want of rain is now generally felt all over the district, and the people are apprehensive that half of the late rice will be lost. The Deputy Commissioner believes it probable that the loss will be fully half in several places. From Boda it is reported that half the deep rice lands could not be cultivated. Still the general prospects of the district are not such as to cause apprehension. Heavy dews are falling, which do much to bring on the rice, and gathering of clouds look like rain. The jute and other early crops have been good. Early rice in some places with a partial failure.
Cooch Behar Divn.	Cooch Behar, „ 14, „	Nil.	Weather fair. The mornings and evenings are cool. The want of rain is very much felt, and the prospects of the *amun* rice have not improved.
	Eastern Districts.		
Dacca Divn. 18	Dacca, Oct. 18,* '75	Nil.	The weather was overcast on Friday and Saturday. Rain would do good to the rice on the high lands; generally the prospects of the crops are good.
Dacca Divn. 19	Fureedpore, „ 16, „	·40	Weather cool, with a little rain on last two days. The inundation has gone down very rapidly. The prospects of crops are still favorable, but a good shower is wanted. The general state of the health of the district continues good.
Dacca Divn. 20	Backergunge, „ 14, „	Nil.	Weather pleasant and seasonable. Prospects of the crops continue good, but rain is wanted in some parts. Health of the people is generally good; but five fatal cases of cholera reported from Metibhanga in Dowlutkhan.
Dacca Divn. 21	Mymensingh, „ 15, „	·04	Nights cool and pleasant, and cold season appears to be gradually setting in. Sky cloudy during the whole of the 15th instant, but no rain. State and prospects of crops are promising.
Dacca Divn. 22	Tipperah, „ 15, „	Nil.	Weather fine, clear and dry. The lately planted winter rice requires some rain, without which it will wither and bear no grain.
Chittagong Divn. 23	Chittagong, „ 14, „	Few drops.	Weather fine and calm. Mornings and evenings cool and pleasant. The crops continue to do well; one or two slight showers will do good.
Chittagong Divn. 24	Noakholly, „ 14, „	·50	Weather fair and cool; wind generally north. Some rain has fallen, but more is wanted. The reaping of the early rice crops is completed. The *amun* or late rice crop is progressing favorably. Some damage has been done to the late rice in the island of Hatya by insects called *Manjara*.
Chittagong Divn. 25	Chittagong Hill Tracts	.....	Return not received.
Chittagong Divn.	Hill Tipperah, „ 13, „	Nil.	Crop prospects good. Rice is still being transplanted here and there.
BEHAR.			
Patna Divn. 26	Patna, „ 18,* „	·03	Weather fine and clear. Rain very much wanted for the rice crops, which are drying up, and in places being cut for fodder. Health good.
Patna Divn. 27	Gya, „ 16, „	Nil.	Weather cloudless, with westerly wind, and cooler than usual at this season, but a little warmer again, with some appearance of rain since Friday at the head-quarters. State and prospects of the crops are getting rather poor. The crops on high lands have already suffered in nearly all parts of the district, and if no rain falls, the loss will probably be more than 6 annas. Prospects of cold-weather crops diminishing in proportion, almost more seriously than those of the rice.
Patna Divn. 28	Shahabad, „ 16, „	Nil.	Weather cool. Prospects of the rice crops have not improved; want of rain felt throughout. Irrigation from the canals has commenced in the Arrah and Sasseram sub-divisions. Preparations for sowing the *rubbee* or cold-weather crops have begun.
Patna Divn. 29	Durbhunga...	.....	Return not received.
Patna Divn. 30	Mozufferpore, „ 16, „	Nil.	The weather is very dry; mornings and evenings are cold. The prospects of the rice crop are daily becoming worse. Extensive failures are anticipated in Mozufferpore and Setamurhi sub-divisions. Rain is very urgently wanted throughout the district to save the rice crop, and to moisten the high lands for the sowings of the cold-weather crops. In Mozufferpore the rainfall from June to September inclusive has been only 1¼ inches greater than in the corresponding period of 1873. West wind still continues, and there is a settled appearance of fine weather.

* Telegrams of the 18th October, received on the same day, shows rainfall during the seven days immediately preceding.

	No.	District and date of return.	Rainfall at Sudder Station in inches.	Character of the weather, state and prospects of the crops, and state of health at date.
BEHAR.—(*Contd.*)				
Patna Divn.—(*Contd.*)	31	Sarun, Oct. 16, '75	Nil.	Weather clear and fine; mornings and evenings are cold; dew plenty; west wind prevailing. No rain during the week, and the *kathea* has passed over. In the low lands the prospects of the rice crop still continue favorable, but in the high lands it is suffering for want of rain. Irrigation is being resorted to where practicable; rain is most anxiously awaited. Should rain be withheld, the outturn will be much affected. Prices rising.
	32	Chumparun, ,, 15, ,,	Nil.	Rain is much wanted throughout the district. If there is no rain within the next week, the rice crop in the Mysee pergunnah will be almost entirely lost. Throughout the rest of the district from eight to twelve-anna crop may be expected without rain, but rain is wanted everywhere to secure a full crop. In Mysee the ground is so dry that it is doubtful if *rubbee* sowings will germinate at present; and if no rain falls within the next six weeks, it is to be feared that the *rubbee* crop will be lost there, as well as the rice crop.
Bhaugulpore Divn.	33	Monghyr, ,, 16, ,,	Nil.	The wind changed on the 15th instant to the east, and it may bring rain, which is much wanted. Only an 8-anna rice crop (if that) is expected unless rain falls shortly. A fair *bhadoi* crop has been reaped, and the *rubbee* or cold-weather sowings have commenced. The ryots in the *rubbee*-country complain also of want of rain.
	34	Bhagulpore, ,, 18,* ,,	Nil.	The cold dry west wind ceased on the 15th instant, succeeded by strong easterly wind; heavy clouds have been since constantly rolling up and passing over. Rainfall at Banka on the 16th idem ·45; in this sub-division more rain is required for high lands. Accounts received from Soopool show it is equally cloudy, but no rain. The rice crop is very bad in that sub-division; with heavy rain before the end of the month a 6 to 8-anna crop will be saved; without it the crop must be almost a total failure. High lands only in Mudehpoora require rain. General health is very good. Cholera reported from Naradeegur, pergunnah Soopool.
	35	Purneah, ,, 16, ,,	Nil.	During the first five days of the week a dry wind was blowing from the west; it is blowing from the east and south-east since the 15th, bringing up clouds and giving hopes of rain to follow. Owing to want of rain, the late rice crop will be but a poor one. Prospects are better in the north than in the central parts of the district. There is still much moisture in the soil, and the sowing of *koorthi* and *urhur* pulses has commenced. Land is being ploughed for oats and other winter crops.
	36	Sonthal Pergns. ,, 16, ,,	·08	The weather was unusually cold in the mornings and evenings in the early part of the week, but the bright hot sun and west wind during the day dried the ground very fast. On Friday the clouds began to gather, and a good fall of rain was expected at the sudder station; however, it was merely nominal. The barometer keeps low, and clouds are hanging about. No rain in the sub-divisions up to the 14th instant. There is no doubt that some loss to the rice crop has already happened. From Deoghur it is stated that if rain does not fall within a week, one-fourth of the crops will be lost. From all places the commencement of the failure of rice crop and the great urgency of rain is reported.
ORISSA.				
Orissa Division.	37	Cuttack, ,, 9, ,,	Nil.	Occasional storms of brief duration. Weather hot. Crops doing well. Sporadic cholera prevailing.
	38	Pooree, ,, 14, ,,	A few drops.	There was slight rain on the 7th and 10th instant; not sufficient to be measured; otherwise the weather was fair and sunny till the evening of the 13th, whence clouds are gathering, foreboding rain. The harvest of the early rice has all been reaped, and the outturn is fair. The first late rice is in ear, and wants rain urgently. The plants are being weeded, and require rain in the course of a week. The prospects of the crops are yet hopeful. Miscellaneous crops are getting on well.
	39	Balasore, ,, 15, ,,	Nil.	The early rice crops have been excellent. The main crop is still strong and healthy, but, without rain, the abundant yield will not be realized. Scarcely any rain has fallen since the 18th September, and there seems little prospect of any, the sky being clear and bright, with a steady wind from the north.

* Telegram of the 18th October, received on the same day, shows rainfall during the seven days immediately preceding.

No.	District and date of return.	Rainfall at Sudder Station in inches.	Character of the weather, state and prospects of the crops, and state of health at date.
CHOTA NAGPORE.			
	South-West Frontier Agency.		
40	Hazareebagh, Oct. 15, '75	Nil.	Weather is fair, cool and pleasant. Rain much wanted and anxiously hoped for. Should another fortnight pass without rain, half the rice crop will be lost. Want of rain also prevents the winter crops being sown.
41	Lohardugga, „ 16, „	Nil.	Cold and bright weather. The condition of the late rice crop is at present excellent. The rice is fast coming into ear, but more rain is wanted. The rice on the higher lands will suffer considerably if no rain comes. In the Palamow sub-division, if rain does not shortly fall, one-half of the rice crop will be lost, and the *rubbee* or cold-weather crop harvest will also be a very short one. General health good.
42	Singbhoom, „ 15, „	Nil.	Weather seasonable. State and prospects of crops are not so favorable as last week. Some more rain is needed. The district is healthy.
43	Manbhoom, „ 16, „	Nil.	Too much sun during the first six days of the week. On the 16th instant flights of clouds were hanging over the head, promising rain. There has not been a drop of rain at Purulia since the last report, and the want of rain is severely felt throughout the district. If it does not rain at once, the crop will not average more than 10 annas. In one pergunnah, Supur, it will not be more than 6 annas. Rice is selling at 16 seers for the rupee in the bazar This is 4 seers in the rupee less than usual. The ryots are very greatly to blame, in the northern parts of the district at least. They will not sow *aous* or *Raj dhan*, and they will not bank their fields. Had the latter precaution been taken, the fields would have been sufficiently full of water.

Published for general information.

CALCUTTA, STATISTICAL DEPT.,
The 19th October 1875.

H. J. REYNOLDS,
Offg. Secy. to the Govt. of Bengal.

Meteorological Telegraphic Report for the period 10th to 16th October 1875.

Stations.	Date.	Hour.	Barometer reduced to 32°.	Barometer reduced to sea-level.	Thermometer. Dry.	Thermometer. Wet.	Humidity Sat.=100.	Wind. Direction.	Wind. Velocity.	Rain.	Clouds.	Weather initials.
Calcutta.	Oct. 10th	10	29·941	29·959	84·0	70·3	47	N by E	..	...	.....	b
		16	29·834	29·852	86·5	72·0	46	N W	...	...	.....	b
	11th	10	29·961	29·979	83·3	66·5	36	N by W	...	...	.....	b
		16	29·850	29·868	86·0	70·0	41	N N W	...	...	.....	b
	12th	10	29·879	29·897	82·0	71·3	56	W by N	...	...	K	
		16	29·750	29·768	85·5	73·5	54	W by S	...	...	CK	
	13th	10	29·833	29·851	88·3	72·	55	N	...	...	.....	b
		16	29·734	29·752	78·	72·5	46	N by W	...	...	K	
	14th	10	29·880	29·898	85·4	73·5	54	N N E	...	...	.....	b
		16	29·786	29·804	87·8	74·0	49	N W	...	...	CS	
	15th	10	29·931	29·949	83·0	76·7	73	E	...	...	.....	o
		16	29·842	29·860	81·1	76·3	79	E by N	...	0·09	.....	o
	16th	10	29·920	29·938	75·6	74·4	74	E by S	...	2·14	.....	o, v
		16	29·815	29·883	75·9	74·5	92	E S E	...	0·44	.....	o, d
Savoy Island.	10th	10	29·944	29·950	87	73	45	N E	7·0	...	.....	b, v
		16	29·842	29·848	85	72	50	N N W	10·8	...	.....	b, v
	11th	10	29·969	29·975	85	70	47	N N W	7·6	...	C, K	b, v
		16	29·863	29·869	84	70	46	N N W	9·9	...	C	b, v
	12th	10	29·883	29·889	85	72	50	N N W	4·2	...	C	b, v
		16	29·780	29·786	85	74	57	N N W	10·1	...	K, S	b, v
	13th	10	29·835	29·841	84	75	64	N	10·6	...	K	b, m
		16	29·738	29·744	86	74	54	N N W	11·7	...	K, S	b, v
	14th	10	29·887	29·893	86	73	51	N N E	8·2	...	.....	b, v
		16	29·798	29·804	86	74	54	N N W	10·4	...	KS	b, v
	15th	10	29·921	29·927	82	70	74	N E	4·3	...	N	o, v
		16	29·813	29·819	81	77	82	N N E	8·0	...	N	b, v, u
	16th	10	29·873	29·879	83	80	87	E S E	12·7	3·20	N	b, p, g
		16	29·785	29·791	80	78	91	N E	6·9	0·20	N	b, p, v, g, q.
Chittagong.	10th	10	29·814	29 906	88	81	91	N	0·9	...	C	b, v
		16	29 727	29·819	86	74	54	N W	2·1	...	.....	b, v
	11th	10	29·870	29·963	81	71	59	N	3·1	...	.....	b, v
		16	29 743	29·835	85	72	50	W N W	4·5	...	.....	b, v
	12th	10	29·800	29·892	84	77	71	W	1·1	...	.....	b, v
		16	29·673	29·765	83	77	75	S W	5·7	...	.....	b, v
	13th	10	29·770	29·862	83	73	60	N	0·9	...	.....	b, v
		16	29·656	29·748	84	74	60	W S W	4·7	...	K S	b, v
	14th	10	29·820	29·913	82	75	70	N	0·6	...	C, K	b, v
		16	29·717	29·810	80	69	54	S W	0·7	...	C	b, v
	15th	10	29·864	29 956	83	78	78	N N E	2·0	...	C, C S	b, v
		16	29·754	29·846	87	78	65	S W S	2·9	...	CK, S	b, v
	16th	10	29·839	29 931	85	78	71	N	0·3	...	C C, K	b, v
		16	29·715	29·806	88	80	69	W	3·2	...	KS	b, v
Madras.	9th	10	29·893	29·923	77	75	90	N W by N	4	0·29	.....	o
		16	29·814	29·844	78	74	81	N N W	9	...	.....	cloudy.
	10th	10	29·919	29·949	78	75	86	N N W	13	0·02	.....	cloudy.
		16	29·806	29 836	79	76	86	N by W	14	0·01	.....	o
	11th	10	29·963	29·993	76	74	90	N W by N	8	0·54	.....	o
		16	29·813	29·843	84	76	67	N	17	0·04	.....	cloudy.
	12th	10	29·907	29·937	82	77	78	N by W	11	...	.....	cloudy.
		16	29·769	29·799	84	73	56	N	11	...	.....	cloudy.
	13th	10	29·868	29·898	81	74	70	N N W	10	...	.....	cloudy.
		16	29·735	29·765	82	72	59	N by W	11	...	.....	o
	14th	10	29·884	29·914	81	73	66	N N W	10	...	.....	cloudy.
		16	29·798	29·828	78	75	86	N by W	2	0·04	.....	cloudy.
	15th	10	29 905	29·935	76	73	86	N N W	10	0·01	.....	o
		16	29·827	29·857	81	75	74	N	18	...	.....	cloudy.
Cuttack.	9th	10	29·827	29·909	87	79	68	E	0·8	...	C	b
		16	29·743	29 825	86	76	61	E	1·9	...	K, CK, C	
	10th	10	29·870	29·952	84	76	67	N N E	0·4	...	C	b
		16	29 705	29 847	86	73	51	N N E	4·7	...	C, K	b
	11th	10	29·898	29·981	81	72	62	E S E	0·4	..	C	b
		16	29·800	29·882	85	72	50	N N E	2·3	...	C, CK	b
	12th	10	29·828	29 911	82	71	55	N W	0.5	...	.....	b
		16	29·708	29·790	86	72	48	N N E	0·8	...	K, CK	b
	13th	10	29·775	29·857	83	72	56	W	0·9	...	C	b
		16	29·678	29·760	86	71	44	N N E	2·7	....	C K	b
	14th	10	29·825	29·907	84	72	53	N N E	0·4	...	...	b
		16	29·738	29·820	86	73	51	N N E	5·3	..	K, CK	b
	15th	10	29·843	29·927	71	69	89	N	0·9	...	C	b
		16	29·736	29·818	88	74	40	N N E	5·9	...	K, CK, C	
	16th	10	29·805	29·887	83	74	63	N N E	0·6	...	C, CK	b
		16	29·686	29·768	87	77	61	N N E	1·5	....	C, K	b
Akyab.	10th	10	29 889	29·910	83	78	78	E	1·7	...	.....	b
		16	29·768	29·789	86	79	72	W	4·8	...	.....	b
	11th	10	29·919	29·940	84	74	60	N	1·6	...	.....	b
		16	29·778	29·799	86	79	72	N W	5·5	...	.....	b
	12th	10	29·852	29·873	83	76	71	N	2·7	...	.....	b
		16	29·722	29 743	85	75	60	N W	5·5	...	.....	b
	13th	10	29·842	29·863	83	75	67	E N E	1·9	...	.....	b
		16	29·725	29·746	84	75	64	W	3·8	...	.....	b
	14th	10	29·876	29·897	86	80	75	E N E	1·7	...	.....	b
		16	29·768	29·789	86	78	68	S S W	4·3	...	.....	b
	15th	10	29·924	29·945	86	80	75	E	2·8	0·20	.....	b
		16	29·808	29·826	85	77	68	S S W	5·1	...	.....	b
	16th	10	29·889	29·910	83	79	83	N E	1·2	...	.....	b
		16	29·784	29·805	85	84	95	W S W	5·0	...	.....	b

• Velocity of wind in miles per hour.

CALCUTTA,
The 16th October 1875.

W. G. WILLSON,
Offg. Meteorological Reporter to the Govt. of Bengal.

Results of the Meteorological Observations taken at the Surveyor-General's Office, Calcutta, from 8th to 14th October 1875.

Month.	Date.	Mean reduced barometer.	Thermometer.			Mean dry bulb.	Mean wet bulb.	Computed mean dew-point.	Mean degree of humidity.	Wind.			Rain.	Moon's phases.	General Remarks.
			Highest reading.	Lowest reading.	Max. solar radiation.					Prevailing direction.	Max. pressure.	Daily velocity.			
		Inches.	○	○	○	○	○	○			lb.	Miles.	In.		
Oct.	8th	29·816	89·0	78·7	146·8	83·6	76·9	72·2	0·70	N N W & W by N	...	68·8	.....	...	Cirri, cumuli, and clear.
	9th	·836	89·3	77·5	148·8	83·0	76·2	71·4	·69	W S W & N N W	...	104·6	.....	...	Clear and cumuli.
	10th	·885	86·5	75·5	144·0	81·2	72·6	66·6	·62	N N E & N W	...	122·0	.....	...	Chiefly clear.
	11th	·896	86·2	73·0	145·0	79·2	70·0	63·6	·60	N W	...	99·0	.....	...	Clear.
	12th	·816	85·6	73·0	149·0	79·3	72·4	67·6	·69	S W	...	80·2	.....	...	Cirrocumuli and cirro-strati.
	13th	·780	87·4	76·0	145·0	81·2	73·1	67·4	·64	N N W & N W	...	125·3	.....	...	Cirrostrati, cirrocumuli, clear, and cumuli.
	14th	·826	88·5	74·5	147·5	81·7	73·3	67·4	·63	N N W & N	..	145·5	.....	...	Cirrostrati and cirro-cumuli.

The mean barometer, as likewise the dry and wet bulb thermometer means, are derived from the twenty-four hourly observations made during the day.

The dew-point is computed with the Greenwich constants. The figures in column 10 represent the humidity of the air, the complete saturation of which being taken at unity. The receiver of the lower raingauge is 1½ feet, and that of the anemometer 70 feet 10 inches above the level of the ground. The velocity of wind, as indicated by Robinson's anemometer, is registered from noon to noon.

		○
The extreme variation of temperature during the past seven days	...	16·3
The maximum temperature during the past seven days	...	89·3
The maximum temperature during the corresponding period of the past year	...	91·0
The mean humidity during the past seven days	...	0·65
The mean humidity during the corresponding period of the past year	...	0·80
		Inches.
The total fall of rain from 8th to 14th ... by lower raingauge	...	Nil
The total fall of rain from 8th to 14th ... by anemometer gauge	...	Nil
Ditto ditto ditto, average of twenty-one previous years	...	1·18
Ditto ditto between the 1st January and the 14th October	...	56·54
Ditto ditto ditto, average of twenty-one previous years	...	64·03

GOPEENAUTH SEN,
In charge of the Observatory.

The 18th October 1875.

Weekly Return of Traffic Receipts on Indian Railway.

NALHATI STATE RAILWAY.

Approximate Return of Traffic for week ended 25th September 1875, on 27¼ miles open.

	Coaching Traffic.			Merchandise and Mineral Traffic.			Total receipts.
	Number of passengers.	Coaching receipts.		Weight carried.	Receipts.		
		Rs. A. P.	£. s. d.	Mds. Srs.	Rs. A. P.	£. s. d.	£. s. d.
Total traffic for the week	1,427	944 0 0	94 8 0	5,443 0	500 0 0	50 0 0	144 8 0
Or per mile of railway	52	35 0 0	3 10 0	200 0	18 0 0	1 16 0	5 6 0
For previous 12 weeks of half-year ...	14,384	9,707 0 0	970 14 0	60,814 0	5,099 0 0	509 18 0	1,480 12 0
Total for 13 weeks ...	15,811	10,651 0 0	1,065 2 0	66,257 0	5,599 0 0	559 18 0	1,625 0 0
COMPARISON.							
Total for corresponding week of previous year	1,076	707 15 2	70 15 8	6,004 0	516 12 9½	51 13 7	122 9 3
Per mile of railway, corresponding week of previous year	39	25 15 7	2 11 11	220 0	18 15 5	1 17 11	4 9 10
Total to corresponding date of previous year	13,811	10,194 15 6	1,019 9 11	1,39,265 10	8,316 14 9	831 13 10	1,851 3 9

Printed and published by EDWIN MORRIS LEWIS, at the Printing Office of the Bengal Secretariat, No. 28, Chowringhee, in the City of Calcutta,—20th October 1875.

[REGISTERED No. 29.]

No. 43 of 1875.

The Calcutta Gazette.

WEDNESDAY, OCTOBER 27, 1875.

CONTENTS.

	Page.
PART I.—Orders and Notifications by the Lt.-Governor of Bengal, the High Court, Government Treasury, &c.	1329—1339
PART IA.—Orders and Notifications by the Government of India	39 -43
PART II.—Advertisements	...1643—1663
PART III.—Acts of the Bengal Council	*Nil.*
PART IV.—Bills of the Bengal Council	*Nil.*
PART V.—Acts of the Legislative Council of India:—The Indian Law Reports Act, 1875	219
PART VI.—Bills of the Legislative Council of India:—The Repealing Bill, 1875	218—225
Report of Select Committee and Native Passenger Ships Bill, No. III	225—233
SUPPLEMENT No. 43	...1235—1260

PART I.

Orders and Notifications by the Lieut.-Governor of Bengal, the High Court, Government Treasury, &c.

ORDERS BY THE LIEUTENANT-GOVERNOR OF BENGAL.

REVENUE AND GENERAL DEPARTMENTS.

No. 1994C.S.

GENERAL.—*The 2nd October* 1875.—Baboo Poorna Chunder Ghose, Officiating Personal Assistant to the Commissioner of Rajshahye and Cooch Behar, is appointed temporarily to be Manager of the Chaklajat Zemindaries in Julpigoree, belonging to the minor Rajah of Cooch Behar.

The 21st October 1875.—Mr. T. B. Lane, c.s., reported his return from furlough on the 21st October 1875.

Mr. John Whitmore, c.s., Assistant Magistrate and Collector, is posted to Doomka, in the Sonthal Pergunnahs. Mr. Whitmore is appointed to act as a Joint-Magistrate and Deputy Collector of the First Grade.

Mr. William Miller Smith, Deputy Magistrate and Deputy Collector, Doomka, Sonthal Pergunnahs, is appointed to be temporarily a Deputy Settlement Officer in the Sonthal Pergunnahs.

This cancels the orders of the 30th August last, appointing Mr. J. F. Blumhardt to be a Deputy Settlement Officer.

The 22nd October 1875.—Baboo Jadub Chunder Gossami, Deputy Magistrate and Deputy Collector, Fureedpore, is vested with the powers of a Collector under Act X of 1870 for the purpose of acquiring lands required for public purposes in the district of Fureedpore.

Mr. John Whitmore, c.s., is allowed subsidiary leave for a period not exceeding thirty days, with effect from the 17th instant, to enable him to join his appointment on his return from furlough.

The 26th October 1875.—The following officers have been allowed extensions of leave by the Right Hon'ble the Secretary of State for India for the periods mentioned against their respective names:—

Mr. H. G. Cooke, c.s., Assistant Magistrate and Collecter, six months, on medical certificate.

„ W. K. Clementson, Deputy Magistrate and Deputy Collector, three months, on medical certificate.

„ C. Miller, Magistrate, Calcutta Police, nine months' furlough.

Mr. R. H. Wilson, C.S., First Inspector of Registration Offices, who reported his arrival at Bombay on return from furlough on the 21st October 1875, is allowed subsidiary leave for a period not exceeding thirty days, to enable him to rejoin his appointment.

POLICE.—*The 22nd October* 1875.—An extension of leave for four months on medical certificate has been granted by the Right Hon'ble the Secretary of State for India to Mr. H. Dawson of the Bengal Police.

ECCLESIASTICAL.—*The 26th October* 1875.—The privilege leave for six weeks granted to the Reverend W. C. Bromehead, Senior Chaplain, St. John's, Calcutta, under orders of the 5th October 1875, will take effect from the 12th idem.

EDUCATION.—*The 20th October* 1875.—The following gentlemen are appointed to be members of the Singbhoom District School Committee :—

Mr. M. W. Voss. Baboo Jodu Nath Sett.

The 25th October 1875.—Baboo Bama Churn Banerjea, M.A., is appointed to be a member of the amalgamated District School Committee of Hooghly and Howrah.

MEDICAL.—*The 19th October* 1875.—Mr. Seth Thomas Apcar is appointed to be Secretary to and Treasurer of the Aratoon Apcar Dispensary at Garden Reach in the 24-Pergunnahs, *vice* Mr. T. A. Apcar, deceased.

The 22nd October 1875.—Assistant Surgeon Baney Madhub Doss, attached to the Bettiah Charitable Dispensary, is allowed leave for two months, under Section 21, Chapter VI of the Civil Leave Code.

Assistant Surgeon Suresh Chunder Ghose, a Supernumerary at the Presidency, is appointed temporarily to have medical charge of the Bettiah Charitable Dispensary during the absence, on leave, of Assistant Surgeon Baney Madhub Doss, or until further orders.

The 25th October 1875.—First Grade Assistant Surgeon Greesh Chundor Dutt is appointed to have medical charge of the Charitable Dispensary at Beaulea in Rajshahye, with effect from the date on which he joined his appointment.

CUSTOMS.—*The 22nd October* 1875.—Mr. Thomas Bruce Lane, C.S., is reappointed to act as Collector of Customs, Calcutta, during the absence, on leave, of Mr. J. A. Crawford, or until further orders.

ROAD CESS.—*The 22nd October* 1875.—The following gentlemen are reappointed to be members of the District Road Cess Committee of Balasore :—

Rai Shamanund De, Bahadoor.
Baboo Madan Mohan Das.
„ Pursattam Das.
Baboo Radha Raman Das.
„ Rammohan Das.

Baboo Bhugban Dass, Zemindar and Merchant, is also appointed to be a member of the above Committee.

The following gentlemen are reappointed to be members of the Branch Road Cess Committee of Khoordah, in Pooree :—

The Sub-divisional officer of Khoordah
„ Tehsildar of Khoordah ... } *ex officio.*
„ Sub-Deputy Collector of Khoordah
Mani Brohma, Serberaker.

The following gentlemen are appointed, under Section 76, Act X (B.C.) of 1871, to be members of the Branch Road Cess Committee of Khoordah, in the district of Pooree :—

Baboo Koonja Behary Putnaik, Mooktear.
„ Balmakunda Putnaik, „
„ Sadhu Churn Putnaik.
„ Basudebnand, Mooktear.
„ Gopebundhoo, Putnaik.
„ Kreepa Sindhu Moharuthy, Serberakar.
„ Deenbundhu Putnaik, Serberakar.
„ Sham Nath Mohanty, „
„ Magoony Santra.

The 25th October 1875.—The following gentlemen are appointed to be members of the District Road Cess Committee of Bhagulpore :—

Mr M. B. Morrison,
Baboo Tej Narain, } Zemindars.

ERRATUM.—*The 22nd October* 1875.—In the orders of the 15th May 1875, published in the *Calcutta Gazette* of the 26th idem, appointing certain gentlemen to be members of the Branch Road Cess Committee of Cutwa, in the district of Burdwan :—

For "Baboo Bistoo Chunder Chowdhery," *read* Baboo "Bishna Chandra Chattopadhyay."

For "Moulvi Iggul Huq," *read* "Moulvi Nazr-ul-Haq."

R. L. MANGLES,
Offg. Secy. to the Govt. of Bengal.

[First Publication.]

ROAD CESS NOTIFICATION.

DISTRICT OF POOREE.

The 25th October 1875.—In supersession of the notification published at page 842 of the *Calcutta Gazette* dated 14th July 1875, it is notified, under Section 75 of Act X (B.C.) of 1871 (the District Road Cess Act), that the Road Cess Committee of the district of Pooree have, under Section 74 of the Act, again determined to levy the cesses under that Act at half the maximum rates for the road cess year 1875-76, that is, commencing from 1st October 1875 to 30th September 1876.

The cesses payable in the Pooree district for the year beginning with the 1st of October 1875 will therefore be at the following rates:—

I. Three pies, or one pice, on every rupee of the annual value of lands under Part II of the Act.

II. The following rates on the non-agricultural houses estimated to be of the present value of—

	Yearly Cess. Rs.	A.	P.
Not less than Rs. 100, but less than Rs. 500 ...	0	8	0
,, ,, 500, ,, ,, 1,000 ...	1	8	0
,, ,, 1,000, ,, ,, 2,000 ...	2	4	0
,, ,, 2,000 and upwards ...	1	8	0

for every Rs. 1,000, or part thereof, of estimated present value.

Shops and buildings used for purposes of trade whose estimated present value is more than Rs. 25 and less than Rs. 100, to pay a yearly tax of eight annas.

H. J. S. COTTON,
Offg. Jr. Secy. to the Govt. of Bengal.

[First Publication.]

The 25th October 1875.—The following is published for general information:—

NOTICE.

Information has been received that the *present* rates of conversion of the sterling values in money orders with the Netherlands and Switzerland give for the pound sterling in the Netherlands 11 florins 95 cents, and in Switzerland 25 francs 15 centimes. This Notice is published for the information of intending remitters, but they must understand that the rate of conversion is fixed and varied at the sole discretion of the country drawn on, and that a different rate of exchange may possibly be in force when the order is paid.

E. F. HARRISON, *Comptroller-General.*

COMPTROLLER-GENERAL'S OFFICE, the 22nd October 1875.

H. J. S. COTTON,
Offg. Jr. Secy. to the Govt. of Bengal.

[First Publication.]

The 25th October 1875.—The Lieutenant-Governor is pleased to order the publication of the following notification for general information:—

H. J. REYNOLDS,
Offg. Secy. to the Govt. of Bengal.

MARINE NOTICE.

The annual overhaul of buoys, marks, and beacons at the port of False Point has been completed; they are now in their proper position, and in good order.

T. E. RAVENSHAW, *Commissioner.*

COMMR.'S OFFICE, ORISSA DIVN., CUTTACK, the 19th October 1875.

[First Publication.]

NOTIFICATION.

The 25th October 1875.—A plan and estimates amounting to Rs. 1,75,000 (one lakh and seventy-five thousand), for laying down a tramway on the new riverside road between Bag Bazar Ghât and the jetties, having been submitted by the Commissioners for making Improvements in the Port of Calcutta with their Vice-Chairman's letter, No. 79, dated 6th April 1875, the Lieutenant-Governor has been pleased to sanction the project under Section 35, Act V (B.C.) of 1870.

H. J. REYNOLDS,
Offg. Secy. to the Govt. of Bengal.

[First Publication.]

NOTIFICATION.

The 25th October 1875.—Whereas it appears to the Lieutenant-Governor of Bengal that land is required to be taken up by Government at the public expense for a public purpose, viz. for the construction of a branch railway from the Chitpore Branch Railway to the Calcutta Strand Bank Road, it is hereby declared that for the above purpose a strip of land is required as hereinafter described, measuring, more or less, 4 beeghas and 10 chittacks.

The land is situated in holdings Nos. 186, 187, and 190, and 188, sub-division 5, grand division I, of Panchannogram, in the 24-Pergunnahs. It varies in breadth between 60 and 150 feet, and runs in a curved line from north-west to south-east from a point about 100 feet south of Chand Surkar's mosque to a point on the Nowabpi Lane, about 120 feet west of the Cossipore road, passing through the properties of the Chitpore Screw Company, Jibannissa Begum Sahiba, and Dilrasbanu Begum Sahiba.

This declaration is made under the provisions of Section 6 of Act X of 1870 to all whom it may concern.

H. J. REYNOLDS.
Offg. Secy to the Govt. of Bengal.

[First Publication.]

NOTIFICATION.

The 25th October 1875.—Whereas it appears to the Lieutenant-Governor of Bengal that land is required to be taken by Government at the public expense for a public purpose, viz. for the construction of a railway or tramway along the new Strand Road, it is hereby declared that for the above purpose a piece of land in Chitpore in the 24-Pergunnahs, measuring, more or less, 2 beeghas 17 cottahs and about 555 feet in length, and from 52 to 92 feet in breadth, is required, bounded as follows:—On the north by the premises of Messrs. Ralli Brothers; on the east by the said premises of Messrs. Ralli Brothers, by other premises in the occupation of Messrs. Ralli Brothers, and by premises in the occupation of the Hydraulic Press Company; on the south by land lately acquired by Government from Dilrasbanu Begum and others; and on the west by land in possession of Government.

This declaration is made under the provisions of Section 6 of Act X of 1870 to all whom it may concern.

H. J. REYNOLDS,
Offg. Secy. to the Govt. of Bengal.

[Second Publication.]

NOTIFICATION.

The 19th October 1875.—With reference to the Notification No. 2346, dated 5th August 1875, issued by the Government of India in the Financial Department, and published in the *Calcutta Gazette* of the 11th August 1875, exempting, in the manner and under conditions therein specified, certain goods from customs duties, the Lieutenant-Governor is pleased to empower the Collector of Customs at every port in Bengal, and the Deputy Collector and Assistant Collector of Customs at Calcutta, in cases where the Collector of Customs at Calcutta may delegate the duty, to grant the certificates prescribed in Clauses 1 and 3 of the Notification of the 5th August 1875 above referred to.

H. J. S. COTTON,
Offg. Jr. Secy. to the Govt. of Bengal.

JUDICIAL DEPARTMENT.

No. 1995C.S.

The 8th October 1875.—The following gentlemen are appointed to be Honorary Magistrates in the district of Purneah, and are vested with the powers of a Magistrate of the Third Class:—

Mr. George Sullivan Hayes, Zemindar.
Baboo Gobind Chunder Banerjea, Pleader.
,, Parvati Churn Das, Pleader.
,, Bissen Chand, Agent of Roy Luchmiput Singh Bahadoor, Banker and Zemindar.
,, Mohesh Lal, Banker.

The 20th October 1875.—The Lieutenant-Governor is pleased to accept the resignation tendered by Baboo Beni Madhab Dutta of his appointment as an Honorary Magistrate in Julpigoree.

The 22nd October 1875.—Mr. J. T. Babonau, Officiating Sub-Deputy Collector, Jehanabad, in Burdwan, is vested with the powers of a Magistrate of the Third Class.

R. L. MANGLES,
Offg. Secy. to the Govt of Bengal.

NOTIFICATION.

The 10th October 1875.—It is hereby notified that His Honor the Lieutenant-Governor has been pleased to direct that the head-quarters of the Barhnagore Sub-Registry Office be removed to Cossipore, and the Office itself called after the town in which it will be located. The arrangement will have effect from the 1st November 1875.

R. L. MANGLES,
Offg. Secy. to the Govt. of Bengal.

[First Publication.]

NOTIFICATION.

The 10th October 1875.—Under the authority vested in the Lieutenant-Governor by Section 3, Act IV (B.C.) of 1865 (an Act for the prohibition of the practice of inoculation, &c.), His Honor has been pleased to extend, from the 1st of November next, the provisions of the said Act to the town of Brahmunbaria, in the district of Tipperah, within the limits within which the District Towns' Act VI (B.C.) of 1868 is in force in the said town of Brahmunbaria.

R. L. MANGLES,
Offg. Secy. to the Govt. of Bengal.

[First Publication.]

NOTIFICATION.

* *The 25th October* 1875.—The men described in the roll below having been found culpably negligent of their duty in not bringing to the notice of the authorities the conduct of the late Nazir of the abolished Moonsif's Court at Belmaria, who has been convicted of criminal breach of trust in connection with the use of court fee stamps in that court, are hereby declared disqualified for future employment in the service of Government in any capacity.

Descriptive Roll.

Name.	Father's name.	Residence and district.	Age.	Caste.	Complexion.	Height.
						Ft. In.
Meherulla Shaik, Serishtadar of the abolished Belmaria Moonsiffee.	Turikulla Shaik ...	Village Monia, Station Belmaria, Zillah Rajshahye.	54	Mussulman ...	Dark ...	5 5
Nobin Chunder Shaha, Mohurir of the abolished Belmaria Moonsiffee.	Komolakant Shaha...	Village Nagoshigram, Station Belmaria, Zillah Rajshahye.	35 or 36	Hindu, Teelee	Ditto ...	5 3
Mohesh Chunder Lahori, Mohurir of the abolished Belmaria Moonsiffee.	Sukmohun Lahori ...	Village Joduboira, Police Station Bhaluka, Zillah Nuddea.	67	Brahmin ..	Ditto ...	5 3

R. L. MANGLES,
Offg. Secy. to the Govt. of Bengal.

[First Publication.]

NOTIFICATION.

The 25th October 1875.—It is hereby notified that the Lieutenant-Governor has been pleased to sanction the extension of the provisions of Section 34, Act V of 1861, to the town of Fureedpore from the 1st November next.

R. L. MANGLES,
Offg. Secy. to the Govt. of Bengal.

[Second Publication.]

NOTIFICATION.

The 9th October 1875.—Under the authority vested in him by Section 3, Act IV (B.C.) of 1865 (an Act for the prohibition of the practice of inoculation, &c.), the Lieutenant-Governor hereby extends the provisions of the said Act to the district of Bogra; to the thanas of Rampore Beauleah, Pooteea, and Charghat, and to the outpost of Araiee, in the Bilmariah thana, in the district of Rajshahye; and to the Sudder thana, and to thana Kurseong, in the district of Darjeeling, with effect from the 1st November 1875.

The limits within which this Act shall be in force shall be the same as those of the criminal jurisdictions of the places named.

R. L. MANGLES,
Offg. Secy. to the Govt. of Bengal.

PUBLIC WORKS DEPARTMENT,—BENGAL.

LOCAL,—COMMUNICATIONS.

The 22nd October 1875.

No. 532.—*Declaration under Section 6 of Act X of* 1870 *of the Government of India.*—Whereas it appears to the Lieutenant-Governor of Bengal that land is required to be taken by Government at the public expense for a public purpose, viz. for a site for the District Engineer's Office in the town of Motiharee, pergunnah Majhowa, zillah Chumparun, it is hereby declared that for the above purpose a piece of land measuring, more or less, 1 beegha 9 cottahs 2 chittacks (1·104 acres) of standard measurement, bounded on the north by public road, south by the lake or mun, east by the Moonsif's bungalow, and west by the charitable dispensary, is required within the aforesaid town of Motiharee.

This declaration is made, under the provisions of Section 6 of Act X of 1870 to all whom it may concern.

GEO. POTHECARY, C.E.,
Asst. Secy. to the Govt. of Bengal, P. W. D.

ESTABLISHMENT.

The 22nd October 1875.

No. 533.—*Notification.*—Mr. B. Clark, Assistant Engineer, First Grade, rejoined the Fourth Calcutta Division on the 20th September 1875, before noon.

No. 534.—Corporal E. Hughes, Overseer, First Grade, joined the Darjeeling Division on the 13th September 1875, before noon.

The 25th October 1875.

No. 535.—*Appointment.*—Mr. A. N. Stewart, Toll Collector of the Bhaugiruttee river, is appointed as Collector of Tolls and Supervisor of the Calcutta Canals and Tolly's Nullah, under Sections 8 and 13 of Act V (B.L.C.) of 1864.

No. 536.—The following order, issued by the Government of India, Public Works Department, is republished for information :—

No. 435, *of the 14th October* 1875.—The following is republished for information and guidance in the Public Works Department :—

Military Department General Order No. 510, *dated 15th May* 1874.—Under the authority of the Right Hon'ble the Secretary of State for India, it is hereby notified that the following modifications will be made in the provisions laid down in G. G. O. No. 123 of the 7th February 1873 :—

Officers of the Royal Engineers of the Imperial Establishment, proceeding home on furlough under the G. G. O. above referred to, will be allowed an advance of passage-money or free passage in a troopship (if proceeding in the trooping season), the advance to be refunded on receipt of furlough pay.

Deducting the passage-money above mentioned, the balance of furlough pay will be paid in England on presentation of an order to return to India, conditionally on its refund if the order is not carried out.

The provisions of G. G. O. No. 123 of the 7th February 1873 will not apply to Royal Engineer Officers who arrived in India before the 1st July 1872.

G. F. E. S. NEILL, *Captain*, M.S.C.,
Offg. Asst. Secretary to the Govt. of Bengal, P. W. D.

DISTRICT ROAD FUND.

NOTIFICATION.

No. 539.

The 26th October 1875.

UNDER Section 89 of Act X of 1871, the following annual accounts and reports of the District Road Committees of Patna, Gya, Shahabad, Tirhoot, Sarun, and Chumparun Districts, of works done and in progress during the past cess year 1873-74, together with the review thereon by the Commissioner of the Patna Division, are published for general information.

G. F. E. S. NEILL, *Captain*, M.S.C.,
Offg. Asst. Secy. to the Govt. of Bengal, P. W. D.

No. 3674, dated Bankipore, the 3rd December 1874.

From—G. W. VIVIAN, ESQ., C.E., Executive Engineer, Patna District,

To—The Magistrate of Patna.

WITH reference to your No. 639L., of the 30th ultimo, I have the honor to state the annual statement* of receipts and expenditure of the Patna District Road Fund for the cess year 1873-74, ending 30th September 1874, has been submitted to you with this Office No. 3577, of 17th November 1874. As for local improvement report, referred to therein, I beg to report as follows :—

1. Since I took charge of this district on the 29th April 1874, works to afford relief to the poor during the famine were only carried out on the local unmetalled roads. All the works that were provided in the annual repair estimate for 1873-74, and most part of the relief works, were executed under the superintendence of my predecessor, Mr. M. P. B Dwell. The completion reports* of the annual repairs, and a statement* showing the famine works, I herewith submit for your information and disposal.

* Fourteen completion reports for western sub-division and one statement now sent. The completion reports for eastern sub-division will be sent within two or three days.

2. No original local works have been undertaken during the year.

3. The repair works that have been executed are merely repairs to old roads, which chiefly embraced earthwork in repairing gaps and hermes, and spreading and consolidating petty repairs metal.

4. The works to afford relief to the poor were chiefly in raising low portions of the old roads. In obtaining earth for raising and repairing these roads, care was taken not to injure adjacent zemindary lands.

5. The total works executed under each sub-head, inclusive of repair and famine works, the returns show as follows, viz.—

Earthwork	...51,979,865 c. ft.
Levelling and dressing surface of road ...	.. 51,419,090 s. ft.
Collection of metal	109,506 c. ft
Spreading and consolidating metal	131,098
Repairing culverts	8 in No.
Wooden work	304·89 c. ft.
Iron work	17 seers.
Coal-tarring mile-posts	92 in No.

6. The total expenditure during the year on annual repair and relief works, &c., amounts to Rs. 2,01,644-11-4, as per details shown in the statement above referred to, paragraph 1.

7. The district is divided into four sub-divisions, viz.—

First, or head-quarters sub-division, embraces head-quarters offices, Durdha Bridge, and 31 miles of the Patna and Gya provincial metalled road. Mr. J. Keddie, Assistant Engineer, 1st Grade, is in charge of this road; and now the Government have decided that a tramway is not to be laid down on this line of road The metalling is being restored to order as far as funds are available

The Durdha Bridge has been satisfactorily completed under the special charge of the above-named Assistant Engineer, and the 7½ miles of the Patna branch road, which was made over to this district during the construction of the bridge, should again revert to the Gya District.

8. Second, or provincial sub-division, embraces all opium buildings at Goolzarbagh and Bankipore, and also all civil buildings at Patna.

9. Third or western local sub-division. This sub-division is in the charge of Baboo Sree Nath Roy, Overseer, 1st Grade, late Superintendent of District Roads. This includes all the local roads west of the Patna and Gya Road.

10. The 4th, or eastern local sub-division, is in charge of Baboo Gopal Chunder Banerjee, Overseer, 1st Grade. This includes all the roads east of Patna and Gya Road.

11. The roads from Bankipore to Dinapore, and Dinapore Cantonment to Railway Station, were under the charge of Baboo Sree Nath Roy. The recent flood having considerably damaged these roads, they were for the time being placed under the special charge of a Sub-Engineer, and promptly restored to order, as I consider that Baboo Sree Nath Roy, under the circumstances, had sufficient to do in looking after the local roads.

Much yet remains to be done to render the earthwork thrown up during the famine period available for smooth and useful traffic, and, in my opinion, the owners or occupiers of land through which these roads pass, or which these roads affect, should be asked to assist the Government in bringing them into a fair state for traffic.

Statement showing the quantity of Work executed on account of Relief Works on the following Roads in the Patna District during the year 1873-74.

NAMES OF ROADS.	Earthwork.	Levelling and dressing.
Road from Futwa to Burhea	4,166,775 c. ft.	.....
Ditto Rajgeer to Gerrick	2,055,713 „	.....
Ditto Behar to Asthawan	4,346,523 „	.....
Ditto Futwa to Raneebagh	2,283,316 „	950,400 s. ft.
Ditto Futwa to Behar	4,146,000 „	.....
Ditto Ekungurserai to Mussouree	1,370,190 „	.....
Ditto Dinapore to Nowbutpore	1,060,870 „	829,000 „
Ditto Nowbutpore to Mussouree	3,241,709 „	1,243,603 „
Ditto Munair to Bihta	475,883 „	477,916 „
Ditto Durbeshpore to Bickrum	1,117,920 „	761,416 „
Ditto Phoolwary to Surrowdha	1,763,206 „	1,561,180 „
Ditto Mokameh to Surmyrah	290,350 „	.
Ditto Munair to Punco	412,844 „	401,615 „
Ditto Rampore to Paleegunge	1,615,327 „	758,150 „
Ditto Bucktearpore to Raneebagh	7,649,486 „	2,536,400 „
Ditto Meetapore to Mahabullipore	3,933,564 „	6,315,200 „
Total ...	39,929,625	15,854,830

BANKIPORE,
The 3rd December 1874.

G. W. VIVIAN, C.E.,
Exe. Engr., Patna District.

No. 675L., dated Camp Dinapore, the 7th December 1874.

Memo. by—A. C. MANGLES, Esq., Magistrate of Patna.

COPY of Executive Engineer's report, No. 3674, of 3rd instant, with enclosures, together with the annual statement of receipts and expenditure, forwarded to the Commissioner of Patna, with reference to his Circular No. 231J., of the 20th November last. There having been no serious distress in this district, and what there was owing to the high price of food not having been confined to any special tract in it, it was considered advisable, instead of starting relief works at certain spots, and so collect large numbers of workpeople together, some of them necessarily at long distances from their homes, to improve the local fund roads generally throughout the district by raising them whenever found practicable without interfering with the natural drainage of the country above high water-mark, and so convert them from mere fair-weather tracts to roads open for traffic all the year round. In carrying out these relief measures, the old lines followed by the roads were, with one exception (the Bucktearpore and Behar roads), adapted so that no new lands had to be taken up; and in the one exception, the maliks through whose land the line taken passed have expressed their willingness to give it free of cost, on the condition of the old line being given them in exchange. In the carrying out of these works, which were only intended to last till the setting in of the rains, when it was expected that those engaged on them would be able to find plenty of employment in the fields, care was taken to render each portion of the works complete in themselves, so that when stopped they would prove to be an assistance rather than a hinderance to traffic; but unfortunately no sooner had the works been closed, and further labour on them rendered impossible by earth being unprocurable owing to the side cuts being filled with water, then heavy floods set in in many places, cutting clean gaps of many yards' width through the new earthwork, and damaging it more or less generally throughout the district. The repairing the damage done by these floods will constitute the chief works on the local fund roads this cold weather, but as it will be a work of levelling earth already thrown up more than of throwing up new earth, I hope our funds will be found sufficient.

No. 6—Part I.

PATNA DISTRICT ROAD FUND.

Account of Income and Expenditure from 1st October 1873 to 30th September 1874.

INCOME.		Rs. A. P.	Rs. A. P.
Balance on 1st October 1873 ...	Cash in hand	40,597 12 8	
	Advances outstanding	1,095 6 11	41,693 3 7
Deduct balance at credit of deposit		.....	
Receipts of the year.			
Revenue under District Road Cess Act X of 1871	Cess on lands	.....	
	„ on mines, railway, &c.	.....	
	„ on fines, &c.	.....	
Road cess leviable otherwise than under the District Road Cess Act.		.....	1,200 8 11
Receipts from tolls	Road tolls	1,550 0 9	
	Ferry tolls	27,815 10 11	
	Canal or river tolls	.....	29,365 11 8
Grants-in-aid from Provincial Reserve Fund ... Rs. 20,000		.....	
Ditto for relief works ... „ 1,10,000		1,30,000 0 0	1,30,000 0 0
Sale of produce and stores...		.....	33 2 0
Fines and refunds		.....	47 0 0
Miscellaneous		.....	2,315 14 0
	Total ...	.....	2,04,655 8 2

EXPENDITURE.		Rs. A. P.	Rs. A. P.
Collection of Revenue.			
Establishment—Magistrate's		1,873 4 0	1,873 4 0
Refunds		1,104 13 6	1,104 13 6
Outlay on district works.			
Original works...	Roads and bridges ...	62 0 0	
	River and canal works	.....	
	Ferries	.....	62 0 0
Repairs ...	Roads and bridges ...	1,70,730 9 7	
	River and canal works	.....	
	Ferries	.....	1,70,730 9 7
Establishment employed on works		3,771 10 5	3,771 10 5
Tools and plant		19,102 5 10	19,102 5 10
	Total outlay ...	.....	1,96,644 11 4
Balance on 30th September 1874.	Cash in hand ...	8,081 15 9	
	Advances outstanding ...	—71 2 11	8,010 12 10
	Total ...	.....	2,04,655 8 2

G. W. V. VIVIAN, C.E.,
Executive Engineer.

No. 6—Part II.

PATNA DISTRICT ROAD FUND.

Details of Income and Expenditure for the cess year 1873-74, *from* 1st *October* 1873 *to* 30th *September* 1874.

Sub-head of estimate.	Amount of budget estimate.	Particulars.	Amount.	Total.
	Rs. A. P.		Rs. A. P.	Rs. A. P.
Other cesses ...	1,100 0 0	Road cess leviable otherwise than under the District Itess Cess Act	1,200 8 11	1,200 8 11
		Road Tolls.		
Receipt from tolls...	4,000 0 0	Futwa gate	900 0 3	
	1,550 0 0	Phoolwary gate	458 5 6	
	550 0 0	Sherepore gate	191 11 0	1,550 0 9
		Ferry Tolls.		
Ferries ...	700 0 0	Rampore Patalai	599 15 2	
	1,800 0 0	Hurdee Chupra and Mugerpal	1,722 0 0	
	1,050 0 0	Sherepore and Dawoodpore	950 0 0	
	6,000 0 0	Nasreegunge	6,000 0 0	
	3,400 0 0	Chumpta	3,400 0 0	
	200 0 0	Dhutarpore	133 5 9	
	4,100 0 0	Mokameh	4,100 0 0	
	3,000 0 0	Barh and Benerasee	3,000 0 0	
	2,600 0 0	Mahmoodpore and Dheebhur	2,283 5 9	
	800 0 0	Withmungola	583 4 3	
	1,400 0 0	Koronta	1,066 10 3	
	2,600 0 0	Baikutpore, Kurtha, and Phoolwary, &c.	2,533 5 9	
	1,924 0 0	Ferries of other districts	1,443 12 0	27,815 10 11
		Grants-in-aid.		
Grants-in-aid ...	20,000 0 0	Amount sanctioned as per Bengal Government's No. 3739, dated 17th July 1873	20,000 0 0	
	.....	Amount sanctioned as per Bengal Government's Resolution dated the 24th January 1874	1,10,000 0 0	1,30,000 0 0
Other receipts ...	100 0 0	Sale of produce	.....	33 2 0
		Fines and Refunds.		
	.....	Amount refunded by the Executive Engineer of Patna, being the excess paid by him for freight of tools...	47 0 0	47 0 0
		Miscellaneous.		
	700 0 0	Bankipore dâk bungalow	1,300 6 0	
	50 0 0	Barh ditto	632 8 0	
	250 0 0	Khogaul ditto	375 0 0	
	.....	Rent of Mokameh godown	8 0 0	2,315 14 0
		Total Receipt ...	.....	1,62,962 4 7

Expenditure.

No. of road.	Sub-heads of work.	Amount as per budget estimate.	Amount sanctioned as relief fund.	Particulars.		Amount expended on account of annual repairs.	Amount expended on account of relief works.	Total.
		Rs. A. P.	Rs. A. P.	*Establishment on Collection of Revenue and Committee's Control.*		Rs. A. P.	Rs. A. P.	Rs. A. P.
	Original.			Salary of office and dâk bungalow establishment in Magistrate's office ...		1,873 4 0	.....	1,873 4 0
	Original.	.....	.....	Marking out a new road from Behar to Ekanger	...	62 0 0	.....	62 0 0
				Total Original Works ...		62 0 0	.....	62 0 0
4	Repairs.	8,000 0 0	.....	Metalled road from Bagh Jaffer Khan to Futwa	6	7,253 13 6	.....	7,253 13 6
5	Repairs.	7,000 0 0	.....	Metalled road from Meetapore to Sadickpore	5	1,447 1 6	.....	1,447 1 6
6	Repairs.	2,500 0 0	.....	Metalled road from Behar to Gerrieck	11½	2,570 10 7	.....	2,570 10 7
7	Repairs.	300 0 0	.....	Metalled road from Barh S. to Kutcherry	1½	282 15 9	.....	282 15 9
8	Repairs.	9,000 0 0	.....	Metalled road from Dawoodpore to Munair	9½	3,984 14 7	.....	3,984 14 7
	Repairs.	5,500 0 0	.....	Metalled road from Barh S. to Police Thana	...	184 11 3	.....	184 11 3
	Repairs.	.....	.....	Metalled road from Mokameh to river bank	...	321 15 0	.....	321 15 0
9	Repairs.	7,000 0 0	8,000 0 0	Unmetalled road from Meetapore to Mohabulipore	32	6,989 0 0	7,455 0 5	14,444 0 5
				Carried over ...		23,035 2 2	7,455 0 5	30,490 2 7
						1,935 4 0	.....	1,935 4 0

No. of road.	Sub-heads of work.	Amount as per budget estimate.	Amount sanctioned as relief fund.	Particulars.		Amount expended on account of annual repairs.	Amount expended on account of relief works.	Total.
		Rs. A. P.	Rs A. P.			Rs. A. P.	Rs. A. P.	Rs. A. P.
				Brought forward ...		1,935 4 0	.....	1,935 4 0
				Repairs continued ...		23,035 2 2	7,455 0 5	30,490 2 7
10		800 0 0	5,000 0 0	Unmetalled road from Phoolwaree to Saranda	16	800 6 0	4,767 14 0	5,568 4 0
11		500 0 0	10,000 0 0	Unmetalled road from Naleutpore to Mossouree	13	504 12 0	9,518 7 3	10,023 3 3
12		1,000 0 0	4,000 0 0	Unmetalled road from Durbeshpore to Beckram	15	1,026 6 0	3,244 2 9	4,270 8 9
13		500 0 0	2,000 0 0	Unmetalled road from Munair to Pureo	7	499 0 0	1,190 7 5	1,689 7 5
14		500 0 0	1,500 0 0	Unmetalled road from ditto to Behta	5	502 2 0	1,224 8 2	1,726 10 2
15		2,000 0 0	1,000 0 0	Unmetalled road from Futwa to Burhea	54	2,111 7 9	10,673 4 0	12,784 11 9
16		100 0 0	.....	Unmetalled road from Barh S. to Koylaghat	4	85 10 6	.....	85 10 6
18		200 0 0	.....	Unmetalled road from Seylo to Rajgeer	4	201 0 6	.....	201 0 6
21		100 0 0	.....	Unmetalled road from Bamunpore to Rajghat	4	350 6 9	.....	350 6 9
22		500 0 0	5,000 0 0	Unmetalled road from Dinapore to Nobutpore	10	500 4 0	2,772 6 2	3,272 10 2
23		1,000 0 0	5,000 0 0	Unmetalled road from Mossouree to Ekangerserai	16	1,059 6 0	4,710 0 3	5,769 6 3
24		500 0 0	5,000 0 0	Unmetalled road from Rampore to Mobabulipore	17	499 10 0	4,200 4 8	4,699 14 8
25		500 0 0	.....	Unmetalled road from Pureo to Selourecbagh	15	495 1 5	.....	495 1 5
27		150 0 0	500 0 0	Unmetalled road from Dinapore R. S. to Osry	2	149 0 0	3 14 6	152 14 6
29		1,000 0 0	14,000 0 0	Unmetalled road from Futwa to Behar	24	972 0 6	13,103 15 9	14,076 0 3
30		200 0 0	3,000 0 0	Unmetalled road from Mokameh to Surmyra	13	170 8 6	800 12 0	971 4 6
31		10,000 0 0	23,000 0 0	Unmetalled road from Bucktearpore to Ranechagh	44	10,147 7 0	26,870 12 6	37,018 3 6
34		50 0 0	.....	Unmetalled road from Barh Kutcherry to Julgobind	1½	78 4 6	.....	78 4 6
35		1,500 0 0	.....	Unmetalled road from Behta to Baroon	20	1,511 9 7	.....	1,511 9 7
36		300 0 0	12,000 0 0	Unmetalled road from Behar to Asthawan	6	284 5 3	12,928 0 0	13,212 5 3
37		200 0 0	7,000 0 0	Unmetalled road from Rajgeer to Gerrieck	6	191 12 0	8,049 6 6	8,241 2 6
38		3,800 0 0	7,000 0 0	Unmetalled road from Futwa to Ranechagh	32	3,466 13 9	8,674 14 6	12,141 12 3
39		200 0 0	.....	Unmetalled road from Islampore to Lat	4	182 10 9	.....	182 10 9
		130 0 0	.....	Ghât roads in the Western Sub-division		124 15 0	.....	124 15 0
				Mossouree Serai ...		84 6 9	.....	84 6 9
				Repairs to Behar Godawns ...		180 11 3	.....	180 11 3
				Metalled road from Bankipore to Dinapore within the Western Division ..		98 3 5	.....	98 3 5
				Levelling and dressing district roads ...		235 10 9	.....	233 10 9
				Constructing temporary bridges in Western Sub-division		71 9 11	387 7 0	459 0 11
				Constructing temporary bridges in Eastern Sub-division		315 11 0	38 8 0	354 3 0
				Unmetalled road from Futwa to Burhea with its junction from Barh R. S. to Police Thana		56 6 6	.....	56 6 6
				Repairs to Khogaul Dâk bungalow ...		26 10 3	.....	26 10 3
				Ditto to Barh ditto ..		99 0 0	.....	99 0 0
				Total Repairs ...		50,116 7 9	1,20,614 1 10	1,70,730 9 7
				Establishment.				
	Establishment.	.....		Salary and travelling allowance of Establishment in Executive Engineer's office		65 4 9	3,683 3 8	3,748 8 5
				Contingencies		.....	23 2 0	23 2 0
						65 4 9	3,706 5 8	3,771 10 5
				Tools and Plant.				
	Tools and Plants.	.....		Purchase of Tools .. .		108 15 6	10,749 4 1	10,858 3 7
				Railway freight and carriage of tools .		20 1 9	8,224 0 6	8,244 2 3
				Total Tools and Plant ...		129 1 3	18,973 4 7	19,102 5 10
				Refunds.				
	Refunds ...	.....		Amount refunded to the Tickaders, their leases having been cancelled on account of famine—				
				Futwa Gate Tickader		666 11 9	.....	666 11 9
				Phoolwaree Gate Tickader... ...		323 7 3	.....	323 7 3
				Sherepore ditto		114 10 6	.....	114 10 6
				Total refunds ...		1,104 13 6	.....	1,104 13 6
				Total Expenditure ...		53,350 15 3	1,43,293 12 1	1,96,644 11 4

REPAIRS.—(Continued.)

Memorandum showing in detail the actual Cash Balance on the 30th September 1874.

PARTICULARS.	Amount.	Total.	REMARKS.
	Rs. A. P.	Rs. A. P.	
Balance at the credit of Patna District Road Fund in the Patna Treasury	8,081 15 9	8,081 15 9	Corrected. *Vide* monthly account for September 1874.

Memorandum showing in detail the Balance at Credit of Deposit on the 30th September 1874.

Nil.

Memorandum showing in detail the Amount of Outstanding Advance on the 30th September 1874.

PARTICULARS.	Amount.	Total.	REMARKS.
	Rs. A. P.	Rs. A. P.	
Balance at debit of Public Works Department in the Patna Treasury	— 71 2 11	— 71 2 11	

BANKIPORE,
The 12th November 1874.

G. W. VIVIAN, C.E.,
Exe. Engr., Patna District.

No. 38L, dated Bankipore, the 30th January 1875.

From—A. C. MANGLES, Esq., Magistrate of Patna,

To—The Commissioner of the Patna Division.

IN accordance with the instructions contained in your letter No. 6J. of the 8th instant, I have now the honor to forward a further report on the working of the Local Funds, as prepared by the Executive Engineer, and to submit as follows.

2. I regret that I cannot speak favorably of the working of the Committee. Its members have met certainly when called upon by me to do so, but, with the exception of giving their consent to any proposals that I might have to make, they have been of very little assistance to me; nor, indeed, while our funds are as small as they now are, do I see of what much use the Committee could be. Our estimates have to be prepared with the greatest care to make both ends meet, and the work so estimated for is carried out by the Executive Engineer, who prepares the estimate, and his subordinates; so that, with the exception of transferring sometimes a few rupees from this to that road, as necessity or some unforeseen accident arises, the Committee have not much to do with the disposal of the funds.

3. The information asked for with regard to the Bucktearpore and Behar, and Baroon and Bihta roads, is furnished by the Executive Engineer in the accompanying report, and I need, therefore, only add that having lately been over the greater portion of the former road, I am of opinion that having raised it in the way we have will be a great boon to the residents of that part of the district; but, again, we are hampered from want of funds, and cannot hope to make the road what I should like to see it, *i.e.*, passable for wheel-traffic at all seasons of the year, for many years to come, doing a little by little each year. The original Baroon and Bihta road, as prepared, I believe, from imperial funds, remains much in *statu quo*, and is not now much used for traffic, the local funds having other roads running much in the same direction which draw the traffic to them on account of their being bridged, which the old road is not.

4. The time of my Sub-Divisional Officers was so fully occupied during the time of distress, and when our road works were in consequence in full swing, and sending their own grain to the interior golas, and in receiving and despatching grain in addition to their ordinary duties, that I could not impose any extra work on them in the way of conducting the repairs of roads, and I regret to say that I have few (if any) zemindars in this district to whom I would care to entrust the work.

5. With the exception of some 100 beeghas of land taken up for slightly altering the course of the Bucktearpore and Behar road, no lands were taken up by us during the past year; and these 100 beeghas, of which the value has been estimated at nearly Rs. 4,000, the zemindars have agreed to give free of cost, on the condition that the old line taken by the road be given them in exchange.

6. No such damage was caused by the floods to the roads in this district as to call for any special remarks beyond what I have already reported, *i.e.*, that though portions of the roads have been cut away, I hope that the funds at our disposal this year will be sufficient to put them to right, as we shall not require much new earthwork, but will be chiefly employed in dressing and levelling earth already collected.

No. 162, dated Bankipore, the 26th January 1875.

From—G. W. VIVIAN, Esq., C.E., Executive Engineer, Patna District,

To—The Magistrate of Patna, Bankipore.

IN continuation of my No. 3670 of 3rd ultimo, and with reference to your No. 14L, of 11th instant, forwarding copy of Commissioner of Patna's No. 6J. of 8th idem, I have the honor to state that the action taken during the late famine, in regard to the improvement of the Bucktearpore and Raneebagh road through Behar, was that such portions of the road which were not or least exposed to flood, and where labourers were abundant, have been raised and embanked from 3 to 6 feet above its existing level. Altogether about 18½ miles, namely, 11¼ miles between Bucktearpore and Behar, and 7¼ miles between Behar and Silao, have been embanked to an average height of 5 feet, as follows:—

Miles	7	to mile	9¾ = 3¾	mile.
Do.	10½	to „	17 = 7¼	„
Do.	8¾	to „	25 = 7¼	„
		Total ...	18½	„

2. The embankment being made 20 feet wide, with a slope of 2 to 1 on each side.

3. No damages had been done to this new embankment by the late floods, although it had suffered some injuries from the unusually heavy and long continued rains of the last year.

4. I know of no zemindars or landholders who had rendered any special assistance in the way of giving land or looking after annual repairs, although it must be admitted that no zemindars or proprietors of land had raised any great objections to digging the earth which has been applied for raising the road.

5. With reference to Baroon and Bihta road, I beg to state this road was not damaged by the late floods, as gaps were left varying from 1,000 to 1,200 feet; this afforded waterway, but it is desirable they should be eventually curtailed and bridged. Famine relief works were not extended to this road, but only periodical repairs were carried out to the extent of the amount provided in the local budget of cess year 1873-74 for that road.

6. A sum of Rs. 800 is provided in the current year for this road, and, it is reported by the Overseer, the amount will put the road in good repair.

No. 98, dated Camp Nowada, the 19th January 1875.

From—A. V. PALMER, Esq., Magistrate of Gya,

To—The Commissioner of the Patna Division.

I HAVE the honor to submit the accounts-current of receipts and expenditure, also the local improvement report of the District of Gya for the cess year 1873-74.

2. Owing to the distress which showed itself at the commencement of the year, the toll-bars and ferry-tolls were abolished on 1st December 1874 under orders from Government. The receipts from these sources were therefore very inconsiderable, the total being Rs. 4,705. But this was more than covered by a grant-in-aid of Rs. 20,000 for district roads, and subsequently by a further special grant of Rs. 75,000 for relief works. The total receipts for the year amounted to Rs. 1,12,091, as shown in the annual statement already submitted to you. The total expenditure for the year amounted to Rs. 42,926, leaving a balance in hand of Executive Engineer and Sub-Divisional Officers for current works of Rs. 7,980-14-6, and of Rs. 61,284-9 in the treasury.

3. This total of Rs. 69,165 is therefore available for expenditure during the cess year 1874-75.

		Distance. Miles.
1.	Nowada to Pukri Barwan	... 12
2.	Ditto to Warisbgunge	... 7¼
3.	Bureo to Gobindpore ..	... 9
4.	Jehanabad to Hoolnagunge	... 12
5.	Bela to Khudur Serai	... 8
6.	Mohorejgunge to Kootoomba	... 26
7.	Gya to Puroya ..	.. 8½
8.	Grand T. Road to Deo	... 4
9.	Sherghotty to Imamgunge	... 16
10.	Ditto to Myapore	... 2
11.	Myabeeha to Ruffigunge	... 11
12.	Obra to Daoodnugger	... 10
		126

4. *Observation on works done.*—Before proceeding to remark in detail on each work as entered in Part II of the expenditure statement herewith submitted, I desire to place on record the fact that of the 12 famine roads marginally noted, consisting of 126 miles in length, a distance of 107 miles has been thoroughly completed, bridging excepted, and that the remaining 19 miles are under construction. The very heavy rice and rubbee crop this year has caused some difficulty in obtaining labourers for the present, as all classes are more profitably engaged in agricultural pursuits.

5. Of the old existing roads, 125 miles unmetalled and two miles metalled have been repaired during the year. These have been mainly done by the Executive Engineer, from whom, however, I have not received a single completion report after personal inspection of the work.

6. I will now revert to the different works as entered in Part II of the annexed statement.

7. *Pamar and Jhokori Bridges.*—The expenditure on this work has been for collecting a few materials, surveys, &c. The Executive Engineer has not submitted yet any plan or estimate for these bridges, though required to do so two years since.

8. *Bridges on Jehanabad and Urwal road.*—Similarly no estimates have been submitted, and no expenditure incurred. Estimates were called for in January 1874.

9. *Nowada and Pukri Barwan road.*—With the exception of ½ mile, this road is completed, but requires repairs. The expenditure is slightly higher than was anticipated, in consequence of a portion being reserved as a famine work.

10. *Ruffigunge and Myebegha road.*—This road has been completed, and is in good order. The excess expenditure over estimate is attributable to the cause stated in foregoing paragraph.

11. *Obra and Daoodnugger road.*—This also has been completed. Owing to the low country through which it passes, some further expenditure in repairs will be necessary.

12. *Ticaree Bridge.*—The Executive Engineer has had charge of this. The bridge is just as it was in January 1874.

13. *Futtehpore road bridges.*—Two bridges have, after much delay, been completed by the Executive Engineer.

14. *Bela and Khidur Serai road.*—This new road has been completed, and is in thoroughly good order.

15. *Hoolusgunge road.*—The same remarks apply.

16. *Puroya road.*—This is progressing under the Executive Engineer. I have ceased to expect dispatch from this Officer.

17. *Mohorajgunge road.*—Completed by the Sub-Divisional Officer of Aurungabad, who has taken much interest in, and personally superintended, this work.

18. *Myapore road.*—This road has been completed. It was undertaken at the request of the Chota Nagpore authorities to connect their road, *vid* Chuttra, with Sherghotty.

19. *Imamgunge road.*—The most important portion, 6 miles, of this has been completed. There is no urgent necessity for undertaking the remainder, as a road already exists. It will be taken up, if feasible.

20. *Warishgunge road.*—This road has been completed. It requires ordinary repairs, which will be done during the working season.

21. *Gobindpore road.*—Four miles of this remain to be completed. It is now in course of construction. More labourers are expected in ten days' time, when the rice will be threshed out.

22. *Deo road.*—This road has been completed under the auspices of the Deputy Magistrate of Aurungabad; the Deo Moharajah having contributed handsomely towards its construction.

23. *Belthoo causeway.*—This is in fair order.

24. *Canal works.*—This expenditure was necessitated in consequence of the Dehree Executive Engineer objecting to pass water up the Patna Canal at a time when water was much wanted. To obviate this, with the Commissioner's sanction I had a broad, shallow water-course cut parallel with the Bihta Baroon road, which was fed from the canal, and by which some 20,000 beeghas of land were irrigated and crops raised.

25. There is nothing under "Repairs of original works" that calls for remark.

26. The proposals for the current year's expenditure have already been submitted to you in my budget-estimate for 1874-75, and received your sanction.

No. 6—Part I.

GYA DISTRICT ROAD FUND.

Annual Account of Income and Expenditure from 1st October 1873 to 30th September 1874.

Income.	Amount.	Total.	Expenditure.	Amount.	Total.
	Rs. A. P.	Rs. A. P.	*On Collection of Revenue.*	Rs. A. P.	Rs. A. P.
Balance on 30th Sept. 1873 ... ... Cash in hand	7,826 14 5		Establishment	175 0 0	
Advances outstanding...	1,369 4 3		Contingencies	91 14 0	
		9,196 2 8			266 14 0
			Refunds	1,997 0 0	1,997 0 0
Road cess leviable otherwise than under District Road Cess Act.	591 12 0	591 12 0	Original works ... Roads and bridges	21,104 13 8	
Receipts during the year.			River and canal works	5,260 13 6	
					26,365 11 2
Receipts from tolls ... Tolls	3,818 7 0		Repairs ... ... Roads and bridges	12,163 2 0	
Ferries	887 2 9		River and canal works	.....	
		4,705 9 9	Ferries	.....	
Grants-in-aid	95,000 0 0	95,000 0 0			12,163 2 0
Sale of produce and stores	20 0 0		Establishment	2,237 4 10	2,237 4 10
Fines and refunds	1,222 2 10		Tools and plant	320 13 6	320 13 6
Miscellaneous	1,780 9 9				
		3,022 12 7	Total outlay	.....	43,350 13 6
			Balance on 1st October 1874 ... Cash in hand	65,582 14 5	
			Advances outstanding...	3,582 9 1	
					69,165 7 6
Grand Total	.....	1,12,516 5 0	Grand Total	.....	1,12,516 5 0

GYA MAGISTRACY,
The 17th November 1874.

DHANESH CHUNDER ROY,
Depy. Magistrate, for Magistrate.

No. 6—Part II.

GYA DISTRICT ROAD FUND.

Detail of Income and Expenditure for the cess year 1873-74, *from* 1*st October* 1873 *to* 30*th September* 1874, *to accompany the Annual Account for the year.*

Sub-head of estimate.	Amount as per budget estimate.	Particulars.	Amount.	Total.
	Rs. A. P.	**Receipts.**	Rs. A. P	Rs. A. P.
Road toll	.....	Narotem Chak .. } On the road from Gya Daud-	151 4 0	
		Gole ... ... } nagar	158 12 0	
		Jamunah	700 5 0	
		Belthu, on the road from Gya to Sherghottee ...	434 6 0	
		Ghugritand, on the road from Gya to Bodh Gya ...	521 4 0	
		Hisuah ... ... } On the road from Gya to	125 0 0	
		Burgereh ... ... } Nawada	803 2 0	
		Repthu, on Behar road	178 12 0	
		Toll for 1872, as per Accountant-General's letter No. 406T, dated 16th April 1872, as per Government order No. 2888, dated 6th July 1873	745 10 0	3,818 7 0
Ferry toll	.....	Soane	632 15 6	
		Deobarra	229 1 3	
		Kenjor	25 2 0	
				887 2 9
Other cesses	.....	One per cent road cess	591 12 0	591 12 0
Grant-in-aid	.....	Amount sanctioned as per Bengal Government's No. 3739, of 17th July 1873	20,000 0 0	
		Amount sanctioned as per Bengal Government's R. and S. Department No. 249 of 24th January 1874	75,000 0 0	
				95,000 0 0*
Other receipts ...	.....	Sale of produce and stores	20 0 0	
		Fines and refunds	1,223 2 10*	
		Miscellaneous	1,780 9 9*	
				3,022 12 7
		Grand Total ...	.....	1,03,320 2 4
		Expenditure.		
Establishment on collection of revenue and Committee's control.	300 0 0	Clerk	175 0 0	
	100 0 0	Contingencies	91 14 0	
				266 14 0
Original works ...	10,000 0 0	Pamar and Jokhari bridges...	983 8 3	
	1,230 0 0	Bridges on Jehanabad and Arwal road ...		
	1,500 0 0	Nawada to Pakribrahman road	1,892 13 3	
	2,744 0 0	Raffiganj and Myabigha road	2,024 7 7	
	1,975 0 0	Abra and Daudnagar road	1,858 2 9	
	716 0 0	Tekari bridge	841 9 0	
	658 0 0	Falebpur road bridge	1,369 15 0	
	1,500 0 0	Bela and Kidarari road	816 2 6	
	2,485 0 0	Hulasganj road	3,821 12 1	
	1,650 0 0	Parujar ad	644 0 11	
	3,600 0 0	Maharajganj road	2,613 12 0	
	340 0 0	Myapur road	413 6 9	
	1,930 0 0	Imamganj road	389 9 2	
	1,496 0 0	Warisaliganj road	1,563 8 10	
	1,710 0 0	Gobindpur road	614 11 6	
	600 0 0	Deo road	455 11 10	
	281 0 0	Belthu causeway	281 0 0	
	100 0 0	Falebpur drain bridge	12 10 8	
	48 0 0	Digging foundation of drain bridge on Gopalganj road ..	48 0 0	
				21,104 13 8
	5,260 13 6	Canal works	5,260 13 6	5,260 13 6
Repairs	4,265 0 0	Daudnagar road	4,014 10 6	
	462 0 0	Sherghotti road	324 0 0	
	756 0 0	Nawada road	756 14 7	
	362 0 0	Gopalganj road	361 12 0	
	420 0 0	Falebpur road	420 0 0	
	420 0 0	Sarbabda road	661 2 8	
	662 0 0	Jehanabad and Arwal road...	1,052 13 0	
	5,000 0 0	Behar and Rajauli road	3,016 3 11	
		Rajauli bungalow chowkidar	42 0 0	
	1,500 0 0	Tekari road	532 7 1	
	1,050 0 0	Fairweather roads	152 0 0	
	4,000 0 0	Bridges and culverts...	7 0 0	
	654 0 0	Abra road	64 8 0	
	300 0 0	Maintaining trees	169 15 6	
		Repairs to road (as per Magistrate's No. 1960, dated 28th August 1874)	567 10 9	
				12,163 2 0
		Establishment employed on works.		
		Daffadars	250 5 4	
		Overseers	1,986 15 6	
				2,237 4 10
Tools and plant ...	300 0 0	Tools and plant	320 13 6	320 13 6
Refunds	.....	Refunds	1,997 0 0	1,997 0 0
		Grand Total	... .	43,350 13 6

* Corrected as per Controller's No. 3907 of 14th July 1874.

Memorandum showing the Actual Cash Balance on 30th September 1874.

PARTICULARS.	Amount.	Total.	REMARKS.
	Rs. A. P.	Rs. A. P.	
Balance at credit of the Gya District Road Fund in the Gya Treasury	61,284 9 0	61,284 9 0	
Cash in hands of the Deputy Magistrate of Nawada ...	1,671 12 3		
Cash in hands of the Deputy Magistrate of Jehanabad .	583 3 11		
Cash in hands of the Deputy Magistrate of Aurungabad	2,043 5 3	4,298 5 5	
Total .	....	65,582 14 5	

Memorandum showing in detail the Balance at Credit of Deposit on 30th September 1874.

Nil.

Memorandum showing in detail the Amount of Outstanding Advances on 30th September 1874.

PARTICULARS.	Amount.	Total.	REMARKS.
	Rs. A. P.	Rs. A. P.	
Balance at credit of Public Works in the Gya Treasury	3,582 9 1		
Amount due by contractors	.....		
Total ..	.....	3,582 9 1	

No. 179, dated Gya, the 31st January 1875.

From—A. V. PALMER, Esq., Magistrate of Gya,

To—The Commissioner of the Patna Division.

WITH reference to your No. 20J. of 28th instant, and in continuation of my No. 98 of 19th idem, I have the honor to report on the points noted by you. At the same time I beg leave to state that I do not find that reports on these points are specially required under Bengal Government Resolution of 7th ultimo, received with your 256J. of the 16th idem.

2. The District Committee has met on two days during the past year, viz., 13th and 14th of August 1874, to audit accounts and consider the budget for the ensuing year. As a matter of fact, the native members take little or no interest in the matter, and we have only one non-official European gentleman in the district.

3. The waterfall this year has been extraordinary, 56 inches having been registered against the average fall of 33 inches.

4. Breaches were made in several of the district roads, which have since been repaired. No serious damage or lengths of road were carried away, but merely large cuttings, which should have been filled up by the Executive Engineer as soon as the rains closed, and which caused a good deal of inconvenience.

No. 348, dated Arrah, the 4th January 1875.

From—H. W. ALEXANDER, Esq., Chairman, District Road Committee, Shahabad,

To—The Commissioner of the Patna Division.

WITH reference to the Government of Bengal's No. 50 dated 23rd July 1873, and your Office No. 263 dated 3rd November 1874, and subsequent reminders, I have the honor to submit the following report on works of local improvement undertaken from the District Road Funds of this district for the cess year 1873-74.

2. The estimated income of the year was as follows:—

	Rs.	A.	P.
From road cess leviable otherwise than under the District Road Cess Act X of 1871	16, 50	0	0
„ ferries	9,571	4	0
„ grants-in-aid	20,000	0	0
„ mothurfa	250	0	0
„ miscellaneous	500	0	0
The amount outstanding and unexpended at the close of the year 1872-73	35,208	12	7
Total ...	81,780	0	7

3. The actual receipts in the year were as follows:—

	Rs.	A.	P.
From road cess leviable otherwise than under the Road Cess Act No. X of 1871	17,449	6	9
„ ferry tolls	6,640	6	4
„ grants-in-aid	76,486	0	0
„ miscellaneous, including the sum given by the Maharaja of Doomraon for raising the Poorunda and Saryah road	10,284	9	0
„ balance of 1872-73	35,208	12	7
„ Government grain used on relief works ...	36,464	11	2
Total income ...	1,82,533	13	10

4. The estimated expenditure for the year was as follows:—

Original works, roads and bridges	12,000	0	0
Repairs and maintenance, roads and bridges ...	30,600	0	0
Ferries	100	0	0
Tools and plant	1,000	0	0
Repairs, staging bungalow	150	0	0
Contingencies	300	0	0
Establishment	1,700	0	0
Estimate of relief works	3,13,429	0	0
Grand Total ...	3,59,279	0	0

5. The actual expenditure for the year was as follows:—

Original works, roads and bridges, as relief works ...	1,12,890	6	6
Annual repairs—794 miles district roads	30,661	7	0
Repairs of bridges in the district	1,530	1	8
Filling Kyah Tank	3,247	13	1
Metalling roads	10,962	2	3
Repairs of dawk bungalow and pay of servants, &c. ...	308	11	10
Ferries and earnest money and refunds to moostajirs ...	637	3	5
Tools and plant (new and old tools)	2,766	8	2
Establishment	1,674	2	2
Total ...	1,64,678	8	1

Out of this sum, Rs. 1,16,596-3-1 was expended by the District Engineer, and Rs. 48,082-5 by the Sub-Divisional Officers, by non-official landholders, and by the District Road Overseer and Sub-Overseers employed by the District Road Committee. The usual superficial repairs of the district roads, &c., were carried out in a satisfactory manner. The detailed account of the income and expenditure of the District Road Fund money will be submitted during this week: it is under preparation.

No. 20, dated Arrah, the 8th February 1875.

From—W. H. ALEXANDER, Esq., Chairman of the District Road Committee, Shahabad,

To—The Commissioner of the Patna Division.

IN continuation of this Office No. 4 of the 29th ultimo, and with reference to 2nd paragraph of your letter, No. 28J. of the 26th ultimo, I have the honor to report on certain points not given in this Office local improvement report submitted with memorandum No. 348 of the 4th ultimo, as follows.

2. The attendance of the members of the District Road Committee was regular and fair, and the Committee sat four times during the last cess year 1873-74.

3. Efficient assistance was received from the Sub-Divisional Officers and certain European resident landholders in repairing most of the roads and some of the bridges, &c., in the district, and the work was on the whole executed to the satisfaction of the Committee.

4. The Sasseram and Arrah, Koilwar and Rohtas, Doorgawtee and Kurumnassa, and Koilwar and Burarah roads were considerably damaged by the floods, and the repairs to them were executed by the Sub-Divisional Officers, Public Works Department, and Sub-Overseers of this Office.

5. The road from the Arrah Railway Station to the Ganges was much damaged by the heavy traffic of carts conveying Government grain to Chupra, &c. Rs. 7,875 has been sanctioned for repairing this road; it is now under repair; and an application has been submitted for a further sum of Rs. 2,231-3-5, in order to complete the repairs of this road in a proper manner.

6. For the new road opened this year from Sarenja on the Chowsa and Sasseram road to Saraja on the Doomraon and Bickramgunge road, the land was given up by the owners free of cost; the chief owner being the Maharajah of Doomraon, who, in addition, gave a sum of Rs. 9,000 to help towards the construction of that portion of the road which lies between Itari and Sureya.

7. For the new road leading from Bickramgunge to Susna, none of the land was given free of cost. This road, when completed, which at present, owing to a want of funds, the Committee are unable to do, will prove one of the most important roads in the district, opening out, as it will do, a part of the district which hitherto has been inaccessible to cart traffic.

8. A third new road from Gurhani to Bihta, an equally useful one, also remains incomplete. A small quantity of land for this road was given free of cost by the owners.

9. A fourth road from Poorunda on the Chowsa and Mohuneah road to Jehanabad *viâ* Khiree was opened out. This road follows the line of all old "Nawabee" road, which had fallen into disuse. The necessary land therefore required for it was taken up free of cost. I lately travelled along nearly the entire length of this line of road. More money is required to complete and dress the earthwork on it, and put it into a fit state for general traffic. At present the District Committee have no funds available for this purpose.

10. The first and second roads were very carefully surveyed and aligned by the District Engineer, Mr. Macnamara, and Lieutenant Fuller, R.E., who was working under him during the time of scarcity and relief.

11. Additional expenditure was incurred on the rest of the work caused by the high prices which ruled last year. This was unavoidable, for the district road works afforded relief to the agricultural and unskilled labourer, and even to the maimed and halt; all skilled labourers, as far as was possible, being sent to the canals.

12. The normal rates in this district, including cost of petty establishment, varies from Rs. 1-8 to Rs. 2 per 100 cubic feet, whereas last year the actual expenditure varied from Rs. 1-12 to Rs. 3-8.

13. I trust the above information will meet the requirements of your letter No. 28J. of the 26th January 1875.

No. 6—Part I.

SHAHABAD DISTRICT ROAD FUND.

Annual Account of Income and Expenditure from 1st October 1873 to 30th September 1874.

	Rs. A. P.	Rs. A. P.
Balance on 1st October 1873 ... Cash in hand	22,854 13 1	
Advances outstanding ...	12,610 0 5	
	35,464 13 6	
Deduct balance at credit of deposits	3,801 12 9	
		31,663 0 9
Receipts of the year.		
Revenue under District Road Cess Act of 1871 ... Cess on lands	.....	
„ on mines, railways, &c. ...	.....	
„ on houses	.....	
Fines	.....	
Road cess leviable otherwise than under District Road Cess Act.	17,449 6 9	17,449 6 9
Receipts from tolls ... Road tolls	....	
Ferry „	6,640 6 4	
Canal or river tolls	.....	
		6,640 6 4
Grants-in-aid from Provincial Reserve Fund	76,486 0 0	76,486 0 0
Sales of produce and stores	.....	
Fines and refunds	98 2 10	
Miscellaneous	10,186 6 2	
		10,284 9 0
Grand Total	.....	1,42,523 6 10

	Rs. A. P.	Rs. A. P.
Collection of Revenue.		
Establishment	574 10 1	
Contingent charges	109 8 1	
		684 2 2
Refunds to ferry mostajirs	536 10 8	536 10 8
Outlay on District Works.		
Original works... Roads and bridges	1,13,368 9 10	
River and canal works	.....	
		1,13,368 9 10
Repairs ... ... Roads and bridges	46,257 0 10	
River and canal works	.....	
Ferries	100 8 9	46,357 9 7
Establishment	990 0 0	990 0 0
Tools and plants	2,766 8 2	2,766 8 2
Total outlay to be passed ...	... ..	1,64,703 8 5
Balance on 30th September 1874 Cash in hand (in treasury as per pass book)	24,356 6 6	
Less amount of cheque No. 14 of 16th October 1873, charged in account, but not yet paid from treasury	8 8 0	
	24,347 14 6	
Advance outstanding	6,554 5 8	
	30,902 4 2	
Deduct balance at credit of deposit	53,082 5 9	
		— 22,180 1 7
Grand Total . ..	... ..	1,42,523 6 10

H. M. ALEXANDER, *Chairman.*

No. 6—Part II.

SHAHABAD DISTRICT ROAD FUND.

Details of Income and Expenditure for the Cess year 1873-74, *from* 1st *October* 1873 *to* 30th *September* 1874, *to accompany the Annual Account for the year.*

Sub-head of estimate.	Amount as per budget estimate.	Particulars.	Amount.	Total.
		Income.	Rs. A. P.	Rs. A. P.
		Amount Collected under Act X of 1871.		
	16,250 0 0	Amount Collected Road cess on 1 per tent revenue ...	17,449 6 9	
				17,449 6 9
Receipts from ferries.	.....	Ferry collection of Tillothoo Ghât	14 2 8	
	2 5 0 0	Ditto ditto of Karumnassa	287 8 0	
	1,300 0 0	Ditto ditto of Lachoomun Chuprah	1,341 0 0	
	2,550 0 0	Ditto ditto of Ekawhah	2,083 5 4	
	.....	Ditto ditto of Kotonpore	400 0 0	
	.....	Ditto ditto of Thorah Nuddee	250 0 0	
	.....	Ditto ditto of Kythee	37 8 0	
	775 0 0	Ditto ditto of Koelwar	415 0 0	
	550 0 0	Ditto ditto of Sorawdha	308 5 4	
	1,200 0 0	Ditto ditto of Nasseeegunge, Jamalpore, and Daoodnugur	337 8 0	
	360 0 0	Ditto ditto of Bandoo, ditto	162 4 0	
		Ditto ditto of Darhat and Janpore, ditto ...	37 8 0	
	1,000 0 0	Ditto ditto of Sinha, ditto	728 3 0	
	400 0 0	Ditto ditto of Pandooree and Labudnabad ...	125 10 0	
	180 0 0	Ditto ditto of Dhundheeha	15 0 0	
		Ditto ditto of Tildthoo and Mahooson ...	52 8 0	
	170 0 0	Ditto ditto of Baheeara	45 0 0	
	931 4 0	Other ferries	.....	
				6,640 6 4
		Fines and refunds	98 2 10	
	750 0 0	Miscellaneous	9,224 12 2	
		Receipts from dâk bungalow	961 10 0	
				10,284 9 0
		Rs. A. P.		
Grant-in-aid ...	20,000 0 0	Amount sanctioned as per Bengal Government's No 3739 of 17th July 1873 ... 20,000 0 0		
		Amount sanctioned as per Bengal Government's No. 466, dated 29th January 1874 40,000 0 0		
		Amount sanctioned as per Bengal Government's No. 5521—S.R., dated 7th September 1874 ... ... 16,486 0 0		
			76,486 0 0	76,486 0 0
		Total Income ...	.....	1,10,860 6 1
		Expenditure.		
		Rs. A. P.		
Establishment for collection of revenue.		Establishment—		
		Outlay on district works ... Writer from 1st October 1873 to September 1874 ... 214 10 1		
		Account alluded to Fouzdaree office 165 0 0		
		Original works ... Commissioner's writer 140 0 0		
		Chuprasee ... 55 0 0		
		Contingent ... 109 8 1		
				684 2 2
		Roads and Bridges.		
Original works ...	5,112 0 0	Construction of Kookurnyee bridge	129 4 5	
	3,000 0 0	Ditto of bridge and purchase of saul timber for bridge	2,640 12 2	
	8,666 0 0	Raising Bhabooah and Mohaneeah road	9,237 1 3	
	4,914 0 0	Ditto Hata and Doorgowtee ,, ...	12,524 5 4	
	11,804 0 0	Ditto Saryah and Poorunda ,, ...	6,740 1 0	
	52,580 0 0	Ditto Bickrum and Mohaneeah ,, ...	4,782 0 6	
	30,127 0 0	Ditto Kheree and Jehanabad ,, ...	16,425 0 6	
	5,000 0 0	Ditto Kasmnagur and Arrah ,, ...	3,228 8 0	
	10,080 0 0	Ditto Sahar and ,, ,, ...	14,312 13 10	
	6,336 0 0	Ditto Peero and ,, ,, ...	5,075 11 3	
	7,800 0 0	Ditto Jeha abad and Karumnassa ,, ...	14,196 6 6	
	.....	Ditto Bhugwanpore and Chynepore road... ...	3,338 9 6	
	4,779 0 0	Ditto Chand and Khajoorah road survey	50 0 0	
	1,600 0 0	Ditto Jehanabad and Barraon road	4,660 13 8	
	13,261 0 0	Ditto Arrah and Jugdispore ,, ...	4,0-8 7 11	
	.....	Ditto general relief works (scarcity and relief) ...	916 6 8	
	.....	Ditto Koormabad road	419 4 3	
	2,000 0 0	Improving tank	530 3 8	
	.....	Repairs of bridges	4 13 0	
	8,367 0 0	Raising Seekruhta road	2,722 12 10	
	.....	Ditto Jamoosoon and Dhunsoohee road	308 15 6	
	3,297 0 0	Ditto Kheree and Poorunda road	2,124 8 3	
	.....	Ditto Soonpa and Itaree road	287 11 6	
	500 0 0	Ditto Chenaree and Mullipore road	860 11 11	
	4,914 0 0	Ditto Hata and Darowlee ,, ...	3,485 4 7	
	16,502 0 0	Compensation of land for relief ,, ...	288 13 1	
				1,13,368 9 10
		Carried over ...	.....	1,14,062 12 0

Sub-head of estimate.	Amount as per budget estimate.	Particulars.	Amount.	Total.
	Rs. A. P.		Rs. A. P.	Rs. A. P.
		Brought forward ...	... ...	1,14,052 12 0
		ROADS AND BRIDGES.		
Repairs	1,050 0 0	Repairs Doorgowtee and Karumnassa road	336 5 11	
	15,000 0 0	Ditto part of Soane road	7,403 15 10	
	2,440 0 0	Ditto Koelwar and Jadoonathpore „	2,160 13 9	
	2,000 0 0	Ditto Sasseram and Chowsah road	1,431 5 0	
	3,610 0 0	Ditto bridge	1,530 1 8	
	2,000 0 0	Ditto Nasseregunge and Domraon „	1,356 14 5	
	280 0 0	Ditto Bhugwanpore and Darowlee road	280 0 0	
	135 0 0	Ditto Bhaboosh and Bhugwanpore road	135 0 0	
	460 0 0	Ditto Mohannah and Bhabooah road	197 9 7	
	560 0 0	Ditto Jehanabad and Karumnassa road	308 0 6	
	350 0 0	Ditto Hata and Darowalee road	325 4 7	
	.....	Metalling Zumuneah and Doorgowtee road ...	986 8 4	
	.....	Repairs Saryah and Poorunda road	67 10 10	
	550 0 0	Ditto Arrah and Burnarah road	405 5 8	
		Rs. A. P.		
	3,200 0 0	Filling Kyah tank... ... ... 3,656 15 1		
		Less amount 409 2 0		
		3,247 13 1	3,247 13 1	
	7,875 0 0	Collected metal for repairs Arrah station Gaungey ...	3,275 4 0	
	150 0 0	Repairs dâk bungalow	308 11 10	
	.....	Ditto road from Arrah station to Gaungey ...	815 4 9	
	200 0 0	Ditto Ramghur and Nawaon road	200 0 0	
	300 0 0	Ditto Jehanabad and Cheuaree „	228 12 0	
	.....	Metalling Dehree bridge and factory road	1,466 14 0	
	2,900 0 0	Repairs Koelwar and Chawsah road	1,462 9 10	
	420 0 0	Ditto Beheeah and Sinha road	827 14 6	
	180 0 0	Ditto Sasseraa and Beheeah road	268 5 9	
		Ditto Bindwaleeah to Sasseraa	443 14 9	
	550 0 0	Ditto Arrah and Sinha road	466 6 11	
	70 0 0	Ditto Kaishopore and Khaemnugur road... ...	73 1 3	
	225 0 0	Ditto Koelwar and Burharah road	215 12 4	
	120 0 0	Ditto Behegung and Jugdispore road	120 3 6	
	120 0 0	Ditto Arrah and Ukhgaon road	144 11 3	
	540 0 0	Ditto „ and Peero road	662 14 10	
	950 0 0	Ditto „ and Suhar „	540 14 3	
	1,320 0 0	Ditto Buxar and Burraon road	451 15 10	
	3,250 0 0	Ditto Sasseram and Beheeah road	2,528 4 7	
	.....	Ditto Raghoonathpore to Buxar old road ...	40 7 0	
	.....	Ditto Chowsah and Jawoonon road	413 0 6	
	620 0 0	Ditto Mohannah and Chowsah road	620 0 0	
	270 0 0	Ditto Denarah and Dildarnugar „	270 0 0	
	...	Ditto Poorunda and Kharee road	124 8 3	
	...	Ditto Soonpa and Kharee road	335 15 6	
	560 0 0	Ditto Domraon and Roosagur road	527 8 9	
	5,874 0 0	Metalling Buxar town road	6,230 0 3	
	220 0 0	Repairs Bulleah Ghât and Domraon road	667 11 6	
	280 0 0	Ditto Nynepore and Raghoonathpore road . .	247 15 0	
		Ditto Nawanugur and Roopsagur road	20 0 0	
	...	Ditto and raising Nemeznuddee road	1,053 11 0	
	100 0 0	Ditto Bulgaon and Tendoonee road	75 0 0	
	520 0 0	Ditto Sasseram and Tillothoo „	519 9 11	
	160 0 0	Ditto Burraon and Jehanabad „	159 14 8	
	.....	Petty repair of roads for Government carts, &c. ...	133 11 5	
	.....	Compensation of land taken for jail tank	128 1 9	
	.. ...	Repairs of serai	25 0 0	
				46,257 0 10
		FERRIES.		
	100 0 0	Repairs of boats and pay of boatman	100 8 9	100 8 9
	1,000 0 0	Purchase of tools, &c.	2,766 8 2	2,766 8 2
		ESTABLISHMENT.		
	1,080 0 0	1 Overseer from 1st October 1873 to September 1874 ...	550 0 0	
		2 Sub-Overseer ditto ditto ditto	440 0 0	
				990 0 0
		Total ...	... ..	1,64,166 13 9
		REFUNDS.		
		Refunded to moostajirs of ghâts ...	.....	536 10 8
		Grand Total ...	... ..	1,64,703 8 5

Memorandum showing in detail the actual cash balance on the 30th September 1874.

Particulars.	Amount.	Total.	Remarks.
	Rs. A. P.	Rs. A. P.	
Balance at credit of the Shahabad District Road Fund in the Shahabad Treasury	24,356 6 6		
Less amount of cheque issued but not cashed ...	8 8 0		
		24,347 14 6	

Memorandum showing in detail the balance at credit of deposit on the 30th September 1874.

PARTICULARS.	Amount.	Total.	REMARKS.
	Rs. A. P.	Rs. A. P.	
Baboo Sookh Lall, Overseer	374 2 9		
C. Fox, Esq., of Doomraon	172 3 6		
J. Mylne, Esq, of Beheeah	82 2 2		
W. Smyth, Esq., of Debree	1,222 7 0		
J. Newland, Esq, Massycen Factory	180 12 10		
		2,031 12 3	
P. W. Department	38,498 5 5*	38,498 5 5	
Sub-Divisional Officers and Overseers ...	9,006 8 3	9,006 8 3	
Less amount, as per Controller's No. 7910, of 23rd June 1874	.....	3,545 11 10	
Grand Total ...	.....	58,082 5 9	

Memorandum showing in detail the amount of outstanding advances on the 30th September 1874.

PARTICULARS.	Amount.	Total.	REMARKS.
	Rs. A. P.	Rs. A. P.	
Deputy Magistrate of Sasseeram...	3,187 15 3		
Assistant Magistrate of Buxar	2,155 11 11		
M. Fox, Esq., of Kuteeah	641 10 6		
E. Solano, Esq.	524 6 8		
Sub-Overseer Goburdun Lall	21 0 10		
Mr. Smail	0 5 0		
Foorman Singh	23 3 6		
		6,554 5 8	

* As per Executive Engineer's Schedule 38,499 12 0
Deduct refund made in August 1874 ... ... 1 6 7
38,498 5 5

C. F. WORSLEY, *Chairman.*

No. 99, dated Mozufferpore, the 16th March 1875.

From—C. F. WORSLEY, Esq., Officiating Magistrate and Chairman of the District Road Committee of Tirhoot,

To—The Commissioner of the Patna Division, Bankipore.

I HAVE the honor to forward the annual account of income and expenditure of Tirhoot District Road Fund from 1st October 1873 to 30th September 1874.

2. I trust that in consideration of the very exceptional operations of the past year, over which the District Road Committee had practically no control, and in the absence of requisite information regarding the numerous and various works executed during the famine, I may be excused from submitting a regular report required in paragraph 3 of Government Circular No. 50 dated 23rd July 1873.

No. 6—Part I.

TIRHOOT DISTRICT ROAD FUND.

Annual Account of Income and Expenditure from 1st October 1873 to 30th September 1874.

		Rs. A. P.	Rs. A. P.			Rs. A. P.	Rs. A. P.
Balance on 1st October 1873.	Cash in hand	45,422 12 8		*Collection of Revenue.*			
	Advances outstanding	9,003 4 11	54,426 1 7	Establishment		1,035 0 0	
Receipts of the year.				Contingent charges		.....	1,035 0 0
Road cess leviable otherwise than under the District Road Cess Act		380 9 9		*Outlay on District Works.*			
Receipts from tolls—					Rs. A. P.		
Ferry tolls		1,00,044 6 9		Original works	Roads and bridges ... 22,46,097 0 7 River and canal works ... 25,409 11 3	22,71,506 11 10	
Grants-in-aid from Provincial Reserve Fund		12,50,000 0 0		Repairs	Roads and bridges ... 77,688 1 3 River and canal works ... 56,019 2 8 Ferries 500 0 0	1,34,207 3 11	
Sales of produce and stores		116 4 0		Establishment		27,446 8 11	
Fines and refunds		9,014 4 0		Tools and plants		49,298 0 1	
Miscellaneous		2,849 4 0	13,62,404 12 6	Total outlay to be passed		.....	24,82,458 8 9
							24,83,493 8 9
				Balance on 30th September 1874.	Cash in hand	4,08,742 13 3	
					Advances outstanding	1,15,861 5 7	
						5,24,604 2 10	
				Deduct— Balance at credit of deposits		15,91,266 13 6	—10,66,662 10 8
Total ...		.....	14,16,830 14 1	Total ...		.....	14,16,830 14 1

C. F. WORSLEY,
Offg. Magistrate and Chairman.

No. 6—Part II.

TIRHOOT DISTRICT ROAD FUND.

Details of Income and Expenditure for the cess year 1873-74, *from* 1st *October* 1873 *to* 30th *September* 1874, *to accompany the annual account for the year.*

Sub-head of estimate.	Amount as per budget estimate.	Particulars.	Amount.	Total.
	Rs.	Income.	Rs. As. P.	Rs. As. P.
Road cess leviable otherwise than under District Road Cess Act.	.....	One per cent. road cess	380 9 9	380 9 9
Receipts from ferries.	6,200	Realized from Syedpore Poosah Ferry	5,085 0 0	
	6,000	Ditto Raj Ghât Mugurdahy Ferry ...	5,458 0 0	
	3,000	Ditto Hatha Kullunjur „ ...	2,178 0 0	
	3,000	Ditto Manbishoonpore „ ...	1,843 0 0	
	1,150	Ditto Raj Ghât Gooniah „ ...	817 10 8	
	5,500	Ditto Singhiah Mehthee „ ...	4,970 9 1	
	2,400	Ditto Muhelah Khuraree „ ...	2,600 0 0	
	1,900	Ditto Pokhrarah „ ...	3,269 13 0	
	5,800	Ditto Koorleyah „ ...	4,956 3 6	
	7,500	Ditto Tirbhoowan Hyah „ ...	4,875 0 0	
	1,700	Ditto Akhurpore Bukchee „ ...	1,128 8 6	
	2,500	Ditto Roopowlee Munkowlee „ ...	1,847 10 8	
	1,800	Ditto Mohowah Ram Rai „ ...	1,937 0 0	
	5,500	Ditto Gyghattee „ ...	5,470 0 0	
	1,500	Ditto Chuckwah Goodar „ ...	950 0 0	
	2,600	Ditto Simrahjalalpore „ ...	2,254 12 8	
	3,600	Ditto Tirbhoowan Mohinam „ ...	3,650 0 0	
	3,600	Ditto Gowsah Dhoyee Chirwarah „ ...	5,022 8 4	
	3,500	Ditto Puthra Sawaitch „ ...	2,887 8 0	
	6,400	Ditto Sohansee, Sohanghpore, &c. „ ...	3,276 0 0	
	6,800	Ditto Rewah Doomree Kuboloe „ ...	6,672 14 10	
	2,850	Ditto Bulha Busuntha „ ...	2,270 9 0	
	1,350	Ditto Mownah Sehwah „ ...	966 1 0	
	350	Ditto Jutkhowlee Shampore „ ...	279 13 6	
	800	Ditto Peroyee ... „ ...	733 0 0	
	800	Ditto Moorsund Athree „ ...	549 5 4	
	600	Ditto Bishoonpore Ourayee „ ...	362 5 4	
	1,000	Ditto Heynumpore Raj Ghât „ ...	922 10 11	
	300	Ditto Doomrah „ ...	250 5 4	
	2,300	Ditto Tajpore Toorkee „ ...	2,175 0 0	
	1,300	Ditto Dulsingseraie „ ...	1,214 12 0	
	6,300	Ditto Bhoserah „ ...	4,045 9 6	
	800	Ditto Chuckhurnah „ ...	757 9 2	
	350	Ditto Soonbursah „ ...	298 5 6	
	100	Ditto Lalgurh „ ...	86 4 0	
	400	Ditto Bunjariah „ ...	374 5 0	
	1,000	Ditto Muniary „ ...	854 2 9	
	2,100	Ditto Sooltanpore „ ...	1,775 0 0	
	800	Ditto Ramnuggur „ ...	658 1 9	
	10,500	Ditto Koonhara, Boroo Bunkur, and Sookwarpore ...	8,762 8 0	
	2,800	Ditto Gooriah Ferry ...	707 1 10	
	5,700	Ditto Hathowree, Bhootaney, &c. ...	3,443 5 4	
		Ditto Lukhurdye Peroncha „ ...	625 0 0	
		Ditto Madhopore Bungrah „ ...	1,058 0 3	
			1,04,319 6 9	
		Amount of ferry collections remitted to the Magistrates of Sarun and Patna during the year 1873-74	4,275 0 0	1,00,044 6 9
Grants-in-aid ...	.....	As per Bengal Government's No. 466, dated 29th Jan. 1874 .. Rs. 1,50,000 Ditto Bengal Govt.'s No. 176S.R., dated 24th March 1874 ... 10,00,000 Ditto Bengal Govt.'s No. 3429S.R., dated 28th May 1874 ... 1,00,000	12,50,000 0 0	12,50,000 0 0
Sales of produce, &c.	.....	Realized from sale proceeds of stores	.....	116 4 0
Fines and refunds	.....	Fines and refunds	.....	9,014 4 0
Miscellaneous ...	1,500	Realized from staging bungalows	.....	2,849 4 0
		Grand Total ...	.....	13,62,404 12 6

Sub-head of estimate.	Amount as per budget estimate.	PARTICULARS.	Amount.	Total.
		EXPENDITURE.		
	Rs.	*Establishment on collection of revenue.*	Rs. A. P.	Rs. A. P.
Establishment on collection of revenue.	.....	Pay of clerks	980 0 0	
	.....	Pay of a chuprassee	55 0 0	
				1,035 0 0
Original works.—Roads and bridges	6,147	Constructing a new staging bungalow at Gyghatty on the road from Mozufferpore to Tajseraie ...	3,590 12 4	
		Metalling the first three miles of the road from Hajeepore to Mozufferpore	3,076 4 0	
		Constructing a new road from Majurgunge to Muniaree Ghât	2,372 10 11	
	4,902	Constructing a new road from Doomrah to Koomah	4,129 11 9	
	8,241	Ditto ditto from Punchour to Jumoonah road ...	15,769 5 3	
		Ditto ditto from Koomah to Soorsund	6,595 8 11	
		Ditto ditto from Seetamarhee to Sunbursah ...	20,565 9 4	
		Ditto ditto from Pokhrarah to Tajpore	3,995 6 6	
		Ditto ditto from Tajpore Ghât to Fulwarrah ...	13,934 14 11	
		Ditto ditto from Belsund to Simree	6,982 14 8	
		Ditto ditto from Rajlah to Chojun ...	1,264 2 10	
		Ditto ditto from Ladora to Sukree ...	3,339 1 3	
		Ditto ditto from Buhowarah to Shahpore Oondee ...	17,515 2 4	
		Ditto ditto from Buheyrah to Durbhungah ...	1,86,229 3 5	
		Ditto ditto from Hyah Ghât to Jhungerpore ...	34,441 2 0	
		Ditto Durbhungah and Mohamedpore road	16,061 14 6	
		Ditto Chuckmasee and Burhumpore road ...	11,103 0 8	
		Ditto Kulwah Ghât and Mungulgurh road	17,299 4 7	
		Ditto Buheyrah and Peepra road ...	89,517 13 9	
		Ditto ditto and Alinagur road ...	40,668 8 9	
		Ditto a road from Hursingpore to Pahurdee	4,373 2 6	
		Ditto ditto Bechowlee to Hattee ...	23,797 8 4	
		Ditto ditto Hattee to Nirputhnuggur	47,256 14 2	
		Ditto ditto from ditto to Singhia	5,091 3 0	
		Ditto Kumtoul and Mohummedpore road ...	4,000 0 0	
		Ditto Laheyraserai and Aunar road ...	12,895 0 10	
		Ditto Raj Ghât and Hirnee road ...	4,668 7 5	
		Ditto Railway embankment	9,126 4 10	
		Ditto Mudhubunny and Motipore road ...	24,442 13 9	
		Ditto ditto and Baniputty road ...	55,623 13 5	
		Ditto Baniputty and Umgawan road ..	17,895 13 4	
		Ditto Nurhar and ditto ...	31,938 2 10	
		Ditto Baniputty and Kumtoul road ...	3,879 5 0	
		Ditto Bhowarch and Surau road	31,401 6 5	
		Ditto Mirzapore and Motipore road ...	47,328 3 0	
		Ditto Belwara and Dhakur road ...	2,830 7 10	
		Ditto Dhakur and Khujowlee road ...	66,635 7 1	
		Ditto Mudhoobunny and Nuradh road ...	54,170 4 10	
		Ditto Kurmowlee and Kulwaee road ...	27,294 3 3	
		Ditto Belwarah and Mirzapore road ...	1,33,561 2 8	
		Ditto Madhopore and Soorsund road ...	1,076 1 4	
		Ditto Roghye and Joinnee road ..	2,989 4 3	
		Ditto Jollah and Nanpore road ...	1,954 2 11	
		Ditto Madhopore and Cherout road ...	3,641 8 3	
		Ditto Poopree and Cherout road	5,812 6 2	
		Ditto Dhangur and Sheuhur road	1,044 15 11	
		Ditto Seetamarhee and Poopree road ...	6,830 6 3	
		Ditto ditto and Ramnuggur road	3,254 0 4	
		Ditto Sunbursah and Bela road ...	3,574 10 6	
		Ditto ditto *viâ* boundary pillars ...	3,280 13 1	
		Ditto Jallah and Chekowtee road ...	2,071 5 7	
		Ditto Gograha and Shibnuggur road ...	1,868 0 3	
		Ditto ditto and Jallah road ...	1,695 8 8	
		Ditto Seetamarhee Bazar road ...	2,838 9 8	
		Ditto Jallah and Jogearah road ...	1,065 2 0	
		Ditto Jogearah and Bulwah road ...	1,027 4 9	
		Ditto Poopree and Kumtoul road ...	1,481 4 11	
		Ditto Jallah and Ourai road	4,833 5 9	
		Ditto Shewhur and Seetamarhee road ...	29,160 11 9	
		Ditto Soorsund to Singmarhee road ...	5,596 3 0	
		Ditto Seetamarhee to Shewhur road ...	7,275 10 5	
		Ditto Bela to Fulwaree Ghât road	1,008 0 1	
		Ditto Chandniah to Seetamarhee road ...	5,869 3 11	
		Ditto Majorgunge to Sunbursah road ...	3,230 0 10	
		Carried over ...	11,59,141 1 9	1,035 0 0

Sub-head of estimate.	Amount as per budget estimate.	PARTICULARS.	Amount.	Total.
		EXPENDITURE.—(*Continued.*)	Rs. A. P.	Rs. A. P.
		Brought forward ...	11,59,141 1 9	1,035 0 0
Original works.—(*Continued.*)	.. ..	Constructing Dyne Chupra to Bhotaie road ...	1,863 10 11	
		Constructing a road from Bhuthniah to Singmari	2,883 7 5	
		Ditto from Kuttra to Buraree ...	2,683 6 1	
		Ditto from Simarwarah to Jandaha or Loma	11,412 1 9	
		Constructing a road from Dulsingseraie to Bishoonpore Nurhun	1,312 9 1	
		Constructing a road from Jeetwarpore to Hurpore Poosah	6,819 8 9	
		Constructing a road from Jeetwarpore to Dulsingseraie	630 11 5	
		Constructing Durbhungah and Hattee road ...	640 0 0	
		Ditto Modheypore and Hursingpore road ...	4,060 0 0	
		Ditto Chuckmasee and Kumtoul road ...	30,690 12 11	
		Ditto Durbhungah and Kumtoul road ...	31,757 14 7	
		Ditto Allinuggur and Nirputnuggur road...	21,092 10 2	
		Ditto Bechowlee and Raj Ghât road ...	9,262 8 1	
		Ditto Hattee and Pipra Ghât road ...	10,527 12 7	
		Ditto Hursinghpore and Madhopore road ..	30,227 7 2	
		Ditto Mowjee and Hirnee road ...	9.597 3 6	
		Ditto Singhiah and Pipra Ghat road ...	32,286 10 3	
		Ditto Singhiah and Bechowlee road ...	8,276 3 9	
		Ditto Singhiah and Lolhole road	12,333 6 9	
		Ditto Modheypore and Burhumpore road ...	62,143 10 6	
		Ditto Umgawan and Hurlakee road ...	4,632 11 1	
		Ditto Modhubunny and Belwara road ...	17,747 10 6	
		Ditto Khujowlee and Lodonia road ...	36,631 4 1	
		Ditto Kurmowlee and Piprah road ...	18,099 8 3	
		Ditto Pachrookee and Khopa road ...	28,600 3 3	
		Ditto Hyah Ghât road	11,215 13 11	
		Ditto Cherout and Bhita road	1,622 12 3	
		Ditto Sunbursah and Soorsund road ...	4,848 3 4	
		Ditto Eknee Ghât and Deely road	2,448 15 8	
		Ditto Belwara and Arerehat road ...	1,28,941 7 6	
		Ditto Jhongerpore and Motipore Ghât road	26,337 8 5	
		Ditto Jhongerpore and Bhour road ...	4,343 3 1	
		Ditto Jhongerpore and Madheypore road...	58,310 10 3	
		Ditto Motipore and Koybuck road ...	2,775 13 0	
		Constructing a road from Manick Chouk to Poopree road ... ... , ...	22,316 13 2	
		Constructing a road from Manick Chouk to Jugdeespore road	4,533 12 9	
		Constructing a road from Tajpore to Chuckpahar...	861 2 0	
		Constructing Goormi road	18,583 14 0	
		Ditto Surrubdeepore . . .	7,794 8 0	
		Ditto Boreah road	2,291 10 0	
		Ditto Morkhun road...	6,174 8 0	
		Ditto Sumbah road	4,834 11 6	
		Ditto Madhopore road	1,979 13 0	
		Ditto Mohamedpore road	2,079 4 6	
		Ditto Jeetberah road	3.379 3 0	
		Raising road from Gooriah to Hajeepore	1,732 14 5	
		Constructing Hatee and Mungulgurh road... ...	1,666 8 10	
		Ditto Kutrah to Gyghattee road	435 4 7	
		Ditto Koonhara road	1,195 15 0	
		Ditto Buheyree to Burahee road	2,618 15 10	
		Dredging of the Bagmutty and Kuray river embankment	25,394 1 3	
Tank works ...	... .	Excavating a tank at Urohie	1,424 14 3	
		Ditto ditto at Bissoonpore	1,548 2 3	
		Ditto ditto at Madheypore...	2,000 0 0	
		Ditto ditto at Sonepore	1,960 0 0	
		Ditto ditto at Hattee	1,517 13 0	
		Ditto ditto at Bowrahar	1,861 15 0	
		Ditto ditto at Bhowareh	3,053 4 10	
		Ditto ditto at Palee	2,316 0 2	
		Ditto ditto at Bardha	2,595 11 11	
		Ditto ditto at Suratgunge	3,310 1 8	
		Ditto ditto at Kanure	2,174 15 2	
		Ditto ditto at Durbhungah...	4,139 13 0	
		Ditto ditto at Simree	1,123 2 4	
		Ditto ditto at Bassoputty	2,199 2 4	
		Ditto ditto at Mariah	2,524 3 2	
		Ditto ditto at Bhuggobuttypore	2,262 8 3	
		Ditto ditto at Barahara	2,104 6 6	
		Ditto ditto at Kakoo	1,667 0 9	
		Ditto ditto at Sutlakee	1,108 13 0	
		Ditto ditto at Ranti	2,558 13 9	
		Ditto ditto at Chacha Baliah	5,097 12 0	
		Ditto ditto at Suptah	3,440 0 0	
		Ditto ditto at Titraha	2,152 0 3	
		Ditto ditto at Kowha	1,583 9 2	
		Carried over ...	19,59,745 12 7	1,035 0 0

Sub-head of estimate.	Amount as per budget estimate.	PARTICULARS.	Amount.	Total.
		EXPENDITURE.—(*Continued.*)	Rs. A. P.	Rs. A. P.
Tank works—(*Continued.*)		Brought forward	19,59,745 12 7	1,035 0 0
		Excavating a tank at Sursoo	2,971 3 10	
		Ditto ditto at Darari	2,522 4 10	
		Ditto ditto at Bhodowlee	2,239 7 8	
		Ditto ditto at Hissar	1,172 11 5	
		Ditto ditto at Russeedpore...	1,771 5 4	
		Ditto ditto at Chattra	6,788 4 6	
		Ditto ditto at Tahur	3,275 5 6	
		Ditto ditto at Kumhowlee	2,956 0 3	
		Ditto ditto at Balha	3,428 12 6	
		Ditto ditto at Jankeynuggur	3,172 0 3	
		Ditto ditto at Mahna	1,081 9 4	
		Ditto ditto at Karilasah	4,080 12 11	
		Ditto ditto at Durha	2,121 8 3	
		Ditto ditto at Madva	2,894 2 6	
		Ditto ditto at Bentah	2,080 5 3	
		Ditto ditto at Khojady	2,065 4 11	
		Ditto ditto at Urha	1,328 8 0	
		Ditto ditto at Jumwah	1,762 0 9	
		Ditto ditto at Moniarwah	1,621 13 6	
		Ditto ditto at Matiarwah	5,857 10 0	
		Ditto ditto at Taroputty	1,977 1 3	
		Ditto ditto at Goury Merun	1,296 5 4	
		Ditto ditto at Beldari	1,872 8 6	
		Ditto ditto at Maalwlaine	4,005 9 2	
		Ditto ditto at Jitwarpore	1,322 6 5	
		Ditto ditto at Nagirpore	1,109 13 9	
		Ditto ditto at Belahi	2,742 6 7	
		Ditto ditto at Aurpore	5,167 10 5	
		Ditto ditto at Bhalni	9,236 12 0	
		Ditto ditto at Jitwarpore	1,095 0 6	
		Ditto ditto at Nazirpore	1,481 7 0	
		Ditto ditto at Bhalni	4,087 14 4	
		Ditto ditto at Punderooch	.....	
		Ditto ditto at Barcool	2,104 0 11	
		Ditto ditto at Bichowly factory	1,901 8 0	
		Ditto ditto on the Buheyra road	1,500 6 3	
		Ditto ditto at Somarah	2,585 0 8	
		Ditto ditto at Bhicunpore	4,196 4 3	
		Ditto ditto at Chajun	1,115 14 0	
		Ditto ditto at Sukree Seraie...	1,796 13 4	
		Ditto ditto at Potahee	2,146 13 6	
		Ditto ditto at Bhassar	3,608 6 11	
		Ditto ditto at Rekhowlee	2,111 2 4	
		Ditto ditto at Goonmisain	1,413 12 0	
		Ditto ditto at Gograha	1,196 1 9	
		Ditto ditto at Futtehpore (Seetamarhee) ...	2,944 5 6	
		Ditto ditto at Mudhoopore	1,699 7 8	
		Ditto ditto at Behara	1,478 3 0	
		Ditto ditto at Majorgunge	1,674 8 8	
		Ditto ditto at Ladorah	3,050 7 0	
		Ditto ditto in the cutcherry compound ...	1,021 3 6	
		Ditto ditto at Kunhowlee	2,613 3 7	
		Ditto ditto at Futtehpore (Mozufferpore) ...	1,767 13 5	
		Ditto ditto at Toorkee	1,913 0 10	
		Ditto ditto at Minapore	1,617 10 1	
		Ditto ditto at Dhabgamma	1,650 0 9	
		Ditto ditto at Doohoo Soohoo	1,349 5 3	
		Ditto ditto at Pursawnee	2,498 0 11	
		Ditto ditto at Dummah	1,387 8 0	
		Ditto ditto at Dhurumpore...	2,212 3 8	
		Ditto ditto at Lubhee	2,018 1 2	
		Ditto ditto at Bhugoul	1,284 15 0	
		Ditto ditto at Rajwan	2,097 10 0	
		Ditto ditto at Gurnree	1,782 13 0	
		Ditto ditto at Sabashpore	2,052 9 9	
		Ditto ditto at Cherout	1,346 14 6	
		Ditto ditto at Behary	1,031 9 2	
		Ditto ditto at Dhobiah	2,440 2 6	
		Ditto ditto at Dostiah	1,380 6 6	
		Ditto ditto at Kutcharypore	1,214 13 6	
		Ditto ditto at Ghoorgoora	1,252 15 0	
		Ditto ditto at Kororawah	1,214 0 0	
		Ditto ditto at Chilra	1,244 14 11	
		Ditto ditto at Singrahi	2,388 11 5	
		Ditto ditto at Shenhur	1,565 0 6	
		Ditto ditto at Rizwah	1,552 9 8	
		Ditto ditto at Chundersenpore	1,346 9 5	
		Ditto ditto at Burhee	2,177 15 10	
		Ditto ditto at Badoolee	2,919 9 7	
		Ditto ditto at Nahasa	3,074 9 3	
		Ditto ditto at Balha	3,294 7 7	
		Ditto ditto at Kurowah	2,225 0 11	
		Carried over ...	21,44,241 12 3	1,035 0 0

Sub-head of estimate.	Amount as per budget estimate.	PARTICULARS.	Amount.	Total.
	Rs.	EXPENDITURE.—(*Continued.*)	Rs. A. P.	Rs. A. P.
Original works.—(*Continued.*)		Brought forward ...	21,44,241 12 3	1,035 0 0
		Excavating a tank at Bailhee	2,356 9 0	
		Ditto ditto at Suindwara	3,462 9 6	
		Ditto ditto at Kairwarah	2,973 0 0	
		Ditto ditto at Buloni	3,813 15 0	
		Ditto ditto at Sowhusa	2,180 3 3	
		Ditto ditto at Sowhas	1,474 4 11	
		Ditto ditoo at Soho	4,651 8 9	
		Ditto ditto at Bujraha	3,990 9 0	
		Ditto ditto at Gundour	.....	
		Ditto ditto at Belarohi	2,326 1 3	
		Ditto ditto at Manick Chouk	3,868 7 6	
		Ditto ditto at Nosally	1,420 13 3	
		Ditto ditto at Jitteerah	1,520 15 9	
		Ditto ditto at Sukra	2,490 5 3	
		Ditto ditto at Borearpore	1,115 8 6	
		Ditto ditto at Suhoory	1,655 4 0	
		Minor works	62,555 1 5	22,46,097 0 7
River and canal works.	.....	Excavating Bhicunpore lake	2,295 5 0	
		Minor works	23,114 6 3	
				25,409 11 3
		Total Original Works ...	.....	22,71,506 11 10
Repairs ...	2,645	Repairs to road from Mozufferpore to Tajserai *vid* Durbhungah	3,128 8 5	
	675	Repairs to road from Mozufferpore to Etwar Khanka Serai *vid* Shapore	675 0 0	
	875	Repairs to road from Poosah to Govindpore ...	875 0 0	
	660	Ditto from Maripore to Rewa Ghât ...	1,649 0 6	
	675	Ditto from Mohamudpore to Sohansee Ghât *vid* Sahebgunge	686 0 0	
	850	Repairs to road from Chundwarah Ghât to Poopree	1,294 2 0	
	250	Ditto from Tajserai to Buldeha *vid* Joynuggur	750 0 0	
	2,658	Repairs to road from Phukowlee to Hajeepore *vid* Lalgunge	1,500 0 0	
	775	Repairs to road from Burhumpoora to Sohansee Ghât *vid* Deoriah	387 0 0	
	600	Repairs to road from Mozufferpore to Poosah ...	1,000 8 0	
	1,200	Ditto from Doudpore to Mallye *vid* Belsund	2,008 12 0	
	850	Repairs to road from Lalgunge to Khora ...	885 11 6	
	450	Ditto from Motipore to Serryah ...	475 0 0	
	325	Ditto from Dholee to Shahpore *vid* Bazee Ghât	487 8 0	
	925	Repairs to road from Mulmullah to Kootah *vid* Mohidnuggur	925 0 0	
	475	Repairs to road from Mudhoobunny to Buheyra ...	475 0 0	
	986	Ditto from Buheyra to Mungulgur *vid* Hattee	218 10 6	
	1,037	Repairs to road from Buheyra to Roserah *vid* Hathource	1,037 0 0	
	2,653	Repairs to road from Japaha to Seetamarhee *vid* Koorleyah Ghât	3,515 2 7	
	1,400	Repairs to road from Durbhanga to Punchour *vid* Poopree	1,350 0 0	
	3,189	Repairs to road from Durbhanga to Hathouree ...	2,878 10 9	
	250	Ditto from Singhia to Dulsingseraie ...	250 0 0	
	175	Ditto* from Shahpore to Mohowah ...	175 0 0	
	350	Ditto from Govindpore to Raj Ghât ...	350 0 0	
	2,407	Ditto from Poosah to Mohowa *vid* Boosakole	2,661 11 8	
	250	Repairs to road from Tajpore to Jeetwarpore ...	250 0 0	
	297	Ditto from Mozufferpore to Rajwarah ...	177 15 0	
	450	Ditto from Poopree to Soorsund ...	435 13 4	
	375	Ditto from Molleenuggur to Durbhungah *vid* Roopowlee Ghât	360 6 0	
	525	Repairs to road from Burhumpoora to Burjee *vid* Motipore	758 3 6	
	275	Repairs to road from Buheyree to Singhiah Chowkee	275 0 0	
	300	Repairs to road from Belsund to Seetamarhee ...	318 12 0	
	200	Ditto from Kumulpore to Sohaughpore ...	200 0 0	
	500	Ditto from Tajpore to Jandaha *vid* Chuckhurna Ghât	500 0 0	
	500	Repairs to road from Tajpore to Kunhowlee *vid* Kooshur Ghât	500 0 0	
	930	Repairs to road from Hajeepore to Muhidinuggur *vid* Mohnar	930 0 0	
		Carried over ...	33,844 7 9	22,72,541 11 10

Sub-head of estimate.	Amount as per budget estimate.	PARTICULARS.	Amount.	Total.
	Rs.	EXPENDITURE.—(*Continued.*)	Rs. A. P.	Rs. A P.
		Brought forward ...	33,844 7 9	22,72,541 11 10
Repairs.—(*Continued.*)	250	Repairs to road from Dulsingserai to Bazitpore ...	250 0 0	
	720	Ditto from Kuntool to Nurhar *vid* Sahar	577 1 6	
	1,667	Ditto from Tajserai to Gopalpore Ghât ...	1,560 7 2	
	600	Ditto from Mirzapore to Lowkaha Chowkee	792 6 10	
	1,470	Repairs to road from Mozufferpore to Dulsingserai	1,451 13 6	
	6,172	Repairs to road from Mozufferpore to Hajeepore ...	10,773 6 6	
	900	Ditto to Shoserah Ghât road	488 5 9	
	125	Ditto to road from Hajeepore to Bunkur Ghât ...	65 15 0	
		Ditto from Tajserai Muriah to Mudhubunny ...	2,059 14 10	
		Ditto to Durbhungah and Mudhubunny road ...	720 0 0	
		Ditto to Seetamarhee and Narkotia road ...	585 1 10	
		Ditto to ditto and Sunbursah road ...	470 14 0	
		Ditto to Durbhungah and Annar road ...	4,009 1 8	
		Ditto to ditto and Hyah Ghât road ...	1,990 14 1	
		Ditto to ditto and Tajserai road ...	2,607 2 6	
		Ditto to Arerehat and Mudhubunny road ...	222 11 1	
		Ditto to Dhangur and Sheuhur road	182 5 6	
		Ditto to Cherout and Poopree road	312 6 6	
		Ditto to Belsund and Bhugwanpore road ...	20 4 0	
		Ditto to Ahmooah and Murphyah road ...	122 8 8	
		Ditto to ditto and Bhugwanpore road ..	173 11 0	
		Ditto to Simree and Belsund road	10 0 0	
		Ditto to Mozufferpore road	487 3 5	
		Ditto to Mudhubunny and Belwara road ...	1,261 13 2	
		Ditto to Cartlikha from Burhee to Patrahee ...	220 0 0	
		Ditto to ditto from Mirzapore to Burhee ...	300 0 0	
		Ditto to Mirzapore and Khujowlee road ...	3 10 0	
		Ditto to Mudhubunny Bazar road	484 11 1	
		Ditto to Belwara and Mirzapore road	51 0 0	
		Ditto to Poopree and Kumtoul road	850 11 2	
		Ditto to Manick Chouk and Poopree road ...	35 0 0	
		Ditto to a bund on the Mallye road	12 8 0	
		Ditto to Chimnapore road	82 8 0	
		Maintaining the other route	277 7 6	
		Ditto the route from Lalgunge to Kantee...	201 4 6	
		Ditto ditto to Chumparun boundary ...	189 9 6	
		Ditto ditto to Champta	162 1 0	
	1,174	Repairs to the bridges and drains on the road from Buheyra to Roserah *vid* Hathowree	1,174 0 0	
		Repairs to the bridges on the Durbhanga and Hyah Ghât road	338 4 9	
	603	Repairs to the bridge on the road from Mohamudpore to Sohansee Ghât	602 10 10	
	2,018	Repairs to the drains and culverts on the road from Phukowlee to Hajeepore *vid* Lalgunge ...	667 13 10	
	2,670	Repairs to the drains from Lalgunge to Khora ...	1,851 1 1	
	1,178	Ditto from Hajeepore to Poosah ...	1,015 2 1	
	688	Ditto from Mozufferpore to Hajeepore	946 1 9	
	423	Repairs to the four staging bungalows	961 15 3	
		Salary of staging bungalow establishment ...	793 9 4	
		Cost of furniture for staging bungalows	1,751 15 4	
	175	Amount remitted to the Magistrate of Sarun for conservancy arrangements during Sonepore fair ..	175 0 0	
				77,688 1 3
River and canal works.	.....	Repairs to Ganges embankment from Bazitpore to Nundee	56,019 2 8	
				56,019 2 8
Ferries ...	750	Compensation paid to the owner of Sohansee ferry	500 0 0	
		Total Ferries ...	.....	500 0 0
		Total Repairs ...	.....	1,34,207 3 11
Other establishments.	.....	Pay of sub-overseers and mohurirs, &c., employed on works	27,446 8 11	
		Total ...	.....	27,446 8 11
Tools and plant	.....	Feeding cattle	2,348 7 7	
		Purchasing koduleas, &c.	31,378 9 3	
		Manufacturing tools	6,599 15 9	
		Carriage of tools from one place to another ...	6,124 2 11	
		Repairs to tools	322 3 5	
		Purchasing a tent	441 13 4	
		Purchasing office furniture...	223 0 0	
		Other contingencies	1,859 11 10	
		Total Tools and Plant ...	.....	49,296 0 1
		Total Expenditure ...	.....	24,83,493 8 9

Memorandum shewing in detail the actual Cash Balance on the 30th September 1874.

PARTICULARS.	Amount.	Total.	REMARKS.
	Rs. A. P.	Rs. A. P.	
Balance at credit of the Tirhoot District Road Fund in the Tirhoot Treasury	1,00,613 5 9		
Cash in the hands of the Officiating Joint-Magistrate of Tajpore	6,652 14 9		
Cash in the hands of the Officiating Joint-Magistrate o. Durbhanga	6,000 0 0		
Cash in the hands of the Deputy Magistrate of Seetamarhee ..	19,000 0 0		
Cash in the hands of Superintendent of Relief Circle, Serryah	7,114 0 3		These sums were advanced to these gentlemen for relief works in cash previous to the order for payment to laborers in grain was issued; but owing to the non-receipt of detailed accounts, the amounts have not been adjusted, but shewn as inefficient balance in the hands of these gentlemen.
Ditto ditto of Kurnoul ...	3,500 9 0		
Ditto ditto of Motipore ...	16,000 0 0		
Ditto ditto of Contai ...	20,258 0 0		
Ditto ditto of Deoriah ...	3,500 0 0		
Ditto ditto of Dhoolie ...	1,637 7 9		
Ditto ditto of Regaie ...	4 500 0 0		
Ditto ditto of Singhiah ...	2,500 0 0		
Ditto ditto of Chitwarrah.	500 0 0		
Ditto ditto of Rajkhund..	10,000 0 0		
Ditto ditto of Toorkee ...	1,500 0 0		
Ditto ditto of Chajun ...	1,364 10 6		
Ditto of Captain Landon ...	2,000 0 0		
Ditto of Lieutenant Macpherson	2,000 0 0		
Ditto of Assistant Magistrate of Hajeepore	53 0 0		
Ditto of the Executive Engineers of Durbhungah and Mudhubunny divisions ...	2,00,049 6 3		Greater portion of this amount has since been adjusted.
		4,08,742 13 3	

Memorandum shewing in detail the Balance at credit of Deposit on 30th September 1874.

PARTICULARS.	Amount.	Total.	REMARKS.
	Rs. A. P.	Rs. A. P.	
Excess expenditure incurred by the Executive Engineer, late Southern Tirhoot District ...	56,997 14 11		
Excess expenditure incurred by the Executive Engineer, Tirhoot District	6,940 3 6		
Excess expenditure incurred by circle officers ...	1,030 9 10		
Difference between the amounts debited and credited to refunds on account of Executive Engineers of Durbhanga and Mudhubunny Divisions...	73,007 3 7	*	* As per explanation on the remarks on the annual account for the cess year 1873-74.
	1,37,975 15 10		
Portion of amount credited to refunds in June 1874	20,200 0 0		
Amount drawn in excess at end of March and June 1874	14,40,950 5 8		
	15,99,126 5 6	†	† As remarked on the annual account for the cess year 1873-74
Deduct amount debited to refunds during March 1874	− 7,859 8 0		
		15 91,266 13 6	

Memorandum shewing in detail the amount of Outstanding Advances on 30th September 1874.

PARTICULARS.	Amount.	Total.	REMARKS
	Rs. A P.	Rs. A. P.	
Balance at credit of Public Works Department in the Tirhoot Treasury	.....	.....	
Compensation paid to farmers from May to September 1874, to be adjusted by Civil Department...	54,030 3 0		
Difference between the amount debited and credited to refunds	61,831 2 7		
		1,15,861 5 7	

MOZUFFERPORE MAGISTRACY,
The 16th March 1875.

C. F. WORSLEY,
Offg. Magistrate and Chairman.

No. 152L., dated Chuprah, the 5th February 1875.

From—J. S. DRUMMOND, Esq., Magistrate of Sarun,
To—The Commissioner of the Patna Division.

REFERRING to your Circular No. 18J. of the 19th ultimo forwarding copy of Government order No. 199, of the 13th idem, I have the honor to submit the following report on the works of local improvement carried on in this district, together with the annual accounts* of the District Road Fund for the cess year 1873-74.

* In duplicate.

2. The total receipts from tolls, &c., amounted during the year to Rs. 33,124-12-5, which, with the unexpended balance of Rs. 28,999-7-3 remaining in hand at the close of 1872-73, and the grant-in-aid obtained from provincial fund of Rs. 8,00,000, made up a total sum of Rs. 8,62,124-3-8 as actually available for district and relief works during the cess year 1873-74.

3. Against this there was an expenditure of Rs. 17,92,872-4-7, of which Rs. 960-8-6 were spent in office establishment, Rs. 5,40,510-1-8 in original works, Rs. 11,89,044-11-1 in repairs, Rs. 4,079-10-6 in tools, Rs. 58,110-15-8 in relief establishment under Captain May, and Rs. 166-5-2 refunded, being balance of one per cent. road cess collection, &c., as per Accountant-General's letter No. 12252T, dated the 10th January 1874; and Rs. 2,32,297-14-2 were advanced to different parties for works, the accounts of which have not yet been adjusted.

4. The amount in excess drawn from treasury up to 30th September 1874 was therefore Rs 7,26,863-11-6, which, with the value of Government grain, Rs. 4,36,182-3-7, expended on relief works, made up the total amount of excess expenditure to Rs. 11,63,045-15-1. To cover this excess, an application for a grant-in-aid has already been made in this Office No. 189L., of the 13th August 1874.

5. Out of the regular budget-estimate sanctioned for 1873-74, the total amount expended on *district works* was Rs. 40,242-13-10, of which Rs. 17,920-9-1 were spent in original works, Rs. 20,022-4-9 in repairs, and Rs. 300 in tools, as per details given in the enclosed list; the rest were spent on relief works. For further details, I beg to refer to the accompanying copy of the Executive Engineer's report, No. 11 dated the 15th ultimo, in the remarks of which I fully concur.

5. All these extensive works were executed solely under the supervision of the District Engineer, Captain May. That with a comparatively small number of Public Works subordinates, by the aid of a locally engaged staff, Captain May was enabled to organize and carry out these works in such a manner as to provide work for all who sought it, and to prevent at any time a rush or crisis arising throughout the many anxious months of the past year, is a fact which entitles him to the greatest credit; and I cannot speak too highly of the excellence of his work, or of the energy, zeal, and administrative capacity evinced by him in the performance of his onerous duties throughout the year. In short, it is largely due to his valuable services that the famine in Sarun has been successfully met.

6. In conclusion I beg strongly to back Captain May's recommendation for the formation of the Bussuntpore Sub-Division and the permanent retention of the Relief Superintendent, Baboo Koylas Chunder Mookerjee, in charge of it. The Executive Engineer speaks very highly of his qualifications, and, as a reward for his services during the late famine, the Baboo may with advantage be allowed to be brought on the strength of the Public Works Department as a Supervisor.

No. 6—Part I.

SARUN DISTRICT ROAD ACCOUNT.

Annual Account of Income and Expenditure for the Cess Year 1873-74.

Income.	Amount.	Total.	Expenditure.	Amount.	Total.
	Rs. A. P.	Rs. A. P.	*On Collection of Revenue.*	Rs. A. P.	Rs. A. P.
Balance on 1st October 1873. { Cash in hand	13,984 5 11		Establishment	660 0 0	
{ Advances outstanding	15,015 1 4		Contingent charges	300 8 6	
	28,999 7 3				960 8 6
Deduct balance at credit of deposit	.....		Refund	166 5 2	
		28,999 7 3*			166 5 2
Receipts of the year.			*Outlay on District Works.*		
Revenue under District Road Cess Act X of 1871. { Cess on land	.....		Original works... { Roads and bridges 5,66,311 9 3*		
„ on mines, railways, &c. ...	.....		{ River and canal works		
„ on houses	.....		{ Ferries		
{ Fines	.....			5,66,311 9 3	
Road cess leviable otherwise than under the District Road Cess Act	113 11 1	.....	Repairs ... ... { Roads and bridges ... 11,63,243 3 6*		
		113 11 1	{ River and canal works		
			{ Ferries		
				11,63,243 3 6	
					17,29,554 12 9
Receipts from tolls ... { Road tolls	125 13 11		Establishment	58,110 15 8	
{ Ferry „	31,808 11 11		Tools and plant	4,079 10 6	
{ Canal or river tolls	.....				
		31,934 9 10			62,190 10 2
Grant-in-aid from Provincial Reserve Fund	.....	8,00,000 0 0	Total outlay		17,92,872 4 7
Sales of produce and stores	42 0 0		Balance on 30th { Cash overdrawn from treasury	—7,26,863 11 6	
Fines and refunds	210 0 0		September 1874 { Advances outstanding	2,32,297 14 2	
Miscellaneous	824 7 6			—4,94,565 13 4	
		1,076 7 6	Deduct advances at debit of Public Works Department ...	—4,36,182 3 7	
					—9,30,748 0 11
Total ...	.....	8,62,124 3 8	Total ...	.....	8,62,124 3 8

* Corrected as per Magistrate's No. 347L, dated 18th June 1875.

SARUN MAGISTRACY,
The 5th February 1875.

J. S. DRUMMOND,
Magistrate.

No. 6.—Part II.

SARUN DISTRICT ROAD ACCOUNT.

Details of Income for the Cess Year 1873-74 *to accompany the Annual Account for the year.*

Sub-head of estimate	Amount as per budget estimate.	Particulars.	Amount.	Total
		Income.	Rs A. P.	Rs. A. P
Other cesses	50	Amount collected otherwise than under the District Road Cess Act	113 11 1	
				113 11 1
Road Tolls	600	Toll bar on Gurkha road . .	125 13 11	
				125 13 11
Ferry Tolls.	6,000	Realized from Panapore and Pohleza ferry	5 466 10 8	
	4,000	Ditto Dareegunge and Cheerand ,,	3 733 5 4	
	1,825	Ditto Chakdulip and Bhendaaree ,,	1,474 10 0	
	1,050	Ditto Domarghur and Gopalnuggor ,, ...	884 3 3	
	2,000	Ditto Durrowlee and Doomrahur ,, ..	1,172 9 9	
	5,500	Ditto Sutter ,,	3 475 8 0	
	4,825	Ditto Sallempore ,,	3,918 0 0	
	2,500	Ditto Surungpore and Sagoonee ,,	1,150 13 4	
	4,500	Ditto Tahara Hurunbadha ,,	3,127 11 0	
	600	Ditto Tajpore ,, ...	315 3 8	
	350	Ditto Mahee ,,	200 15 4	
	3,000	Ditto Barwey and Dariharah ,,	1,323 0 0	
	1,700	Ditto Hossanpore Baniah ,, .	769 8 0	
	450	Ditto Mairwa ,,	137 2 8	
	175	Ditto Hossinpurwa ,,	43 12 0	
	200	Ditto Andur ,, .	16 10 8	
	425	Ditto Durrowlee ,,	84 5 3	
	775	Ditto Baloohi Magoorha ,,	792 4 0	
	400	Ditto Sallehpore ,,	249 7 0	
	500	Ditto Dessaoo Goghraha ,,	355 0 0	
	400	Ditto Domaria and Rampurwa ,, ...	230 8 0	
	225	Ditto Ekderwah and Hooseypore ,, ...	56 4 0	
	3,775	Amount of ferry collections remitted by the Magistrate of Tirhoot	2,831 4 0	
				31,808 11 11
Grant-in-aid.	.....	As per Bengal Government No 466, dated 29th Jan. 1874, Rs 1,50,000		
		Ditto ditto No 1724S.R, dated 28th March 1874, Rs 6,00 000.		
		Ditto ditto No 3429S.R, dated 28th May 1874, Rs 50,000	8,00,000 0 0	8,00,000 0 0
Sales of Produce	...	Sale of Produce and Stores ...	42 0 0	
				42 0 0
Fines and Refunds.	. ..	Fines and Refunds	210 0 0	
				210 0 0
Miscellaneous.	600	Miscellaneous	824 7 6	
				824 7 6
		Total Income . .		8,33,124 12 5
		Expenditure		
Establishment for collection of revenue.		Salary of a Clerk for eleven months, at Rs 30 per mensem	330 0 0	
		Extra allowance to the Fouzdaree Head Clerk for eleven months, at Rs 20 per mensem	220 0 0	
	860	Salary of two peons for eleven months, at Rs. 5 each per mensem	110 0 0	
				660 0 0
	250	Office contingencies ...	300 8 6	
				300 8 6
Refund		Refund on account of balance on 1 per cent road cess collection, &c—*Vide* Accountant General's No. 12252T, dated 10th January 1874	166 5 2	
				166 5 2
		Original Works.		
Original Works		Excavating a tank at Burhaga	2,794 14 9	
		Ditto ditto at Chetowlee	1,140 11 0	
		Ditto ditto at Basantpore	24 737 6 6	
		Ditto ditto at Sewree ...	18 574 1 1	
		Ditto ditto at Pursa	6,018 5 1	
		Ditto ditto at Mircha	7,117 7 9	
		Ditto ditto at Amnour	7,760 9 0	
		Ditto ditto at Anganee	6 149 7 4	
		Ditto ditto at Kaperfora	7,915 6 9	
		Ditto ditto at Mirzapore ...	9 127 9 4	
		Ditto ditto at Sissai	18,795 7 2	
		Ditto ditto at Parsowlee	5,911 4 1	
		Ditto ditto at Sewan	4,186 8 0	
		Ditto ditto at Bhimpore	3,129 10 8	
		Ditto ditto at Jataur	7,613 5 9	
		Carried over .	1,30,972 2 3	1,126 13 8

Sub-head of estimate.	Amount as per budget estimate.	PARTICULARS.	Amount.	Total.
			Rs. A. P.	Rs. A. P.
		Brought forward ...	1,30,972 2 3	1,126 13 8
		EXPENDITURE.—(*Continued.*)		
Original Works.—(*Continued.*)		Excavating a tank at Gopalpore	4,516 2 5	
		Ditto ditto at Mairwa	4,097 2 8	
		Ditto ditto at Sonapiper	9,391 3 2	
		Ditto ditto at Bansoi	27,238 7 2	
		Ditto ditto at Khorepaker	19,198 2 2	
		Ditto ditto at Naynee	7,756 7 6	
		Ditto ditto at Semariah	5,561 10 0	
		Ditto ditto at Indai	3,644 8 6	
		Ditto ditto at Barowlee	2,350 10 9	
		Ditto ditto at Bhabhowlee	36 15 0	
		Ditto ditto at Sonhae	1,153 2 1	
		Ditto ditto at Siswan	1,401 10 4	
		Ditto ditto at Jankinuggor	17,381 0 6	
		Ditto ditto at Tetariah	3,497 11 7	
		Ditto ditto at Chandwah	3,799 0 6	
		Ditto ditto at Chamoha	2,856 13 10	
		Ditto ditto at Inarooah	2,065 11 0	
		Ditto ditto at Manjhi	909 15 3	
		Ditto ditto at Saleempore	12 15 3	
		Ditto ditto at Pachbinda	979 4 10	
		Ditto ditto at Rasulpore	127 4 9	
		Ditto ditto at Anonee	1,550 14 9	
		Ditto ditto at Tala Bija Ray	342 15 6	
		Ditto ditto at Kahurgur	379 10 9	
		Ditto ditto at Chaipul	408 1 9	
		Ditto ditto at Nanko Bahram	319 4 0	
		Ditto ditto at Bisunpura	432 11 6	
		Ditto ditto at Mircha (2)	771 14 0	
		Ditto ditto at Phulwaria	356 2 2	
		Ditto ditto at Mosehree	1,137 2 3	
		Ditto ditto at Makair	678 6 3	
		Ditto ditto at Mushrukh	459 6 6	
		Ditto ditto at Dharlabia	7 12 6	
		Ditto ditto at Bhimgrah	500 0 0	
		Ditto ditto at Sohain	500 0 0	
		Ditto ditto at Chitan	525 0 0	
		Ditto ditto at Ibrahimpore	500 0 0	
		Ditto ditto at Doomsur	500 0 0	
		Ditto ditto at Jaylalpore	500 0 0	
		Ditto ditto at Kurwar	500 0 0	
		Ditto ditto at Surhee	500 0 0	
		Ditto ditto at Bayrowee	500 0 0	
		Ditto ditto at Rokindapore	3,816 9 9	
		Ditto ditto at Kutchuar	371 3 0	
		Ditto ditto at Telkore	242 6 9	
		Ditto ditto at Dumrahur	996 9 6	
		Ditto ditto at Senthoo	596 3 7	
		Ditto ditto at Rughunathpore	284 12 3	
		Ditto ditto at Tajpore	9 13 0	
		Ditto ditto at Haloomangunge	173 9 6	
		Ditto ditto at Kumna	500 0 0	
		Excavating a well at Sissai	40 0 0	
		Ditto tanks at Sewan, Nos. I and II	2,078 9 3	
		Chupra protective work	13,832 8 4	
		Constructing a bund at Tajpore	4,398 5 9	
		Ditto drainage channel from Matear to Choorma, Choorma to Gundukee and Domaye	77,377 13 7	
		Constructing Mukhdoomgunge channel	4,014 6 9	
		Ditto Doomree channel	3,308 5 5	
		Ditto Chitowli bridge	171 10 0	
		Ditto Sewan bridge	3,610 14 3	
		Ditto Bhautlapokur bridge	1,011 12 0	
		Temporary bridges on Moharajgunge to Tajpore road ...	155 13 3	
		Temporary bridges on Rusulpore to Champore road ...	240 0 0	
		Ditto on tramway road	743 13 6	
		Constructing Pahleza bridge	220 4 0	
		Constructing bridges over Chupra to Goothnee road ...	2,846 0 11	
		Ditto over Sewan to Gothnee road	68 13 8	
		Ditto over Chupra to Satter Ghat road ...	1,312 9 9	
		Ditto Ajaebgunge bridge	1 6 6	
		Ditto bridges on Dighwarah to Chak Dalip road	3 0 0	
		Ditto on Sewan to Lukree road	86 7 7	
		Ditto bridge on Sondi river	51 6 0	
		Ditto on Sewan to Andur road	155 13 10	
		Ditto Ramghur bridge	273 2 0	
		Ditto bridges on Mukhdoomgunge channel ...	2 12 0	
		Ditto bridges and culverts in the Chupra subdivision	17 1 0	
		Carried over	3,89,331 8 1	1,126 13 8

Sub-head of estimate.	Amount as per budget estimate.	PARTICULARS.	Amount.	Total.
			Rs. A. P.	Rs. A. P.
		Brought forward	3,83,331 8 1	1,126 13 8
		EXPENDITURE.—(*Continued.*)		
ORIGINAL WORKS.—(*Continued.*)		Temporary Bridges on Seetulpore to Jureya Ghât road	895 12 0	
		Ditto Tajpore bridge	275 15 3	
		Ditto planked bridge on Rajaputtee to tramway road	357 0 0	
		Constructing new road from Sewan to Basantpore ...	1,53,280 10 1	
		Ditto new road from Maghôwa to Dalip Chak ...	126 11 0	
		Ditto temporary roadway at Sewan	364 7 5	
		Ditto new road from Sossai to Pakree road ...	7,138 9 6	
		Ditto Mathoo Chhap road	10 13 6	
		Constructing grain shed at Singhai Ghât	196 1 0	
		Ditto ditto at Mairwa	32 13 6	
		Ditto ditto at Ekma Sewan and Basantpore sub-divisions	1,986 1 6	
		Ditto ditto at tramway road	725 8 0	
		Constructing resting-houses at Goothnee	32 8 0	
		Ditto ditto at Banwar	117 0 0	
		Ditto ditto at Acree	125 0 0	
		Ditto ditto at Chupra, Goothnee and Sewan	1,500 7 8	
		Ditto ditto in the Chupra sub-division	71 8 3	
		Ditto ditto at Poochree	775 0 0	
		Ditto cook-house in the Sewan dâk bungalow ...	258 11 1	
		Metalling Sewan to Lukree road	153 8 7	
		Ditto to Barowlee ,, ...	753 9 0	
		Ditto to Goothnee ,, ...	1,281 11 6	
		Ditto to Meergunge road	397 9 0	
		Metalling Chupra to Rewah Ghât road	241 2 9	
		Metalling Sewan to Chuprah road	1,735 0 2	
		Metalling Chuprah to Sonpore road	4,351 12 11	
		Ditto to Sutter Ghât road	4,715 1 3	
		Ditto to Goothnee and Reilgunge ...	417 14 6	
		Ditto to Manjhee	436 13 0	
		Ditto to Sutter Ghât road'	225 4 9	
		Total Original Works ..	.....	5,66,311 9 3
REPAIRS.		REPAIRS.		
		Chuprah to Goothnee road	1,09,705 8 10	
		Manjhi to Baturda road	52,093 11 1	
		Domarghur to Sohagpore road	43,876 15 3	
		Telpa to Sanurah road	194 14 9	
		Doreegunge to Gurkha	3,810 12 2	
		Julalpore to Basantpore road	4,102 1 10	
		Dighwara to Jalalpore road	4,512 13 7	
		Chuprah to Rewah Ghât	24,518 8 6	
		Tramway road	2,12,725 12 8	
		Chuprah to Sewan road	2,02,411 3 8	
		Ditto to Sonepore road	25,763 10 10	
		Setulpore to Sureya Ghat road	4,474 14 0	
		Repoora to Dighwara road	1,064 9 9	
		Goraipore to Panapore road	1,570 10 10	
		Dighwara to Panapore road	1,575 14 9	
		Ditto to Gurkha road	4,973 15 3	
		Seetulpore to Makair road	7,030 0 10	
		Pursa to Saleempore road	4,972 15 2	
		Chuprah to Sutter Ghât road	34,828 8 11	
		Durrowlee to Kocharkote road	13,342 11 0	
		Village roads	2,74,969 7 11	
		Chupra to Rewah Ghât road	.....	
		Sewan to Seswan road	18,039 10 10	
		Rasulpore to Champore road	2,293 7 8	
		Sewan to Gurkha road	4,327 4 6	
		Sewan to Saleempore road	15,768 10 6	
		Moharajgunge to Gopalgunge road	8,019 0 1	
		Seywan to Lukree road	812 11 6	
		Andur to Durrowlee road	22,664 8 10	
		Sewan to Goothnee road	22,765 1 11	
		Ditto to Murhun road	19,135 5 4	
		Roads in the neighbourhood of Burhaga factory ...	300 0 0	
		Rajaputti to Sahase Ghât road	662 12 9	
		Ditto to Tramway road	237 0 0	
		Rehpoora to Panapore road	684 7 11	
		Telpa Ghât road	1,115 14 9	
		Meergunge to Sutter Ghât road	360 0 0	
		Gopalgunge to Baturda road	180 0 0	
		Dighwara to Amnour road	840 0 11	
		Titra to Semareah road	120 0 0	
		Pahleza Ghât road	48 0 0	
		Carried over ...	11,50,893 10 1	5,67,438 6 11

Sub-head of estimate.	Amount as per budget estimate.	PARTICULARS.	Amount.	Total.
			Rs. A. P.	Rs. A. P.
		Brought forward	11,50,893 10 1	5,67,438 6 11
		REPAIRS.—(*Continued.*)		
REPAIRS—(*Continued.*)		Singhai Ghât road	1,564 2 3	
		Burrowlee to tramway road	150 0 0	
		Khyra to Ramcalla road	500 0 0	
		Sewan to Katya road	525 0 0	
		Nurhun to Kochaikole road	240 0 0	
		Modhopore to Gopalgunge road	240 0 0	
		Meergunge to Modhopore road	180 0 0	
		Contingencies	54 12 0	
		Pepnira to Baloca and Jhowa to Bhendiharee road ...	22 8 0	
		Finishing earth-work on Mushrukh to tramway road ..	240 0 0	
		Repairing metalled portion of the Chapra to Sutter Ghât road	35 7 0	
		Ditto Chapra to Sewan and Goothnee to Sutter Ghât road	212 8 0	
		Ditto other district roads	437 0 9	
		Bridges and culverts in the Chapra sub-division ...	1,851 1 6	
		Sewan bridge	648 3 0	
		Bridge over Sewan to Lukree road	3 8 0	
		Bridge at Inapore	44 15 0	
		Bridges and culverts in the Sewan sub-division ...	747 9 5	
		Repairing Chirand channel	75 0 0	
		Ditto Bund at Nawada	16 9 9	
		Ditto Bund at Nawadu and Godrah	69 9 0	
		Ditto Bund at Godrah	170 2 0	
		Repairing Serai at Mushrukh	47 6 0	
		Ditto road bungalow at Sewan	95 14 0	
		Ditto bungalow at Ekina	137 15 0	
		Ditto road bungalow at Doregunge	298 11 9	
		Ditto road bungalow at Makair	393 0 6	
		Ditto road bungalow at Mushrukh	96 10 9	
		Ditto road bungalow at Siswan	285 6 6	
		Ditto road bungalow at Sissai	72 0 0	
		Ditto road bungalow at Poochree	56 0 0	
		Local fund bungalow at Chuprah	120 11 6	
		Staging bungalow at Chuprah	77 3 0	
		Staging and road bungalow establishments and contingencies	495 4 9	
		Conservancy charges of the Sonepore fair	2,145 6 0	
		Total Repairs .	.....	11,63,243 3 6
Establishment.	.....	Public Works Department establishments, &c. ...	58,110 15 8	58,110 15 8
Tools and plant.	... ..	Tools and plant	4,079 10 6	4,079 10 6
		Grand Total ...	.....	17,92,872 4 7

SARUN MAGISTRACY, *the 23rd August* 1875. G. PORTER, *Offg. Magistrate.*

Memorandum showing in detail the outstanding balance on the 30th September 1874.

PARTICULARS.	Amount.	Total.	REMARKS.
	Rs. A. P.	Rs. A. P.	
Cash balance in hand of the Sub-Divisional Officer of Sowan ...	3,583 0 0		
Ditto ditto Manager of Umbicapore Factory ...	17 4 0		
Ditto ditto Manager of Irnah Factory ...	300 0 0		
Ditto ditto Municipal Overseer, Chuprah ...	30,121 3 9		
Ditto ditto Indigo Planters of the district ...	1,52,172 7 9		
Ditto ditto Magistrate-Collector of Sarun ...	1,281 2 4		
Ditto ditto Manager of Sadhowa Factory ...	1,000 0 0		
Ditto ditto Deputy Magistrate, Baboo Gowri Shunker Biswas	2,797 14 8		
Ditto ditto Revilgunge Municipal Overseer ...	1,300 0 0		
Ditto ditto Manager of Hutwa Raj	27,500 0 0		
Ditto ditto Kote Gushé	12 0 0		
Ditto in hand on account of charitable relief	12,212 13 8		
Total ...	.....	2,32,297 14 2	

Memorandum showing in detail the amount overdrawn from treasury on 30th September 1874.

PARTICULARS.	Amount.			Total.			REMARKS.
	Rs.	A.	P.	Rs.	A.	P.	
Amount overdrawn from treasury ..	7,26,863	11	6	7,26,863	11	6	
Ditto at debit of Public Works Department ...	4,36,182	3	7	4,36,182	3	7	

SARUN MAGISTRACY,
The 5th February 1875.

J. S. DRUMMOND,
Magistrate.

No. 11, dated Chuprah, the 15th January 1875.

From—CAPTAIN J. MAY, C.E., Executive Engineer,

To—The Magistrate of Sarun.

As directed in paragraph 3 of Bengal Government, Public Works Department Circular No. 50 of 23rd July 1873, I have the honor to submit the annual report on the progress of works in the Sarun District and the expenditure incurred on them during the cess year ending September 1874 together with what is proposed to be done during the following year.

2. The constitution of the district underwent several changes during the year under review in consequence of the demand for relief works, which were opened at the latter end of November 1873, or only a month and half after the commencement of the cess year.

3. Owing to a scarcity of rain, and consequently a failure of the rice crops throughout the district, distress was apprehended, and immediate steps were taken by me to propose a relief map of the district, showing the relief works it was proposed to carry out in it. These works were well scattered all over the district with a view to giving work wherever relief might be required; and having matured my plans early, I experienced no difficulty in providing employment in any part of the district to any number that sought it, and work after work was started as necessity demanded, and thus a rush or a crisis was prevented anywhere from beginning to end.

4. The district as reported last year was divided into two sub-divisions, Chuprah and Sewan, with only an Overseer and Sub-Overseer attached to each. With this inadequate establishment I had to commence my works. In December an Assistant Engineer and an Overseer were sent to me. To the latter I made over the western half of the Chuprah Sub-Division as a temporary measure. From December till April my establishment was supplemented by two more Assistant Engineers and three Overseers. In April the district was divided into four sub-divisions with the following establishment attached to each:—

East Chuprah Sub-Division.—Baboo Ramkissen Mookerjee, Assistant Engineer, in charge, with two departmental Overseers and a temporary establishment of one Assistant Superintendent, 12 Sub-Assistants, and 35 moonshees.

West Chuprah Sub-Division.—Baboo Jogendro Nath Mookerjee, Assistant Engineer, in charge, with one departmental Overseer, five European Superintendents, and a temporary establishment of one Assistant Superintendent, 19 Sub-Assistant Superintendents, and 171 Moonshees.

Sewan Sub-Division.—Mr. J. deLennox, Assistant Engineer, in charge, with two Overseers, one Sub-Overseer, and a temporary establishment of six Sub-Assistant Superintendents and 117 Moonshees.

Bussuntpore Sub-Division.—Mr. St. Joseph, Superintendent of Relief Works, in charge, with one Overseer and one Sub-Overseer and a temporary establishment of one Sub-Assistant Superintendent and 85 Moonshees. Besides the above a native Surveyor was employed for levelling and surveying exclusively. There were also European Circle Officers with European Assistants in different parts of the district.

5. In consequence of the great distance between Sewan and Head-quarters, a separate cash chest was opened for the Sewan Sub-Division at the sub-treasury at Sewan.

6. It is perhaps needless for me to enter into details relating to the relief works which have already been mentioned in the narratives, and will therefore at once proceed to give the progress of works and expenditure against the district budget up to September 1873.

7. The amount sanctioned for original works and repairs in the district budget for the year 1873-74 was Rs. 32,055 and Rs. 22,645 respectively, in addition to Rs. 12,194 for original works and Rs. 2,652 for repairs from unexpended balance of deposits placed to the credit of Public Works Department in 1872-73, aggregating Rs. 14,249 for original works and Rs. 25,297 for repairs.

8. As almost all the district works were carried out by relief labor and classed as relief works, I have for original works given credit for the value of work actually done within the estimated rate and provision, and for repairs the full estimated amount sanctioned, which amounts have been deducted from the total expenditure on relief works as properly chargeable to District Road Fund.

It will be observed that Rs. 17,920 only has been expended on original work out of Rs. 44,249 sanctioned; this is owing to my having been unable to undertake the whole of the original works, as more suitable works had to be provided for the relief labourers.

EXPENDITURE ON ORIGINAL WORKS.

	Rs.	A.	P.
Construction of new bridges and culverts on district roads	11,304	4	4
New metalling	6,227	1	9
,, roads	389	3	0
Total ...	17,920	9	1

REPAIRS.

Repairing metalled portions of roads	847	15	0
Ditto unmetalled ditto	18,490	0	0
Ditto bridges and culverts	2,000	0	0
Bungalows and serais	684	5	9
Total ...	22,022	4	9
	300	0	0
Grand Total ...	40,242	13	10

The following original works and repairs were executed from the above expenditure :—

Constructing a masonry drain bridge of 3 spans, of 6 feet each, on the Setulpore and Saria Ghât road.
Constructing two 5-feet culverts on Setulpore and Saria Ghât road.
Ditto one 10-feet culvert on Chuprah and Sutterghât road.
Ditto one 5-feet ditto on ditto ditto.
Rebuilding one small drain ditto ditto.
Manufacturing bricks for bridges on Tramway road.
Planking a bridge on Rajaputty and Suddhowa ditto.
Constructing temporary bridge at Paleja.
Finishing earthwork on Mushruck and Tramway road.
New road from Majhowa to Dulip Chuck Ferry.
Ditto Jhowa to Bhindihary Ferry.
Metalling 7th mile, Chuprah and Sutterghât road.
Ditto 6th mile Chuprah, Sonepore.
Manufacturing bricks for Sewan bridge.
Ditto ditto Bhautapakur.
Constructing one 4-feet culvert on Chainpore and Russoolpore road.
Ditto one 12-feet ditto ditto ditto.
Ditto two 6-feet ditto on Chuprah and Goothni road.

The quantity of work done and materials collected and manufactured for the above is as follows :—

Pucca masonry	18,851	cubic feet.
Sâl woodwork	113	,,
Bricks, 1st and 2nd class	4,24,052	,,
Collection and consolidation of metals ...	39,821	,,
Temporary bridge	1	,,
New ferry road	5½	miles.

REPAIRS.

Repairs to 11¼ miles of metalled roads.
Ditto 882 of unmetalled roads, including bridges and culverts.
Ditto five inspection bungalows.
Ditto one serai.

RELIEF WORKS.

These may be classed as follows:—

I.—New road.
II.—Irrigation and drain cuts.
III.—New tanks.
IV.—Embankment.
V.—Old roads renewed and improved.
VI.—Old tanks deepened and ditto.
VII.—New metalling and repairs to old metalling.
VIII.—Inspection bungalows and grain sheds.

I.—NEW ROAD

Only two which can strictly be called new roads were undertaken by me: one from Bussuntpore to Sewan, and the other from Sissai to Pukree, the length of the former being 22 miles and the latter 4 miles, which branches off from the other roads and makes a short cut to the Maharajgunge road. The Sewan and Bussuntpore road runs across the centre of the district where the greatest distress prevailed; both these roads afforded employment to a large number of people daily. The earthwork on the Sewan and Bussuntpore road was heavy, as it ran through some deep churs. The quantity of earthwork executed is 13,065,555 cubic feet. The Sissai and Pukree road was opened to traffic in October and the other in November, and this road was continued on to Mushruck and thence to Panapore Bazar, a distance of 11 miles, but this portion merely required raising about 18 inches.

Temporary tarwood bridges, of spans detailed below, were constructed on the new Sewan and Bussuntpore road:—

1	of 96	feet.	
1	„ 94	„	
1	„ 9	„	
3	„ 6	„	
4	„ 5½	„	
2	„ 6¼	„	
2	„ 6½	„	
3	of 7	feet.	
1	„ 7½	„	
1	„ 7½	„	
1	„ 8¼	„	
1	„ 12½	„	
Total	... 321	rg. feet of waterway.	

There were several other roads of minor importance, including village roads, that were well raised and completed before the relief works were closed.

II.—IRRIGATION AND DRAIN CUTS.

Five works of this nature were undertaken, namely,—

Choorma and Bunsawee drains,
Mookdoomgunge irrigation channel,
Dumrie ditto,
Telpa ditto.

and proved to be most beneficial.

The earthwork of all these was completed, and a masonry sluice constructed at the Mookdoomgunge channel.

III.—NEW TANKS.

Eighty-seven new tanks, about 400′ × 300′, were excavated, and the slopes of most of them were neatly turfed, and the spoil banks dressed off, and the tanks filled with water. They have proved to be most beneficial to the people for irrigation purposes, as well as for watering their cattle in the dry season, and have been much appreciated by them.

IV.—EMBANKMENT.

The embankment or protective work at Chuprah was undertaken and partly carried out, and stopped when it was discovered that it was unnecessary. It is now proposed to convert the bund into a road, as the want of one in that direction is much felt by the people in the station.

Tajpore bund.

V.—REPAIRS TO ROADS.

All the roads in the district were raised and improved. These are named in the accompanying statement of progress and outlay on district work, being in all 882 miles. Many miles of village roads were also raised and improved.

VI.—OLD TANKS DEEPENED AND IMPROVED.

Twenty-nine were deepened and improved.

VII.—METALLING.

The following quantities of kunkur metal were collected and consolidated in the district:—

Chuprah Sub-Division.

	Cubic feet.	Cubic feet.
Chuprah to Sonepore road	34,849	
Ditto to Sutterghât „	39,989	
Manghi to Ekma „	9,800	
Chuprah to Rewaghât „	1,357	
		85,995

Sewan Sub-Division.

Sewan and Chuprah road, 39th and 40th mile ...	38,917	
Ditto Goothing road, 1st mile	37,535	
Ditto Meergunge road	15,179	
Ditto Lūcree ditto	19,355	
Ditto Burrowllee	26,954	
Ditto Siswan	10,170	
		1,48,110
Under Circle Officer, Bala Factory		13,635
Grand Total ...		2,47,740

VIII.—INSPECTION BUNGALOWS AND GRAIN SHEDS.

Inspection bungalows and grain shops were also constructed for temporary accommodation of subordinates and bunniahs while relief works were in operation.

The largest number on the relief works was in the month of June; the mean daily number for the fortnight ending 13th June was 210,220; and the average daily number for the whole period that relief works were in operation was 60,257.

In the Hutwah Sub-Division the following relief works were undertaken under Mr. Hodgkinson:—

One-hundred and sixteen miles of road were well raised and renewed and 46 repaired, at a cost of Rs. 42,665; 28 miles of road were also put into order at the expense of the Raj, at a cost of Rs 9,336. Several tanks of various dimensions, mostly small, were also excavated, at a cost of Rs. 1,17,698.

Detailed information regarding the outlay on relief work has been given in the monthly allocation return submitted up to the 30th September. The following is the account of the expenditure incurred on them up to 30th September:—

	Rs.	A.	P.
Cash expenditure...	14,18,665	12	11
Grain „	4,93,142	14	4
Total ...	19,11,808	11	3
Deduct chargeable to District Fund ...	40,242	13	10
Total chargeable to Famine Relief.			
Cash expenditure...	23,78,422	15	1
Grain „	4,93,142	14	4
Total ...	18,71,565	13	5

A great deal of work was accomplished in the district up to the 30th September last, and the relief works that have been executed will be a lasting benefit to the district.

The budget-estimate for the cess year 1874-75 shows in detail what is proposed to be done this year.

In conclusion I beg again to bring to notice the necessity for strengthening the establishment for the district. I cannot work the district satisfactorily in two sub-divisions with two Overseers and two Sub-Overseers, and strongly urge that a third sub-division be formed, namely, the Bussuntpore Sub-Division, and that another Overseer and Sub-Overseer be allowed for it from 1st April next. Work has increased in the district, and there is great need for an increase in the establishment also. Up to the 1st April, I have arranged for the supervision of works in the Bussuntpore Sub-Division, which is and will be in Mr. St Joseph's charge up to 31st March, and he will be paid from the funds realized from the sale of grain and made available for works in this district. If the Sub-Overseer could be sent at once, I would be glad.

I have a competent man in employ now on survey work, Baboo Koylas Chunder Mookerjee, who has been engaged on such work throughout the relief operation, and might, with the sanction of Government, be placed in charge of the Bussuntpore Sub-Division on 1st April. He is qualified as a Supervisor.

Besides what is proposed to be done in the district budget for 1874-75, several bridges, many of large spans, will be undertaken this year, the cost of which will be met from the money realized from the sale of excess grain which has been made available for work in this district.

Statement showing Progress and Outlay of Works done from 1st October 1873 to 30th September 1874 on Local Budget-Estimate for 1873-74.

AUTHORITY	Amount of Estimate sanctioned	Outlay incurred up to end of 30th September 1874.	Locality and Name of Work	Present state of Work	REMARKS
	Rs	Rs A P	ORIGINAL WORKS		
Estimate No 65 of 1873 74, sanctioned by Magistrate of Sarun	2,162	846 0 0	Metalling six miles of Chuprah to Sonepore road	In progress	
Estimate No 66 of 1873 74, sanctioned by Magistrate of Sarun	2 121	1,675 10 3	Metalling seven miles of Chuprah to Sutterghât road	Ditto	
Local budget-estimate of 1873-74	8,410	743 13 6	Constructing bridges and culverts on the tramway road	108,050 bricks manufactured	
Local budget-estimate of 1873 74	650		Constructing bridges and culverts on Chuprah to Rewaghât road	Works not taken in hand	
Local budget-estimate of 1873-74	1,000		Constructing bridges and culverts on Moharajgunge to Digwara		
Local budget-estimate of 1873-74	700		Constructing bridges and culverts on Mushruck to Tramway		
Estimate No 69 of 1873-74	240	240 0 0	Finishing earthwork in renewing portion of the Mushruck to Tramway road	Completed	
Local budget-estimate of 1873-74	300	220 4 0	Constructing bridges and culverts, Pylejah road at Sonepore	Ditto	
Local budget-estimate of 1873 74	11,000	2,937 3 11	Constructing bridge at Sewan	Materials partly collected.	
Local budget-estimate of 1873-74	2,000	1,011 12 0	Ditto ditto at Bhanta Pokur	Ditto	
Local budget-estimate of 1873-74	1,200	330 0 0	Constructing bridge on Chainpore to Russoolpore road	Ditto	
Local budget-estimate of 1873-74	257		Constructing bridge on Sewan to Siswan road	Works not taken in hand	
Local budget-estimate of 1873 74	368		Constructing bridge on Surfra to Suddowah road		
Local budget-estimate of 1873-74	300		Constructing bridge on Sewan to Moharajgunge road		
Estimate No 84 of 1872-73	6,629	1,851 10 9	Constructing bridge on Chuprah to Sutter ghât road	2 10 feet culverts and 1 5 feet completed	Rs 1,744 13 expended during 1872-73
Estimate No 99 of 1872-73	1,587	895 12 0	Constructing bridge on Seetalpore to Surrai Ghât road	Completed	
Estimate No 123 of 1873-74	157	126 11 0	Constructing a new road Maghowa to Chuck Dohp ghât	Ditto	
Estimate No 74 of 1872-73	4,252	2,846 1 9	Constructing bridge and culverts, Chuprah to Goothni road	Nearly completed	
Local budget-estimate of 1872-73	2 421	110 10 5	Constructing bridge and culverts on Sewan to Goothni road	1,500 cubic feet of old masonry dismantled, &c	
Estimate No 111 of 1872-73	7,005	3,665 6 0	Collecting road metal to Sarun district roads	Completed	Rs 1,621-13-14 expended during 1872-73
Estimate No 78 of 1872-73	3,141	40 1 6	Renewing metalled portion of the Chuprah to Sutter ghât road	Ditto	Rs. 2 630-8-3 ditto
Estimate No 114 of 1872-73	390	357 0 0	Constructing a planked road on Rajaputty to Suddowah road	Ditto	Rs 2,571-6-3 ditto.
Estimate No 1240 of 1872-73	23	22 8 0	Widening and improving village roads from Bol oah Jhowah to Bhindiharv Ghât	Ditto	
Total	56,313	17,020 9 1	Total Original Works		
			ROADS		
Local budget-estimate of 1873-74	2,000	2,000 0 0	Repairing bridges and culverts on Chuprah to Sutter ghât road Repairing bridges and culverts on Chuprah to Rewa ghât road Repairing bridges and culverts on Chuprah to Sonepore road Repairing bridges and culverts on other roads	Completed	
Local budget-estimate of 1873-74	50	50 0 0	Repairing dâk bungalow at Chuprah	Ditto	
Local budget-estimate of 1873-74	300	286 15 9	Ditto road bungalow at Durigunge	Ditto	
Local budget-estimate of 1873-74	50	50 0 0	Repairing road bungalow at Mushruck	Ditto	
Local budget estimate of 1873-74	50	50 0 0	Repairing road at Ekma	Ditto	
Local budget-estimate of 1873-74	50		Ditto ditto at Sewan	Work not taken in hand	
Local budget-estimate of 1873-74	200	200 0 0	Ditto ditto at Muckair	Completed	
Local budget-estimate of 1873-74	70		Ditto Sarai at Muckair	Work not taken in hand	
Local budget-estimate of 1873-74	30		Ditto at Ekma	Ditto	
Local budget-estimate of 1873-74	70	47 6 0	Ditto at Mushruck	Completed	
Local budget-estimate of 1873-74	30		Ditto at Durrowlee	Work not taken in hand	
Local budget-estimate of 1873-74	1,358	1,358 0 0	Ditto Chuprah to Sewan road unmetalled portion	Completed	
Local budget estimate of 1873-74	82		Repairing Chuprah to Sewan road metalled portion	Work not taken in hand	
Local budget-estimate of 1873-74	528	528 0 0	Repairing Goothni to Sewan road unmetalled portion	Completed	
Local budget-estimate of 1873-74	200	200 0 0	Repairing Goothni metalled portion	Work not taken in hand	

AUTHORITY.	Amount of Estimate sanctioned	Outlay incurred up to end of 30th September 1874	Locality and Name of Work.	Present state of Work	REMARKS
	Rs	Rs. A. P	ROADS—(*Continued*)		
Local budget-estimate of 1873-74	915	915 0 0	Repairing Chuprah to Sutturghât road, unmetalled portion	Completed.	
Local budget-estimate of 1873-74	200	200 0 0	Repairing Chuprah to Sutturghât road, metalled portion	Ditto.	
Local budget-estimate of 1873-74	587	587 0 0	Repairing Rewaghât road unmetalled portion	Ditto.	
Local budget-estimate of 1873-74	712	712 0 0	Repairing Sonepore road unmetalled portion	Ditto.	
Local budget-estimate of 1873-74	200	200 0 0	Repairing Sonepore road metalled portion	Ditto.	
Local budget-estimate of 1873-74	80	80 0 0	Repairing Goripore to Panapore road	Ditto.	
Local budget-estimate of 1873-74	675	675 0 0	Repairing Manghi to Beturdah road	Ditto.	
Local budget-estimate of 1873-74	300	300 0 0	Repairing Sewan to Durrowlee road	Ditto.	
Local budget-estimate of 1873-74	840	840 0 0	Repairing Moharajgunge to Koochykote	Ditto.	
Local budget-estimate of 1873-74	120	120 0 0	Repairing Murhan to Andur	Ditto.	
Local budget-estimate of 1873-74	660	660 0 0	Ditto Sewan to Siswan	Ditto.	
Local budget-estimate of 1873-74	525	525 0 0	Ditto Sewan to Kutteya	Ditto.	
Local budget estimate of 1873-74	900	900 0 0	Ditto Sewan to Salimpore	Ditto.	
Local budget-estimate of 1873-74	780	780 0 0	Ditto Sewan to Goothni	Ditto.	
Local budget-estimate of 1873-74	620	620 0 0	Ditto Durrowlee to Koochykote	Ditto.	
Local budget-estimate of 1873-74	555	555 0 0	Ditto Meergunge to Sutturghât road	Ditto.	
Local budget-estimate of 1873-74	705	705 0 0	Repairing Dowaighur to Sohagpore	Ditto.	
Local budget-estimate of 1873-74	500	500 0 0	Ditto Khyra to Ramkola	Ditto.	
Local budget-estimate of 1873-74	150	150 0 0	Ditto Seetalpore to Muckair	Ditto.	
Local budget-estimate of 1873-74	740	740 0 0	Ditto Pursa Thana to Salimpore	Ditto.	
Local budget-estimate of 1873-74	80	80 0 0	Ditto Durigunge to Gurkh road	Ditto.	
Local budget-estimate of 1873-74	900	900 0 0	Ditto Sewan to Pygumberpore	Ditto.	
Local budget-estimate of 1873-74	280	280 0 0	Ditto Pygumberpore to Digwarah	Ditto.	
Local budget-estimate of 1873-74	180	180 0 0	Ditto Gopalgunge to Beturdah	Ditto.	
Local budget-estimate of 1873-74	180	180 0 0	Ditto Digwarah to Ammoor	Ditto	
Local budget-estimate of 1873-74	30	30 0 0	Ditto Telpa to Sarah	Ditto	
Local budget-estimate of 1873-74	120	120 0 0	Ditto Tetra to Saura Ratoon road	Ditto.	
Local budget-estimate of 1873-74	120	120 0 0	Repairing Sewan to Lukree	Ditto	
Local budget-estimate of 1873-74	48	48 0 0	Ditto Pylijah Ghât road	Ditto.	
Local budget-estimate of 1873-74	450	450 0 0	Ditto Goothni to Sewan road	Ditto.	
Local budget-estimate of 1873-74	525	525 0 0	Ditto Meergunge to Salimpore road	Ditto	
Local budget-estimate of 1873-74	105	105 0 0	Repairing Digwarah to Panapore road	Ditto.	
Local budget-estimate of 1873-74	210	210 0 0	Repairing Seetalpore to Saria Ghât road	Ditto.	
Local budget-estimate of 1873-74	30	22 0 0	Repairing Telpal Ghât road	Ditto.	
Local budget-estimate of 1873-74	180	180 0 0	Ditto Russoolpore to Champore road	Ditto	
Local budget-estimate of 1873-74	60	60 0 0	Repairing Rajaputty to Tramway road	Ditto.	
Local budget-estimate of 1873-74	150	150 0 0	Repairing new cut from Burrowlee to Tramway road	Ditto	
Local budget-estimate of 1873-74	150	150 0 0	Repairing Shakasee Ghât road	Ditto	
Local budget-estimate of 1873-74	2,450	2,450 0 0	Ditto Tramway road	Ditto.	
Estimate No. 79 of 1872-73	1,286	247 15 0	Ditto metalled portion of the Chupra to Sewan, Goothni to Sutturghât road ..	Ditto	Rs. 598-6-6 expended during 1872-73.
Total Repairs	22,721	22,022 4 9			
Grand Total	79,034	30,942 13 10			

J. MAY, *Captain*, C.E.,
Executive Engineer, Sarun District.

No. 202L., dated Chuprah, the 15th March 1875.

From—J. S. DRUMMOND, Esq., Magistrate of Sarun.

To—The Commissioner of the Patna Division.

REFERRING to your letter No. 11J of the 12th ultimo, I beg to report that owing to heavy pressure of work in connection with the late famine, I have had no opportunity to convene any meetings of the District Road Committee, all works during the past year having been conducted by special agencies, in which the European members of the Committee joined largely, assisting the District Engineer Captain J. May, and acting in concert with him and myself.

2. All the works executed were of an ordinary nature, and no special difficulties were encountered in their construction. There was also no damage done by the floods to any of them.

3. There were 204 beeghas of land taken up for new works in the district, such as roads, tanks, and embankment, of which about 17 beeghas have been given as yet by zemindars free of cost.

4. As to the additional cost of works caused by the high prices, and the extent to which the services of the Sub-Divisional Officers and resident landholders have been availed of in looking after the annual repairs, &c., I beg to quote the following remarks from Captain May's letter No. 51 of the 20th ultimo:—

"The total expenditure up to 30th of September was Rs. 19,11,808, of which amount Rs. 13,48,060 has been charged to famine and Rs. 4,68,440 to Public Works Department; the difference, Rs. 95,308, remained to be allocated.

"The services of Sub-Divisional Officers were not required to look after the repairs to roads, and it is presumed that they must have been otherwise fully engaged. Planter gentlemen assisted in looking after the repairs to roads to the extent of 272 miles."

No. 117, dated Motiharee, the 27th January 1875.

From—C. A. SAMUELLS, Esq., Officiating Collector and Magistrate of Chumparun.

To—The Commissioner of the Patna Division.

WITH reference to paragraph 3 of the Government Circular No. 50, dated 23rd July 1873, I have the honor to submit my report on the administration of District Road Fund for the cess year ending 30th September 1874, which should have accompanied the annual account re-submitted to you on the 19th January 1875 with this Office No. 72.

2. The report will show, 1*st*, what has been done on the works provided for in the regular budget-estimate for the year; 2*nd*, the extra works carried out for relief purposes from the different allotments which have been made debitable to the District Road Fund.

I.—ORIGINAL WORKS.

1. The large timber bridge with masonry abutments at Motiharee, for which Rs. 4,300 were provided, has been completed at a cost under that estimated for.

2. The similar bridge over the Dhonouti River on the Hajepore road, two miles from Motiharee. The abutments have been completed; the piles have been drawn, and the uprights and trusses put up. The allotment of Rs. 2,000 has considerably been exceeded.

3. Timber-topped bridge on masonry abutments, 50 feet span, on Itwa Ghât and Dhaka road, was estimated for Rs. 2 500; and another of 30 feet span for Rs. 1,500. Nothing has been done; work stopped for survey.

4. Bridges and culverts on Motiharee and Turkolia road; allotment Rs. 700 Work was finally stopped early in September, as the existing waterway was found sufficient.

II.—REPAIRS TO MASONRY.

1. The 22 bridges and culverts, including four large bridges on the road from Motiharee to Segowli, have been put in thorough repair. The allotment for the repair was Rs. 4,050.

2. The 22 bridges and culverts on the road from Itwa Ghât to Dhaka have also been put in thorough repair, and the allotment therefore (Rs. 2,346) has been expended.

3. Twenty-one bridges and culverts on the road from Bettia to Lowria have been similarly repaired, and the allotment of Rs. 1,916 has been expended thereon.

4. With the exception of the large bridge at Raj ghât, all the 28 bridges and culverts on the Segowli to Bettia road have been repaired. The Rajghât bridge has, however, been made safe and passable; and the whole allotment, Rs. 1,741, has been expended.

5. Rs. 1,500 was allotted for the bridges on the road from Bettia to Bagaha, a distance of 36 miles. All of these bridges have been made safe and passable, although not thoroughly repaired.

6. Rs. 1,000 was similarly provided for the bridges on the road from Segowli to Behas. Two bridges have been found inadequate for the waterway, and one, which was partially destroyed, has been demolished, and a causeway of 300 feet in length substituted. A second bridge has been broken down, and a 50-feet causeway substituted. The other bridges have been put in fair repair.

7. *Mozufferpore road.*—The existing bridges and culverts have been thoroughly repaired. The allotment of Rs. 1,000 has been far exceeded.

8. *Rajpore to Sutterghât road.*—The allotment for repairs to masonry was Rs. 550; the culverts have all been made passable.

9. *Burhurwa road.*—The allotment for repair to masonry was Rs. 2,000; only some temporary bridges have been made.

10. The bridges and culverts on the Segowli and Gobindgunge road, including several with large spans, have been thoroughly repaired. The allotment was Rs 1,000.

III.—REPAIRS TO EARTHWORK AND EMBANKMENT.

1. *Road from Motiharee to Segowli, a distance of* 14 *miles.*—The allotment was Rs. 350; this has been far exceeded. The road has been heightened and widened in parts, and well dressed and turfed as a relief work, and is in the very best repair.

2. *Road from Itwa Ghât to Dhaka. a distance of* 14 *miles.*—The allotment for this road was Rs. 2,520, and the whole of it has been put in thorough repair.

3. *Road from Bettia to Lowria,* 16 *miles,* has been well raised at its northern end, and put in thorough repair as a relief work.

4. *Road from Segowli to Bettia,* 16 *miles.*—The allotment of Rs. 1,280 has been far exceeded, and the road raised in parts and put in thorough repair as a relief work.

5. *Road from Bettia to Bagaha, a distance of* 36 *miles.*—Rs. 2,880 was allotted for this road, and has been expended, but only in those places where labor was required, the proximity of the Gunduk embankment making it undesirable to open work on the western portion of the road.

6. *Road from Segowli to Behas,* 6 *miles, and from Behas to Ruksoul,* 13 *miles.*—This is really one road, 19 miles in length, being the high road to Katmando. In consequence of very heavy earthwork done upon it throughout its entire length, the original allotment of Rs. 510 only has been far exceeded. In some places the embankment has been raised to one of 10 feet with a 20 feet crest. The road has been made a valuable and enduring embanked road throughout its entire length altogether by relief labor.

7. *Mozufferpore road from Motiharee to 24th mile, a distance of* 28 *miles.*—This, too, has been put in thorough repair as a relief work; the appropriation having been far exceeded.

8. *Rajpore to Sutturghât road* has been repaired as a relief work.

9. *Burhurwah road,* 8 *miles,* has been put in good repair.

10. *Segowli to Gobindgunge road,* 22 *miles.*—The allotment was Rs. 660. This road has been put in thorough repair as a relief work.

11. *Itwa Ghât to Kullianpore,* 14 *miles.*—The appropriation was Rs. 700. The road has been thoroughly repaired as a relief work.

12. *Motiharee to Rajpore,* 21 *miles.*—Of this, the first eight miles are in Mozufferpore road.

The appropriation was Rs. 630, which has been exceeded. The road has been thoroughly repaired as a relief work.

13. *Dhaka to Ghorasahan,* 12 *miles.*—Rs. 360 was allotted for this road. It has been raised and widened as a relief work.

14. *Kessariah to Gobindgunge,* 18 *miles.*—Rs. 540 was allotted, but has been spent elsewhere. The road is in fair order; some petty repairs only having been done.

15. *Lallsuraiah to Soogoan,* 8 *miles.*—Rs. 160 was allotted.

A new road has been made along this line, and part of this road is incorporated Nothing has been done to the original road.

16. *Peeprah to Seeraha,* 10 *miles.*—Rs. 200 was allotted for this road. It has been put in repair as a relief work.

17. *Semrah to Bukhuriah,* 12 *miles.*—Rs. 360 was allotted. This is shown separately in the budget, but is in fact the eastern portion of road No. 7 (the Mozufferpore road), the remarks under which apply to this.

18. *Motiharee to Toorkowliah,* 8 *miles.*—The allotment was Rs. 240. This has been expended in surface work, and the road is in fair repair.

19. *Mehurpore to Ghorasahan,* 10 *miles.*—Rs. 267 was allotted. Nothing has been done, the money having been diverted to other roads.

This road is an unimportant one.

The above shows all the roads which were provided for in the last budget. The following roads were taken up during the year as relief works. They have been divided into two blocks, *viz.*, 1*st*, the Sudder sub-division, 2*nd*, the Bettia, and in each block is shown (A) existing roads which have been repaired, (B) entirely new roads.

BLOCK I.—SUDDER SUB-DIVISION.

1. *Motiharee to Kutkenwan,* 20 *miles.*—This is the second main road to Nepal, a wide and high embankment road. The whole of it has been put in thorough repairs at a heavy cost. The work was first taken up by the Civil Officers; then by the Special Executive Engineer on his arrival. With the exception of three, all the bridges and culverts on this road have been put into good order by the latter.

2. *Barah to Seeraha,* 8 *miles.*—This is one of the district roads. The earthwork and surface was thoroughly repaired as a relief work.

The road is now in excellent order, all the culverts having been repaired by the Special Executive Engineer.

3. *Seeraha to Dhaka* viâ *Puraiwah,* 12 *miles.*—The embankment has been raised in places and some 12 small culverts have been constructed. The road is all but finished.

4. *Seeraha to Tasturiah*, 12 *miles*.—This is one of the famine roads of 1866-68. A little earthwork has been done upon it as a relief work, and the culverts put in good repair. Part of the road crosses a heavy spill, and the bridges thereon have been carried away.

5. *Seeraha to Jamooah*, 17 *miles*.—The whole of this road has been put in first-rate order, and the road raised throughout as a relief work; all the culverts having been repaired.

6. *Seeraha to Motiharee*, 13 *miles*.—Heavy earthwork has been done upon the first three miles, and all bridges put in good repair. Along 8 miles of this road the sides have been planted with trees, which are in a good state.

7. *Dhaka to Pudoomkair*, 5 *miles*.—This road, too, was raised throughout, straightened in places, and put in excellent order as a relief work Some temporary bridges and culverts were made, but were much injured by the July floods.

8. *Dhaka to Belwaghât*, 7 *miles*.—This road has been raised and improved as a relief work by the Special Engineer's establishment.

9. *Kutkenwan to Adapore*, 8 *miles*.—This was an old country road of the most vicious alignment, which was taken up as an emergent relief work and put in thorough repair; the work having been done throughout by the Civil Officers.

10. *Adapore to Ruzoul*.—This is a continuation of the last, both forming the Nepal Frontier road. Repairs were begun under the Special Executive Engineer, but stopped as soon as the demand for labor in the locality ceased.

About two miles of this road were thoroughly repaired. It is unbridged, and the alignment as bad as can be conceived.

11. *Toorkowliah to Sungrampore*, 13 *miles*.—The earthwork and bridges of this road were repaired throughout as a relief work by the Civil Officer.

The road has generally been repaired by the indigo factories along it. It is much used.

12. *Gobindgunge to Burhurwah*, 8 *miles*.—The road has been raised in places, and repaired throughout by relief labor.

The bridges, ten in number, have been completed throughout, excepting those on the first quarter miles, which have still to be bridged

13. *Branch road to Segowli Cantonments*, 2½ *miles*.—This road has been put in thorough repair by the Special Executive Engineer. It is the communication between the Cantonments, the Bettia and Motiharee high roads. Surface repairs only were required.

14. *Motiharee station road, altogether* 10 *miles*.—This includes all the roads within the station and those in the jurisdiction of the Town Committee. All of these roads have been repaired at a very heavy cost as relief works, chiefly under the superintendence of the members of the Relief Committee.

These roads were not made over to the Special Executive Engineer till July.

15. *Motiharee to Dhaka*, 17 *miles*.—Surface repairs have been executed throughout by relief labor, and the bridges repaired, and two new culverts built.

The road is now in excellent order.

16. *Dhaka to north-east boundary*, 6 *miles*.—The earthwork has been put in repair by purely relief labor at a cost of nearly Rs. 4,000.

17. *Dhaka to Putahee*, 7 *miles*.—The road has been raised and straightened through three-fourths of its length, but it is not fit for traffic

18. *Putahee to Mehsi*, 14 *miles only*.—Six miles of this road from Putahee to Mudhoobun have been repaired by pure relief labor.

19. *Dhaka to Ghorasahan*.—This road with all its bridges has been put in thorough repair, and is now in excellent order.

I. B.—NEW ROADS.

1. *Dhaka and Mehurpore and Dhaka and Purwa Junction*, ¾ *mile*.—This is a short cut in the road from Motiharee to Putahee *vid* Dhaka, availing the Dhaka bazar. It was started to meet heavy pressure for relief works.

2. *Ghorasahan to Ekdaree*, 11 *miles*.—Three-fourths of this road have been finished, but are unbridged. The road is at present a mere embankment, and is probably far too costly to be completed.

3. *Lukhowrah to Nurkutia*, 8 *miles*.—This road was begun by the Civil Officers as it was the only means of communication with Nurkutia, which was a grain depôt. It was afterwards taken up by the Special Executive Engineer, but has been completed for five miles only. It was much damaged by the July floods. The Superintending Engineer does not recommend its maintenance.

4. *Nurkutia to Adapore*, 10 *miles*.—This road, too, was begun by the Civil Officers as a relief work. Two miles have been completed only (unbridged). The portion which has been made connects the two important villages of Nurkutia and Gumhuria, and will be very useful; the work has been well done.

5. *Ramgurwa to Adapore*, 14 *miles*.—This is a high embanked road, unbridged, and has been completed to all but the last mile. It was begun by the Collector as a relief work, and constructed throughout by unprofessional agency. It has never been taken over by the Special Engineer.

6. *Soogown to Toorkowliah*, 6 *miles*.—This is a new road, which shortens an old and devious but much-used route by two miles. The road has been so constructed as to take in the three most important bridges in the old line. It was made by the Civil Officer as a relief work, and has now been taken over by the Executive Engineer, who is completing the bridging.

7. *Chuprah Behas to Bettia*, 18 *miles*.—This, with road No. 5, was one of the first relief works started by the Collector. This road runs perfectly straight to Bettia, and shortens the existing high roads between Motiharee and Bettia by six miles. Its alignment is good, and it is now a fine road, though made throughout under unprofessional agency. It has now been made over to the Special Executive Engineer, who has nearly completed the bridges upon it.

8. *Mudhoo Chuprah to Teelhara*, ½ *mile*.—One culvert in it has been finished, and the road itself is half finished.

9. *Motiharee station road*, ¼ *mile*.—This is an embanked road connecting the new dâk and circuit bungalow with the old roads. A culvert of three spans on the junction has been finished.

10. *Mukhooa to Lallseraiah*, 12 *miles*.—One-half of this road has been finished. It is unbridged, and is impassable. It was started as an emergent relief work by the Civil Officer.

11. *Chaitaghât to Pukree*, 2 *miles*.—This is a mere embankment made by relief labor.

12. *Poornahia to Telahrah*, 7 *miles*.—Half of this road has been completed by relief labor; it was along the frontier, and is quite unbridged. All these new roads have been constructed on the same plan, that is, an embankment raised according to the exigencies of the local inundation, as roughly ascertained, and remaining as straight as the line can be aligned, with a crest of from 12 to 16 feet, slopes of 1 foot in 2 feet, and cart tracks below each slope from 8 to 10 feet wide.

II.—BETTIA BLOCK.

1.A.—EXISTING ROAD REPAIRS.

1. *Bettia to Gobindgunge*, 30 *miles*.—The road has hitherto been left for want of funds. It has now been put in thorough repair as a relief work by the Civil Officer, and afterwards by the Special Engineer. A large bridge on this road has been re-constructed at a cost of Rs. 2,000, half of which has been borne by the Rajah of Bettia.

2. *Bettia to Lohuria*, 8 *miles*.—Petty repairs have been given to the earthwork. This road is bridged throughout.

3. *Bettia to Chainputea*, 10 *miles*.—For six miles this was an old road and the rest a cart track. The whole has been made a good road as a relief work, but is still unbridged.

2.B.—NEW ROADS.

1. *Rajghât to Pursa*, 18 *miles*.—A new relief road, begun and carried out by the Civil Officer. Half of it has been completed.

2. *Bettia to Tengraighat*, 12 *miles*.—The same remarks apply. Two-thirds of this road have been completed.

3. *Bettia to Peepraghât*, 12 *miles*.—This was an old track, which has been levelled and repaired by the Civil Officer as a relief work. It was finished in February.

Pursa to Lameaha, 10 *miles*.—This is a new road, started as a relief work. Six miles of it have been finished and bridged.

4. *Bagaha to Tribanee*, 25 *miles*.—A relief road with an embankment averaging 2 feet in height; unfinished and unbridged.

5. *Hurnatar to Tribanee*, 14 *miles*.—A relief road of the same description, with an embankment of an average height of 1 foot.

6. *Lowriah to Ramnugger*, 15 *miles*.—This is an extension of the road from Bettia to Lowriah, and has been constructed on the same plan as a relief work, and has been completed.

7. *Shikarpore to Ramnugger*, 10 *miles*.—This is another relief road of the same description as the last, except the bridging. The road has been finished.

8. *Sohuria to Bhowrah*, 8 *miles*.—This was an old country road. It has been made a high embanked and wide road, and, except the bridging, has been completed.

Besides the above, nearly 200 tanks have been either dug, re-dug, or improved under both the Officers of the Public Works Department and the Civil Officers. All have without exception been completed, but the dressing of the spoil banks, which has only been done in a few cases.

During the current year it is proposed to carry out the works as per accompanying list.

List of Roads.

Number.	Name of Road.	Amount.	Total.
		Rs. A. P.	Rs. A. P.
1	Road from Mehsi to Motiharee, 24 miles—		
	Repairs to earthwork	900 0 0	
	„ to masonry	473 0 0	
			1,373 0 0
2	Road from Motiharee to Segowli, 14 miles—		
	Repairs to earthwork	600 0 0	
	„ to masonry	326 0 0	
			926 0 0
3	Road from Itwa Ghât to Dhaka, 14 miles—		
	Construction of bridges	2,000 0 0	
	Repairs to cart track	318 0 0	
			2,318 0 0
4	Road from Peepra *vid* Rajpore to Sutturghât, 18 miles—		
	Repairs to earthwork	800 0 0	
	„ to masonry	518 0 0	
			1,318 0 0
5	Road from Motiharee to Dhaka, 14 miles—		
	Repairs to earthwork	450 0 0	
	„ to masonry	300 0 0	
			750 0 0
6	Road from Motiharee to Talarya *vid* Saraha, 25 miles—		
	Repairs to earthwork	400 0 0	
	„ to masonry	168 0 0	
			568 0 0
6a	Road from Saraha to Motiharee, 12 miles—		
	Repairs to earthwork	550 0 0	
	„ to masonry	318 0 0	
			868 0 0
7	Road from Motiharee to Kolkenowa, 18 miles—		
	Repairs to earthwork	550 0 0	
	„ to masonry	218 0 0	
			768 0 0
8	Road from Bara to Saraha, 6 miles—		
	Repairs to earthwork	300 0 0	
	„ to masonry	118 0 0	
			418 0 0
9	Road from Bara to Madhoobun, 5 miles—		
	Repairs to earthwork	.....	418 0 0
10	Road from Bara to Rajpore, 13 miles—		
	Repairs to earthwork	400 0 0	
	„ to masonry	268 0 0	
			668 0 0
11	Road from Peepra to Saraha, 6 miles—		
	Repairs to earthwork	350 0 0	
	„ to masonry...	218 0 0	
			568 0 0
12	Road from Rajpore to Gobindgunge, 18 miles—		
	Repairs to earthwork	600 0 0	
	„ to masonry	518 0 0	
			1,118 0 0
13	Road from Meerpore to Ghorasahan, 11 miles—		
	Repairs to earthwork	350 0 0	
	„ to masonry...	268 0 0	
			618 0 0
14	Road from Dhaka to Ghorasahan, 8 miles—		
	Repairs to earthwork	400 0 0	
	„ to masonry	268 0 0	
			668 0 0
15	Road from Segowli to Gobindgunge, 20 miles—		
	Repairs to earthwork	900 0 0	
	„ to bridges...	318 0 0	
			1,218 0 0
16	Road from Segowli to Raksaul, 14 miles—		
	Repairs to earthwork	600 0 0	
	„ to masonry...	328 0 0	
			928 0 0
17	Road from Segowli to Bettia, 15 miles	.....	1,318 0 0
18	„ Bettia to Bagaha, 32 „	.....	3,618 0 0
19	„ Bettia to Lowriah, 14 „	.....	718 0 0
20	„ Bettia to Gobindgunge, 20 miles	.....	1,120 0 0
21	„ Kototra Ghât to Lalghur, 8 „	.....	418 0 0
22	„ Bettia to Lowria	....	868 0 0
23	„ Jogdishpore to Lolseria	.....	319 0
	Sudder Block.		
	Repairs to village roads	.....	1,500 0 0
	Bettia.		
	Repairs to village roads	.....	1,500 0
	Total ...	.....	26,390 0 0

JADUB CHUNDER GHOSE,
For Offg. Magistrate, on Tour.

No. 151, dated Motiharee, the 5th February 1875.

From—C. A. SAMUELLS, Esq., Officiating Magistrate of Chumparun.

To—The Commissioner of the Patna Division.

IN reply to your No. 17J, dated 26th January 1875, and in continuation of my local improvement report submitted on the 27th ultimo, I have the honor to report—

1. That in consequence of famine operations the Road Committee was almost entirely superseded. Work was commenced in November 1873 wherever the demand appeared to be greatest. This necessitated from the outset an almost complete abandonment for the time of the schemes laid down by the Committee for the ensuing year, and estimates in every instance were much exceeded. All the roads, however, which appeared in the Committee's estimates, were sooner or later taken up and fully repaired, as will appear from the report already submitted.

2. With regard to especially difficult roads, the sums placed at our disposal have enabled us to place all these roads on a much more secure footing than would have been possible with our ordinary funds. The Bahar road and the Dhaka and Itwah road have both been worked with a view to avoiding the annual damage to which they were yearly exposed. On other roads the line has been raised above water influences wherever needful, and roads hitherto useless in the rains made permanently useful.

3. The amount of damage done by floods, owing to the above precautions, has been small, and will be easily repaired. The damage generally arose from defective watering, which could not be provided for during the famine. These errors have been since rectified, and future damage, it is hoped, avoided.

4. The liberality of zemindars generally, and the Bettia Rajah in particular, in providing land for roads free of cost, has been most conspicuous. No compensation has been claimed for any of the land taken for relief roads, but permission to work wherever work was required was most generously accorded. Had this not been the case, we should in many cases have been quite unable to provide work in many parts of the district; and the expense and delay to us in taking up land in the usual way would have interfered sadly with our schemes of relief.

5. The additional cost of work, owing to high prices, could, of course, not be avoided. We have, however, secured very good value for our money, all things considered; and the famine will mark an epoch in the road communications of this district, which would have been far distant if we had been left to our own meagre funds. Old roads have been put in thorough repair, new roads constructed, and the country traffic has been opened out in a way hitherto unknown.

That we have averted famine, and at the same time caused famine labor to be productive of good results, will fully atone for the extra cost of the work done.

6. The services of the Committee members and European residents generally have been cheerfully rendered throughout the district. Without the assistance thus afforded, in most instances gratuitously, Government must have been compelled to incur a large expenditure in an establishment, whose services, if not less efficient, would certainly have been more extravagant.

The works have in such instances been supervised by men who had most interest, not only in completing the work itself, but in providing their tenants with employment. Much self-devotion has been exhibited, and the thanks of the Committee and Government are due for the aid so cheerfully and opportunely rendered.

No. 6.—Part I.

CHUMPARUN DISTRICT ROAD FUND.

Annual Account of Income and Expenditure from 1st October 1873 to 30th September 1874.

	Rs. A. P.	Rs. A. P.
Balance on 1st October 1873 { Cash in hand	15,511 11 6	
{ Advance outstanding	10,215 4 0	
		25,726 15 6
Receipts of the year.		
Revenue under District Road Cess Act X of 1871. { Cess on lands	.....	
{ „ on mines, railways, &c. ...	.....	
{ „ on houses	.....	
{ Fines	.....	
Road cesses leviable otherwise than under District Road Cess Act	.....	53 11 11
Receipts from Tolls.		
Road tolls	54 10 4	
Ferry tolls	19,618 3 5	
Canal or river tolls	.....	
		19,672 13 9
Grants-in-aid from Provincial Reserve Fund...	5,82,584 0 0	5,82,584 0 0
Sales of produce and stores	.....	
Fines and refunds	150 0 0	
Miscellaneous	70 0 0	220 0 0
Total	.....	6,28,257 9 2

	Rs. A. P.	Rs. A. P.
Collection of Revenue.		
Establishment...	199 0 0	
Contingent	30 0 0	
		229 0 0
Outlay on District Works.		
Original works... { Roads and bridges	71,148 9 6	
{ River and canal works	.....	
{ Ferries	.....	
		71,148 9 6
Repairs ... ... { Roads and bridges	3,49,994 5 11	
{ River and canal work	.....	
{ Ferries	970 9 2	
		3,50,964 15 1
Establishment	3,786 12 1	
		3,786 12 1
Tools and plant	735 13 5	
		735 13 5
Total outlay to be passed	.....	4,26,865 2 1
Cash overdrawn	—2,16,293 3 1	
Advance outstanding	4,23,689 6 11	
	2,07,396 3 10	
Deduct balance at credit of deposit	6,003 12 9	
		2,01,392 7 1
Total	.....	6,28,257 9 2

CHUMPARUN,
The 12th December 1874.

C. A. SAMUELLS,
Offg. Magte.

No. 6—Part II.

CHUMPARUN DISTRICT ROAD FUND.

Detail of Income and Expenditure for the cess year 1873-74, *from* 1*st October* 1873 *to* 30*th September* 1874, *accompanying the annual account for the year.*

Sub-head of estimate.	Amount as per budget estimate.	Particulars.	Amount.	Total.
	Rs.		Rs. A. P.	Rs. A. P.
		Income.		
Other cesses ...	.....	Road cess leviable other than under Road Cess Act ...	.....	53 11 11
Road tolls ...	.....	Toll bar on bridge at Chituha	54 10 4	54 10 4
Ferry tolls ...	.....	Realised from sale of ferry at Etawa Ghaut ...	1,022 2 0	
		Ditto ditto Choita Ghaut	216 0 0	
		Ditto ditto Hurraj Ghaut	78 12 0	
	44,150	Ditto ditto Piparpatty...	842 0 0	
		Ditto ditto Ghorhaut Burnowa	1,891 12 6	
		Ditto ditto Segowlee	3,084 0 0	
		Ditto ditto Dekaha	4,475 0 2	
		Ditto ditto Bagaha	2,266 11 3	
		Ditto ditto Gobindgunge	3,975 0 0	
		Ditto ditto Hoosseinee	1,194 2 9	
		Ditto ditto Lalbigia	288 14 9	
		Ditto ditto Poochheria	283 12 0	19,618 3 5
Grant-in-aid ...	.....	Amount sanctioned as per Bengal Government Scarcity and Relief Department's No. 249, dated 24th January 1874.	1,50,000 0 0	
		Ditto as per ditto, No. 1356, dated 5th March 1874...	3,00,000 0 0	
		Ditto ditto ditto, No. 3429, dated 28th April 1874 ...	50,000 0 0	
		Ditto ditto ditto, No. 6938, dated 30th October 1874.	82,584 0 0	5,82,584 0 0
Other Receipts ...	.....	Other Receipts	.....	220 0 0
		Total Income	.....	6,02,530 9 8
		Expenditure.		
Establishment on collection of revenue and committee's control.	.....	Salary of 1 Local Fund Writer from 1st October 1873 to 30th August 1874	155 0 0	
		Salary of 1 Peon from 1st October 1873 to 30th August 1874...	44 0 0	
		Contingent	30 0 0	229 0 0
		Outlay on District Works.		
Original works ...	.....	Constructing Motihari bridge	3,566 11 9	
		Ditto a culvert in the new road, Jewdhara ...	144 3 9	
		Ditto Semra bridge...	227 10 0	
		Ditto a culvert west of Puchrooks	109 15 9	
		Ditto road from Bettiah to Lalseria	201 2 0	
		Ditto from Bettiah to Tengrahi Ghat ...	19,543 1 11	
	11,000	Ditto from Salseria to Pursa	3,532 10 2	
		Ditto from Bettiah to Chompallis	3,352 10 2	
		Ditto from Bettiah to Bagaha	5,218 13 9	
		Ditto from Lowria to Shikarpore	3,690 13 6	
		Ditto from Bettia to Lowria	966 8 4	
		Ditto from Lakhora to Narkattia	4,998 1 10	
		Ditto from Jewdhara to Madhoo Chupra ...	720 6 9	
		Ditto from Bettiah or Chupra Bahas road ...	123 11 5	
		Digging a tank at Chuknawto	2,135 3 0	
		Ditto at Bara Sunkur	678 15 4	
		Ditto at Chumpapore	425 2 10	
		Ditto at Siswa Mangul	751 9 2	
		Ditto at Bhagirutpore...	391 7 7	
		Ditto at Semra	523 11 9	
		Ditto at Bungra	820 14 3	
		Ditto at Thurkur	932 5 5	
		Ditto at Poorneah	289 4 6	
		Ditto at Lokhara	642 13 0	
		Ditto at Roxaul	1,019 7 0	
		Ditto at Ghorosan	511 3 6	
		Ditto at Khanazodfugger	272 4 9	
		Ditto at Rampore	730 2 6	
		Ditto at Burhwut	9,627 7 10	71,148 9 6
		Total of Original Works ...	.....	
Repairs ...	.....	Repairing Dhanauti bridge	6,697 0 7	
		Ditto Ramnugger bridge	600 0 0	
		Ditto bridges and culverts between Dacca and Padumker road	987 1 6	
		Ditto Sugaon bridge	8 0 0	
		Ditto Kurma bridge	1,196 1 4	
		Ditto of bridges and culverts in the Kilkenowa road	1,263 12 9	
		Ditto of Nala Bala bridge	913 7 3	
		Ditto bridges in the Puttai road	150 0 0	
		Ditto ditto between Bahas and Bettiah road ...	330 13 0	
		Ditto ditto between Pursia and Etwa Ghaut ...	191 0 8	
		Carried over	12,837 5 1	71,377 9 6

Sub-head of estimate.	Amount as per budget estimate.	PARTICULARS.	Amount.			Total.		
			Rs.	A.	P.	Rs.	A.	P.
		Brought forward ...	12,887	5	1	71,377	9	6
		EXPENDITURE.—(*Continued.*)						
Repairs.—(*Contd.*) ...	30,000 0 0	Repairing Lowria bridge	1,563	1	9			
		Ditto bridges nd culverts in the Dhacca road ...	84	3	0			
		Ditto ditto between Dhacca and Punwa ...	70	2	0			
		Ditto ditto between Dhacca and Puttai ...	415	5	9			
		Ditto ditto between Puttye and Cheytta ...	61	13	9			
		Ditto bridges at Etawa Ghaut	213	0	0			
		Ditto Lalbigia bridge	8	0	0			
		Ditto Palmera bridge	1,348	1	3			
		Ditto a bridge south of Purneah	1,025	0	0			
		Ditto bridge in the Hajeepore road	523	0	10			
		Ditto culverts in the ditto	63	15	5			
		Ditto ditto in the Peepra ditto	300	0	0			
		Ditto ditto in the Lowria road	20	12	9			
		Ditto ditto between Motihari and Segowlee ...	364	10	11			
		Ditto ditto between Kesoria and Sutter Ghaut...	411	2	7			
		Ditto Lalbegia bridge	272	7	9			
		Ditto Belowa Ghaut bridge	9	3	0			
		Repairing road from Bettiah to Gobindgunge ...	9,265	13	10			
		Ditto from Lowria to Ramnagger ...	911	10	6			
		Ditto from Lowria to Pursa	3,557	6	9			
		Ditto from Ramnagger to Lowria ...	5,803	14	4			
		Ditto from Ramnagger to Shikarpore ...	3,494	14	0			
		Ditto from 41st to 52nd mile on the Hajeepore road	4,547	14	2			
		Ditto from Pakrie to Seeraha	2,571	0	2			
		Ditto from Dhacca to Etawa ...	985	2	10			
		Ditto from Seeraha Factory to Pakrie ...	392	5	11			
		Ditto from Mrs. Cooper's house to the junction of Murpore road	2,035	12	8			
		Ditto from Dacca to Etawa Ghaut ...	1,127	13	0			
		Ditto from Motihari to Kilkenowa ...	15,467	6	3			
		Ditto from Hajeepore road to Motihari cutcherry	692	5	4			
		Ditto from Motihari to Modhoobani ...	480	12	0			
		Ditto from Dhacca to Ghorasan	32	11	4			
		Ditto Pirpra road	187	2	3			
		Ditto from Saraha to Madhooban... ...	2,797	5	9			
		Ditto from Madhooban to Tirbanee ...	21	11	0			
		Ditto from Madhoobanee to Puttai ...	4,632	7	0			
		Ditto from Seeraha to Talteria	14	0	0			
		Ditto from Dhacca to Pademker	26,665	8	7			
		Ditto from Purwa to Etawa	5,034	5	4			
		Ditto from Dhacca to Purwa	1,468	6	1			
		Ditto from Mihsi to Kataha Ghaut ...	1,346	2	8			
		Ditto from Puttai to Pademker	5,882	9	4			
		Ditto from Dhacca to north-east boundary	4,905	5	0			
		Ditto from Motihari to Segowlee	8,391	14	1			
		Ditto from Segowlee to Gobindgunge ...	8,703	6	0			
		Ditto Burhurwa road	997	6	2			
		Ditto from Motihari to Tirkaulia	70	9	7			
		Ditto from Jamoa to Seeraha	14,270	10	9			
		Ditto from Modhooban to Dhacca ...	4,783	6	1			
		Ditto from Ghorasan to Kelkenawa ...	23,535	0	4			
		Ditto from Jamoa to Cheyta Ghaut ...	1,136	10	10			
		Ditto from Cheyta to Puttai	2,565	10	0			
		Ditto from Dhacca to Purneah	14,628	8	1			
		Ditto from Motihari to Mojhauli Ghaut ...	2	0	0			
		Ditto New road to Bettiah	61	15	7			
		Ditto from Gundack crossing	3,416	6	6			
		Ditto from Puttye to Mojhauli Ghaut ...	180	11	3			
		Ditto from Motihari to Dhacca	19,640	3	11			
		Ditto from Suraha to Sara	2,582	2	0			
		Ditto from Bettiah to Sagaha	177	0	0			
		Ditto from Dhacca to Puttai	3,564	5	9			
		Ditto from Raipore to Sutter Ghaut ...	11,943	4	5			
		Ditto from Dhacca to Belowa Ghaut ...	9,206	13	1			
		Ditto from Purneah to Telhura	8,171	9	1			
		Ditto from Soogaon to Trokantro... ...	531	15	3			
		Ditto Madhoolan Ghaut	1,807	15	5			
		Ditto from Awiraj to Burhurwa	1,408	6	10			
		Ditto from Adapore to Razaul	1,605	2	8			
		Ditto from Adapore to Narkattiah ...	3,375	3	6			
		Ditto from Cheyta to Suraha	1,794	8	1			
		Ditto from Tatteria to Mozufferpore road ...	5,248	12	0			
		Ditto Motihari station road	6,443	0	1			
		Ditto from Bettiah to Hurnatour... ...	1,617	2	9			
		Ditto from Jagdishpore to Gobindgunge ...	6,115	7	4			
		Ditto from Lawria to Bhanwara	598	4	10			
		Ditto from Hurnatour to Tirbanee ...	5,096	4	6			
		Ditto from Bettiah to Peepra Ghaut ...	503	11	10			
		A short cut from Dhacca to Motihari	250	8	11			
		Making bund at Lalbegra crossing	2,495	4	7			
		Railing round the compound of Civil Officers' bungalow	11	2	0			
		Milepost from Motihari to Dhacca	119	3	0			
		Repairing several small roads	3,378	12	9			
		Clearing tank Bungra and Segowlee	1,003	2	5			
		Ditto Pakuee	238	5	7			
		Ditto Misroula	2,357	15	10			
		Ditto Seerata	2,052	15	8			
		Ditto Puchgudhia	844	5	4			
		Carried over	3,13,690	3	7	71,377	9	6

Sub-head of estimate.	Amount as per budget estimate.	PARTICULARS.	Amount.	Total
			Rs. A. P.	Rs. A. P.
		Brought forward ..	3,13,690 3 7	71,377 9 6
		EXPENDITURE.—(*Continued.*)		
		Repairing Lalbegia Ghaut	215 0 0	
		Ditto from Etawa Ghaut to Kullayanpore ...	1,209 13 9	
		Ditto from Kullayanpore to Rajpore	3,680 10 3	
		Ditto from Ghorasan to Kullayanpore	4,725 10 1	
		Clearing tank Lakhora	1,709 4 11	
		Ditto Telhura	957 4 3	
		Ditto Semra	669 6 6	
		Ditto Bungra	724 12 1	
		Ditto Moonshee Bazar	329 9 7	
		Ditto Bahoonra	150 4 11	
		Ditto Malda	191 13 0	
		Ditto Arreraj	445 13 9	
		Ditto Kessoria	696 9 9	
		Ditto Peopra	981 4 0	
		Repairing road from Ramnagger to Adapore ...	10,805 12 0	
		Ditto Lukhora to Bushnow	3,476 6 1	
		Ditto Dhaeca to Purneah	4,923 11 9	
		Ditto Purneah to Ghorasan	269 8 0	
		Ditto Chapra to Pholoria	132 7 8	
		Total Repairs ...	.....	3,49,994 5 11
		FERRIES.		
		New boat for ferries	.....	
		Repairs to ghauts, &c.	.....	
		Temporary bridge	.....	
		Pay of mallahs, &c.	.....	970 9 2
		ESTABLISHMENT.		
		1 Overseer for 11 months, from October 1873 to August 1874, at Rs. 15 per month	384 0 0	
		1 Carpenter for 11 months, from October 1873 to August 1874, at Rs. 6 per month	66 0 0	
		1 Peon for 11 months, from October 1873 to August 1874, at Rs. 4 per month	44 0 0	
	1,500	17 Chowkidars for 8 months, from October 1873 to May 1874, at Rs. 3-8 each per month	476 0 0	
		15 Chowkidars for 3 months, from June to August 1874, at Rs. 3-8 per month	159 8 6	
		1 Chowkidar for 11 months, from October 1873 to August 1874, at Rs. 1-8 per month	16 8 0	
		4 Garwans for 11 months, from October 1873 to August 1874, at Rs 3-8 each per month	158 8 0	
		Establishment specially employed on relief works ...	2,482 8 7	
				3,786 12 1
Tools and Plant ..	.....	Tools and Plant		735 13 5
		Total Expenditure	.....	4,26,865 2 1

Memorandum showing in detail the Actual Cash Balance on the 30th September 1874.

PARTICULARS.	Amount.	Total.	REMARKS.
	Rs. A. P.	Rs. A. P.	
Balance at debit of the Chumparun District Road Fund in the Chumparun Treasury	—2,16,293 3 1	—2,16,293 3 1	

Memorandum showing in detail the Balance at Credit of Deposit on the 30th September 1874.

PARTICULARS.	Amount.	Total.	REMARKS.
	Rs. A. P.	Rs. A. P.	
Amount of unexpended balance for the year 1871-72, as per Controller's remark	3 12 9		
Amount more credited to Refunds.—*Vide* Controller's No. 6,112, dated 3rd May 1875	6,000 0 0	6,003 12 9	

Memorandum showing in detail the amount of Outstanding Advances on the 30th September 1874.

PARTICULARS.	Amount.	Total.	REMARKS.
	Rs. A. P.	Rs. A. P.	
Balance at credit of Public Works Department in the Chumparun Treasury	64,352 10 2		
Amount outstanding, as per Officiating Magistrate's No 5660T, dated 5th March 1875	* 7,516 11 5		
Amount due by the Manager, Tattaria Factory ...	15,551 4 0		
Ditto ditto Poorneah „	14,667 11 6		
Ditto ditto Peepra „	1,807 14 3		
Ditto ditto Seeraha „	25,364 2 0		
Ditto ditto Bara „	11,723 4 6		
Ditto ditto Ramgurwa „	45,633 3 3		
Ditto ditto Lalseriah „	7,662 0 4		
Ditto ditto Tirkonha „	22,023 9 11		
Ditto ditto Kurmool „	500 0 0		
Ditto dilto Pudumker „	7,000 0 0		
Ditto ditto Joint-Magistrate, Bettiah	76,885 9 7		
Ditto ditto Mr. Home, on special duty ...	25,000 0 0		
Ditto ditto „ Weekes, „	42,400 6 3		
Ditto ditto „ Oldham, „	20,175 0 0		
Ditto ditto „ Kilby, „	4,608 15 10		
Ditto ditto „ Shawe, „	1,000 0 0		
Ditto ditto „ Seetaram, „	1,180 0 0		
Ditto ditto Woodit Singh	21,286 15 11		
Ditto ditto Jogeshur Singh	7,400 0 0		
		4,23,689 6 11	This large outstanding balance will be adjusted as soon as all the famine accounts are closed.

	Rs. A. P.
* As per list from Magistrate	7,516 13 4
Difference to be explained by Magistrate..	0 1 11
	7,516 11 5

C. A. SAMUELLS, *Offg. Magistrate.*

No. 71J., dated Bankipore, the 5th March 1875.

From—C. T. METCALFE, Esq., Officiating Commissioner of the Patna Division.

To—The Secretary to the Government of Bengal, Public Works Department.

WITH reference to Government order No 51 of the 8th August 1874, I have now the honor to submit the local improvement report of this division for the year 1873-74.

2. The annual account of the road funds of the several districts, together with the reports of the District Committees in original, are hereto annexed.

3. The delay in the submission of this report has been owing to some of the district accounts having been received in an incorrect form. They had accordingly to be returned for explanation, which was not submitted till very lately. The reports of the Committees were also very meagre in the first instance, and the supplementary reports I had called for were not to hand in a tolerably complete shape till the 12th instant. Even now I am not in possession of the report and accounts from Tirhoot; but as my report has been considerably delayed, I send this up without any longer waiting for them.

4. The financial results of the year, as gathered from the accounts, were as follows:—

RECEIPTS.

	Rs. A. P.
Balance on 1st October 1873	2,01,840 11 8
Road cess leviable otherwise than under Act X of 1871	19,789 12 4
Road tolls *	5,521 0 4
Ferry tolls	*1,91,118 9 9
Grant-in-aid from Government, including value of Government grain expended on works	†43,29,810 7 9
Fines and refunds	1,34,557 7 10
Miscellaneous	14,518 5 8
Total ...	48,97,156 7 5

* Of this Rs. 1,04,320 appertains to Tirhoot alone.

† This does not, I think, include all the grants made by Government for relief works.

DISBURSEMENTS.

	Rs.	A.	P.
Collection of revenue and control	10,481	3	11
Original Works.			
Roads and bridges	26,43,115	4	1
Rivers and canals	30,661	7	9
Tanks, &c.	3,49,176	9	2
Repairs.			
Roads and bridges	18,45,231	13	6
River and canal works	56,019	2	8
Ferries	55,610	4	11
Establishment.			
On work	92,788	9	6
Tools and plant	74,457	8	2
Refunds	1,84,602	15	11
Miscellaneous	6,425	0	0
Total ...	53,48,569	15	7

Balance on 1st October 1874.

5. The receipts from tolls and ferries were very small as compared with the preceding year This is owing principally to the orders of Government directing the temporary abolition of all toll-bars and ferry tolls in the famine-stricken districts of this division in order to facilitate the transport of grain. On the other hand, the income from fines and miscellaneous sources shows a large increase of Rs. 1,49,076, the cause of which has not been explained by the District Officers. The grant-in-aid from Government was Rs. 43,29,810, against Rs. 62,234 of the previous year. The occasion for this unusually large grant was, I need scarcely mention, the relief measures of the past year, which the District Committees, with the limited funds at their disposal, were not in a position to carry out.

6. Of the total amount of expenditure, *viz.*, Rs. 53,48,569, by far the largest portion (Rs. 30,22,953), was on account of the extensive original works which were undertaken in Tirhoot and Sarun, where the outlay on this head was—

	Rs.
Tirhoot	22,71,498
Sarun	5,40,510

In Gya, Shahabad, and Chumparun also the expenditure on new works was, owing to the same exceptional state of things, far greater than in 1872-73, as will be seen from the figures given below:—

	1872-73.	1873-74.
	Rs.	Rs.
Gya	7,812	26,365
Shahabad	3,118	1,13,368
Chumparun	595	71,148

The total cost of repairs was Rs. 19,56,861, distributed among the several districts as follows:—

	Rs.
Patna	1,70,730
Gya	11,562
Shahabad	46,357
Tirhoot	1,88,201
Sarun	11,89,045
Chumparun	3,50,965

The expenditure on this account in 1872-73 was—

Patna	24,810
Gya	11,426
Shahabad	32,209
Tirhoot	49,742
Sarun	18,386
Chumparun	17,154
Total ...	1,53,727

7. The enormous increase under this head was due principally to the high prices that ruled during the past year, and the necessity which thence arose in the districts for supplying work to the poor for relief purposes. In this view many old roads not provided for in the regular budgets were taken up for repairs. This plan was principally followed in Patna, where the cost of original works for giving relief was *nil*.

8. But the expenditure both on new works and repairs would have been greater had it not been for the liberality displayed by the zemindars, of whom the Maharajahs of Durbhunga, Hutwa, Bettiah, and Doomraon were conspicuous. The planters, too, rendered much assistance in the shape of supervision.

9. The working of the District Road Committees was not, I am sorry to say, very satisfactory. In Patna and Gya their sittings were seldom held, and the members did not, except in some unimportant matters, display much interest in the district works. Mr. Palmer considers his Committee of little value, while Mr. Mangles speaks of them as follows:—

"I regret that I cannot speak favorably of the working of the Committee. Its members have met certainly when called upon by me to do so; but, with the exception of giving their consent to any proposals that I might have to make, they have been of very little assistance to me; nor, indeed, while our funds are as small as they now are, do I see of what much use the Committee could be. Our estimates have to be prepared with the greatest care to make both ends meet, and the work so estimated for is carried out by the Executive Engineer, who prepares the estimates, and his subordinates; so that, with the exception of transferring sometimes a few rupees from this to that road, as necessity or some unforeseen accident arises, the Committee have not much to do with the disposal of the funds."

10. In Chumparun the Road Committee was almost entirely superseded on account of the famine. The only Officer who speaks favorably of his committee is Mr. Alexander, of Shahabad, who says that the attendance of the members was regular and fair, and the Committee sat four times during the last cess year.

11. I now proceed to notice the principal works carried out in each district during the past cess year:—

Patna.—The only new work executed in this district was a small road from Behar to Ekanger. The cost was Rs. 62. The annual repairs to old roads, as provided for in the budget, had been carried out before the rains set in; but unfortunately they were much damaged by the heavy floods of last year.

Gya.—In this district 12 new roads, about 126 miles in length, were undertaken for relief purposes. Of these, 107 miles have been completed of the old roads, 125 miles of unmetalled roads, and 2 miles of metalled roads have been put in repair. Mr. Palmer's management of the funds was by far the most judicious and economical, and owing to his strict and vigilant supervision, the works undertaken have, for the most part, been satisfactorily executed.

Shahabad.—Of the new roads constructed in this district the most important were—

1. Sarinja to Saraya road.
2. Bickrumgunge to Susna.
3. Gurharie to Bihta.
4. Poorunda to Jehanabad *viâ* Khiree.

None of these roads have been completed for want of funds, though land required for the 1st, 3rd, and 4th roads were given free of cost by the zemindars.

12. The repairs consisted in raising and improving the existing roads, as provided for in the budget of the year. Much of these were damaged by floods.

Tirhoot.—The report from this district has not yet been received, though several reminders have been sent to the Magistrate.

Sarun.—The cost of original works debitable to Road Fund was Rs. 17,920, and of repairs Rs 22,022. The following original works and repairs were executed:—

ORIGINAL WORKS.

(1) Constructing a masonry drain bridge on the Seetulpore and Sariaghât road.
(2) Two culverts on the Chuprah and Sutterghât road.
(3) Planking a bridge on Rajputty and Suddowah road.
(4) Temporary bridge at Palija.
(5) Finishing earthwork on Mushruck tramway road.
(6) New road from Majhowa to Dulipchuck ferry.
(7) New road from Jhowa to Bhindibary.
(8) Metalling 7th mile of Chuprah and Sutterghât road.
(9) Metalling 6th mile of Chuprah and Sonepore road.
(10) Four culverts on Cheynpore and Russoolpore road, and on the road from Chuprah to Goothni.

REPAIRS.

(1) Repairs to 11¼ miles of metalled roads.
(2) Repairs to 882 miles of unmetalled roads, including bridges and culverts.
(3) Repairs to five inspection bungalows
(4) Repairs to one serai.

13. These are district works, besides which there were numerous relief works, of which the principal were the following:—

(1) Two new roads—one from Bussuntpore to Sewan, 22 miles long; and the other from Sissae to Pukree, 15 miles in length.
(2) Twenty-one temporary bridges.
(3) Choorma and Bunsowee drains.
(4) Irrigation channels at Mookdoomgunge, Dumri, and Telpa, at the Mookdoomgunge channel. A masonry sluice was also constructed.
(5) Eighty-seven new tanks, 400 × 300, neatly turfed and dressed, and 29 tanks deepened and improved.

The total expenditure on relief works up to 30th September 1874 was Rs. 18,71,565.

Chumparun.—Of the original works carried out in this district, the most important were the following:—

(1) A large timber bridge at Motiharee.
(2) Another bridge over the Dhanouti Rivers on the Hajipore road.
(3) Four metalled roads and 19 kutcha roads were embanked and repaired through a greater portion of their length.

For relief purposes, 12 new roads in the Sudder and 8 in the Bettia Sub-Division were constructed, besides repairing 22 existing roads in the whole district.

14. There were also about 200 tanks dug, re-dug, and improved.

15. The effects of these works undertaken and carried out at so heavy a cost is thus described by the Magistrate:—"We have, however, secured very good value for our money, all things considered; and the famine will mark an epoch in the road communications of this district, which would have been far distant if we had been left to our own meagre funds. All roads have been put in thorough repair, new roads constructed, and the country traffic has been opened out in a way hitherto unknown. That we have averted famine, and at the same time caused famine labor to be productive of good results, will fully atone for the extra cost of the work done."

16. To sum up, the total cost incurred in each district both on account of ordinary and relief works is as follows:—

	Rs.
Patna	1,70,792
Gya	37,928
Shahabad	1,59,726
Tirhoot	24,59,699
Sarun	17,29,554
Chumparun	4,22,113
Total ...	49,79,812

17. There is no doubt, as said by the Collector of Chumparun, that the year under review was an important era for the road communications in this division. Had it not been for the high pressure of the famine, the districts would have taken long to reach the stage of internal improvement at which the late visitation has left them For some years to come the repairs of the existing roads will be all that the Road Committees will have to provide for.

G. F. E. S. NEILL, *Capt.*, M S C.,
Offg. Asst. Secy. to the Govt of Bengal, P. W. D.

IRRIGATION.

ESTABLISHMENT—NOTIFICATION

The 25th October 1875.

No. 392.—*Leave.*—Baboo Bishala Churn Mullick, Overseer, First Grade, Upper Gunduck division, is granted six months' sick leave, under Section 3, Supplement F of the Civil Leave Code, with effect from the 26th of June last, in extension of the two months' leave granted him in the orders marginally noted

No. 170, dated 8th May 1875.
„ 222, dated 7th June 1875

No 393.—*Notification.*—Mr. H. C. Levinge, Superintending Engineer, First Grade, Sone Circle, returned to duty on the afternoon of the 16th instant from the leave granted him in the orders marginally noted.

No. 382, dated 15th June 1875

No. 394.—*Posting.*—Major J. M. Heywood, R.E., Executive Engineer, First Grade, having reported his return from the furlough granted him in the orders marginally noted, is posted to the Arrah Division, of which he assumed charge on the 19th instant.

No. 108, dated 15th March 1875.
„ 361, dated 5th July 1875.

No. 395.—*Transfer.*—Baboo Mohesh Chunder Bose, Assistant Engineer, First Grade, returned from the furlough granted him in the orders marginally noted, and joined the northern drainage and embankment division, to which he has been transferred from the Cossye division in the interests of the public service, on the forenoon of the 18th instant.

No. 94, dated 8th March 1875.
„ 160, dated 26th April 1875.

F. T. HAIG, *Colonel*, R.E.,
Jt.-Secy. to the Govt. of Bengal,
in the P. W. D., Irrigation Branch.

JAIL DEPARTMENT.

No. 8178, *dated Alipore, the 25th October* 1875.—Surgeon-Major C. J. Jackson made over charge of the Rajshahye Jail to Surgeon-Major E. C. Benseley on the forenoon of the 14th instant.

No. 8182, *dated the 26th October* 1875.—Mr. R. Cornish, C.S., made over charge of the Nuddea Jail to Surgeon Major C. E. W. Bensley, M.D., on the forenoon of the 3rd instant.

G. M. BOWIE, *Major,*
Offg. Inspector-General of Jails, L.P.

TREASURY NOTICES.

LIEUTENANT J. R. CARNAC, Assistant Commissioner, has been placed in charge of the Lohardugga Treasury, and authorized to draw bills on other treasuries.

By order of the Commissioner,

CHOTA NAGPORE, the 20th October 1875. G. C. MITTER, *Personal Asst. to Commr.*

DEPUTY COLLECTOR BABOO SIRISH CHUNDER VIDYARATNA has been placed in charge of Balasore Treasury from 18th October 1875, and authorized to draw bills on other treasuries.

ORISSA, the 20th October 1875. T. E. RAVENSHAW, *Commissioner.*

EDUCATIONAL NOTICES.

Orders by the Vice-Chancellor and Syndicate of the Calcutta University.

THE date of the commencement of the B. A. & B. L. examinations is postponed from Monday, December the 27th, 1875, to Wednesday, January the 5th, 1876.

SENATE HOUSE, the 19th October 1875. W. G. WILLSON, *Offg. Registrar.*

IT is hereby notified that for the second half-yearly examination of Junior Civilians, Deputy Magistrates, &c., on Thursday, the 4th November 1875, two local Committees will be appointed in this division, viz. one Committee at Midnapore for the officers employed in the district of Midnapore, and another Committee at Burdwan for the officers employed in all the other districts of the Burdwan division except Midnapore.

C. T. BUCKLAND, *Commissioner.*

COMMISSONER'S OFFICE, BURDWAN, the 21st October 1875.

NOTICE is hereby given that in the ensuing half-yearly departmental examination of assistants and others, the officers in all the districts of this division will be examined at Bhagulpore

By order of the Commissioner,

S. P. CHATTERJEE, *Personal Assistant to Commissioner.*

COMMISSIONER'S OFFICE, BHAGULPORE, the 19th October 1875.

IT is hereby notified that at the ensuing half-yearly examination of Junior Civilians, Deputy Magistrates, &c., commencing on Thursday, November 4th, 1875, four local examination committees will be held in this division, viz. at No 3, Theatre Road, Calcutta, for officers stationed at Calcutta, or employed in the 24-Pergunnahs; at Kishnaghur, for those employed in Nuddea; at Jessore sudder station, for those employed in that district; and at Berhampore, for those employed in Moorshedabad.

By order,

SREE NAUTH GHOSE, *Personal Asst. to Commr.*

COMMR.'S OFFICE, PRESIDENCY DIVN., dated Calcutta, October 25th, 1875.

AN examination for the Certificate of reasonable expectation of passing the B. A. Examination will be held at the Office of the Inspector of Schools, Presidency Circle, No. 22, Chowringhi Road, on the 22nd November, and following days.

Candidates must be *bonâ fide* teachers of known schools in the Presidency Circle, and must produce proof of their length of service for two years as teachers; or, if they have not completed the two years of service as teachers, they must show that they have completed the two years from passing the First Arts Examination partly as students in a college and partly as teachers of such known schools.

Failed students of the last year will also be admitted into the Examination.

A fee of Rs. 5 will be required.

A written application, giving the particulars required by the University, must be sent to the Inspector previously.

By order of the Officiating Inspector of Schools, Presidency Circle,

CALCUTTA, the 31st August 1875. JAYA GOPAL RAY, *Head Clerk.*

OPIUM NOTIFICATION.

No. 1128B.

NOTICE is hereby given that the Eleventh Sale of Opium, the Provision of 1873-74, will be held at the Government Opium Sale-Room, No. 2, Bankshall Street, on Thursday, the 4th November 1875, at 11 A.M., and will comprise 3,750 chests, viz.—

	Chests.
Behar Opium	2,150
Benares ,, ...	1,600
Total ...	3,750

2. The general conditions of the sale now advertised will be the same as usual; they may be ascertained by reference to the Notification issued on the 16th November 1874, and published in the *Government* and *Exchange Gazettes*, or on personal application at the Office of the Board of Revenue.

3. The latest dates for deposit and clearance will be the 9th and 19th November 1875 respectively, that is to say, no Bank of Bengal Receipts, Government Promissory Notes, or other public securities that may be tendered for deposit in redemption of Promissory Notes given by purchasers in the Sale-room, will be received after 4 P.M. of Tuesday, the 9th November 1875, and no Bank of Bengal Receipts in full payment of lots will be accepted after 4 P.M. of Friday, the 19th November 1875.

4. In addition to the quantity above advertized for sale, the following quantities, more or less, of Behar and Benares Opium will be brought to sale in the present year on or about the date specified below. The Member in charge of the Opium Department, however, reserves to himself the right of altering the date should circumstances render it expedient to do so.

DATES.	Behar, about Chests.	Benares, about Chests.	Total, about Chests.
On or about Friday, 3rd December 1875	2,150	1,600	3,750
Total ..	2,150	1,600	3,750

By order of the Member in charge,

W. H. GRIMLEY, *Offg. Secretary.*

BOARD OF REVENUE, L. P., FORT WILLIAM, the 19th October 1875.

OPIUM NOTIFICATION.

No. 1151B.

NOTICE is hereby given that the Twelfth Sale of Opium, the Provision of 1873-74, will be held at the Government Opium Sale-Room, No. 2, Bankshall Street, on Friday, the 3rd December 1875, at 11 A.M., and will comprize 3,750 chests, viz.—

	Chests.
Behar Opium	2,150
Benares ,, ...	1,600
	3,750

2. The general conditions of the sale now advertized will be the same as usual. They may be ascertained by reference to the Notification issued on the 16th November 1874. and published in the *Government* and *Exchange Gazettes*, or on personal application at the Office of the Board of Revenue.

3. The latest dates for deposit and clearance will be the 8th and 18th December 1875 respectively, that is to say, no Bank of Bengal Receipts, Government Promissory Notes, or other public securities that may be tendered for deposit in redemption of Promissory Notes given by purchasers in the Sale-room, will be received after 4 P.M. of Wednesday, the 8th December 1875, and no Bank of Bengal Receipts in full payment of lots will be accepted after 4 P.M. of Saturday, the 18th December 1875.

By order of the Member in charge,

W. H. GRIMLEY, *Offg. Secretary.*

BOARD OF REVENUE, L. P., FORT WILLIAM, the 25th October 1875.

NOTIFICATION.

No. 1146B.

The following circular order, issued by the Board, is published for general information :—

"With reference to Circular Order No. 3 of June 1875, authorizing District Officers to issue adhesive court fee stamps in exchange for bi-color judicial stamped papers, it is hereby notified that such exchanges will not be permitted after the 31st of December 1875."

By order of the Member in charge,

W. H. GRIMLEY, *Offg. Secretary.*

BOARD OF REVENUE, L. P., FORT WILLIAM, the 23rd October 1875.

Statement showing the quantity of Salt in store available for exportation on Private Trade at each of the several Ports of Export on the 1st September 1875.

District.	Ports.	Quantity.	REMARKS.
		Indian Mds.	
Ganjam ...	Bavanapadu, at the Nowpadah Salt Pans ...	50,000	
Godavery ...	Coconada ...	.....	
	Nursapur ...	.....	
Kistna ...	Nizampatam ...	42,000	
Chingleput ...	Madras ...	.....	
	Ennore ...	.....	
	Covelong ...	100,000	Not yet taken to store, but is available for exportation.
Tanjore ...	Negapatam ...	.....	
	Katmavady ...	.....	
	Tranquebar ...	42,000	
Tinnevelly ...	Vypaur ...	42,480	
	Arasady ...	9,840	
	Total ...	286,320	

REVENUE BOARD OFFICE, *Madras, 20th September* 1875.

C. A. GALTON, *Acting Sub-Secretary.*

Published for general information.

By order of the Member in charge,

W. H. GRIMLEY, *Offg. Secretary.*

BOARD OF REVENUE, L. P., FORT WILLIAM, the 22nd October 1875.

Statement showing the importation of Salt (private property) in bond and afloat on River Hooghly, subject to Customs duty, on 15th October 1875.

	Government Golas.	Private Golas.	Afloat.	Total.
	Mds.	Mds.	Mds.	Mds.
Liverpool Punga ...	14,39,281	...	2,94,037	17,33,318
French Kurkutch ...	61,642	...	42,364	1,04,006
Italian Punga ...	96,052	...	.....	96,052
Italian Kurkutch ...	95,014	...	.....	95,014
Malabar Kurkutch ...	21,904	...	.....	21,904
Bombay Kurkutch ...	1,07,445	...	4,091	1,11,536
Madras Kurkutch ...	2,38,281	...	45,000	2,83,281
Coconada Kurkutch ...	1,138	...	.....	1,138
Arabian and Persian Gulfs Kurkutch and Muscat Rock ...	1,22,350	...	2,04,964	3,27,314
Tuticorin Kurkutch ...	23,068	...	.....	23,068
Kutch Kurkutch ...	.....	...	1,700	1,700
Total ...	22,06,175	...	5,92,156	27,98,331

By order of the Board of Revenue, L. P.,

CALCUTTA CUSTOM HOUSE, the 22nd October 1875. T. B. LANE, *Offg. Collector of Customs.*

The Calcutta Gazette.

WEDNESDAY, OCTOBER 27, 1875.

PART II.

Advertisements.

[N.B.—Advertisements, Notices, &c., intended for insertion in this part of the Gazette cannot be received after Noon on Monday.]

NOTICE is hereby given that the undermentioned plots of land, no longer required by the Government, situated in the district of Nudden, will be put up to sale at the Ranaghat Sub-divisional Cutcherry at 12 o'clock on Wednesday, the 17th November 1875, corresponding with 2nd Aughran 1282.

The purchasers of these plots will be subject to the following conditions:—

1st.—If the amount of purchase-money does not exceed Rs. 100, the whole amount to be paid down at once.

2nd.—If the amount of purchase-money exceeds Rs. 100, one-fourth of the amount bid to be immediately deposited. If the balance be not paid by noon of the fifteenth day after the sale, reckoning the day of sale as one, or if that day be a close holiday, then by noon of the first succeeding office day, the sale to be cancelled, the sum deposited being forfeited to Government, and the estate to be again put up for sale at the risk of the defaulting purchaser, after issue of advertisement as in the case of original sale.

3rd.—The plots will be sold revenue free to the highest bidders.

4th.—The purchasers shall be put in possession on receipt of the orders of the Collector, confirming the sales. But such possession shall be liable to be disturbed in case the final sanction of the Member of the Board of Revenue in charge should not be accorded to the proceedings.

Consecutive Lot Number.	Name of Zillah.	Pergunnah and Mouzah.	Number of mile on which land is situate.	Situated on which side of the Railway.	Approximate area of lot in Beeghas and in Acres.		Land excluded from sale from each lot.		Commencement and termination of lot.	Boundary of lot.
					B. C. C.	A. R. P.	Reasons for exclusion.	A. R. P.		
1	Nuddea ...	Pergunnah Hanleeshahur, Mouzah Sugoonah.	32	West ...	14 0 0	4 2 21	.....	.....	Commences on 1,400 feet of mile 32, and terminates at the end of same, as per plan.	North—By end of mile 32, as per plan. South—By boundary of zillah 24-Pergunnahs. East—By railway fencing. West—By zemindary land.
2	ditto	ditto ...	32	East ...	13 12 8	4 2 1	.....	.....	ditto ...	North—By end of mile 32, as per plan. South—By boundary of zillah 24-Pergunnahs. East—By zemindary land. West—By railway fencing.
3	ditto	Pergunnahs Hanleeshahur and Pajnour, Mouzah Sugoomah.	33	West ...	12 2 12	4 0 2	.....	.....	Commences at the end of mile 32, as per plan, and terminates on 2,640 feet of mile 33.	North—By southern boundary of lot 5. South—By end of mile 32, as per plan. East—By railway fencing. West—By zemindary land.
4	ditto	ditto ...	33	East ...	12 2 12	4 0 2	.....	.....	ditto ...	North—By southern boundary of lot 6. South—By end of mile 32, as per plan. East—By zemindary land. West—By railway fencing.
5	ditto ...	Pergunnahs Hanleeshahur and Pajnour, Mouzahs Sugoonah and Mudunpore.	33	West ...	8 2 4	2 2 29	.....	.....	Commences on 2,640 feet of mile 33, and terminates on 4,220 feet of same, as per plan.	North—By Muddunpore station land. South—By northern boundary of lot 3. East—By railway fencing. West—By zemindary land.
6	ditto ...	ditto ...	33	East ...	11 1 0	3 2 25	.....	.....	Commences on 2,640 feet of mile 33, and terminates at the end of same, as per plan.	North—By end of mile 33, as per plan. South—By northern boundary of lot 4. East—By zemindary land. West—By railway fencing.
7	ditto ...	Pergunnahs Hanleeshuhur and Pajnour, Mouzah Muddunpore.	33	West ...	1 1 4	0 1 16	Occupied by road ...	0 0 13	Commences on 4,930 feet of mile 33, and terminates at the end of same, as per plan.	North—By end of mile 33, as per plan. South—By Muddunpore station land. East—By railway fencing. West—By zemindary land.
8	ditto ...	Pergunnah Pajnour, Mouzah Muddunpore.	34	West ...	8 16 8	2 3 27	.....	.....	Commences at the end of mile 33, as per plan, and terminates on 2,640 feet of mile 34.	North—By southern boundary of lot 10. South—By end of mile 33, as per plan. East—By railway fencing. West—By zemindary land.

9	ditto ...	ditto ...	34	East ...	8 16 8	2 3 27	.....	.....	ditto ...	North—By southern boundary of lot 11. South—By end of mile 33, as per plan. East—By zemindary land. West—By railway fencing.
10	ditto ...	Pergunnah Pajnour, Mouzahs Muddanpore, Jungul, and Teghurry.	34	West ...	8 10 4	2 3 10	.....	.....	Commences on 2,640 feet of mile 34, and terminates at the end of same, as per plan.	North—By end of mile 34, as per plan. South—By northern boundary of lot 8. East—By railway fencing. West—By zemindary land.
11	ditto ...	ditto ...	34	East ..	8 10	2 3 10	.....	.....	ditto ...	North—By end of mile 34, as per plan. South—By northern boundary of lot 9. East—By zemindary land. West—Ry railway fencing.
12	ditto ...	Pergunnah Pajnour, Mouzahs Jungul and Kontookpore.	35	West ...	2 0 0	0 2 26	.....	.....	Commences at the end of mile 34, as per plan, and terminates on 950 feet of mile 35.	North—By zemindary land. South—By end of mile 34, as per plan. East—By railway fencing. West—By zemindary land.
13	ditto ...	Pergunnah Pajnour, Mouzahs Kontookpore and Oobitpore.	35	West ...	2 5 0	0 2 32	.....	.....	Commences on 1,240 feet of mile 35, and terminates on 1,975 feet of same, as per plan.	North—By zemindary land. South—By ditto. East—By railway fencing. West—By zemindary land.
14	ditto ...	Pergunnah Pajnour, Mouzahs Jungul, Kontookpore, and Oobitpore.	35	East ...	13 0 0	4 1 8	.....	.....	Commences at the end of mile 34, as per plan, and terminates on 2,455 feet of mile 35.	North—By southern boundary of lot 16. South—By end of mile 34, as per plan. East—By zemindary land. West—By railway fencing.
15	ditto ..	Pergunnah Pajnour, Mouzah Kontookpore.	35	West ...	9 1 8	3 0 0	.....	.....	Commences on 2,330 feet of mile 35, and terminates at the end of same, as per plan.	North—By end of mile 35, as per plan. South—By zemindary land. East—By railway fencing. West—By zemindary land.
16	ditto ...	ditto ...	36	East ...	7 7 4	2 1 30	.....	.....	Commences on 2,485 feet of mile 35, and terminates at the end of same, as per plan.	North—By end of mile 35, as per plan. South—By northern boundary of lot 14. East—By zemindary land. West—By railway fencing.
17	ditto ...	Pergunnah Pajnour, Mouzahs Brohmoparrah, Sootargachee, and Haut Brohmoparrah and Naraihpore.	36	West ...	12 7 8	4 0 15	.....	.....	Commences at the end of mile 35, as per plan, and terminates on 3,515 feet of mile 36.	North—By railway level crossing. South—By end of mile 35, as per plan. East—By railway fencing. West—By zemindary land.
18	ditto ...	ditto ...	36	East ...	10 15 4	3 2 9	.....	.....	ditto ...	North—By railway level crossing. South—By end of mile 35, as per plan. East—By zemindary land. West—By railway fencing.
19	ditto ...	Pergunnah Pajnour, Mouzah Naraimpore.	36	West ...	7 4 10	2 1 23	.....	.....	Commences on 3,535 feet of mile 36, and terminates at the end of same, as per plan.	North—By end of mile 36, as per plan. South—By railway level crossing. East—By railway fencing. West—By zemindary land.
20	ditto ...	ditto ...	36	East ...	7 5 10	2 1 25	.....	.....	ditto ...	North—By end of mile 36, as per plan. South—By railway level crossing. East—By zemindary land. West—By railway fencing.

Consecutive Lot Number.	Name of Zillah.	Pergunnah and Mouzah.	Number of mile on which land is situate.	Situated on which side of the Railway.	Approximate area of lot in Beeghas and in Acres.		Land excluded from sale from each lot.		Commencement and termination of lot.	Boundary of lot.
					B. C. C.	A. R. P.	Reasons for exclusion.	A. R. P.		
21	Nuddea ...	Pergunnah Pajnour, Mouzahs Narainpore, Enampore, and Mouahapottah.	37	West ...	11 14 12	3 3 21	.....	.....	Commences at the end of mile 36, as per plan, and terminates on 2,775 feet of mile 37.	North—By southern boundary of lot 23. South—By end of mile 36, as per plan. East—By railway fencing. West—By zemindary land.
22	ditto ...	ditto ...	37	East ...	11 14 12	3 3 21	.....	.....	ditto ...	North—By southern boundary of lot 24. South—By end of mile 36, as per plan. East—By zemindary land. West—By railway fencing.
23	ditto ...	Pergunnah Pajnour, Mouzah Palparrah.	37	West ...	8 6 10	2 3 1	.....	.....	Commences on 2,775 feet of mile 37, and terminates on 4,510 feet of same, as per plan.	North—By zemindary land. South—By northern boundary of lot 21. East—By railway fencing. West—By zemindary land.
24	ditto ...	ditto ...	37	East ...	5 19 4	1 3 36	.....	.....	Commences on 2,775 feet of mile 37, and terminates on 4,325 feet of same, as per plan.	North—By zemindary land. South—By northern boundary of lot 22. East—By zemindary land. West—By railway fencing.
25	ditto ...	ditto ...	37	West ...	2 3 14	0 2 36	.....	.....	Commences on 4,680 feet of mile 37, and terminates at the end of same, as per plan.	North—By end of mile 37, as per plan. South—By zemindary land. East—By railway fencing. West—By zemindary land.
26	ditto ...	ditto ...	37	East ...	1 19 0	0 2 23	.....	.....	Commences on 4,750 feet of mile 37, and terminates at the end of same, as per plan.	North—By end of mile 37, as per plan. South—By zemindary land. East—Ditto. West—By railway fencing.
27	ditto ...	Pergunnah Pajnour, Mouzahs Palparrah and Kajeeparrah.	38	West ...	10 11 0	3 1 38	.....	.....	Commences at the end of mile 37, as per plan, and terminates on 2,780 feet of mile 38.	North—By village road. South—By end of mile 37, as per plan. East—By railway fencing. West—By zemindary land.
28	ditto ...	ditto ...	38	East ...	15 13 0	5 0 28	.....	.....	ditto ...	North—By village road. South—By end of mile 37, as per plan. East—By zemindary land. West—By railway fencing.
29	ditto ...	Pergunnah Pajnour, Mouzahs Kajeeparrah and Khosebastollah.	38	West ...	7 18 0	2 2 18	.....	.....	Commences on 2,800 feet of mile 38, and terminates at the end of same, as per plan.	North—By end of mile 38, as per plan. South—By village road. East—By railway fencing. West—By zemindary land.
30	ditto ...	ditto ...	38	East ...	7 18 0	2 2 18	.....	.....	ditto ...	North—By end of mile 38, as per plan. South—By village road. East—By zemindary land. West—By railway fencing.

31	ditto ...	Pergunnah Pajnour, Mouzahs Khoosbastollah and Lallpore.	39	West ...	4 18 4	1 2 20	.....	.....	Commences at the end of mile 38, as per plan, and terminates on 1,300 feet of mile 39.	North—By railway level crossing. South—By end of mile 38, as per plan. East—By railway fencing. West—By zemindary land.
32	ditto ...	ditto ...	39	East ...	4 18 6	1 2 20	.....	.....	ditto ...	North—By railway level crossing. South—By end of mile 38, as per plan. East—By zemindary land. West—By railway fencing.
33	ditto ...	Pergunnah Pajnour, Mouzahs Lallpore, Balliadanga, and Chagdah.	39	West ...	19 15 8	6 2 6	.....	.....	Commences from road on the west of Chagdah station and terminates on 3,250 feet.	North—By village road. South—By road on west of Chagdah station. East—By zemindary land. West—By zemindary land.
34	ditto ...	Pergunnah Pajnour, Mouzah Lallpore.	39	West ...	3 10 12	1 0 27	.....	.....	Commences on 2,725 feet of mile 39, and terminates on 3,355 feet of same, as per plan.	North—By road. South—By Chagdah station land. East—By railway fencing. West—By zemindary land.
35	ditto ...	ditto ...	39	East ...	7 18 8	2 2 19	.....	.....	Commences on 1,370 feet of mile 39, and terminates on 3,355 feet of same, as per plan.	North—By road. South—By railway level crossing. East—By zemindary land. West—By railway fencing.
36	ditto ...	Pergunnah Pajnour, Mouzahs Lallpore and Balliadangah.	39	West ...	6 5 4	2 0 11	.....	.....	Commences on 3,390 feet of mile 39, and terminates at the end of same, as per plan.	North—By end of mile 39, as per plan. South—By road. East—By railway fencing. West—By zemindary land.
37	ditto ...	ditto ...	39	East ...	6 4 4	2 0 9	.....	.....	ditto ..	North—By end of mile 39, as per plan. South—By village road. East—By zemindary land. West—By railway fencing.
38	ditto ...	Pergunnah Pajnour, Mouzahs Balliadangah and Danishpore.	40	West ...	9 4 8	3 0 8	.....	.....	Commences at the end of mile 39, as per plan, and terminates on 2,800 feet of mile 40.	North—By southern boundary of lot 40. South—By end of mile 39, as per plan. East—By railway fencing. West—By zemindary land.
39	ditto ...	ditto ...	40	East ...	9 4 8	3 0 8	.....	.....	ditto ...	North—By southern boundary of lot 41. South—By end of mile 39, as per plan. East—By zemindary land. West—By railway fencing.
40	ditto ...	Pergunnah Pajnour, Mouzah Danianpore.	40	West ...	9 8 8	3 0 19	.....	.....	Commences on 2,800 feet of mile 40, and terminates at the end of same, as per plan.	North—By end of mile 40, as per plan. South—By northern boundary of lot 38. East—By railway fencing. West—By zemindary land.
41	ditto ...	ditto ...	40	East ...	9 8 8	3 0 19	.....	.....	ditto ...	North—By end of mile 40, as per plan. South—By northern boundary of lot 39. East—By zemindary land. West—By railway fencing.
42	ditto ...	ditto ...	41	West ...	7 17 0	2 2 15	.....	.....	Commences at the end of mile 40, as per plan, and terminates on 2,640 feet of mile 41.	North—By southern boundary of lot 44. South—By end of mile 40, as per plan. East—By railway fencing. West—By zemindary land.

Consecutive Lot Number.	Name of Zillah.	Pergunnah and Mouzah.	Number of mile in which land is situate.	Situated on which side of the Railway.	APPROXIMATE AREA OF LOT IN BEEGHAS AND IN ACRES. B. C. C.	A. R. P.	LAND EXCLUDED FROM SALE FROM EACH LOT. Reasons for exclusion.	A. R. P.	Commencement and termination of lot.	Boundary of lot.
43	Nuddea ..	Pergunnah Pajnour, Mouzah Danianpore.	41	East ...	7 17 4	2 2 16	.....	.....	Commences at the end of mile 40, as per plan, and terminates on 2,640 feet of mile 41.	North—By southern boundary of lot 45. South—By end of mile 40, as per plan. East—By zemindary land. West—By railway fencing.
44	ditto ..	Pergunnah Pajnour, Mouzahs Danianpore and Ghogia and Ookhilnarrah.	41	West ...	11 5 8	3 2 37	.....	.....	Commences on 2,640 feet of mile 41, and terminates at the end of same, as per plan.	North—By end of mile 41, as per plan. South—By northern boundary of lot 42. East—By railway fencing. West—By zemindary land.
45	ditto	ditto ...	41	East ...	11 5 8	3 2 37	.....	.....	ditto ..	North—By end of mile 41, as per plan South—By northern boundary of lot 43. East—By zemindary land. West—By railway fencing.
46	ditto ...	Pergunnah Pajnour, Mouzahs Ookhilnarrah and Parbuttypore.	42	West ...	13 8 0	4 1 29	.....	.....	Commences at the end of mile 41, as per plan, and terminates on 2,640 feet of mile 42.	North—By southern boundary of lot 48. South—By end of mile 41, as per plan. East—By railway fencing. West—By zemindary land.
47	ditto ...	ditto ...	42	East ...	13 8 0	4 1 29	.....	.....	ditto ...	North—By southern boundary of lot 49. South—By end of mile 41, as per plan. East—By zemindary land. West—By railway fencing.
48	ditto ...	Pergunnah Rajnour, Mouzah Parbuttypore.	42	West ...	9 8 8	3 0 19	.....	.....	Commences on 2,640 feet of mile 42, and terminates at the end of same, as per plan.	North—By end of mile 42, as per plan. South—By northern boundary of lot 46. East—By railway fencing. West—By zemindary land.
49	ditto ...	ditto ..	42	East ...	9 8 8	3 0 19	.....	.....	ditto ...	North—By end of mile 42, as per plan. South—By northern boundary of lot 47. East—By zemindary land. West—By railway fencing.
50	ditto ...	Pergunnah Pajnour, Mouzah Gopalpore.	43	West ..	6 1 14	2 0 2	.....	.....	Commences at the end of mile 42, as per plan, and terminates on 2,640 feet of mile 43.	North—By southern boundary of lot 152. South—By end of mile 42, as per plan. East—By railway fencing. West—By zemindary land.
51	ditto ...	ditto ...	43	East ...	6 1 14	2 0 2	.....	.....	ditto ...	North—By southern boundary of lot 53. South—By end of mile 42, as per plan. East—By zemindary land. West—By railway fencing.
52	ditto ...	Pergunnah Rajnour, Mouzahs Gopalpore and Koosberiah.	43	West ...	7 10 0	2 1 37	.....	.....	Commences on 2,640 feet of mile 43, and terminates at the end of same, as per plan.	North—By end of mile 43, as per plan. South—By northern boundary of lot 50. East—By railway fencing. West—By zemindary land.
53	ditto ...	ditto ...	43	East ...	7 10 0	2 1 37	.....	.....	ditto ...	North—By end of mile 43, as per plan. South—By northern boundary of lot 51. East—By zemindary land. West—By railway fencing.

54	ditto ...	Pergunnah Pajnour, Mouzahs Kooseriah, Gopalpore, and Amooleah.	44	West ...	9 16 0	3 1 4	.....	.....	Commences at the end of mile 43, as per plan, and terminates on 3,020 feet of mile 44.	North—By railway level crossing. South—By end of mile 43, as per plan. East—By railway fencing. West—By zemindary land.
55	ditto ...	ditto ...	44	East ...	10 5 0	3 1 22	.....	.....	ditto ...	North—By railway level crossing. South—By end of mile 43, as per plan. East—By zemindary land. West—By railway fencing.
56	ditto ...	Pergunnah Pajnour, Mouzah Amooleah.	44	West ...	6 17 0	2 1 2	.....	.....	Commences on 3,040 feet of mile 44, and terminates at the end of same, as per plan.	North—By end of mile 44, as per plan. South—By railway level crossing. East—By railway fencing. West—By zemindary land.
57	ditto ...	ditto ...	44	East ...	6 17 0	2 1 2	.....	.....	ditto ...	North—By end of mile 44, as per plan. South—By railway level crossing. East—By zemindary land. West—By railway fencing.
58	ditto ...	Pergunnahs Pajnour and Sreenugger, Mouzah Mundlepokhoreah.	45	West ...	8 4 0	2 2 34	.....	.....	Commences at the end of mile 44, as per plan, and terminates on 2,410 feet of mile 45.	North—By railway level crossing. South—By end of mile 44, as per plan. East—By railway fencing. West—By zemindary land.
59	ditto ...	ditto ...	45	East ...	7 16 0	2 2 13	.....	.....	ditto ...	North—By railway level crossing. South—By end of mile 44, as per plan. East—By zemindary land. West—By railway fencing.
60	ditto ...	Pergunnahs Pajnour and Sreenugger, Mouzah Naushraparrah.	45	West ...	9 13 12	3 0 33	.....	.....	Commences on 2,430 feet of mile 45, and terminates at the end of same, as per plan.	North—By end of mile 45, as per plan. South—By railway level crossing. East—By railway fencing. West—By zemindary land.
61	ditto ...	ditto ...	45	East ...	9 8 0	3 0 17	.....	.....	ditto ...	North—By end of mile 45, as per plan. South—By railway level crossing. East—By zemindary land. West—By railway fencing.
62	ditto ...	Pergunnah Sreenugger, Mouzah Naushraparrah.	46	West ...	1 16 10	0 2 17	.....	.....	Commences at the end of mile 45, as per plan, and terminates on 580 feet of mile 46.	North—By zemindary land. South—By end of mile 45, as per plan. East—By railway fencing. West—By zemindary land.
63	ditto ...	ditto ...	46	West ...	1 19 4	0 2 5	.....	.....	Commences on 970 feet of mile 46, and terminates on 1,510 feet of same, as per plan.	North—By railway level crossing. South—By zemindary land. East—By railway fencing. West—By zemindary land.
64	ditto ...	ditto ...	46	East ...	4 10 0	1 1 38	.....	.....	Commences at the end of mile 45, and terminates on 1,510 feet of mile 46, as per plan.	North—By railway level crossing. South—By end of mile 45, as per plan. East—By zemindary land. West—By railway fencing.
65	ditto ...	ditto ...	46	West ..	4 17 14	0 2 20	.....	.....	Commences from southern extremity of road on the west of Ranaghat station, and runs westward to a length of 900 feet.	North—By zemindary land. South—By ditto. East—By road under class D. West—By village road.

Consecutive Lot Number.	Name of Zillah.	Pergunnah and Mouzah.	Number of mile in which land is situate.	Situated on which side of the Railway.	Approximate area of lot in Beeghas and in Acres. B. C. C.	A. R. P.	Land excluded from sale from each lot. Reasons for exclusion.	A. R. P.	Commencement and termination of lot.	Boundary of lot.
66	Nuddea ...	Pergunnah Sreenugger, Mouzah Ranaghat.	46	West ...	0 2 12	0 0 7	.....	.. ..	Commences on 2,820 feet of mile 46, and terminates on 2,890 feet of same, as per plan.	North—By road under class D. South—By fencing of station. East—By ditto. West—By road under class D.
67	ditto ...	ditto ...	46	East ...	0 19 3	0 1 11	.....	.....	Commences on 2,750 feet of mile 46, and terminates on 3,100 feet of same, as per plan.	North—By zemindary lands. South—By road. East—By zemindary land. West—By road.
68	ditto ...	ditto ...	46	East ...	3 0 8	1 0 0	.....	.....	Commences on 4,150 feet of mile 46, and terminates on 4,950 feet of same, as per plan.	North—By railway level crossing. South—By road. East—By zemindary land. West—By road under class D.
69	ditto ...	ditto ...	46	West ...	0 15 12	0 1 2	.....	.....	Commences on 4,950 feet of mile 46, and terminates at the end of same, as per plan.	North—By end of mile 46, as per plan. South—By railway level crossing. East—By railway fencing. West—By garden belonging to a private party.
70	ditto ...	ditto ...	46	East ...	0 15 12	0 1 2	Occupied by goods' shed, and included within fencing. Occupied by roads ...	0 0 8 1 3 0 1 3 8	ditto ..	North—By end of mile 46, as per plan. South—By railway level crossing. East—By zemindary land. West—By railway fencing.
71	ditto ...	Pergunnahs Sreenugger and Mamjowany, Mouzahs Ranaghat and Hijooley.	47	West ...	9 5 12	3 0 11	.....	.....	Commences at the end of mile 46, as per plan, and terminates on 2,500 feet of mile 47.	North—By southern boundary of lot 73. South—By end of mile 46, as per plan. East—By railway fencing. West—By zemindary land
72	ditto ...	ditto ...	47	East ...	9 5 12	3 0 11	.....	.....	ditto ...	North—By southern boundary of lot 74. South—By end of mile 46, as per plan East—By zemindary land. West—By railway fencing.
73	ditto. ...	Pergunnahs Sreenugger and Mamjowany, Mouzah Hijooley.	47	West ...	9 7 12	3 0 17	.....	.....	Commences on 2,500 feet of mile 47, and terminates at the end of same, as per plan.	North—By end of mile 47, as per plan. South—By northern boundary of lot 71. East—By railway fencing. West—By zemindary land.
74	ditto ...	ditto ...	47	East ...	9 18 0	3 1 4	.....	... ..	ditto ...	North—By end of mile 47, as per plan. South—By northern boundary of lot 72. East—By zemindary land. West—By railway fencing.
75	ditto ...	Pergunnah Mamjowany, Mouzahs Hijooley and Halalpore.	48	West ...	7 9 0	2 1 34	.....	.....	Commences at the end of mile 47, as per plan, and terminates on 2,110 feet of mile 48.	North—By southern boundary of lot 77. South—By end of mile 47, as per plan. East—By railway fencing. West—By zemindary land.
76	ditto ...	ditto ...	48	East ...	7 9 0	2 1 34	.....	.....	ditto ..	North—By southern boundary of lot 78. South—By end of mile 47, as per plan. East—By zemindary land. West—By railway fencing.

77	ditto	...	Pergunnah Mamjowany, Mouzah Halalpore.	48	West	...	10 2 0	3 1 14	....	.. ..	Commences on 2,110 feet of mile 48, and terminates at the end of same, as per plan.	North—By end of mile 49, as per plan. South—By northern boundary of lot 75. East—By railway fencing. West—By zemindary land.
78	ditto	...	ditto ...	48	East	...	10 2 0	3 1 14	... .	.. ...	ditto ...	North—By end of mile 48 as per plan. South—By northern boundary of lot 76. East—By zemindary land. West—By railway fencing.
79	ditto	...	Pergunnah Mamjowany, Mouzahs Halalpore and Kesaypore.	49	West	...	8 2 8	2 2 30	.....	.....	Commences at the end of mile 48, as per plan, and terminates on 2,640 feet of mile 49.	North—By southern boundary of lot 81. South—By end of mile 48, as per plan. East—By railway fencing. West—By zemindary land.
80	ditto	...	ditto ..	49	East	..	8 2 8	2 2 30	.....	.....	ditto ...	North—By southern boundary of lot 82. South—By end of mile 48, as per plan. East—By zemindary land. West—By railway fencing.
81	ditto	..	Pergunnah Mamjowany, Mouzahs Kesaypore and Rajapore.	49	West	...	6 5 0	2 0 11	.....	.....	Commences on 2,640 feet of mile 49, and terminates at the end of same, as per plan.	North—By end of mile 49, as per plan. South—By southern boundary of lot 79. East—By railway fencing. West—By zemindary land.
82	ditto	...	ditto ...	49	East	...	6 5 0	2 0 11	.....	.....	ditto ...	North—By end of mile 49, as per plan. South—By northern boundary of lot 80. East—By zemindary land. West—By railway fencing.
83	ditto	..	Pergunnah Mamjowany, Mouzahs Rajapore and Goalsulloah.	50	West	...	7 7 4	2 1 29	.....	.....	Commences at the end of mile 49, as per plan, and terminates on 2,640 feet of mile 50.	North—By southern boundary of lot 85. South—By end of mile 49, as per plan. East—By railway fencing. West—By zemindary land.
84	ditto	..	ditto ...	50	East	...	7 18 8	2 2 19	... .	.....	Commences at the end of mile 49, as per plan, and terminates on 2,640 feet of mile 50.	North—By southern boundary of lot 86. South—By end of mile 49, as per plan. East—By zemindary land. West—By railway fencing.
85	ditto	....	Pergunnah Mamjowany, Mouzah Goalsulloah.	50	West	...	11 15 14	3 3 21	.....	.....	Commences on 2,64[illegible] feet of mile 50, and terminates at the end of same, as per plan.	North—By end of mile 50, as per plan. South—By northern boundary of lot 83. East—By railway fencing. West—By zemindary land.
86	ditto	..	ditto ...	50	East	...	11 15 14	3 3 21	.. ..	.....	ditto ...	North—By end of mile 50, as per plan. South—By northern boundary of lot 84. East—By zemindary land. West—By railway fencing.
87	ditto	..	Pergunnah Mamjowany, Mouzahs Goalsulloah and Aumghata.	51	West	...	9 2 8	3 0 3	.....	.....	Commences at the end of mile 50, as per plan, and terminates on 2,640 feet of mile 51.	North—By southern boundary of lot 89. South—By end of mile 50, as per plan. East—By railway fencing. West—By zemindary land.
88	ditto	...	ditto ...	51	East	..	9 2 8	3 0 3	.....	.. ..	ditto ..	North—By southern boundary of lot 90. South—By end of mile 50, as per plan. East—By zemindary land. West—By railway fencing.

Consecutive Lot Number.	Name of Zillah	Pergunnah and Mouzah.	Number of mile in which land is situate.	Situated on which side of the Railway.	APPROXIMATE AREA OF LOT IN BEEGHAS AND IN ACRES.		LAND EXCLUDED FROM SALE FROM EACH LOT.		Commencement and termination of lot.	Boundary of lot.
					B. C. C.	A. R. P.	Reasons for exclusion.	A. R. P.		
89	Nuddea ...	Pergunnah Mamjowany, Mouzah Aurunghatta.	51	West ...	7 3 0	2 1 18	.....	.....	Commences on 2,640 feet of mile 51, and terminates on 4,340 feet of same, as per plan.	North—By railway level crossing. South—By northern boundary of lot 87. East—By railway fencing. West—By zemindary land.
90	ditto	ditto	51	East ..	7 3 0	2 1 18	.....	.....	ditto	North—By railway level crossing. South—By northern boundary of lot 88. East—By zemindary land. West—By railway fencing.
91	ditto ...	Pergunnah Mamjowany, Mouzah Subdulpore.	51	West ...	1 8 14	0 1 37	.....	.....	Commences on 4,950 feet of mile 51, and terminates at the end of same, as per plan.	North—By end of mile 51, as per plan. South—By Aurunghatta station land. East—By railway fencing. West—By zemindary land.
92	ditto ...	ditto ...	51	East ...	3 3 8	1 0 8	.....	.....	Commences on 4,400 feet of mile 51, and terminates at the end of same, as per plan.	North—By end of mile 51, as per plan. South—By railway level crossing. East—By zemindary land. West—By railway fencing.
93	ditto ...	Pergunnah Mamjowany, Mouzahs Subdulpore and Narainpore.	52	West ...	12 15 0	4 0 35	.....	.....	Commences at the end of mile 51, as per plan, and terminates on 3,600 feet of mile 52.	North—By class A land of the Aurunghatta cut. South—By end of mile 51, as per plan. East—By railway fencing. West—By zemindary land.
94	ditto ...	ditto ...	52	East ..	9 19 2	3 1 7	.....	.....	Commences at the end of mile 51, as per plan, and terminates on 2,640 feet of mile 52.	North—By southern boundary of lot 95. South—By end of mile 51, as per plan. East—By zemindary land. West—By railway fencing.
95	ditto	Pergunnah Mamjowany, Mouzah Narainpore.	52	East ...	7 3 0	2 1 18	Retained by Railway Co.	1 2 14	Commences on 2,640 feet of mile 52, and terminates at the end of same, as per plan.	North—By end of mile 52, as per plan. South—By northern boundary of lot 94. East—By zemindary land. West—By railway fencing.
96	ditto ...	ditto ...	53	East ...	7 7 0	2 1 29	.....	.....	Commences at the end of mile 52, as per plan, and terminates on 2,640 feet of mile 53.	North—By southern boundary of lot 98. South—By end of mile 52, as per plan. East—By zemindary land West—By railway fencing.
97	ditto ...	Pergunnah Mamjowany, Mouzahs Baheergatchy and Narainpore.	53	West ...	6 3 0	2 0 5	.....	.....	Commences on 3,500 feet of mile 53, and terminates at the end of same, as per plan.	North—By end of mile 53, as per plan. South—By A land of Aurunghatta cut. East—By railway fencing. West—By zemindary land.
98	ditto ...	ditto ...	53	East ...	9 0 4	2 3 37	.....	.....	Commences on 2,640 feet of mile 53, and terminates at the end of same, as per plan.	North—By end of mile 53, as per plan. South—By northern boundary of lot 96. East—By zemindary land. West—By railway fencing.
99	ditto ...	ditto ...	54	West ...	7 16 8	2 2 14	.....	.....	Commences at the end of mile 53, as per plan, and terminates on 2,640 feet of mile 54.	North—By southern boundary of lot 101. South—By end of mile 53, as per plan. East—By railway fencing. West—By zemindary land.

100	ditto ...	ditto ...	54	East ...	7 16 8	2 2 14	.....	.....	ditto ...	North—By southern boundary of lot 102. South—By end of mile 53, as per plan. East—By zemindary land. West—By railway fencing.
101	ditto ...	Pergunnah Mamjowany, Mouzah Narainpore.	54	West ...	11 8 6	3 3 4	.....	.....	Commences on 2,640 feet of mile 54, and terminates at the end of same, as per plan.	North—By end of mile 54, as per plan. South—By northern boundary of lot 99. East—By railway fencing. West—By zemindary land.
102	ditto ...	Pergunnah Mamjowany, Mouzahs Narainpore and Baheergatchy.	54	East ...	11 8 6	3 3 4	.....	.....	ditto ..	North—By end of mile 54, as per plan. South—By northern boundary of lot 100. East—By zemindary land. West—By railway fencing.
103	ditto ...	Pergunnah Mamjowany, Mouzahs Narainpore, Baheergatchy, and Sibchunderpore.	55	West ...	11 17 0	3 3 27	.....	.....	Commences at the end of mile 54, as per plan, and terminates on 2,640 feet of mile 55.	North—By southern boundary of lot 105. South—By end of mile 54, as per plan. East—By railway fencing. West—By zemindary land.
104	ditto ...	ditto ...	55	East ...	11 17 0	3 3 27	.....	.....	ditto ...	North—By southern boundary of lot 106. South—By end of mile 54, as per plan. East—By zemindary land. West—By railway fencing.
105	ditto ...	Pergunnah Mamjowany, Mouzahs Sibchunderpore and Kissenchunderpore.	55	West ...	13 2 0	4 1 13	.....	.....	Commences on 2,640 feet of mile 55, and terminates at the end of same, as per plan.	North—By end of mile 55, as per plan. South—By northern boundary of lot 103. East—By railway fencing. West—By zemindary land.
106	ditto ...	ditto ...	55	East ...	13 2 0	4 1 13	.....	.....	ditto ...	North—By end of mile 55, as per plan. South—By southern boundary of lot 104. East—By zemindary land. West—By railway fencing.
107	ditto ...	Pergunnah Mamjowany, Mouzahs Kissenchunderpore and Bhyenah.	56	West ...	11 12 0	3 3 14	.....	.....	Commences at the end of mile 55, as per plan, and terminates on 2,640 feet of mile 56.	North—By southern boundary of lot 109. South—By end of mile 55, as per plan. East—By railway fencing. West—By zemindary land.
108	ditto ...	ditto ...	56	East ...	11 12 0	3 3 14	.....	.....	ditto ..	North—By southern boundary of lot 110. South—By end of mile 55, as per plan. East—By zemindary land. West—By railway fencing.
109	ditto ...	Pergunnah Mamjowany, Mouzah Bhyenah.	56	West ...	11 3 13	3 2 32	.....	.....	Commences on 2,640 feet of mile 56, and terminates at the end of same, as per plan.	North—By end of mile 56, as per plan. South—By northern boundary of lot 107. East—By railway fencing. West—By zemindary land.
110	ditto ...	ditto ...	56	East ...	11 3 13	3 2 32	.....	.....	ditto ..	North—By end of mile 56, as per plan. South—By northern boundary of lot 108. East—By zemindary land. West—By railway fencing.
111	ditto ...	ditto ...	57	West ...	8 12 5	2 3 16	.....	.....	Commences at the end of mile 56, as per plan, and terminates on 2,640 feet of mile 57.	North—By southern boundary of lot 113. South—By end of mile 56, as per plan. East—By railway fencing. West—By zemindary land.

Consecutive Lot Number	Name of Zillah.	Pergunnah and Mouzah.	Number of mile in which land is situate.	Situated on which side of the Railway.	Approximate area of lot in beeghas and in acres.		Land excluded from sale from each lot.		Commencement and termination of lot.	Boundary of lot.
					B. C. C.	A. R. P.	Reasons for exclusion.	A. R. P.		
112	Nuddea ...	Pergunnah Mamjowany, Mouzah Bhyenah.	57	East ...	2 3 16	8 12 6	.....	.....	Commences at the end of mile 56, as per plan, and terminates on 2,640 feet of mile 57.	North—By southern boundary of lot 114. South—By end of mile 56, as per plan. East—By zemindary land. West—By railway fencing.
113	ditto ...	Pergunnah Mamjowany, Mouzahs Bhyenah and Hurrindangah.	57	West ...	2 3 18	8 13 0	.....	.....	Commences on 2,640 feet of mile 57, and terminates on 5,150 feet of same, as per plan.	North—By A land for protection of bridge. South—By northern boundary of lot 111. East—By railway fencing. West—By zemindary land.
114	ditto ..	ditto ...	57	East ...	2 3 18	8 13 0	Occupied by spurs for protection of bridge.	0 1 28	ditto ...	North—By A land for protection of bridge. South—By northern boundary of lot 112. East—By zemindary land. West—By railway fencing.
115	ditto .	Pergunnahs Mamjowmay and Aberah, Mouzah Bugoolah.	58	West ...	3 3 35	12 0 0	.....	.....	Commences on 160 feet of mile 58, and terminates on 2,685 feet of same, as per plan.	North—By Bagoolah station land. South—By A land for protection of bridge. East—By railway fencing. West—By zemindary land.
116	ditto ..	ditto ...	58	East ...	3 0 39	9 16 0	.....	.....	ditto ...	North—By southern boundary of lot 117. South—By A land for protection of bridge. East—By zemindary land. West—By railway fencing.
117	ditto ...	ditto ...	58	East ...	3 3 26	11 16 8	.....	.....	Commences on 2,685 feet of mile 58, and terminates at the end of same, as per plan.	North—By end of mile 58, as per plan. South—By northern boundary of lot 116. East—By zemindary land. West—By railway fencing.
118	ditto	ditto ...	58	East ...	0 0 25	0 9 8	Occupied by spurs for protection of bridge.	0 1 33	Commences on the outer boundary of B land at 57 miles, 5,045 feet, and terminates on 275 feet.	North—By southern boundary of lot 119. South—By class B land of lot 117. East—By zemindary land. West—By ditto.

CALCUTTA; RAILWAY DEPUTY COLLECTOR'S OFFICE, the 7th September 1875.

W. HEYSHAM, *Railway Deputy Collector.*

LAND SALE NOTICE.

NOTICE is hereby given, under Section 6, Act XI of 1859, that the undermentioned estate in the district of Maldah will be put up to public and unreserved sale at the Collector's office of that district on Thursday, the 16th December 1875, corresponding with 2nd Pous 1282 B.S., for arrears of revenue and other demands, which, by the Regulations and Acts in force, are directed to be realized in the same manner as arrears of revenue, due on the 28th September 1875.

Number of towjee.	Name of Mehal and Pergunnah.	Sudder jumma.	Name of Proprietor.	REMARKS.
		Rs. A. P.	CLASS I.—*Permanently-settled Estates.*	
2	Taraf Ahura, Pergunnah Chundlie.	511 8 0	Dalloo Khan, Enatullah, Heatullah, Deautullah, Golam Abbas Khan, Munshar Khan, Dafu Khan, Arju Khan, *alias* Ajubut Khan.	Out of whole estate, 2 annas 19 gundas, the proprietors of which are Golam Abbas Khan, Munshur Khan, Dafu Khan, and Golam Abbas Khan Usi, on behalf of Arju Khan, *oorf* Ajubut Khan, and for which separate accounts were opened under Section 10 of Act XI of 1859, and the sudder jumma of which amounts to Rs. 94-5, will be sold for arrears of Government revenue amounting to Rs. 26-8, due up to Bhadra instalment of 1282 B.S.

MALDAH, COLLECTOR'S OFFICE, the 22nd October 1875. L. B. B. KING, *Officiating Collector.*

Statement of the Affairs of the Bank of Bengal for the week ending 19th October 1875.

LIABILITIES.	Rs.	A. P.	ASSETS.	Rs.	A. P.
Proprietors' Capital, paid-up	2,20,00,000	0 0	Government Securities	1,66,59,582	8 4
Reserve Fund	18,04,240	13 1	Loans on Government Securities, &c., at Head Office and Branches	64,63,699	15 7
General Treasury Balance at Head Office .. Rs. 1,17,00,118 2 2	3,15,80,586	10 3	Accounts of Credit on Government Securities, &c., at Head Office and Branches ...	49,40,093	9 2
General Treasury Balance at Branches . „ 1,98,80,468 8 1			Mercantile Bills discounted at Head Office and Branches	1,18,68,540	7 3
Other Deposits at Head Office and Branches ..	2,71,81,452	12 3	Dead Stock	10,62,782	12 5
Bank Post Bills, &c.	10,81,795	2 4	Stamps	11,515	5 0
Sundries	6,80,747	9 8	Balances with other Banks	5,21,033	7 3
			Sundries	1,42,386	10 9
			Bullion	1,00,456	9 9
				4,17,70,086	5 6
			Cash and Currency Notes at Head Office ... Rs. 1,73,60,485 13 4	4,25,58,736	10 1
			Cash and Currency Notes at Branches ... „ 2,51,98,250 12 9		
Total ...	8,43,28,822	15 7	Total ...	8,43,28,822	15 7

By order of the Directors,

BANK OF BENGAL, *Calcutta, the 21st October 1875.*

R. HARDIE, *Secretary and Treasurer.*

(419—1)

Hooghly Floating Bridge.

Weekly Statement of Receipt from Local Traffic.

	FOOT PASSENGERS.		VEHICLES, &c.		Total.	REMARKS.
	Calcutta to Howrah.	Howrah to Calcutta.	Calcutta to Howrah.	Howrah to Calcutta.		
	Rs. A. P.	Rs. A. P.	Rs A. P.	Rs. A. P.	Rs. A. P.	
For 41 weeks ending 14th October 1875	19,814 9 9	18,935 9 3	20,015 11 9	17,164 7 3	75,930 5 0	
For the week ending 21st October 1875	386 7 0	379 8 3	394 1 0	327 10 0	1,487 10 3	
Total ...	20,200 15 0	19,315 1 6	20,409 12 9	17,492 1 3	77,417 15 3	

By order of the Commissioners.

CALCUTTA, the 25th October 1875. (421—1) G. H. SIMMONS, *Secretary.*

STATEMENT of Government Promissory Notes enfaced for payment of Interest in London, under deduction of amount re-transferred to India, and outstanding in the Books of the Bank of Bengal on the 15th October 1875.

PARTICULARS.	3½ per cent. loan of 1853-54.	4 PER CENT. LOANS							4½ PER CENT. LOANS			5 per cent. loan of 1856-57.	5½ per cent. loan of 1859-60.	5 PER CENT. DEBENTURES FOR		Total amount.
		of 1824-25.	of 1828-29.	of 1832-33.	of 1835-36	of 1842-43.	of 1854 55.	Transfer of 1865.	of 1870.	of 1871	of 1872			10 years. Repayable, June 1877.	15 years. Repayable, June 1882.	
Balance of 30th September 1875	55,600	33,173	2,346	14,99,626	31,62,800	1,65,72,300	1,09,97,000	1,47,10,200	39,69,700	2,54,000	3,20,94,300	83,800	5,30,16,000	30,96,000	35,59,000	14,31,05,845
ADD—																
Amount enfaced at Madras between 1st and 15th October 1875	...	.....	.....	.....	.....	.....	.....	.....	.....	.....	.....	.....	.....	.....	.....	.....
Amount enfaced at Bombay between 1st and 15th October 1875	...	.....	.....	.....	.....	.....	.....	16,000	.....	.....	.....	.....	7,000	.....	.....	23,000
Amount enfaced at Calcutta between 1st and 15th October 1875	...	.....	.....	.....	.....	.....	.....	.....	.....	.....	.....	.....	.....	.....	.....	.....
TOTAL ...	55,600	33,173	2,346	14,99,626	31,62,800	1,65,72,300	1,09,97,000	1,47,26,200	39,69,700	2,54,000	3,20,94,300	83,800	5,30,23,000	30,96,000	35,59,000	14,31,28,845
DEDUCT—																
Amount written off in the London Registers ...	...	.....	.....	.....	.....	.....	.....	16,000	.....	.....	2,000	.....	.....	.....	.....	18,000
Balance on 15th October 1875	55,600	33,173	2,346	14,99,626	31,62,800	1,65,72,300	1,09,97,000	1,47,10,200	39,69,700	2,54,000	3,20,92,300	83,800	5,30,23,000	30,96,000	35,59,000	14,31,10,845

NOTE.—From 9th June 1867 to 15th Aug. 1875—Enfaced from India 2,207 lakhs; re-transferred from London 2,115 lakhs.
„ 16th Aug. 1875 to 31st „ „ „ „ 7 „ „ „ 5 „
„ 1st Sept. „ to 15th Sept. „ „ „ 7 „ „ „ 9 „
„ 16th „ „ to 30th „ „ „ „ 14 „ „ „ 9 „
„ 1st Oct. „ to 15th Oct. „ „ „ ... „ „ „ ... „

2,235 — 2,138

Balance against India ... ... 97 lakhs.

PUBLIC DEBT OFFICE, BANK OF BENGAL;
Calcutta, the 19th October 1875.

J. GORDON,
Dy. Secretary and Treasurer.

(420—1)

Commissioners for making Improvements in the Port of Calcutta.

NOTICE.

UNDER SECTION 69 OF ACT V (B.C.) OF 1870.

THE following Packages, landed at the Jetties from the undermentioned ships, have been removed to the Commissioners' Import Warehouse, where they remain at the risk and expense of the owners. If not cleared within two months from the date stated against each item, they will be sold under Section 72 of the said Act.

Date of removal to Import Warehouse.	Number, Mark, and Description.	Consignees.	Ships.
1875.			
October 23	58 Cases, B. L. & Co., with J E & E below ...	Order ...	S. S. Torino.
,, 23	1 Case, G C or no mark	Ditto ...	Ditto.
,, 23	100 Cases, V E, with F & C below	Ditto ...	Ditto.
,, 23	40 Fire Bars, X	Ditto ...	Ditto.
,, 23	2 Hogsheads, C A G W	Ditto ...	Ditto.
,, 23	1 Case, F P	Ditto ...	Ditto.
,, 23	2 Cases, G H	Ditto ...	Ditto.
,, 23	1 Case, A in a diamond	Ditto ...	Ditto
,, 23	8 Cases, G C R in a diamond	Ditto ...	S. S. Pleadis.
,, 23	26 Packages, B S	Ditto ...	Ditto.
,, 23	6 Cases, B H	Ditto ...	Ditto.
,, 23	1 Bale, B Y	C. Nephew & Co. ...	Ditto.
,, 23	1 Bale, B N in a diamond, L top	Order ...	Ditto.
,, 23	20 Kegs, B. L. & Co.	Bisso Nauth Law & Co. ...	Ditto.
,, 23	4 Bales, Star, with G D top and C below ...	Graham & Co. ...	Ditto.
,, 23	4 Cases, C. W. & Co., with C below in a diamond ...	Order ...	Ditto.
,, 23	1 Case, C F M	Ditto ...	Ditto.
,, 23	1 Case, Murmaid, with C C top	Ditto ...	Ditto.
,, 23	1 Case, D in a diamond, K top & C below ...	Ditto ...	Ditto.
,, 23	3 Cases, 75 in a diamond	Ditto ...	Ditto.
,, 23	1 Case, D N, with F G below in a circle ...	Ditto ...	Ditto.
,, 23	1 Case, D D R D in a diamond, W C S K outside ...	Ditto ...	Ditto.
,, 23	2 Packages, D B, with G below in a diamond ...	Ditto ...	Ditto.
,, 23	2 Casks, D D S in a diamond	Ditto ...	Ditto.
,, 23	12 Bundles Shovels, D C M in a diamond C below .	Ditto ...	Ditto.
,, 23	1 Case, elephant in a triangle	Ditto ...	Ditto.
,, 23	1 Case, F S C in a double triangle	Ditto ...	Ditto.
,, 23	11 Packages, flying horse in a triangle, C top ...	Graham & Co. ...	Ditto.
,, 23	2 Cases, G C separated by a cross	Ditto ...	Ditto.
,, 23	1 Case, G C separated by a line	Order ...	Ditto.
,, 23	1 Case, G N T with C top & W below	Ditto ...	Ditto.
,, 23	2 Packages, H, with W below in a diamond ...	Ditto ...	Ditto.
,, 23	5 Cases, H M H R in a diamond, W C S K outside	Ditto ...	Ditto.
,, 23	10 Bales, I E C in a heart	Ditto ...	Ditto.
,, 23	5 Bales, J P M in a heart	Ditto ...	Ditto.
,, 23	1 Bale, J M P in a heart	Ditto ...	Ditto.
,, 23	1 Bale, K in a diamond	Ditto ...	Ditto.
,, 23	8 Cases, K. T. & Co., C separated by a cross ...	Kerr, Tarruck & Co	Ditto.
,, 23	5 Cases, L M S L in a diamond, W C S K outside	Order ...	Ditto.
,, 23	10 Cases, L N R D in a diamond, W C S K outside	Ditto ...	Ditto.
,, 23	1 Case, M O in a diamond	Ditto ...	Ditto.
,, 23	5 Cases, M in a double triangle	Ditto ...	Ditto.
,, 23	1 Case, N R M	Ditto ...	Ditto.
,, 23	1 Case, no mark	Ditto ...	Ditto.
,, 23	3 Cases, P C P D in a diamond, W C S K outside	Ditto ...	Ditto.
,, 23	3 Packages, P. T. & Co.	Pal Tambaco & Co. .	Ditto.
,, 23	1 Bale, P in a diamond, D top & C below ...	Order ...	Ditto.
,, 23	1 Case, S. K. & Co. in a diamond, W top & S below	Ditto ...	Ditto.
,, 23	1 Bale, S in a diamond, A below	Hoare Miller & Co.	Ditto.
,, 23	3 Cases, S C	Order ...	Ditto.
,, 23	1 Case, W G M in a diamond	Ditto ...	Ditto.
,, 23	4 Bales, W G M in a heart	Graham & Co. ...	Ditto.
,, 23	5 Cases, W in an inverted triangle	Order ...	Ditto.
,, 23	1 Sample Case, G C R in a diamond	Ditto ...	Ditto.
,, 25	62 Packages, D W, with S L below	Ditto ...	Ditto.
,, 25	1 Case, H H	Ditto ...	Ditto.
,, 25	1 Case, B A P, with H. S. K. & Co. below ...	Ditto .	S. S. Hankaw.
,, 25	2 Cases, B T C in a diamond, B below	Ditto ...	Ditto.
,, 25	1 Cask, 675 in a diamond J. & Co. below ...	Ditto ...	Ditto.
,, 25	2 Casks, broad arrow I S D, Medical Department ..	Addressed ...	Queen Anne.
,, 25	4 Drums, B, with N below in a diamond ...	Order ...	Duke of Devonshire.
,, 25	1 Case, W C B	Ditto ...	King Arthur.
,, 25	1 Case, G. W. K. Boilieu	Addressed ...	Ditto.
,, 25	5 Cases, 50 in a diamond	Order ...	Ditto.

CALCUTTA, the 20th October 1875. (424-1) D. SCOTT, *Offg. Vice-Chairman.*

Notice.

List of Unclaimed Packages on the Custom House Wharf.

Mark or Number of Packages.	Ships.
1 Case, A D	... Precursour.
1 Case, B G & C	Ditto.
1 Keg, G H	... St. Monan.
1 Cask, P P	Ditto.
47 Bars Flat Iron, no mark	.. Ditto.
3 Bundles Iron, no mark	... Ditto.
4 Bars Angle Iron, no mark	... Ditto.
2 Casks, no mark	... Ditto.
9 Square Bars Iron, no mark	... Arundel Castle.
1 Bundle Sheet Iron, S S	... Star of Persia.
4 Sheets of Iron, no mark	... Ditto.
1 Case [N T] M P W	... Dragon.
13 Bars of Iron, no mark	.. St. Malo.
1 Parcel, Messrs. Ewing & Co.	... Ditto.
1 Bundle Iron, no mark	.. Jeanie Douglas.
1 Plate Iron, S S	... Ditto.
4 Bars Iron, no mark	... Ditto.
6 Cases & 2 Casks, [P. B. B. L. & Co.]	... Duke of Devonshire.
1 Case, [J A M] care of Messrs. John Elliott & Co.	... Ditto.
1 Case, [N]	Ditto.
A quantity of Corks, no mark	.. Ditto.
4 Cases, [P. B. B. L. & Co.]	... Duke of Argyle.
1 Case, no mark	.. Ditto.
1 Case, [H B]	... Duke of Sutherland.
8 Casks, [G P S M]	... Ditto.
2 Crates, [R L M]	... Ditto.
6 Cases, [X]	... Ditto.
44 Bars Iron, no mark	... Dhoolia.
1 Case, [L T 610] B. B. & Co.	... Ditto.
3 Cases, [M. L. & Co.]	... Ditto.
1 Case, N S A	... Ditto.
13 Pieces Pig Iron, no mark	.. Ditto.
1 Case, G D S F G	... Queen Ann.
1 Parcel, Monsieur Van Cutsem Consul des pays Bas	.. Ditto.
1 Bar Flat Iron, no mark	.. Ditto.
1 Drum, S C M	... Queen Victoria.
18 Pieces Iron, no mark	.. Ditto.
1 Case, [H R] C & B	... Ditto.
1 Bar Angle Iron, no mark	... Ditto.
3 Shafts, no mark	... Ditto.
2 Ash Pans, no mark	... Ditto.
1 Weight, no mark	.. Ditto.
2 Plates of Iron, no mark	... Star of Russia.
1 Parcel, F B D	Legislator.
2 Cases, G. C. M. & Co., 809-810	Orion.
1 Plate Iron, no mark	... Ditto.
1 Parcel, Dwarka Nauth Dutt and Nephew	... Ditto.
1 Case [E P S] L N, 95	... Yorkshire.
1 Packet Candles, no mark	... City of Oxford.
1 Cask, T J H	.. Ditto.
1 Parcel [B L C] W 4 S 61-80	... Ditto.
1 Parcel [B L C] G 4 3585-3719	.. Ditto.
1 Bundle Rod Iron, no mark	... Ditto.
2 Bars Flat Iron, no mark	... City of Carthage.
3 Plates of Iron [S A & S]	... Ditto.
1 Cask, no mark	... Ditto.
1 Parcel [F Y] F, 407-26	... Ditto.
1 Iron Pipe, A W & Co.	... Ditto.
33 Fire Bricks and 4 Pieces, no mark.	Ditto.
12 Pieces Fire Bars, no mark	.. Ditto.

N.B.—The above will be sold if not cleared within the 6th of November 1875.

1 Parcel, [E C] John Elliott & Co.	City of Seringapatam.
1 Case, Mrs. Russell, Vizagapatam, Calcutta	... Cassandra.
1 Parcel Macneill & Co.	... Mirzapore.
154 Bars Angle Iron, S C M	... Ditto.
1 Bundle, no mark	.. Turkistan.
1 Box. C. S. & Co., Calcutta	.. Goa.
3 Bags, M S	... Ditto.
1 Case, [S C R] 789	.. Khiva.
1 Box, B & M 7	.. Ditto.

N.B.—The above will be sold if not cleared within the 13th of November 1875.

Marks or Number of Packages.	Ships.
2 Casks, no mark	... John O'Gaunt.
1 Case, [B N C]	... Ditto.
1 Cask, [A J A]	... British Monarch.
1 Parcel, C H A	... Ditto.

N.B—The above landed under the Act will be sold if not cleared within the 12th December 1875.

T. B. LANE, *Collector of Customs.*

CALCUTTA CUSTOMS, the 23rd October 1875.

Notice.

N. W. P. LIGHT RAILWAYS.

Muttra to Hathras.

DURING and after the month of October 1875, the Muttra and Hathras Railway will be opened for traffic; it joins the E. I. Railway at Hathras Road Station, and runs by Hathras City to the banks of the Jumna immediately opposite Muttra; whole distance 29 miles.

There are five Stations—Hathras Road (junction with E. I. Railway), Hathras City, Mursan, Rayah, and Muitra.

The following rates have been approved by His Honor the Lieutenant-Governor for the traffic on this line:—

PASSENGERS.

Class.	Hathras Road to Hathras City. 5½ miles.	Hathras City to Mursan. 7 miles.	Mursan to Rayah. 9½ miles.	Rayah to Muttra. 7 miles.
Upper ..	0 8 0	0 8 0	0 8 0	0 8 0
Lower ...	0 1 0	0 1 6	0 2 0	0 1 6

GOODS—PIES PER MAUND.

1st ...	1½	2	2½	2
2nd ...	3	4	5	4
3rd ...	6	8	10	8

The bulk of goods will be charged 2nd class rates.

Passengers and goods after reaching Muttra Station, or going to be booked there, will be allowed to cross the bridge of boats free.

For further particulars see general rules and classification.

W. SHEPHERD, CAPT., R.E., *Engineer in Chief, Lt. Rys., N. W. P.*

Muttra, 22nd September 1875.

Wanted.

A Treasurer for the Julpigoree Treasury, on a salary of Rs. 65 per month. Security, Rs. 10,000 (ten thousand rupees) required. Apply, with copies of testimonials, &c., to the Officiating Deputy Commissioner, Julpigoree.

BHOBOTOSH BANERJEE, *Treasury Officer.*

JULPIGOREE, the 4th August 1875.

Wanted,

AN educated Native of Bengal to act as Botanical Tutor at the Medical College and Assistant Gardener at the Royal Botanical Garden, Howrah. The duties of the appointment will be as follows:—

(*a*) During the College session to conduct tutorial classes at the Medical College, which shall be complementary to the lectures of the Professor, and of which practical demonstrations shall be the leading feature. Candidates will therefore require to have both practical and theoretical knowledge of Botany.

(*b*) During the College recess to act as Assistant Head Gardener at the Botanical Garden, Howrah, and in such capacity to conduct the ordinary operations of gardening in all its branches. It is therefore necessary that candidates be able to do gardening work with their own hands, and also to teach it to others.

The salary will be Rs. 100 a month.

Applications to be sent to the Officiating Director of Public Instruction prior to the 15th November.

H. WOODROW,
Offg. Director of Public Instruction.

☞ The following books may be had from the office of Superintendent, Government Printing, No. 8, Hastings Street. No orders can be attended to, unless accompanied by a remittance. When postage stamps are forwarded, one anna additional should be sent for every rupee's worth of stamp for discount in exchanging them for cash. Service labels are not received.

Books required on the public service are only supplied when authorized by the Department under whose orders they are published.

Now ready,

32mo. super royal, with numerous plates, roan morocco and clasp, lettered.

Carbine and Rifle Exercises and Musketry Instruction; also Regulations regarding Ranges, Appliances, Arms, and Ammunition, &c., for the Cavalry and Infantry of the Native Army in India. Revised 1875. *Price, Rs.* 2-4; *packing and postage, 4 annas.*

Public Works Department Classified List, corrected up to 1st April 1875. *Price, Rs.* 2; *packing and postage, 4 annas.*

Rules for the Qualification, Admission, and Enrolment of Pleaders and Mooktears in Mofussil Courts. *Price, 4 annas; by post, 5 annas.*

Rules for Admission of Vakeels in the High Court. *Price 4 annas; by post, 5 annas.*

In the Press—Will shortly be published.

New authorised edition; royal 8vo., limp covers, with every alternate page blank for entering notes and alterations.

The Civil Pension Code. *Price, Re.* 1-4; *packing and postage, 4 as.*

The Civil Leave Code. *Price, Re.* 1; *packing and postage, 3 as.*

The Acting Allowance Code. *Price As.* 8; *packing and postage, 2 as.; or*

The Three Codes bound in one vol. *Price, Rs.* 2-8; *packing and postage, 8 as.*

Revised (Indian) Army Regulations, Regulations and Orders for the Army of the Bengal Presidency. Published by authority. Royal 8vo., cloth boards. *Price, Rs.* 4; *packing and postage, Re.* 1. *Interleaved copy, Rs.* 5; *packing and postage, Re.* 1-12.

The Thanatophidia of India, being a description of the Venomous Snakes of the Indian Peninsula, with an Account of the influence of their Poison on Life, and a Series of Experiments. By J. Fayrer, M.D., C.S.I., F.R.S.E., Honorary Physician to the Queen, Surgeon-Major, Her Majesty's Bengal Army, Professor of Surgery and Senior Surgeon in the Calcutta Medical College and its Hospital, Fellow of the University of Calcutta, and late President of the Asiatic Society of Bengal. *Price, Rs.* 80 *per copy; packing and postage, Rs.* 2-4.

The older Statutes in force in India, edited, with Notes and an Index, by Whitely Stokes, Esq. *Price, Rs.* 5; *packing and postage, 3 annas.*

A Collection of Statutes relating to India, passed between the years 1855 and 1870, both inclusive, being a Supplement to the Law relating to India and the East India Company, fifth edition, edited, with an Index to the Statutes relating to India not expressly repealed in August 1867, by Whitely Stokes, Esq. *Price, Rs.* 10; *packing and postage* 12 *annas.*

The Hymns of the Rig-Veda, in the Samhita and Pada Text, by Professor F. Max Müller, M.A., in two Volumes. *Price Rs.* 24; *packing and postage, Re.* 1-12.

The Acts of the Government of India from 1854 to date, with Indexes and Lists of Titles, each separately available.

Report on the production of Tobacco in India. By J. E. O'Connor. *Price, Re.* 1-8; *packing and postage, 8 annas.*

Cultivation of Silk in India—some account of Silk in India, especially of the various attempts to encourage and extend sericulture in that country. Compiled by J. Geoghegan, Under-Secretary to the Government of India, Department of Revenue, Agriculture, and Commerce. Foolscap folio, in stiff cover. *Price, Rs.* 2; *packing and postage, 7 annas.*

Published by Authority.

Royal 8vo., illustrated with numerous Maps, cloth, lettered.

A Record of the Expeditions undertaken against the North-West Frontier Tribes: compiled from the Military and Political Despatches, Lieutenant-Colonel McGregor's Gazetteer, and other official sources, by Lieutenant-Colonel W. H. Paget, Commandant, 5th Punjab Cavalry. *Price, Rs.* 5; *packing and postage, Re.* 1.

Public Works Code. Third edition, revised and corrected up to 1st January 1870. *Price, Rs.* 4; *packing and postage, Re.* 1 *extra: interleaved copies, Rs.* 5; *packing and postage, Re.* 1-6.

Army List.

The Quarterly Bengal Army List compiled in the Military Dept., to which is appended the Civil Service Gradation List, corrected up to 1st October 1875. *Price, Rs.* 4; *packing and postage, 8 annas.*

Office of Superintendent of Government Printing, No. 8, Hastings Street, Calcutta.

New Criminal Procedure Code.

OFFICERS under the Bengal Government, who wish to have copies of the New Criminal Procedure Code *on sale*, are requested to apply to the Superintendent of Government Printing, Calcutta.

Central Provinces' Gazetteer.

EDITION OF 1870 in one VOL.

A LIMITED number of the above work, strongly bound in cloth, octavo size, for sale at Rs. 12 per vol., exclusive of postage charge. Apply to—

MESSRS. THACKER, VINING, *Bombay,*
MESSRS. THACKER, SPINK & CO., *Calcutta,* or
SUPDT., CHIEF COMMR.'S OFFICE, *Nagpúr.*

For Sale.

AT the Meteorological Office, No. 2, Church Lane, the following official publications:—

Meteorological Report of		1867	...	Rs.	0 12	per copy.
Ditto	ditto	1868	...	„	1 8	„
Ditto	ditto	1869	...	„	2 4	„
Ditto	ditto	1870	...	„	2 6	„
Ditto	ditto	1871	...	„	2 8	„
Ditto	ditto	1872	...	„	3 0	„
Ditto	ditto	1873	...	„	3 0	„
Ditto	ditto	1874	...	„	3 0	„
Administration Report of		1870-71	...	„	0 4	„
Ditto	ditto	1871-72	...	„	0 4	„
Ditto	ditto	1872-73	...	„	0 4	„
Ditto	ditto	1873-74	...	„	0 4	„
Ditto	ditto	1874-75	...	„	0 4	„
A table of the average monthly and annual rainfall at 98 Stations in Northern India				„	0 4	„
Report of the Midnapore and Burdwan cyclone of the 15th and 16th October 1874				„	2 8	„

The above are also to beobtained at the same prices at Messrs. Thacker, Spink & Co., No. 5, Government Place.

W. J. WILLSON, *Offg. Meteorological Reporter to the Govt. of Bengal.*

CALCUTTA, the 26th August 1875.

Publications for Sale at the Bengal Secretariat Press.

The Bengal Administration Report for 1873-74. *Price, Rs.* 4; *postage* 10 *annas.*

The Bengal Administration Report for 1872-73. *Price, Rs.* 7-8; *postage Re.* 1-4.

Map of Bengal, 1873. *Price, if taken with the Report. Re.* 1.

Map of Bengal, 1873, separately. *Price, Rs.* 2; *postage* 2 *annas.*

Report on the Census of Bengal, 1872. By H. BEVERLEY, ESQ., C.S., Registrar-General of Bengal. *Price Rs.* 10; *postage Re.* 1-2.

Act VII (B.C.) of 1873 (Labor Districts Emigration), the Government Resolution thereon, and the Rules and Forms under the Act, bound up together in pamphlet form. *Price* 8 *annas per copy, or, including postage,* 10 *annas.*

Ditto ditto in Bengali. *Price* 8 *annas per copy, or, including postage,* 10 *annas.*

Rules for the Sale of Waste Lands. *Price, 4 annas, or, including postage,* 5 *annas.*

Papers Regarding the Tea Industry in Bengal. *Price, Rs.* 3; *postage,* 5 *annas.*

Report on the Cultivation of, and Trade in, Jute in Bengal, and on Indian Fibres available for the Manufacture of Paper; with Map. By HEM CHUNDER KERR, Deputy Magistrate, on special duty. *Price Rs.* 8; *postage* 11 *annas.*

A Report on the District of Jessore: its Antiquities, its History, and its Commerce. (Second Edition, Revised and Corrected). By J. WESTLAND, ESQ., C.S., late Magistrate and Collector of Jessore. *Price Rs.* 3; *postage* 6 *annas.*

Selection of Papers regarding the Hill Tracts between Assam and Burmah, and on the Upper Brahmapooter. *Price Rs.* 5; *postage* 8 *annas.*

Selections from Divisional and District Annual Administration Reports, 1872-73, with the Government Resolutions on them. *Price Rs.* 5; *postage* 12 *annas.*

Progressive Colloquial Exercises in the Lushai Dialect of the Dzo or Kuki Language. With Vocabularies and Popular Tales (notated). By Captain THOMAS HERBERT LEWIN, B.S.C., Deputy Commissioner, Chittagong Hills. *Price Rs.* 6; *postage* 5 *annas.*

Selections from the Supplement to the *Calcutta Gazette,* 1871 *to* 1874. *Price Rs.* 2-8; *postage* 6 *annas.*

Report on the Effects of Artificial Respiration, Intravenous Injection of Ammonia, and Administration of various Drugs, &c., in India and Australian Snake-poisoning; and the Physiological, Chemical, and Microscopical Nature of Snake-poisons. By the Commission appointed to investigate the subject. *Price Rs.* 3; *postage* 7 *annas.*

Rules for the Guidance of Officers in the Opium Department. *Published by authority of the Board of Revenue, Lower Provinces. Price Rs.* 3; *postage* 4 *annas.*

Horsburgh's Indian Sailing Directory, for the guidance of Commanders of Steamers and Sailing Vessels.

Part I, containing the East Indies and interjacent Ports of Africa and South America. Revised, Extended, and Illustrated, with Charts of Winds, Currents, Passages, Variations, and Tides. By COMMANDER ALFRED DUNDAS TAYLOR, F.R.G.S., Late Indian Navy. *Price Rs.* 16; *postage* 15 *annas.*

The Quarterly Civil List for Bengal, corrected up to the 1st October 1875. *Price Rs.* 3; *postage* 8 *annas.*

Apply to E. M. LEWIS, Bengal Secretariat Press, 28, Chowringhee Road, Calcutta.

Rates of Subscription to the Calcutta Gazette

Payable in advance.

For one year without postage	..	Rs. 15	0	0
Ditto with postage	...	„ 20	0	0

Bengali Government Gazette

For one year, without postage	...	Rs. 10	0	0
Ditto, with postage	...	„ 12	8	0

When Postage Stamps are remitted in payment of subscription, half an anna in the rupee should be added for discount.

Notification.

REVENUE DEPARTMENT.

MISCELLANEOUS.

No. 2083*A of* 1875, *dated the* 11*th October* 1875.

THE following Notification regarding the sale of the Government tea plantations at Ayar Toli and Hawalbagh in Kumaun, is published for general information in supersession of Notification No. 1707A, dated 21st August 1875. *The portions of this notification which are additions to or alterations of the former Notification are printed in italics:—*

The following tea plantations in Kumaun, the property of Government, will be offered for sale by public auction at the Senior Assistant Commissioner's Office, Almora, on Wednesday, the 1st of December 1875, at noon:—

HAWALBAGH.

Forty-six miles from the plains by bridle-road, and six from Almora. Area, about one hundred acres, after excluding the house known as Mr. Traill's, with its compound, which will not be sold: said house and ground are in an outlying corner of the estate and are to be set apart for travellers. Separated from the plantation by the Kosi river (suspension bridge) is a pine forest of one hundred and two acres, belonging to the estate, but in which neighbouring villages have the right to graze their cattle. The garden, having latterly been used as a nursery for fruit trees, the whole of the area is not under tea. There are on the estate two large slated houses (exclusive of Traill's house, *which will not be sold*), a slated factory, two slated godowns, a slated barrack for tea-makers, and numerous slated out-offices. The height of the houses above sea-level is 4,000 feet, and the lands are not much higher or lower. Upset price, Rs. 25,000.

Communications.—A good bridle-road, 8 to 10 feet wide and bridged, runs to (1) Haldwani, (2) Kaladungi (*vid* Naini Tal), and (3) Ramnagar (*vid* Khyrna). From Haldwani to Bareilly Railway Station 60 miles, over a pucka cart-road; from Kaladungi to Moradabad Railway Station, 48 miles, on partly pucka road; and from Ramnagar to Moradabad, 45 miles, *vid* Kashipur, of which 25 miles more or less are a kutcha fair weather road, bridged. Bridge-of-boats on Ramganga north of Moradabad. From Ramnagar up there is a cart-road (Kosi river not bridged) to Ramkhet, 56 miles; and to the Hawalbagh plantation, where the Kosi river is being bridged, 19 miles.

1, 2, 3—markets at the foot of the hills.

AYAR TOLI.

In Kattyur, consisting of about 1627 acres. The area under tea was some years ago considerable. About 700 acres are cleared, and *most of the remaining* 927 *acres consist of jungle,* of which part may be unculturable. There were on the estate a house, factory, godown, and numerous out-offices, all slated; but all these are in bad repair. Height of house above sea-level, 5,200 feet, and the plantation ranges from that height to 4,400 feet. Upset price, Rs 17,000.

Communications.—To Hawalbagh, 24 miles by bridle-road, thence as detailed under Hawalbagh.

These two estates will be put up to auction separately at the upset prices named, and sold in fee-simple to the highest bidder, free of all demands for land revenue, but subject to the rights already named in each case and also to payment of customary cesses now in force, or that may be imposed hereafter.

Both estates have been surveyed, and maps may be seen at the District Office, Almora. Intending purchasers must satisfy themselves as to the present condition of the estates, and on all other matters involved in their sale. The purchasers must deposit 5 per cent. of the purchase-money at the time of sale, and the balance on or before the 1st of January 1876, when possession will be given; failing payment in full the deposit will be forfeited, and the estates re-sold.

N. B.—*No part of the Ayar Toli estate is held under a lease from the Nagnath Temple as stated in the former Notification No.* 1707*A, dated* 21*st August* 1875.

By order of the Hon'ble the Lieutenant-Governor, North-Western Provinces.

J. S. MACKINTOSH,
Offg Secy. to Govt., N. W. Provinces.

LOST CURRENCY NOTES.

THE following Currency Notes of the Government of India, Calcutta Circle, are stated to have been lost, and payment of their value has been claimed by the persons whose names are placed against the numbers; any other person having these Notes in his possession, or claiming a right to them, is warned to communicate at once with the undersigned :—

Notes wholly lost or destroyed.

Register No.	No. of Notes.	Value.	Name of Claimant.
		Rs.	
186	A 90—41080	100	Hurry Mohun Roy.
187	L 51—19937	100	The Chief Accountant, Oudh & Rohilkund Ry.
	,, —19938	100	
188	L 60—83911	10	W. Fitzgibbon.
	,, —83912	10	
	,, —83913	10	
	,, —83914	10	
	,, —83915	10	
189	L 52—01917	500	Krishna Dass Dey.
190	L 68—94980	100	A. Cruse.
	,, —94984	100	
191	L 66—91113	50	Udai Chunder Biswas.
	,, —91114	50	
	,, —91115	50	
	,, —91116	50	
	,, —91117	50	
192	L 68—77800	100	Neck Mohomed.
193	L 68—43172	100	Rakhal Chunder Bose.
	,, —43174	100	
199	L 22—84616	5	Captain P. Codd.
201	L 51—79292	100	R. C. Roy.
204	L 52—14084 to ,, —14087	500 each.	Mirza Haleem Azman.
	L 68—90342 to L 68—90346	100 each.	
	L 60—33495 to ,, —33500	10 each.	
	,, —33101 to ,, —33134	10 each.	
205	L 53—68768	1000	Seloman Ahmed Bhoonjee.
207	L 51—56508	100 each.	Captain F. Osborne.
	,, —06036		
	,, —06753		
208	L 19—89082	50	The Dy. Commr. of P. C. Department, Lahore.
209	L 49—88527	50	The Dy. Commr. of P. C. Department, Allahabad.

Notes partially lost or destroyed.

Register No.	No. of Notes.	Value.	Name of Claimant.
		Rs.	
256	L 5—89318	10	Kally Dhun Banerjee.
	,, —19438	10	
257	L 10—48316	5	Mohendro Nath Ghose.
258	L 15—93334	5	Gopaul Chunder Gupta.
259	L 40—71821	10	Mahomed Syudoollah.
260	L 44—39273	10	Abdullahad.
261	L 51—72095	100	Nil Kant Chatterjee.
262	L 49—23985	50	Shaik Jameerooddeen.
263	L 59—52820	10	Jadub Chunder Dass.
264	L 10—11078	5	Annada Kanto Halder.
265	A 89—57884	500	Rohtoo Lall.
266	L 63—53070	20	Walter G. King, M.B.
	,, —53068	20	
	,, —53069	20	
267	A 80—90393	10	Misri Lal Kasaira.
268	L 53—54018	1,000	E. S. J. Phillips.
	L 68—49656	100	
	,, —55038	100	
	,, —51106	100	
269	L 66—86231	50	Ridoy Nath Asha.
270	L 53—48779	1,000	Jodu Nath Sadkhan.
271	L 52—07652	500	G. M. Reily.
	,, —10531	500	
	L 68—49898	100	
	,, —49897	100	
272	L 33—40825	10	The Post-Master-General, N. W. Provinces.
	L 5—94424	10	
	L 34—56980	10	
	L 6—40726	10	
273	L 43—53013	10	Doorga Dass Ganguly.
274	L 68—19970	100	Tarucknath Paulit.
	,, —19969	100	
	L 66—28614	50	
	L 64—03818	20	
	,, —03816	20	
275	L 68—10642	100	T. Chrestien.
	,, —01831	100	
276	L 45—08858	20	Dr. N. Jackson, M.D.
277	L 48—43816	20	Shaik Allymoolla.
278	L 58—20385	10	Horendra Nath Sakana.
279	L 48—16493	20	Taraprosono Mozoomdar.
	L 22—48236	5	
280	L 64—72290	20	Messrs. T. C. Mitter & Co.
281	L 13—92095	20	The Post-Master-General, N.-W. P.
	L 37—24031	20	
282	L 48—06614	20	A. Anderson.
283	L 22—31037	5	Poromeshur Doyal Singh.
284	L 60—22948	10	Brojo Nath Chatterjee.
285	L 16—75614	5	The Treasury Officer, Meerut.
	L 37—60321	20	
	L 51—32321	100	
286	A 21—01502	10	Modoosooden Roy.
287	L 34—61946	10	Mofazooddy Mollah.
	L 11—60746	5	
288	L 22—46421	5	Bane Madhub Mookerji.
289	L 51—83174	100	The Asst. Conservator of Forests, Jalpaiguri.
290	L 63—48438	20	Messrs. Cuthbertson Harper.
291	L 68—85595	100	Moonshee Alijamin.
	,, —85596	100	
292	L 9—79455	5	Mohabeer Singh.
138	L 16—81791	5	Shib Doyal.
	,, —81797		
139	A 79—72271	10	Soobal Dass Sein.
	,, —72272		
140	L 17—80010	5	Puddun Khatooah.
	,, —80019		
141	L 66—42372	50	Upendra Nath Roy.
	,, —42373		
142	L 39—23951	10	Narain Chund Bysack.
	,, —23950		
	L 11—62535	5	
	,, —62536		
143	L 42—75499	10	Aughor Nath Mookerjee.
	L 39—65842		
	L 6—11743	10	
	,, —11742		
	L 42—70498	10	
	L 35—94398		
	L 15—07626	5	
	,, —07623		
	L 39—68958	10	
	L 42—25933		
	L 17—41433	5	
	,, —41434		
	L 10—25795	5	
	,, —25796		
	L 12—35884	20	
	,, —70621		
144	L 49—52758	50	Amirshah.
	,, —52757		
145	L 43—13456	10	Wuzeer Khan.
	,, —13457		
146	L 40—09755	10	Gordon Stewart.
	,, —09757		
147	L 58—42049	10	Lallymohun Mitter.
	,, —42046		
148	L 46—49090	20	Shumbhoo Nath Misser.
	,, —49092		
149	L 16—83554	5	Messrs. M. C. Joakim & Co.
	,, —83555		
150	L 33—67227	10	Gobordhun Dass Roopram.
	,, —67229		
151	L 1—17014	10	Kartick Chunder Sthanputty.
	,, —17015		
152	L 14—48320	20	Chundra Bhushun Bhaduri.
	,, —48323		

R. A. STERNDALE, *Asst. Commr. of Paper Currency.*

PAPER CURRENCY DEPT., *the 26th October* 1875.

Bank of Bengal.

NOTICE is hereby given that the Bank of Bengal, General Treasury and Public Debt Office, will be closed on Thursday, the 28th, and Friday, the 29th instant, on account of the Hindoo Festival Kalee Poojah, in conformity with Government Notification, No. 3464, of 29th October 1867. By order of the Directors,

R. HARDIE, *Secretary and Treasurer.*

CALCUTTA, 21st October 1875. (418—1)

WANTED, for the District of Dinagepore, an Engineer to take charge of roads and bridges. Salary Rs. 500. Also required six Overseers on salaries of Rs. 100, Rs. 150, and Rs. 200.

Applications, with statement of qualifications, to be made to the Magistrate of the district.

E. V. WESTMACOTT, *Offg. Magistrate.*

DINAGEPORE MAGISTRATE'S OFFICE, the 20th October 1875.

A SPECIAL General Meeting of the Justices of the Peace for the Town of Calcutta will be held at the Town Hall on Wednesday, the 17th November 1875, at 11 o'clock A.M.

BUSINESS TO BE BROUGHT FORWARD.

1. To fix, under Section 11 of Act VI (B.C.) of 1863 the salary of the Vice-Chairman to be appointed in succession to Baboo Omesh Chunder Dutt, resigned.

2. To nominate a proper person to be Vice-Chairman of the Justices under Section 8 of Act VI (B.C.) of 1863.

ROBERT TURNBULL,

(426—1) *Secy. to the Justices of the Peace.*

Budge-Budge Jute Mills Company, "Limited."

NOTICE is hereby given that the fourth call of Rs. 10 per share on the new shares of the Company has been made, and will be payable at the Registered Office of the Company, No. 7, Clive Row, Calcutta, on Monday, the 1st day of November 1875.

By order of the Directors,

ANDREW YULE & Co., *Agents.*

CALCUTTA, 1st October 1875. (406—4)

The East India Tea Company, "Limited."

THE Half-yearly Ordinary General Meeting of the Shareholders of this Company will be held at the Registered Office, No. 5, Garstin's Place, on Wednesday, the 27th October, at three o'clock, to receive the Directors' Report and Accounts, and transact such other business as may be brought forward.

R. BLECHYNDEN, *Secretary.*

CALCUTTA, 13th October 1875. (413—2)

Great Eastern Hotel Wine and General Purveying Company, "Limited."

NOTICE is hereby given that the 27th half-yearly Ordinary General Meeting of Shareholders of this Company will be held at the Registered Office of the Company, Nos. 1, 2, and 3, Old Court House Street, Calcutta, on Saturday, the 27th November 1875, at 3 o'clock P.M., to receive the Directors' Report, and an *ad-interim* Statement of Account for the half-year ending 31st August last, to declare a dividend, and to transact any other business that may be brought before the meeting.

By order of the Directors,

A. CUMMING, *Secretary.*

CALCUTTA, 25th October 1875. (422—2)

Balasun Tea Company, "Limited."

UNLESS the overdue calls, together with all interest on the 25 shares numbered 1781 to 1805, standing in the name of W. H. Fuller. and 25 shares numbered 1301 to 1325, standing in the name of Frederick Brine, are paid within one month from this date at the Registered Office of the Company, No. 6, Fancy Lane, Calcutta, the said shares will be forfeited in accordance with the Articles of Association of the Company.

By order of the Directors,

LLOYD AND Co.,

CALCUTTA, the 25th October 1875. (423—1) *Secretaries.*

LOST a Government Promissory Note, No. 635 of 1829-30, 5 per cent., for Rupees 10,000, outstanding in the name of Bisram Sing.

His only son, Doorga Sing, has applied for duplicate.

(417—3) M. T. PEARSON.

LOST two interest drafts, dated 20th September 1875, for Rs. 20 each, in favor of Hurromoney Dossee and Raneemoney Dossee respectively, viz.—

No. 049684 of the Government Securities, No. 07635 of 42-43,

No. 045903 of the Government Securities, No. 04778-9 of 42-43. (427—3)

Notice.

AN Extraordinary General Meeting of Shareholders of the Arcuttipore Tea Company, "Limited," will be held at the Registered Office of the Company, No. 7, Church Lane, on Thursday, the 4th of November next, at 10 o'clock A.M., for the purpose of declaring a further *ad-interim* Dividend.

J. MACKILLICAN &C., *Secretaries.*

CALCUTTA, the 25th October 1875. (425—1)

POSTAL NOTICES.

THE following are the latest hours for posting letters in the General Post Office:—

Mails.	Final clearance of letter box.	Latest hour for receipt of registered letters and parcels.	REMARKS.
All stations on Loop Line, between Howrah and Ramporehaut, and on Chord, between Calcutta and Assensole	5-30 A.M.	5 P.M.	
DUM-DUM			
1st Despatch...	8 A.M.	7-30 A.M.	
2nd ditto	7-30 P.M.	5 P.M.	
BARRACKPORE.			
1st Despatch	6-30 A.M.	5 P.M.	
2nd ditto	6 P.M.	5 P.M.	
BARRASET.			
1st Despatch	1-30 P.M.	1 P.M.	
2nd ditto	7-30 P.M.	5 P.M.	
HOWRAH.			
1st Despatch	6 A.M.	5 P.M.	
2nd ditto	2 P.M.	1-30 P.M.	
3rd ditto	5 P.M.	4-30 P.M.	
4th ditto	7 P.M.	5 P.M.	
All stations on railway line between Howrah and Burdwan	2 P.M.	1-30 P.M.	
All stations on the East Indian Railway Loop Line in the Assam Provinces, Purneah, Julpigoree, Darjeeling, Berhampore, Baylia, Maldah, and Dinagepore districts	5 P.M.	4-30 P.M.	
All stations in the Dacca, Chittagong, Tipperah, Noakhali, Cachar, Sylhet, Kishnagur, Pubna, Fureedpore, Burrisal, Mymensing, and Bogra districts	6 P.M.	5 P.M.	Mail train.
All stations on the Eastern Bengal Railway for Dacca ...	6-30 A.M.	5 P.M.	Slow train.
All stations on the East Indian Railway Chord Line in the North-Western Provinces, Punjab, Scind, and Central Provinces, as well as those in the Bombay and Madras Presidencies	*7 P.M.	5 P.M.	* With a late letter, fee of 1 anna up to 8 P.M.
Oolooberiah, Midnapore, Cuttack, Balasore, Pooree, and places in the Madras Presidency up to Vizanapatam	6 P.M.	5 P.M.	
Registered letters and parcels are received during the week from	7 to 8 A.M. & 12 to 5 P.M.		
And on Sundays, from	7 to 8 A.M. & 4 to 5 P.M.		

There is a Pillar Box at the gate of the East Indian Railway Station at Howrah which is cleared at the following hours:—

5-45 A.M.
2-15 P.M.
5-45 P.M.
10-15 P.M.
} (Week days only.)

The peons usually leave this Office with deliveries on week days:—

1st Delivery ... ... 8-30 A.M.
2nd ditto ... ... 12-30 P.M.
3rd ditto ... ... 4 P.M.

On Sundays there is but one delivery, which issues at 12-30 P.M.

When the English mail arrives on Sundays two deliveries are made—the first at 8-30 A.M. and the second at 12-30 P.M. W. ALPIN, *Offg. Post Master.*

CALCUTTA POST OFFICE, the 17th September 1875.

SEA AND OVERLAND MAILS.

For	Box closes at	Date.	Per Steamer.
Ceylon, Straits, Hong-Kong, United States of America, and the Colonies of Queensland and Victoria, *vid* Torres Straits ...	7 P.M.	30th Oct.	*From Bombay.*
Madras, Ceylon, and the Intermediate Ports ...	7 „	27th „	*Khondalla.*
Chittagong, Akyab, and Kyaukphyoo ..	7 „	31st „	*Madras.*
Rangoon, Moulmein, and Straits	7 „	31st „	*Mecca.*
Persian Gulf ...	7 „	2nd Nov.	*From Bombay.*
Madras and Ceylon ...	7 „	3rd „	*Nizam.*

The next Overland Mail *vid* Bombay will close at the General Post Office on Friday, the 29th instant, by which mails for Mauritius, St. Denis, and Réunion, can be forwarded.

2. Book-post and pattern packets must be posted on the 28th idem.

N.B.—The Letter Box will close at 7 P.M. precisely, after which hour Overland letters, fully prepaid and bearing extra postage stamp of two (2) annas on each cover, will be received up to 7-30 P.M., or bearing an extra postage stamp of four (4) annas on each cover, up to 8 P.M.

W. ALPIN, *Offg. Post-Master of Calcutta.*

CALCUTTA, the 26th October 1875.

Nuddea Rivers.

Weekly Water Report, showing the Least Depth of Water in the Bhagiruthee, Matabangah, and Jellinghee Rivers for the week ending Friday, the 22nd October 1875.

Names of Rivers.	Least depth of water. Ft.	In.
BHAGIRUTTEE.		
Entrance below Chourasia	6	0
Thence to Noorpore junction, 6 miles ...	3	6
Thence to Jungipore, 9 miles	8	0
From Jungipore to Berhampore, 47 miles ...	7	7
From Berhampore to Cutwa, 50 miles ...	6	9
From Cutwa to Nuddea, 46 miles	9	0
MATABANGAH.		
Entrance from the Ganges	12	6
Tatarparah	7	0
From Tatarparah to Hât Bolia	8	0
From Hât Bolia to Cut No. 1	9	6
From Cut No. 1 to Boalmaree	10	6
From Boalmaree to Alickdeah	10	6
From Alickdeah to Kissengunge	10	6
JELLINGHEE.		
Entrance	3	6
On the Entrance bar	1	6
From Jellinghee to Teakatta	1	3
From Teakatta to Nuddea	6	0

Height of water on gauge at Berhampore on the 25th October 1875, above zero, 10 feet.

T. H. WICKES, C.E., *Exe. Engr.,*
Nuddea Rivers Division.

BERHAMPORE, the 25th October 1875.

[REGISTERED NO. 29.]

No. 43 of 1875.

SUPPLEMENT TO
The Calcutta Gazette.

WEDNESDAY, OCTOBER 27, 1875.

OFFICIAL PAPERS.

Non-Subscribers to the GAZETTE *may receive the* SUPPLEMENT *separately on payment of Six Rupees per annum if delivered in Calcutta, or Twelve Rupees if sent by Post.*

CONTENTS.

	Page.
LIBERALITY of Roy Kali Narain Chowdry, Bahadoor, towards the Mitford Hospital, Dacca	1235
Statement showing Rainfall, Weather, State and Prospects of the Crops in the different districts of Bengal, as reported to Government during the week ending the 23rd October 1875...	1237
District Road Fund	1241
Price-current of Food-grains and Salt in the Districts of Bengal for the fortnight ending 15th October 1875	1246
Weekly Report of Rainfall compiled at the Meteorological Reporter's Office	1250
NOTE on the Rainfall in September 1875	1253
Meteorological Telegraphic Report for the period 17th to 23rd October 1875	1254
Results of the Meteorological Observations taken at the Surveyor-General's Office, Calcutta, from 15th to 21st October 1875	1255
Statement showing heights over mean sea-level and low water on Rivers Ganges, Bhagiruthee, and Brahmapootra during the month of September 1875	1256
Weekly Return of Traffic Receipts on Indian Railways	1257

LIBERALITY OF ROY KALI NARAIN CHOWDRY, BAHADOOR, TOWARDS THE MITFORD HOSPITAL, DACCA.

No. 3313T, dated Darjeeling, the 13th October 1875.

From—The Offg. Secretary to the Government of Bengal, Judicial Department.
To—The Commissioner of Dacca.

I AM directed to acknowledge the receipt of your letter No. 663L of the 1st instant, in which you bring to notice the great liberality of Rai Kali Narain Chowdry, Bahadoor, who has in the most generous manner offered to pay all the expenses, not exceeding Rs. 20,000, that may be incurred in taking up the land selected by the Mitford Hospital Committee as the most suitable site for constructing a new female ward, the European and Eurasian ward, and other necessary buildings from the funds placed at their disposal by Khajeh Ahsunoollah, Khan Bahadoor, but which work the Committee could not undertake, owing to their having no funds to purchase a site.

2. In reply I am to state that the Lieutenant-Governor has heard with much satisfaction of the public-spirited liberality of Rai Kali Narain Chowdry, Bahadoor, in so munificently helping to improve and extend the benefits of an Institution which does so much to help and relieve human suffering, and His Honor has desired me to request that you will be good enough to convey an expression of his warmest thanks to Rai Kali Narain Chowdry, Bahadoor, for his generous gift to the hospital.

3. I am to add that, as recommended by you, your letter under acknowledgment, and this reply, will be published in the *Calcutta Gazette*.

No. 663L. dated Dacca, the 1st October 1875.

From—F. B. PEACOCK, ESQ., Offg. Commissioner of the Dacca Division.

To—The Secretary to the Government of Bengal, Judicial Department.

I HAVE much pleasure in bringing prominently to the notice of His Honor the Lieutenant-Governor the very great liberality of Roy Kali Narain Chowdry, Bahadoor, in connection with the Mitford Hospital. The Committee have for some time past been endeavouring to construct a new female ward out of funds placed at their disposal by Khajeh Ahsunoollah, Khan Bahadoor, but have hitherto been prevented from commencing the work, owing to their having no funds with which to purchase a suitable site.

2. Roy Kali Narain has now come forward, and in the most generous manner offered to pay all the expenses, not exceeding Rs. 20,000, that may be incurred in taking up the land that the Committee have selected as the most suitable for the new female ward, the European and Eurasian ward, and other necessary buildings, details of which have been separately given.

3. I trust that I may be authorized to convey to Kali Narain His Honor's appreciation of the great liberality he has displayed, and that a notice of it may be published in the *Calcutta Gazette*.

Rainfall, Weather, and State and Prospects of the Crops.

Statement showing Rainfall, Weather, State and Prospects of the Crops in the different Districts of Bengal, as reported to Government during the week ending the 23rd October 1875.

No.	District and date of return.	Rainfall at Sudder Station in inches.	Character of the weather, state and prospects of the crops, and state of health at date.
BENGAL.			
	Western Districts.		
BURDWAN DIVN. 1	Burdwan, Oct. 25,* '75	·55	Rainfall at Culna 2·09, Cutwa 0·27, Bood-bood ·18, Jehanabad 4·49, Raneegunge 0·28 inches. The recent rain has done the crops much good, but more is wanted in the west of the district.
2	Bankoora, „ 23, „	4·70	Heavy rain fell on the 16th and 17th instant, except in the north of the district, where the fall was slight. The weather threatening at the time of report. The crops are now practically safe, and the outturn will be unusually good, except in the north, where rain would still be beneficial. General health good.
3	Beerbhoom, „ 23, „	1·13	Showery weather. Every prospect of an abundant harvest.
4	Midnapore, „ 23, „	1·35	The weather has been cloudy and close; more rain appears likely to fall. Rainfall at Contai 4·10, at Gurbetta 5·82, at Tumlook ·60. Prospects of the crops are very good. For the cold weather cultivation, the cessation of rain will now be best, as heavy rain will wash out what has already been sown.
5	Hooghly, „ 23, „	·40	The weather has been cloudy, with only little rain. Rainfall at Mohanud 2·12, Chinsurah 1 29, Serampore 1·98, Huripal 2·73, Dhoneakhally 1·90, Chunditolah 1·93, Ballagore 1·53, Bansberiah 1·71, Kristonagore 1·42, Pandooah 2·01 inches up to 20th October. High land rice is in a precarious state; much is worthless. Low land rice will do. Almost too late for rain to do much good. Fever is very prevalent, especially at Connagore, where it seems epidemic. About 500 persons are reported to have been attacked, and 25 died. Little cholera in Rishra.
	Howrah, „ 23, „	3·15	Favorable weather. The cold weather has set in. More rain would not be advantageous. State and prospects of the crops are exceedingly good. The late rain has come exactly *apropos*.
	Central Districts.		
PRESIDENCY DIVN. 6	24-Pergunnahs, Oct. 25,† '75	·85	Variable weather. Prospects of the *amun*, or late rice crop, is reported to be excellent throughout the district, and the rainfall during the two preceding weeks has removed all cause for anxiety regarding its safety. Fever prevailing in subdivisions Barripore, Basseerhat, Baraset, and Satkhera. Seventeen deaths from cholera reported from Diamond Harbour.
7	Nuddea, „ 23, „	·37	Weather cloudy and rather warm. Slight drizzling rain on four days. More rain would do good to the late rice crop, but as it is, the prospects of that as well as of all other crop on the ground, except chillies, are favorable.
8	Jessore, „ 23, „	·38	Weather cloudy, with slight falls of rain. Prevailing wind northerly. Prospects of the late rice are everywhere excellent. Ploughing for and sowing of winter crops are going on favorably. Cholera has made its appearance in the Jhenidah sub-division. Elsewhere the general health is good.
9	Moorshedabad „ 23, „	·88	Weather seasonable and cloudy at times. Rain has fallen, but not in sufficient quantity to do much good to the backward portion of the crop. The rain of the 23rd instant will, however, be very beneficial, if it has been general. Cold-weather sowings are progressing. Prices are nearly stationary. Fever somewhat prevalent, but decreasing.
RAJSHAHYE DIVN. 10	Dinagepore, „ 22, „	Nil.	Weather cool. Slight rain on the 16th instant on the south and east; not perceptible in rain-gauge at head-quarters. Rain wanted. Some rice already withered on high lands. Price of rice is rising. Fever is very bad, worse than in other years. Occasional cases of cholera.
11	Maldah, „ 23, „	·02	In the first part of the week the weather was generally cloudy, with only slight rain in some places, and during the last part there has been no rain in the interior, and the heat has increased. The late autumn and the winter rice have suffered from continued dry weather, and rain is much wanted for these crops. The *kalai* pulse promises well. Twenty attacks and fifteen deaths from cholera were reported during the week.
12	Rajshahye, „ 23, „	·45	There has been slight rain in most parts during the week, except the north and west of the district, where it is most required. Weather cloudy. The rain of the last week has done some benefit to the rice crop, but much more is required. The cold weather crops are being sown in all directions. Fifteen cases of cholera reported, five fatal.

* Telegram of the 25th October, received on the same day, shows rainfall during the seven days immediately preceding.

† Report of the 25th October, received on the same day, shows rainfall during the seven days immediately preceding.

No.	District and date of return.	Rainfall at Sudder Station in inches.	Character of the weather, state and prospects of the crops, and state of health at date.
	BENGAL.—(*Contd.*)		
	***Central Districts.*—(*Contd.*)**		
Rajshahye Divn.—(*Contd.*) 13	Rungpore, Oct. 22, '75	·23	Light showers of rain on the 16th and 17th instant. A partial failure of crops is inevitable. It will be much worse in the north and west than in the east and south The slight rain that has fallen has done good, but much more is wanted. The cultivation of mustard and tobacco is progressing well.
14	Bogra, „ 23, „	·04	One or two slight showers, otherwise weather fine and at times hot. The late rain has entirely saved the crops, and the slight showers now going on are doing much good. A good crop all round is expected.
15	Pubna, „ 23, „	·28	Weather cloudy, with light showers of rain. Rainfall at Serajgunge ·60 inch. With a continuance of the present weather (of which there seems every prospect) the late rice will be an excellent crop. The health of the town of Pubna has greatly improved. Three deaths from cholera at Berah during the week.
Cooch Behar Divn. 16	Darjeeling, „ 22, „	Nil.	Bright sunny days; weather getting colder daily. The crops on the whole are progressing favorably, especially on the hills. Rain is wanted in the plains. The late rice on the high lands is suffering for want of rain.
17	Julpigoree, „ 23, „	Nil.	No rain has fallen in any part of the district since last report, so far as can be ascertained. Reports have been received from all parts, except the extreme east of the Dooars and Titalia on the west. All are to the effect that rain is wanted. The paddy is now in flower, and the prospects will therefore be soon ascertainable with some accuracy. At present it appears that only half the average yield throughout the district may be expected.
	Cooch Behar, „ 21, „	Nil.	Fair weather. No rain. Prospects of the crops are very unfavorable.
	Eastern Districts.		
Dacca Divn. 18	Dacca, Oct. 25,* '75	·22	Weather cold and overcast on Friday and Saturday. Prospects of crops are generally good. Rain would do good to the rice on the high ground.
19	Fureedpore, „ 23, „	·22	Weather cloudy, with drizzling rain since the evening of the 22nd instant. The state of the rice crops continues satisfactory and promising. The cold weather crops are being sown. The general health of the district also continues good.
20	Backergunge, „ 21, „	1·0	The general crop prospect of the district is good, but want of rain is reported to have done some damage in the thanas of Barisal, Mendigunge, and Dowlutkhan. The general health of the people is good, but cholera is reported to be prevalent in the sub-division of Dakhin Shabazpore.
21	Mymensingh, „ 22, „	1·41	The rainfall in other parts of the district has been inconsiderable, and in Attea sub-division there has been none The state and prospects of the crops are generally favorable. The rice last planted out is in want of more showers to bring it to maturity.
22	Tipperah, „ 22, „	Nil.	Weather sultry and oppressive. Rain seems probable More rain is wanted in the centre and south of the district; rain has fallen in the north, and the crops have much benefited by it.
Chittagong Divn. 23	Chittagong, „ 21, „	·77	Fine and bright weather. There has been some partial showers, but general rain is wanted, more especially in the north of the district. Insects have appeared in several thanas.
24	Noakholly, „ 21, „	·65	Weather cloudy; slight rain at intervals; wind variable. The *aman*, or late rice crop, is progressing favorably. More rain is wanted
25	Chittagong Hill Tracts „ 20, „	·88	Seasonable weather. Slight showers of rain on the 15th and 17th instant. The *joom* paddy and *teel* oil-seed crops are being harvested. Cotton pods have been formed in some places. Lands are being cleared and ploughed for mustard.
	Hill Tipperah, „ 20, „	·29	Preparation of land for the sowing of winter crops commenced. Late rice transplanting completed. Prospects are good both in the plains and hills.
	BEHAR.		
Patna Divn. 26	Patna, „ 25,* „	Nil.	Weather fine and clear. No chance of rain at present. Rice on the high land is dying off, and rain is much wanted for sowing the *rubbee*, or cold weather crops. Health of the district is generally good, but there have been a very large number of cases of cholera in some of the villages in the Dinapore sub-division.
27	Gya, „ 23, „	Nil.	Weather cloudy and uncertain; slight showers fell at Sudder station on the 22nd instant, and rain was falling at the time of report but lightly. Indications of rain over the whole district. Rain is much wanted. *Rubbee* sowings commenced in some parts; much rice in the high lands withered and cut for fodder. But expectations over the district of 4, 6 and 8 to 10 annas crop.
28	Shahabad, „ 28, „	Nil.	Weather cloudy with easterly wind; slight showers in Buxar. The rice crop will probably give an outturn of— 12 annas in Bhubhooah. 8 „ Sasseram. 6 „ Buxar 4 „ Head-quarters sub-division About 30,000 beeghas have been irrigated from the canal and the irrigation still continues, but the supply of water is at present quite inadequate to the demand

* Telegrams of the 25th October, received on the same day, show rainfall during the seven days immediately preceding.

No.	District and date of return.	Rainfall at Sudder Station in inches.	Character of the weather, state and prospects of the crops, and state of health at date.
BEHAR.—(*Contd.*)			
PATNA DIVN.—(*Contd.*) 29	Durbhunga, Oct. 23, '75	Nil.	East wind has been blowing for several days past, and clouds appear to be collecting, and it is hoped that rain may fall shortly. If no rain falls within the next week or so, it is to be feared that severe scarcity will prevail in some parts of the district, more especially in the northern portion. The rice crop on the higher lands has already failed, and being grazed down here and there, but elsewhere is still flourishing. The *rubbee* or cold weather crop will also be a failure if the dry weather continues, except in inundated lands.
30	Mozufferpore, „ 23, „	Nil.	Weather cloudy and dry. In Mozufferpore sub-division the prospects of the rice crop are bad; there is no moisture for the *rubbee* or cold weather sowings. Heavy rain is required throughout the district. The Sub-Divisional Officer at Seetamurhee reports that the prospects of rice crops are decidedly bad. There have been slight showers at Belsund, Shewhur, and Syudpore. Irrigation from bunds is being vigorously carried on wherever possible, and there the crops will be saved, but in and close by Seetamurhee they have withered already, and are being cut for fodder. There is no moisture for the cold weather sowings to germinate. In Hajeepore the rice crop has suffered much, and heavy rain is required for *rubbee* sowings. Only rice on low lands will be harvested; this even requires moisture. Rainfall has been slight towards Lallgunge and Bhatowha; the rainfall is ·11 inches.
31	Sarun, „ 23, „	Nil.	Weather clear and fine; mornings and evenings are cold, west wind prevailing. Cloudy since Friday. Rainfall at Sewan ·53. Sugarcane, cotton, "*kodo*" millet, and "*ruhur*" pulse are doing well, fields are being prepared for poppy and rubbee sowings. In low lands the prospects of the rice crop still continue favorable, and the crop is coming into ear, but in the high lands it is drying up for want of rain. Irrigation is being resorted to where practicable. Want of rain is now generally felt all over the district, and the people are apprehensive that much of the late rice will be lost if rain be withheld for a fortnight. Clouds hanging over the head promising rain. There was a fall of ·53 inches of rain in Sewan, but unfortunately it was confined to Sewan only. Still the general prospects of the district are not such as to cause apprehensions. Prices stationery. General health good.
32	Chumparun, „ 22, „	Nil.	There were some slight showers in the south-east of the district on Saturday last, but these were partial and did little good. The weather was cloudy at the time of report, with some likelihood of rain falling. The rice crop, except in the very low-lying lands, and those which can be irrigated, is in a very precarious condition, and if rain does not fall shortly, at least one-half of it will be lost. Rain is also much wanted for the *rubbee* sowings.
BHAGULPORE DIVN. 33	Monghyr, „ 23, „	Nil.	Weather set fair. No change in the weather since last week. The prospects of the rice in the tract around Bucktearpore in the extreme north of the district, are reported very bad. The Khuruckpore rice tract is generally well irrigated, and it is hoped that a fair crop may be secured. The Jumui sub-divisional officer reports that the rice on the high lands is suffering from drought, and a similar report has been received from Shikhpoora rice tract. Rain is anxiously looked for throughout the district. The stored water even on irrigated lands is not expected to suffice in order to bring the rice to perfection unless replenished by rain. *Rubbee* sowings are progressing, but the ryots are complaining of want of moisture in the soil.
34	Bhagulpore, „ 25,* „	Nil.	Rainfall in Banka ·29; showers here and there in the south of the district. A very cloudy week, but no rain in the north of the Ganges. Banka crops are generally good; but high land rice will suffer. Same at head-quarters. Medehpoorah there will on the average be an eight-anna crop, but higher lands will yield but little. Accounts from Soopool are very bad; could not well be worse. General health good. Cholera still prevalent here in the west of Soopool sub-division.
35	Purneah, „ 23, „	Nil.	Weather hot and sultry; rain has fallen in some parts in the north of the district, and done good. The crops on the high land are everywhere withering for want of rain; it is anticipated that 12 annas of the transplanted rice has been lost. On low lands the crop is still flourishing, and will, if rain falls soon, be mostly saved. Cold weather sowings are as yet progressing favorably, but rain for them is much needed.
36	Sonthal Perghs „ 24, „	1·09	During the early part of the week there was partial rain. Some places got enough for their wants, others much less, but everywhere the light fall, added to the cessation of dry winds, did good. On Friday and Saturday came heavy, and apparently general rain, which is all that can be desired. Now the prospects of crops in the Sudder sub-division are everywhere excellent, and it is hoped that the rain has reached other sub-divisions since their reports were received.

* Telegram of the 25th October, received on the same day, shows rainfall during the seven days immediately preceding.

No.	District and date of return.	Rainfall at Sudder Station in inches.	Character of the weather, state and prospects of the crops, and state of health at date.
ORISSA.			
Orissa Division. 37	Cuttack, Oct. 16, '75	Nil.	No rain in any part of the district during the week. The early *saradh* rice is safe. Some anxiety is felt for the late *saradh* rice if no more rain falls. But this crop grows in low lands, where there is still moisture enough to bring it to maturity; so that the prospects are not on the whole bad. Cholera still occurs here and there.
Orissa Division. 38	Pooree, „ 21, „	1·74	Weather cloudy and rainy. There was heavy rain on the night of the 21st instant, and more rain is expected. The lughoo or first late rice is in ear, and in Khoordah it is ready for the sickle. Much good has been done by the rain which has fallen. The *saradh* or main late rice is being weeded. It has been greatly benefited by the rain, which was beginning to be needed. The prospects of the crops are now very favorable. Miscellaneous crops are doing well.
Orissa Division. 39	Balasore, „ 22, „	·91	In the north of the Sudder station daily showers since the 16th September have removed all apprehensions. To the south there has been no rainfall of any value previous to the 21st instant. A shower fell on the 21st, which extended at least 25 miles south of the Sudder station. In the southern part of the district the crops had begun to suffer, but timely rain will still secure a good harvest.
CHOTA NAGPORE.			
	South-West Frontier Agency.		
40	Hazareebagh, Oct. 22, '75	Nil.	Weather cloudy, but cool and pleasant. The prospects are very critical. Every thing depends upon a fall of rain at an early date; 4 annas of the crop is lost. In all probability 4 annas more will go. Owing to the want of rain rubbee sowings are all stopped; the little that has been sown is being burnt up. Unless there is a plentiful fall of rain in the next ten days there will be no winter crop whatever.
41	Lohardugga, „ 23, „	0·14	Weather cloudy and much warmer, with easterly winds. Rain commenced on the 22nd, and light rain was falling at the time of report. The rice on the higher lands has already suffered from want of rain, particularly in Palamow. But if the rain falling is general, further damage will probably be averted and the harvest will be a fair one. General health good.
42	Singbhoom, „ 22, „	0·36	Weather seasonable. Rain has fallen, and the prospects of the *amun* paddy are again favorable. District is healthy.
43	Manbhoom, „ 23, „	1·14	Weather rainy and very favorable. State and prospects of the crops are very favorable, about 9-10ths of an inch of rain having fallen on Saturday and Sunday last. A light rain has also fallen, off and on during the week, except in one or two pergunnahs, in which some land could not be cultivated owing to want of rain in the beginning of the season. The ryots of this district will probably be better off this year than they have been for years past.

Published for general information.

CALCUTTA, STATISTICAL DEPT.,
The 26th October 1875.

H. J. REYNOLDS,
Offg. Secy. to the Govt. of Bengal.

DISTRICT ROAD FUND.

No. 537.

The 25th October 1875.

Notification.—The following extract from the Proceedings of the Lieutenant-Governor of Bengal, relative to the accounts of the receipts and expenditure of the District Road Fund for the third quarter of the cess year 1874-75, is published for general information :—

No. 4934.

Extract from the Proceedings of the Hon'ble the Lieutenant-Governor of Bengal, in the Public Works Department (Local—Accounts), under date the 20th October 1875.

Read memorandum from the Controller of Public Works Accounts in Bengal, No. 13389 of 1st October 1875, submitting an abstract of the receipts and expenditure of the several District Road Committees for the quarter ending 30th June 1875.

RESOLUTION.—The Lieutenant-Governor directs that the accounts of the receipts and expenditure of the District Road Fund for the third quarter of the cess year (1874-75), as submitted by the Controller of Public Works Accounts in Bengal, be published in the *Calcutta Gazette*, and circulated to the officers concerned.

ORDER.—Ordered that a copy of this Resolution, together with a copy of the abstract of receipts and expenditure, be published in the Supplement to the *Calcutta Gazette.*

Ordered that a copy of this Resolution, as well as of the abstract referred to, be forwarded to the Financial Department of this Government for information. Also, that copies of each be forwarded to all Commissioners of Divisions, to all Superintending Engineers of Circles in Bengal, to the Accountant-General of Bengal, and to the Controller of Public Works Accounts in Bengal, for information.

By order of the Lieutenant-Governor of Bengal.

G. F. E. S. NEILL, *Captain*, M.S.C.,

Offg. Asst. Secy. to the Govt. of Bengal in the P. W. Dept.

DISTRICT

Quarterly Abstract of Receipts and Expenditure of the several

Ending 30th

RECE

	Names of Districts.	Balance on 31st December 1875.	Revenue under Road Cess Act of 1871.					Road cess leviable otherwise than under the District Road Cess Act.	Receipts from	
			Cess on lands.	Cess on houses.	Cess on mines and railways.	Fines.	Total.		Road Tolls.	Ferry Tolls.
		Rs. A. P.	Rs. A. P.	Rs. A. P.	R. A. P.	Rs. A. P.	Rs. A. P.	Rs. A. P.	Rs. A. P.	Rs. A. P.
Cess Districts.	Burdwan ...	5,257 0 3	177 0 1	.....	...	.....	177 0 1	11 5 7	1,476 14 0	1,584 8 0
	Bankoora ...	Cr. 51,116 14 5	7,247 10 6	.....	...	.....	7,247 10 6	148 6 3	579 0 0	7 0 0
	Beerbhoom ...	Cr. 65,779 15 0	.....	.....	...	.....	.....	15 11 0	1,434 4 0	.....
	Midnapore ...	17,084 14 1	.....	.....	...	55 0 0	55 0 0	562 15 9	799 12 0	1,479 12 3
	Hooghly ...	3,599 11 8	Dr.9,173 5 10	.....	...	.....	Dr.9,173 5 10	21 14 1	4,334 3 0	1,055 4 0
	24-Pergunnahs ...	87,708 14 4	29,030 5 9	3,566 10 6	...	.....	32,597 0 3	36 3 7	1,779 12 3	2,401 12 0
	Nuddea ...	Cr. 48,009 5 2	23,600 11 1	5,424 5 6	...	.....	29,025 0 7	65 9 5	300 0 0	2,958 4 3
	Jessore ...	49,133 13 3	26,280 9 10	2,138 4 0	...	.....	28,368 13 10	167 5 8	.....	1,591 12 7
	Moorshedabad ...	6,017 8 5	20,422 8 7	2,336 2 0	...	.....	22,758 10 7	193 14 1	.....	992 2 6
	Dinagepore ...	Cr. 92,651 6 10	.....	.....	...	.....	.....	.....	202 8 0	1,350 0 0
	Maldah ...	10,933 5 9	.....	.....	...	269 8 0	269 8 0	104 11 0	.....	8,891 15 9
	Rajshahye ...	1,23,490 0 7	18,976 4 2	470 13 0	...	.....	19,447 1 2	3 15 9	.....	2,791 8 0
	Rungpore ...	Cr.1,47,213 6 10	.....	.....	...	120 0 0	120 0 0	1 15 0	.....	8,693 11 0
	Bogra ...	Cr.1,57,872 13 1	.....	.....	...	.....	.....	13 14 0	.....	735 2 0
	Pubna ...	5,917 15 6	.....	.....	...	385 2 0	385 2 0	104 6 9	.....	475 14 0
	Julpigoree ...	Cr. 4,570 1 1	.....	.....	...	.....	.....	.....	.....	7,224 3 0
	Dacca ...	38,079 2 9	17,916 15 0	2,237 4 0	...	8 0 0	20,162 3 0	578 10 3	.....	2,786 4 0
	Fureedpore ...	21,813 7 3	8,806 4 11	458 4 6	...	142 11 6	9,407 4 11	28 3 10	.....	40 5 6
	Backergunge ...	9,320 1 3	.....	.....	...	541 13 0	541 13 0	280 9 7	.....	440 0 0
	Chittagong ...	25,452 7 11	.....	.....	...	.....	.....	115 3 5	.....	1,419 6 6
	Noakholly ...	9,631 9 6	.....	.....	...	.....	.....	202 15 2	276 4 0	2,289 15 9
	Tipperah ...	32,639 4 9	23,055 3 6	2,568 0 0	...	.....	26,223 3 6	7 14 7	.....	319 0 0
	Patna ...	14,804 1 1	.....	.....	...	.....	.....	202 0 3	1,325 13 6	6,985 6 3
	Gya ...	60,083 7 5	.....	.....	...	.....	.....	127 5 0	1,324 10 7	834 6 0
	Shahabad ...	Cr. 41,900 13 10	.....	.....	...	269 0 0	269 0 0	5,575 3 1	.....	1,412 7 7
	Mozufferpore ...	Cr 12 55,711 4 9	.....	.....	...	.....	.....	14 12 7	.....	9,388 8 10
	Sarun ...	Cr.16,14,080 0 6	.....	.....	...	.....	.....	16 8 11	.....	11,397 4 9
	Chumparun ...	1,99,353 4 6	.....	.....	...	.....	.....	.....	63 0 0	4,050 11 8
	Monghyr ...	24,044 15 4	12,532 10 11	755 7 0	...	.....	13,288 1 11	.....	600 0 0	2,417 4 2
	Bhagulpore ...	Cr. 46,246 10 4	14,805 13 9	.....	...	.....	14,805 13 9	208 0 6	498 7 6	4,755 0 0
	Purneah ...	Cr. 19,712 5 1	19,335 10 10	1,269 5 0	...	52 4 0	20,657 3 10	84 9 2	.....	212 0 0
	Cuttack ...	26,479 14 2	7,791 0 7	406 8 0	...	.....	8,197 8 7	.....	.....	189 7 0
	Pooree ...	12,109 8 4	3,581 3 11	1 0 0	...	.....	3,582 3 11	.....	.....	.....
	Balasore ...	1,291 3 1	4,243 0 10	12 12 0	...	.....	4,255 12 10	.....	.....	18 12 0
	Hazareebagh ...	Cr. 16,921 2 4	1,363 11 6	576 12 0	88 5 0	62 10 0	2,090 6 6	.....	.....	.....
	Lohardugga ...	23,051 15 0	.....	.....	...	222 4 0	222 4 0	52 3 6	.....	335 0 0
	Manbhoom ...	Cr. 30,595 2 7	1,808 12 6	379 13 6	...	.....	2,188 10 0	.....	.....	.....
	Total ...	Cr.27,84,196 11 8	2,32,351 4 5	22,601 5 0	88 5 0	2,128 4 6	2,57,169 2 11	9,213 7 9	14,994 8 10	86,524 1 6
Non-cess Districts.	Darjeeling ...	8,491 8 9	.....	.....	...	.....	.....	.....	.....	188 8 0
	Mymensing ...	Cr. 28,668 7 9	.....	.....	...	.....	.....	55 13 0	.....	1,003 14 0
	Chittagong Hill Tracts ...	12,431 14 6	.....	.....	...	.....	.....	.....	.....	.....
	Sonthal Pergunnahs	56,962 7 9	.....	.....	...	.....	.....	.....	.....	300 0 0
	Singbhoom ...	3,704 7 9	.....	.....	...	.....	.....	.....	.....	.....
	Total ...	52,921 15 0	.....	.....	...	.....	.....	55 13 0	.....	1,492 6
	Grand Total ...	Cr.27,31,274 12 8	2,32,351 4 5	22,601 5 0	88 5 0	2,128 4 6	2,57,169 2 11	9,269 4 9	14,994 8 10	88,016 7

Of the total outlay on Works and Repairs, or Rs. 4,50,375, the portio

ROAD FUND.

District (Road) Committees for the 3rd Quarter of the Cess Year 1874-75.

June 1875.

IPTS.

Tolls.		Grant-in-aid from Provincial Reserve Fund.	Sales of Produce and Stores.	Fines and Refunds.	Miscellaneous.	Total Receipts.	Total, including balances.	Outlay.	Balance on 31st Mar. 1875.
River or Canal Tolls.	Total.								
Rs. A. P.	Rs. A. P.	Rs. A. P.	Rs. A. P.	Rs. A. P.	Rs. A. P.	Rs. A. P.	Rs. A. P.	Rs. A. P.	Rs. A. P.
.....	3,061 6 0	..	14 7 6	...	.....	3,264 3 2	8,521 3 5	27,940 2 11	Cr. 19,427 15 6
.....	586 0 0	.....	0 15 0	5 6 3	.....	7,988 8 0	Cr. 43,128 8 5	15,136 1 1	Cr. 58,264 9 6
.....	1,434 4 0	.....	17 0 0	.....	119 8 0	1,586 7 0	Cr. 64,193 8 0	13,800 3 5	Cr. 77,993 11 5
.....	2,279 8 3	.....	23 3 0	.....	93 14 6	3,014 9 6	20,099 7 7	12,306 15 10	7,792 7 9
.....	5,389 7 0	.....	18 7 9	.....	7 14 0	Dr. 3,740 11 0	Cr. 140 15 4	3,288 13 4	Cr. 3,429 12 8
.....	4,181 8 3	.....	62 14 0	.....	.....	36,877 10 1	1,24,586 8 5	60,20- 0 9	64,377 7 8
.....	3,258 4 3	.....	.....	.....	112 0 0	32,480 14 3	Cr. 15,548 0 11	28,502 13 4	Cr. 44,051 4 3
.....	1,591 12 7	.....	.....	.....	169 12 0	30,297 12 1	79,721 9 4	20,571 1 9	59,150 7 7
.....	992 2 6	.....	43 2 0	710 2 5	27 8 0	24,725 7 7	30,773 0 0	24,146 10 11	6,626 5 1
.....	1,552 8 0	.....	252 6 9	.....	829 14 9	2,634 13 6	Cr. 90,016 9 4	46,091 9 6	Cr. 1,36,108 2 10
.....	3,891 15 9	.....	.....	.....	32 0 0	4,298 2 9	15,231 8 6	1,748 4 7	13,483 3 11
.....	2,791 8 0	.....	.....	.....	422 7 10	22,665 0 9	1,46,155 1 4	13,196 12 11	1,32,958 4 5
.....	8,693 11 0	.....	.....	38 5 9	.....	8,853 15 9	Cr. 1,38,359 7 1	5,438 12 1	Cr. 1,43,798 3 2
.....	735 2 0	..	57 8 0	203 0 6	.....	1,009 8 6	Cr. 1,56,863 4 7	5,345 5 9	Cr. 1,62,208 10 4
.....	475 14 0	... ..	0 2 3	3 1 3	.....	968 10 3	6,886 9 9	5,617 10 9	1,268 15 0
.....	7,224 3 0	....	56 5 7	... .	51 8 0	7,332 0 7	2,761 15 6	6,069 4 11	Cr. 3,307 5 5
.....	2,786 4 0	.....	.. ...	.....	84 14 0	23,611 15 3	61,691 2 0	14,876 5 7	46,814 12 5
.....	40 5 6	.....	0 6 0	2 12 6	356 1 7	10,067 2 4	31,880 9 7	4,759 14 5	27,120 11 2
.....	440 0 0	.....	.....	.....	.....	1,242 6 7	10,562 7 10	7,984 6 9	2,578 1 1
959 8 0	2,378 14 6	.....	.....	.....	.....	2,494 1 11	27,946 9 10	11,104 5 8	16,842 4 2
.....	2,566 3 9	.....	.....	30 0 0	.....	2,799 2 11	12,330 12 5	4,414 2 0	7,916 10 5
.....	319 0 0	.....	11 12 0	.....	171 14 9	26,733 12 10	59,373 1 7	18,085 14 3	41,287 3 4
.....	8,311 4 2	.....	49 10 0	60 0 9	1,191 8 0	9,874 7 2	24,678 8 3	8,973 8 9	15,704 15 6
.....	2,159 0 7	.....	80 10 6	393 4 0	.....	2,760 4 1	62,843 11 6	46,914 10 6	15,929 1 0
.....	1,412 7 7	.....	.....	144 0 0	210 2 9	7,610 12 8	Cr. 34,200 1 2	6,829 6 9	Cr. 41,119 7 11
.....	9,388 8 10	.....	.....	427 14 5	73 12 0	9,904 15 10	Cr. 12,45,806 4 11	42,123 8 4	Cr. 12,87,929 13 3
.....	11,397 4 9	.....	2 0 0	.....	149 14 6	11,565 12 2	Cr. 16,03,514 4 4	9,357 13 1	Cr. 16,11,872 1 5
.....	4,113 11 8	.....	... ..	.....	850 0 0	4,963 11 8	2,-4,317 0 2	4,842 5 5	1,99,474 10 9
.....	3,017 4 2	.....	.....	.....	50 0 0	16,356 6 1	40,400 5 5	13,482 6 0	26,917 15 5
.....	5,253 7 6	.....	... .	.....	206 10 9	20,469 0 6	Cr. 25,777 9 10	5,849 9 1	Cr. 31,627 2 11
.....	212 0 0	.....	27 10 3	.....	.....	20,981 7 3	1,369 2 2	11,273 14 4	Cr. 10,004 12 2
.....	189 7 0	.....	79 11 6	... ..	43 4 0	9,509 15 1	34,949 13 3	14,461 11 2	20,488 2 1
.....	.. ...	.....	.....	.....	.....	3,582 3 11	15,691 12 3	4,009 10 11	11,682 1 4
.....	18 12 0	.....	.....	.....	.....	4,274 8 10	5,565 11 11	3,275 4 5	2,290 7 6
.....	.. ...	2,400 0 0	.....	408 4 0	1 8 0	4,900 2 6	Cr. 11,323 15 10	10,467 14 4	Cr. 21,791 14 2
.....	335 0 0	.....	.....	.....	.....	609 7 6	23,661 6 6	14,489 6 7	9,171 15 11
.....	.....	.....	.....	.....	121 8 0	2,310 2 0	Cr. 28,285 0 7	9,383 15 10	Cr. 37,669 0 5
959 8 0	1,02,478 2 7	2,400 0 0	793 4 1	2,426 3 10	5,377 8 8	3,79,857 13 10	Cr. 24,-4,338 13 10	5,56,378 14 0	Cr. 29,60,717 11 10
.....	128 8 0	.....	3 5 6	.....	Dr. 1,287 10 9	Dr. 1,095 13 3	7,395 11 6	6,071 15 6	1,323 12 0
.....	1,003 14 0	.....	.....	139 14 0	.....	1,199 9 0	Cr. 27,468 14 9	15,366 3 8	Cr. 42,835 2 5
.....	.....	.....	.....	.....	.....	.. ..	12,431 14 6	2,221 0 6	10,210 14 0
.....	300 0 0	.....	72 15 4	38 4 0	815 0 0	726 3 4	57,688 11 1	2,899 8 3	54,789 2 10
.....	... ..	.....	.....	57 5 9	.....	57 5 9	3,761 13 6	2,545 12 3	1,216 1 3
.....	1,402 6 0	.....	76 4 10	235 7 9	Cr. 972 10 9	887 4 10	53,809 3 10	29,104 8 2	24,704 11 8
959 8 0	1,03,970 8 7	2,400 0 0	869 8 11	2,661 11 7	4,404 13 11	3,80,745 2 8	Cr. 23,50,529 10 0	5,85,483 6 2	Cr. 29,36,013 0 2

expended by Public Works Department was Rs. 2,35,925.

DISTRICT

Quarterly Abstract of Receipts and Expenditure of the several

Ending 31st

EXPEN

Names of Districts.	Collection of Revenue and Committee's control.			Original Works.				Repairs	
	Establishment.	Contingencies	Total.	Roads and Bridges.	River and Canal Works.	Ferries.	Total.	Roads and Bridges.	River and Canal Works.
	Rs. A. P.	Rs. A. P	Rs. A. P.	Rs. A. P.	Rs. A. P.	Rs. A. P.	Rs. A. P.	Rs. A. P.	Rs. A. P.
Burdwan ...	962 14 3	216 3 0	1,179 1 3	4,730 9 7	.....	.....	4,730 9 7	21,769 14 1	.....
Bankoora ...	512 6 4	57 8 6	569 14 10	13,356 7 0	.....	.....	13,356 7 0	952 8 0	.....
Beerbhoom ...	1,817 9 11	18 14 6	1,836 8 5	8,932 10 0	.....	.....	8,932 10 0	3,391 9 0	.....
Midnapore ...	1,126 7 3	141 0 0	1,267 7 3	6,246 7 3	.....	.....	6,246 7 3	4,396 13 4	.....
Hooghly ...	579 0 0	44 15 0	623 15 0	270 7 0	.....	.....	270 7 0	2,394 7 4	.....
24-Pergunnahs	2,643 11 0	358 14 6	3,002 9 6	10,299 9 4	.....	.....	10,299 9 4	29,072 13 9	.....
Nuddea ...	3,210 8 4	248 14 0	3,459 6 4	450 0 0	72 13 3	.....	522 13 3	23,402 13 9	.....
Jessore ...	1,833 8 9	66 0 0	1,899 8 9	.....	.....	.....	.....	18,671 9 0	.....
Moorshedabad	950 5 7	138 12 6	1,089 2 1	6,805 2 1	.....	.....	6,805 2 1	14,787 3 1	.....
Dinagepore ...	1,670 8 6	51 8 2	1,722 0 8	36,216 1 0	.....	.....	36,216 1 0	7,693 9 8	.....
Maldah ...	1,079 6 4	60 4 3	1,139 10 7	.....	.....	.....	.....	552 3 0	.....
Rajshahye ...	1,154 12 11	84 13 3	1,239 10 2	2,142 12 0	43 7 3	.....	2,186 3 3	8,507 0 9	.....
Rungpore ...	992 14 2	369 8 0	1,362 6 2	1,580 2 0	.....	.....	1,580 2 0	1,851 12 2	.....
Bogra ...	1,332 11 6	216 12 0	1,548 7 6	1,989 1 6	.....	.....	1,989 1 6	773 1 6	.....
Pubna ...	1,281 6 6	52 5 0	1,333 11 6	2,455 2 6	.....	.....	2,455 2 6	1,485 3 0	.....
Julpigoree ...	772 14 8	190 14 0	963 12 8	.....	.....	.....	.....	4,192 0 8	.....
Dacca ...	1,586 11 7	101 0 6	1,687 12 1	7,076 8 3	571 14 5	.....	7,648 6 8	4,194 8 3	.....
Fureedpore ...	1,691 1 3	399 8 9	2,090 10 0	1,318 10 0	171 0 0	.....	1,489 10 0	1,056 6 9	.....
Backergunge...	1,715 14 4	907 2 6	2,623 0 10	1,022 3 10	707 0 0	.....	1,729 3 10	3,479 12 10	.....
Chittagong ...	3,651 11 11	338 15 0	3,990 10 11	3,646 13 1	1,050 0 0	.....	4,696 13 1	506 4 4	1,087 15 4
Noakholly ...	90 0 0	.....	90 0 0	1,862 12 7	475 8 5	.....	2,338 5 0	1,681 5 0	.....
Tipperah ...	1,444 4 8	109 3 7	1,553 8 3	10,766 1 3	3,386 13 9	750 0 0	14,902 15 0	845 6 9	.....
Patna ...	295 0 0	90 12 0	385 12 0	.....	.....	.....	.....	8,477 12 9	.....
Gya ...	90 11 4	.....	90 11 4	1,294 8 11	.....	.....	1,294 8 11	5,500 5 9	.....
Shahabad ...	180 0 0	40 9 0	220 9 0	472 3 6	.....	.....	472 3 6	5,330 1 4	.....
Mozuffeepore...	1,845 7 1	117 0 0	1,962 7 1	29,119 15 4	.....	.....	29,119 15 4	8,190 9 2	.....
Sarun ...	225 0 0	65 5 9	290 5 9	3,390 2 9	.....	.....	3,390 2 9	3,888 15 9	.....
Chumparun ...	57 0 0	4 0 0	61 0 0	130 6 2	.....	.....	130 6 2	4,669 4 7	.....
Monghyr ...	1,013 2 8	363 12 9	1,376 15 5	5,928 11 8	.....	.....	5,928 11 8	4,707 7 5	.....
Bhagulpore ...	921 11 7	25 14 5	947 10 0	194 1 0	.....	.....	194 1 0	4,459 9 1	.....
Purneah ...	582 0 0	19 4 3	601 4 3	.....	.....	.....	.....	10,187 13 4	.....
Cuttack ...	565 2 8	112 0 1	677 2 9	3,829 7 3	130 0 0	.....	3,959 7 3	8,403 8 3	.....
Pooree ...	364 10 9	76 12 4	441 7 1	818 4 2	.....	.....	818 4 2	2,713 14 8	.....
Balasore ...	520 13 6	36 12 4	557 9 10	.....	.....	.....	.....	2,028 6 10	.....
Hazareebagh...	453 0 0	91 12 6	544 12 6	6,985 0 11	.....	.....	6,985 0 11	1,438 0 9	.....
Lohardduggah .	1,759 12 8	164 6 0	1,924 2 8	1,817 12 6	.....	.....	1,817 12 6	5,727 7 5	.....
Manbhoom ...	222 0 0	34 9 1	256 9 1	7,478 15 9	.....	.....	7,478 15 9	10 0 0	.....
Total ...	40,696 6 0	5,414 15 6	46,111 5 6	1,82,627 2 2	6,608 9 1	750 0 0	1,89,985 11 3	2,31,851 5 1	1,087 15 4
Darjeeling ...	176 0 0	5 0 0	181 0 0	1,593 5 6	.....	.....	1,593 5 6	3,735 9 0	.....
Mymensing ...	2,690 14 8	146 9 0	2,837 7 8	8,751 15 3	200 0 0	.....	8,951 15 3	3,187 7 9	.....
Chittagong Hill Tracts ...	.....	4 4 0	4 4 0	2,076 12 6 1,951 5 3	.....	.....	2,036 12 6	.....	.....
Sonthal Pergunnahs ...	106 11 0	34 13 0	141 8 0	395 0 0	.....	.....	1,951 5 3	685 4 0	.....
Singbhoom ...	.....	.....	.....		.....	.....	395 0 0	1,889 12 3	.....
Total ...	2,973 9 8	190 10 0	3,164 3 8	14,728 6 6	200 0 0	.....	14,928 6 6	9,498 1 0	.....
Grand Total ...	43,669 15 8	5,605 9 6	49,275 9 2	1,97,355 8 8	6,808 9 1	750 0 0	2,04,914 1 9	2,41,349 6 1	1,087 15 4

Of the total outlay on Works and Repairs, or Rs. 4,50,875, the portion

Fort William,
The 23rd August 1875.

ROAD FUND.—(*Continued.*)

District (Road) Committees for the 3rd Quarter of the Cess Year 1874-75.

June 1875.

DITURE.

Ferries.	Total.	Total Original Works and Repairs.	Establishment. Public Works charges.	Establishment. Other charges.	Establishment. Total.	Tools and Plant.	Refunds.	Total outlay of the quarter.	Remarks.
Rs. A. P.	Rs. A. P.	Rs. A. P.	Rs. A. P.	Rs. A. P.	Rs. A. P.	Rs. As. P.	Rs. A. P.	Rs. A. P.	
...	21,769 14 1	26,500 7 8	.....	120 0 0	120 0 0	.....	149 10 0	27,949 2 11	
...	952 8 0	14,308 15 0	250 0 0	.....	250 0 0	6 12 0	0 7 3	15,136 1 1	
...	3,391 9 0	12,324 3 0	.....	139 8 0	139 8 0	.....	.....	13,800 3 5	
396 4 0	4,793 1 4	11,039 8 7	.....	.....	.....	.....	.....	12,306 15 10	
...	2,794 7 4	2,804 14 4	.....	.....	.....	.....	.....	3,288 13 4	
...	29,972 13 9	40,272 7 1	531 9 3	579 11 3	1,114 4 6	.....	*15,819 11 8	60,206 0 9	
...	23,402 13 9	23,926 11 0	.....	965 1 0	965 1 0	.....	152 11 0	28,502 13 4	
...	18,671 9 0	18,671 9 0	.....	.....	.....	.....	.....	20,671 1 9	
7 0 9	14,794 3 10	21,599 5 11	725 0 0	90 0 0	815 0 0	.....	643 2 11	24,146 10 11	
...	7,693 9 8	43,909 10 8	459 14 2	.....	459 14 2	.....	.....	46,091 9 6	
...	552 3 0	552 3 0	.....	56 7 0	56 7 0	.....	.....	1,748 4 7	
...	8,597 0 9	10,783 4 0	1,173 14 9	.....	1,173 14 9	.....	.....	13,196 12 11	
...	1,851 12 2	3,431 4 2	349 13 6	294 10 3	644 7 9	.....	.....	5,438 12 1	
...	773 1 8	2,762 3 0	.....	390 0 0	390 0 0	300 0 0	344 11 3	5,345 5 9	
...	1,465 3 0	3,920 5 6	.....	363 9 9	363 9 9	.....	.....	5,617 10 9	
430 2 9	4,822 3 5	4,622 3 5	.....	461 8 11	461 8 11	21 11 11	.....	6,169 4 11	
540 0 0	4,734 8 3	12,382 14 11	533 3 7	.....	533 3 7	.....	272 7 0	14,876 5 7	
...	1,056 6 9	2,546 0 9	.....	71 10 8	71 10 8	31 9 0	20 0 0	4,759 14 5	
...	3,479 12 10	5,209 0 8	.....	113 5 3	113 5 3	.....	39 0 0	7,984 6 9	
444 0 0	2,038 3 8	6,735 0 9	.....	274 8 3	274 8 3	104 1 9	.....	11,104 5 8	
...	1,681 5 0	4,019 10 0	.....	300 0 0	300 0 0	4 8 0	.....	4,414 2 0	
...	845 6 9	15,748 5 9	.....	736 2 3	736 2 3	47 14 6	.....	18,085 14 3	
...	8,477 12 9	8,477 12 9	110 0 0	.....	110 0 0	.....	.....	8,973 8 9	
...	5,500 5 9	6,794 14 8	29 0 6	.....	29 0 6	.....	†40,000 0 0	46,914 10 6	
6 0 0	5,336 1 4	5,808 4 10	.....	315 0 0	315 0 0	31 8 0	454 0 11	6,829 6 9	
...	3,190 9 2	37,310 8 6	475 0 0	158 12 11	631 12 11	2,118 11 10	100 0 0	42,123 8 4	
...	3,888 15 9	7,279 2 6	.....	1,774 10 10	1,774 10 10	13 10 0	.....	9,357 13 1	
...	4,089 4 7	4,190 10 9	.....	321 9 8	321 9 8	260 1 0	.....	4,842 5 5	
23 10 0	4,731 1 5	1,659 13 1	1,324 4 9	.....	1,324 4 9	21 4 9	100 0 0	13,482 6 0	
...	4,459 9 1	4,653 10 1	.....	248 5 0	248 5 0	.....	.....	5,849 9 1	
...	10,187 13 4	10,187 13 4	.....	482 14 9	482 14 9	1 14 0	.....	11,273 14 4	
321 11 0	6,815 3 3	12,774 10 6	170 13 11	789 0 0	959 13 11	50 0 0	.....	14,461 11 2	
36 1 0	2,749 15 8	3,568 3 10	.....	.....	.....	.....	.....	4,009 10 11	
19 12 0	2,047 12 10	2,047 12 10	.....	645 0 0	645 0 0	9 0 0	15 13 9	3,275 4 5	
...	1,488 0 9	8,423 1 8	.....	935 0 0	935 0 0	1 5 9	563 10 5	10,467 14 4	
...	5,727 7 5	7,545 3 11	.....	.....	.....	.....	‡5,020 0 0	14,489 6 7	
...	10 0 0	7,488 15 9	217 0 7	1,415 2 5	1,632 3 0	6 4 0	.....	9,383 15 10	
2,224 9 6	2,35,163 13 11	4,25,149 9 2	6,352 11 0	12,039 10 2	18,392 5 2	3,030 4 0	63,695 6 2	5,56,378 14 0	
424 1 0	4,149 10 0	5,743 15 6	.....	.....	.....	.....	148 0 0	6,071 15 6	
385 5 0	3,572 12 9	12,524 12 0	.....	.....	.....	4 0 0	.....	15,866 3 8	
...	...	2,036 12 6	.....	180 0 0	180 0 0	.....	.....	2,221 0 6	
...	685 4 0	2,636 9 3	61 0 0	20 0 0	81 0 0	40 7 0	.....	2,899 8 3	
...	1,889 12 3	2,284 12 3	.....	261 0 0	261 0 0	.....	.....	2,545 12 3	
799 6 0	10,297 7 0	25,225 13 6	61 0 0	461 0 0	522 0 0	44 7 0	148 0 0	29,104 8 2	
3,023 15 6	2,45,461 4 11	4,50,375 6 8	6,413 11 0	12,500 10 2	18,914 5 2	3,074 11 0	63,843 6 2	5,85,483 6 2	

expended by Public Works Department was Rs. 2,35,925.

* Includes Rs. 15,000 refunded on account of grant-in-aid withdrawn by Government.
† Rs. 40,000 refunded on account of ditto ditto.
‡ Includes Rs. 5,000 refunded on account of ditto ditto.

F. R. Boyce,
Controller of Public Works Accounts, Bengal.

PRICES-CURRENT of Food-grains and Salt in the undermentioned

QUANTITIES PER RUPEE BY

Number.	DISTRICTS	WHEAT. Present return.	WHEAT. Next preceding return.	WHEAT. Corresponding return of last year.	BARLEY. Present return.	BARLEY. Next preceding return.	BARLEY. Corresponding return of last year.	RICE, BEST SORT. Present return.	RICE, BEST SORT. Next preceding return.	RICE, BEST SORT. Corresponding return of last year.	RICE, COMMON. Present return.	RICE, COMMON. Next preceding return.	RICE, COMMON. Corresponding return of last year.	BULRUSH MILLET—CUMBOO, BAJRA. Present return.	BULRUSH MILLET—CUMBOO, BAJRA. Next preceding return.	BULRUSH MILLET—CUMBOO, BAJRA. Corresponding return of last year.
	BENGAL.															
	Western Districts	S. Ch.	S. Ch.	S. Ch.	S. Ch.	S. Ch.	S. Ch.	S. Ch.	S. Ch.	S. Ch.	S. Ch.	S. Ch.	S. Ch.	S. Ch.	S. Ch.	S. Ch.
1	Burdwan	18 0 [A]	17 4	12 12	18 0	18 8	16 0	19 8	18 0	12 0	22 8	20 8	15 0	...	...	...
2	Bankoora	19 12 [B]	20 0	13 12	22 8	22 8	21 0	15 0	17 0	12 0	15 12	18 0	14 0	...	...	...
3	Beerbhoom	*														
4	Midnapore	12 0	12 0	12 0	...	...	...	13 0	13 0	12 0	16 0	16 0	14 0	...	...	...
5	Hooghly	17 0 [C]	16 0	12 8	26 0 to 33 0 [D]	26 0 to 39 0	16 0 to 17 8	9 0	9 0	8 0 to 8 8	17 0	17 0	11 0 to 11 8	...	...	...
	Howrah	16 8	16 0	14 0	...	...	...	12 8	12 8	10 0	17 0	16 0	13 0	...	...	...
	Central Districts															
	Calcutta	17 4 [D]	16 12	12 12	30 0	30 0	16 0	9 12	9 8	8 0	13 4	13 8	12 0	...	...	...
6	24-Pergunnahs	16 0 to 20 0	17 8 to 20 0	10 8 to 11 10	23 0 [D]	25 0 to 32 0	16 0	8 0 [E]	8 0	8 4	13 5	13 4	11 0	...	...	...
7	Nuddea	18 5	18 5	12 13	35 8	35 8	...	13 5	13 5	...	16 13½	16 13½	10 0	...	...	...
8	Jessore	18 8 [F]	18 4	12 4	...	...	...	13 5	13 4	10 10	21 5	21 0	12 12	...	...	...
9	Moorshedabad	22 0	21 0	15 0	40 0	...	...	14 0	14 0	9 0	20 0	19 0	12 8	...	...	...
10	Dinagepore	18 4	18 8	12 12	22 8	20 0	11 0	20 0	20 0	12 0	26 0	26 0	20 0	...	...	...
11	Maldah	24 0	23 0	16 0	45 0	55 0	20 0	22 8	22 0	11 8	23 0	23 8	18 0 to 22 0	30 0	30 0	14 0
12	Rajshahye	20 10	18 12 to 21 0	13 8 to 14 4	33 12	34 0	...	13 8 to 15 0	15 0 to 18 12	7 8 to 9 12	24 6 to 30 0	23 8 to 26 8	15 0 to 16 0	...	...	...
13	Rungpore	22 8 [G]	19 2	12 15	...	...	...	11 4	11 4	7 7	18 0	22 8	22 0	...	...	...
14	Bogra	16 8	17 4	10 8	...	...	...	19 0	19 8	7 8	24 0	25 8	17 4	...	...	...
15	Pubna	24 0	20 0	13 8	...	...	...	12 0	12 0	8 0	24 0	22 8	13 8	...	...	...
16	Darjeeling	8 0 [H]	8 0	6 0	4 0	4 0	7 0	4 0	4 0	4 8	12 0	13 0	8 0	...	...	...
17	Julpigoree	13 0 [I]	...	9 3	...	...	...	13 0	16 0	8 0	21 0	20 0	12 3	...	...	...
	Eastern Districts															
18	Dacca	14 8	14 0	12 0	32 0	32 0	15 0	16 8	16 0	11 0	18 0	20 0	16 0 to 14 0	...	...	...
19	Furreedpore	20 0 [J]	20 0	14 0	25 0	25 0	...	8 0	8 0	6 0	24 0	18 0	14 0	...	...	...
20	Backergunge	...	...	...	...	...	...	14 8 [K]	14 8	11 8	17 0	17 0	13 8	...	...	...
21	Mymensingh	12 12 [L]	12 12	10 8	...	...	...	16 0	16 8	8 4	19 0	19 0	12 12	...	...	...

* Return not received.

A In the interior prices range as follow:—Wheat 14 to 21-4 seers, barley 32 to 38 seers, best rice 12 to 19-14 seers, common rice 15 to 22-8, seers, and gram 22 to 25 seers per rupee.

B In the interior prices range as follow:—Wheat 17 to 19 seers, barley 18 to 40 seers, best rice 15 to 17 seers, common rice 16 to 18 seers, maize 19 to 32 seers, and gram 15 to 18 seers per rupee.

C In the interior prices range as follow:—Wheat 16 to 20 seers, rice best sort, 9 to 16 seers, common rice 16 to 20 seers, and gram 16 to 23-8 seers per rupee.

D In the interior only.

E In the interior prices range as follow:—Best rice 6-4 to 8-12 seers, common rice 12-13 to 20 seers, and gram 16 to 18-12 seers per rupee.

F In the interior prices range as follow:—Wheat 6 to 20 seers, best rice 13-4 to 17 seers, common rice 16 to 23 seers, and gram 12-8 to 23 seers per rupee.

Districts of Bengal for the fortnight ending 15th October 1875.

THE SEER OF 80 TOLAS

GREAT MILLET—CHOLUM, JOWAR.			LESSER MILLETS—RAGI OR MURWA, AND CHENNA.			MAIZE OR INDIAN-CORN.			GRAM.			FIRE-WOOD.			SALT.			DISTRICTS.
Present return.	Next preceding return.	Corresponding return of last year.	Present return.	Next preceding return.	Corresponding return of last year.	Present return.	Next preceding return.	Corresponding return of last year.	Present return.	Next preceding return.	Corresponding return of last year.	Present return.	Next preceding return.	Corresponding return of last year.	Present return.	Next preceding return.	Corresponding return of last year.	
																		BENGAL.
																		Western Districts.
S. Ch.	S. Ch.	S. Ch.	S. Ch.	S. Ch.	S. Ch.	S. Ch.	S. Ch.	S. Ch.	S. Ch.	S. Ch.	S. Ch.	S. Ch.	S. Ch	S. Ch.	S Ch	S. Ch	S. Ch.	
...	...	...	...	...	...	...	...	...	22 0	21 8	16 0	180 0	180 0	100 0	9 0	9 4	8 8	Burdwan.
...	...	...	...	..	..	37 0	38 0	26 4	20 0	20 0	15 0	320 0	320 0	440 0	8 12	8 10	8 2	Bankoora.
																		Beerbhoom [e]
...	...	...	...	...	...	...	...	...	16 0	16 0	14 0	180 0	180 0	180 0	9 0	9 0	8 4	Midnapore.
...	...	...	...	...	...	...	...	...	23 0	23 0	15 0	120 0	120 0	120 0	9 0	9 0	8 0	Hooghly.
...	...	...	...	...	...	...	...	...	20 0	21 0	15 0	120 0	120 0	120 0	9 8	9 8	9 0	Howrah.
																		Central Districts.
23 0	23 0	14 0	...	...	...	24 0	24 0	14 0	19 0	19 0	16 0	120 0	120 0	100 0	8 0	8 0	8 0	Calcutta.
...	...		...	...	...	...	...	...	18 12	20 0	13 5	100 0	100 0	120 0	8 12	9 0	9 0	24-Pergunnahs.
...	...	...	...	...	...	..	...	...	29 0	29 0	15 4	100 0	100 0	100 0	9 2½	9 2½	8 10	Nuddea.
...	...	...	...	...	...	...	...	...	23 0	22 12	13 5	180 0	140 0	160 0	8 0	8 4	8 0	Jessore.
...	...	...	...	...	...	...	...	...	28 0	30 0	16 8	120 0	120 0	120 0	8 8	8 8	8 8	Moorshedabad.
...	...	...	...	...	...	...	...	...	24 0	24 0	13 8	180 0	180 0	170 0	8 0	8 0	7 12	Dinagepore.
...	...	...	...	...	...	35 0	35 0	25 0	25 0	25 0	16 0	180 0	150 0	120 0	8 4	8 4	8 0	Maldah.
...	...	...	...	...	...	28 2	28 0	...	22 8 to 28 8	21 0 to 23 12	15 0 to 18 0	240 0	240 0	240 0	8 5	8 5	7 15½	Rajshahye.
...	...	...	...	...	...	...	...	...	15 0	14 1	12 15	107 0	107 0	107 0	7 8	7 8	7 8	Rungpore.
...	...	...	...	...	...	...	...	...	16 4	17 4	10 8	67 8	67 8	67 8	8 4	7 10	7 8	Bogra.
...	...	...	...	...	...	...	...	...	27 0	22 8	15 0	200 0	200 0	200 0	9 0	9 0	8 0	Pubna.
...	...	...	8 0	8 0	8 0	20 0	22 0	13 0	8 0	8 0	7 0	200 0	200 0	200 0	4 0	4 0	4 0	Darjeeling.
...	...	...	...	...	...	...	...	...	12 0	13 0	10 0	160 0	...	160 0	7 5	7 0	6 6	Julpigoree.
																		Eastern Districts.
...	...	...	...	...	...	...	...	...	20 0	20 0	14 0	100 0	100 0	100 0	8 14	8 14	8 8	Dacca.
...	...	...	...	...	...	...	...	...	15 0	15 0	13 0	...	...	...	8 0	8 0	7 12	Fureedpore.
...	..	...	...	...	...	...	...	...	19 0	19 0	13 8	100 0	100 0	120 0	8 8	8 8	8 0	Backergunge.
...	...	...	...	...	...	...	...	...	17 0	17 0	11 0	...	...	...	8 8	8 8	8 0	Mymensingh.

G In the interior prices range as follow :—Wheat 16 to 22-8 seers, best rice 13-5 to 15 seers, common rice 16 to 30 seers, and gram 8 to 20 seers per rupee.

H In the interior prices range as follow :—Wheat 5-8 to 10 seers, best rice 4 to 14 seers, common rice 13 to 24 seers, maize 22 to 40 seers, and gram 9 to 135 seers.

I In the interior prices range as follow :—Wheat 10 to 13 seers, best rice 10 to 20 seers, common rice 13 to 22 seers, and gram 8 to 16 seers per rupee.

J In the interior prices range as follow :—Wheat 26 seers, barley 40 seers, best rice 9 seers, common rice 18 to 19 seers, and gram 16 seers per rupee.

K In the interior prices range as follow :—Best rice 15-6 to 19 seers, common rice 16-8 to 19 seers, paddy 30 seers, and gram 20 seers per rupee.

L In the interior prices range as follow :—Wheat 16 to 20 seers, best rice 11 to 15-3½ seers, common rice 17 to 26 seers, and gram 9-8 to 17-12 seers per rupee.

PRICES-CURRENT of Food-grains and Salt in the undermentioned

Number.	DISTRICTS.	QUANTITIES PER RUPEE BY																	
		WHEAT.			BARLEY.			RICE, BEST SORT.			RICE, COMMON.			BULRUSH MILLET—CUMBOO, BAJRA.		
		Present return.	Next preceding return.	Corresponding return of last year.	Present return.	Next preceding return.	Corresponding return of last year.	Present return.	Next preceding return.	Corresponding return of last year.	Present return.	Next preceding return.	Corresponding return of last year.	Present return.	Next preceding return.	Corresponding return of last year.
	Eastern Districts.—(Contd.)	S. Ch.	S. Ch.	S. Ch.	S. Ch.	S. Ch.	S. Ch.	S. Ch.	S. Ch.	S. Ch.	S. Ch.	S. Ch.	S. Ch.	S. Ch.	S. Ch.	S. Ch.	S. Ch.	S. Ch.	S. Ch.
22	Tipperah	13 8	16 0	10 10	...	...	...	13 0	13 0	9 0	19 8	17 8	13 0	...	...	...
23	Chittagong	12 0	11 0	9 0	...	...	...	M 14 0	13 0	11 0	18 0	18 0	17 0	...	...	...
24	Noakholly	...	...	...	...	...	..	N 14 0	16 0	10 8	18 0	18 0	16 0	...	...	...
25	Chittagong Hill Tracts	...	...	...	...	...	...	13 5	13 5	9 6	14 8	14 8	10 0	...	...	...
	Hill Tipperah	8 6	8 0	8 0	...	...	...	13 3	13 3	8 8	18 0	16 0	13 3	...	...	...
	BEHAR.															
26	Patna.*															
27	Gya	O 22 0	25 8	12 8	36 0	39 0	17 8	11 0	11 8	9 8	19 8	23 8	13 8	...	...	...
28	Shahabad	P 20 0	20 0	14 0	32 0	33 0	18 0	16 0	16 8	12 0	16 8	18 0	14 0	D 21 0	22 0	17 0
29	Durbhunga.*															
30	Mozufferpore	Q 20 0	21 0	13 8	30 0	32 8	18 8	9 0	9 0	6 8	14 0	15 0	14 0	...	...	...
31	Sarun	22 0	23 0	16 4	32 0	40 0	21 0	9 8	9 8	7 4	21 0	22 0	15 8	...	...	...
32	Chumparun	R 22 0	23 0	11 12	34 0	34 0	18 8	8 0	8 0	8 0	18 8	22 8	22 0	...	...	...
33	Monghyr	19 9	21 0	16 8	33 6	36 7	21 0	13 6	12 6	9 4	16 8	16 8	13 6	...	...	...
34	Bhagulpore	20 3	18 15	16 6	40 6	37 14	20 3	17 11	16 7	10 11	18 15	20 3	13 14	...	...	...
35	Purneah	S 25 0	25 0	15 0	...	...	...	16 0	16 0	12 8	19 0	20 0	19 0	...	...	...
36	Sonthal Pergunnahs.	T 18 0	18 0	13 0	34 0	...	...	16 0	16 0	9 0	20 0	20 0	11 0	D 40 0	40 0	16 0
	ORISSA.															
37	Cuttack	18 6	18 6	17 1	...	...	...	15 12	14 7	17 1	23 10	21 0	23 10	...	...	...
38	Pooree	14 7	15 12	13 2	...	...	...	15 12	14 7	17 1	21 0	18 6	23 10	...	...	...
39	Balasore	18 0	16 0	10 0	...	...	...	21 0	16 0	16 0	26 0	28 0	22 0	...	...	...
	CHOTA NAGPORE.															
	South-Western Frontier Agency.															
40	Hazareebagh	U 21 0	19 0	12 0	24 0	24 0	10 0	12 0	12 0	9 0	19 0	20 0	15 0	...	...	...
41	Lohardugga	18 0	19 8	10 8	...	...	16 0	18 0	18 0	16 0	22 0	22 0	17 0	...	...	...
42	Singbhoom	18 0	18 0	11 0	...	...	...	14 0	14 0	12 0	24 0	24 0	24 0	...	...	...
43	Manbhoom	V 16 0	16 0	11 0	D 30 0	...	...	13 0	14 0	10 0	19 0	20 0	15 0	...	...	...

* Return not received.

M In the interior prices range as follow :—Best rice 17 to 19 seers, and common rice 19 to 23 seers per rupee.

N In the interior prices range as follow :—Best rice 16 to 20 seers, and common rice 18 to 23 seers per rupee.

O In the interior prices range as follow :—Wheat 22 to 29 seers, barley 37 to 44-8 seers, best rice 17 seers, common rice 18 to 24 seers, lesser millet 40 to 42-8 seers, maize 30 to 32-8 seers, and gram 25 to 35 seers per rupee.

P In the interior prices range as follow :—Wheat 21 to 24 seers, barley 32 to 37 seers, best rice 9-8 to 14 seers, common rice 18 to 26 seers great millets 24 to 27-8 seers, lesser millets 35 to 44 seers, maize 28 to 32 seers, and gram 27 to 31-8 seers per rupee.

Q In the interior prices range as follow :—Wheat 17 to 20 seers, barley 20 to 25 seers, best rice 13 to 19 seers, common rice 14 to 22 seers, lesser millets 31-8 to 45 seers, maize 31-8 to 40 seers, and gram 17 to 21 seers per rupee.

CALCUTTA,

The 26th October 1875.

Districts of Bengal for the fortnight ending 15*th October* 1875.—(Continued.)

THE SEER OF 80 TOLAS

Great Millet—Cholum, Jowar.			Lesser Millets—Ragi or Murwa, and Cheena.			Maize or Indian-corn.			Gram.			Fire-wood.			Salt.			DISTRICTS.
Present return.	Next preceding return.	Corresponding return of last year.	Present return.	Next preceding return.	Corresponding return of last year.	Present return.	Next preceding return.	Corresponding return of last year.	Present return.	Next preceding return.	Corresponding return of last year.	Present return.	Next preceding return.	Corresponding return of last year.	Present return.	Next preceding return.	Corresponding return of last year.	
																		Eastern Districts.—(Contd.)
S. Ch.	S Ch	S. Ch.	S. Ch	S. Ch	S. Ch	S. Ch.	S. Ch.	S. Ch.	S. Ch.	S. Ch.	S. Ch.	S. Ch	S. Ch.	S. Ch.	S. Ch.	S. Ch	S. Ch	
...	...	...	...	...	...	...	...	...	17 0	16 0	12 0	...	...	...	8 12	8 12	8 4	Tipperah.
...	...	...	...	...	...	...	...	...	16 0	16 0	11 0	120 0	140 0	140 0	8 12	8 12	7 8	Chittagong.
...	...	...	...	...	...	...	...	...	13 0	12 0	10 0	280 0	280 0	280 0	8 0	8 0	8 0	Noakholly.
...	...	...	...	...	...	...	...	...	...	...	...	240 0	240 0	280 0	7 4	7 4	6 6	Chittagong Hill Tracts.
...	...	...	...	...	...	...	...	...	11 3	10 6	8 4	...	...	...	8 0	8 0	7 8	Hill Tipperah.
																		BEHAR.
																		Patna.*
...	...	..	36 4	45 0	22 0	28 0	35 8	21 4	25 0	27 0	16 8	160 0	160 0	180 0	8 4	8 4	7 4	Gya.
32 0	...	...	33 0	37 0	...	31 0	32 0	19 0	32 0	32 0	19 0	140 0	120 0	120 0	8 8	8 4	8 0	Shahabad.
																		Durbhunga.*
...	...	...	30 0	40 0	24 0	27 8	37 8	22 8	25 0	24 0	18 0	140 0	140 0	140 0	7 8	7 4	7 4	Mozufferpore.
...	...	21 0	36 0	36 0	24 0	33 0	37 0	23 8	29 0	31 0	19 8	160 0	160 0	160 0	8 4	8 8	7 12	Sarun
...	...	...	33 0	33 0	29 0	32 0	33 0	28 0	24 0	26 0	16 0	...	...	...	7 8	7 8	7 8	Chumparun.
...	...	...	...	...	...	31 5	29 4	25 2	28 3	28 3	21 0	147 0	126 0	147 0	8 4	8 4	7 8	Monghyr.
...	...	...	...	...	...	31 9	31 9	25 4	25 14	27 12	18 4	151 8	151 8	151 8	8 3	8 3	7 14	Bhagulpore.
...	...	..	...	...	...	...	...	...	22 0	22 0	16 0	160 0	160 0	160 0	8 0	7 8	7 0	Purneah.
...	...	...	40 0	80 0	...	45 0	80 0	35 0	20 0	19 0	17 0	320 0	320 0	320 0	8 0	8 0	7 8	Sonthal Pergunnahs.
																		ORISSA.
...	...	...	21 0	21 0	21 0	...	...	...	15 12	15 12	22 5	200 0	200 0	200 0	12 8	12 8	10 10	Cuttack.
...	...	...	...	...	...	...	...	...	13 2	13 2	21 0	64 0	100 0	100 0	12 0	12 0	12 0	Pooree.
...	...	...	...	...	...	...	...	...	13 0	13 0	10 8	140 0	140 0	280 0	9 0	9 0	8 0	Balasore.
																		CHOTA NAGPORE.
																		South-Western Frontier Agency.
...	...	...	42 0	36 0	30 0	30 0	34 0	27 0	24 0	16 0	13 8	240 0	240 0	240 0	7 8	7 8	7 0	Hazareebagh.
...	...	...	50 0	48 0	48 0	44 0	48 0	36 0	18 0	18 8	16 0	160 0	160 0	160 0	7 0	6 8	6 8	Lohardugga.
...	...	...	...	...	...	...	...	...	16 0	16 0	12 0	320 0	320 0	320 0	6 0	6 0	6 0	Singbhoom.
...	...	...	...	...	...	40 0	...	28 0	16 0	16 0	13 0	260 0	260 0	240 0	7 8	7 8	7 8	Manbhoom.

R In the interior prices range as follow:—Wheat 20 to 25 seers, barley 25 to 40 seers, best rice 11 to 19 seers, common rice 19 to 29 seers, lesser millets 15 to 40 seers, maize 32 to 45 seers, and gram 21 to 25 seers per rupee.

S In the interior prices range as follow:—Wheat 23 to 25 seers, best rice 16 seers, common rice 18 to 19 seers, gram 21 to 22 seers, and *bhadoi* rice from 26 to 28 seers per rupee.

T In the interior prices range as follow:—Wheat 19 to 27 seers, barley 25 to 50 seers, best rice 17 to 24 seers, common rice 18 to 27-8 seers, maize 40 to 45 seers, and gram 20 to 30 seers per rupee.

U In the interior prices range as follow:—Wheat 21 to 23 seers, barley 30 seers, best rice 12 seers, common rice 24 to 25 seers, lesser millets 36 to 50 seers, maize 30 to 35 seers, and gram 21 to 32-8 seers per rupee.

V In the interior prices range as follow:—Wheat 16 to 20 seers, best rice 18 to 20 seers, common rice 21 to 28 seers, maize 40 to 50 seers, and gram 15 to 20 seers per rupee.

Published for general information.

H. J. Reynolds,
Offg. Secy. to the Govt. of Bengal.

Weekly Report of Rainfall compiled at the Meteorological Reporter's Office.

Divisions	Districts	Stations.	Rain from 19th to 25th September 1875.	Rain from 26th September to 2nd Oct. 1875.	Rain from 3rd to 9th Oct. 1875.	Rain from 10th to 16th Oct. 1875.	Rain from 1st January to 30th of September. 1875.	Rain from 1st January to 30th of September. Average.	Rainfall in September 1875.	Average rainfall in September.	Remarks.
BENGAL.			Inches.	Inches.	Inches.	Inches.					
Western Districts.											
Burdwan	Burdwan	Burdwan	2·52	3·75	Nil	1·55	54·93	52·73	13·40	8·68	
		Cutwa	2·43	1 22	Nil	0·46	57·47	51·32	6·16	7 70	
		Culna	1·09	Nil	Nil	1·73	46 37	46·62	3·61	5·58	
		Bood-Bood	1·10	0·10	0·37	0·14	42·90	47·37	9·24	7 50	
		Raneegunge	0·96	1·03	0·06	0·09	45·82	47·51	7·03	8 16	
		Jehanabad	0 24	0·25	0·05	2·11	40·57	49·30	7·79	9·92	
	Bankoora	Bankoora	0·47	1·05	Nil	1 77	52·44	47·66	6·20	7·67	
	Beerbhoom	Sooree	3·25	1·99	0·77	0·02	62·52	49·61	8·95	9·30	
		Hetampore	2·19	1·14	0·30	Nil	74·61	...	7·68	...	
		Jeypore	2·37	1·27	0·76	0·85	..	...	.	...	From 19th Sept. 1875.
	Midnapore	Midnapore	1·59	1·45	Not rec.	1·95	50·20	52·01	6·35	8·68	Not rec. 3rd to 9th Oct. 1875.
		Tumlook	2·91	Nil	ditto	0·50	55·81	51·80	10·11	8·11	Ditto ditto.
		Gurbetta	2 48	1·92	ditto	3·85	47·80	48·94	10·96	9·67	Ditto ditto.
		Contai { Dy. Collr.'s Office	0 05	1·12	ditto	3·00	...	...	...	...	Ditto ditto.
		Contai { Rxe Engr.'s Office	Nil	Not rec.	ditto	Not rec	...	...	...	...	
	Hooghly	Hooghly	2·02	0·15	Nil	0·91	51·40	57·70	4·78	8·20	
		Serampore	0·46	0 69	Nil	2·60	47·40	48 52	4·62	6·81	
	Howrah	Howrah	1·90	0·36	Nil	2·16	56·92	59·62	7·24	10·27	
		Moheshrekha	0·74	Nil	Nil	2·10	...	...	3·92	...	From 31st May 1875.
Central Districts.											
Presidency.	24-Pergunnahs	Saugor Island	0·60	0·10	Nil	3·40	60·31	63·64	12·10	13·30	
		Calcutta	1·78	0·89	Nil	2·67	50·46	59·15	7·41	10·17	
		Alipore { Dispensary	1·79	0·48	Nil	2·38	...	...	...	...	
		Alipore { Jail	1·77	0·61	Nil	2·38	53·86	55·28	8·16	8·95	
		Busseerhat	0·72	0·89	Nil	1·02	54·70	51·30	6·06	8·28	
		Baraset	2 26	3·49	Nil	2·63	60·41	49·50	8·10	7·54	
		Diamond Harbour	0·64	Nil	0·30	3·31	63·16	59·11	9·01	9·90	
		Barripore	1·91	0·12	0·01	4 91	55 46	56·28	7·36	8·38	
		Satkhira	0·54	1·05	Nil	1·03	63 21	51·73	5·77	7·43	
		Barrackpore	0·89	Nil	Nil	2·10	44·60	48·55	3·56	6·09	
		Dum-Dum	1·02	0·20	0·20	1·18	56·74	51 45	6 16	8·53	
	Nuddea	Kishnaghur	1 34	1·09	Nil	0·63	53·64	50·76	5·83	7·29	
		Bongong	1·70	0·12	Nil	0·49	60·98	48 58	4 84	6·69	
		Meherpore	2·45	0·80	0·02	0·23	49·20	48·50	4·93	7 01	
		Chooadanga	0·47	4·03	Nil	0·12	49 23	50·42	7·63	8·39	
		Kooshtea	0·68	0·83	Nil	0·35	55·12	49·57	3 78	8·37	
		Ranaghat	2·15	Nil	Nil	0·82	52·99	45·28	5·72	5·96	
	Jessore	Jessore	0·81	2·15	Nil	0 25	63·10	57·55	6·49	8·94	
		Nurrail	Nil	0·11	Nil	0·22	59·08	57·83	1·54	7·07	
		Khoolna	0·20	1·20	0·30	0·20	59·15	58·49	3·90	8·15	
		Jhenida	7·26	0·80	Nil	0·01	65·61	60·48	9·89	9·01	
		Bagirhat	0·91	3 95	Nil	0·84	70·57	60·33	6·36	8·13	
		Magoorah	0·56	0·84	0·26	1·16	62 92	48·84	5·84	8·04	
	Moorshedabad	Berhampore	1·91	0·95	0·50	0·40	52·78	47·46	6·56	9·30	
		Rampore Haut	0·63	1·17	Nil	0 22	56·34	...	9·51	..	
		Lallbagh	1·10	0·25	0·49	0·35	56·50	47·24	10·12	10·63	
		Judgypore	0·65	2·87	Nil	0·02	43·64	48·26	9·67	10·71	
		Azimgunge	3·17	0·53	Nil	0·16	51·83	...	10·03	6·63	
		Lallgolla	1·14	3·30	Nil	Nil	45·67	...	9·98	...	
		Kandee	1·41	0·35	0·12	0·25	...	...	9·44	...	From 14th Mar. 1875.
Rajshahye.	Dinagepore	Dinagepore	1·54	0·26	Nil	Nil	43·60	72·75	5·46	12·75	
	Maldah	Maldah	3·98	0·55	Nil	Nil	54·88	48·05	8·21	10·74	
		Chanchal	2·96	0 36	Nil	Nil	62·16	...	8·44	...	
	Rajshahye	Bauleah	2 55	1·46	Nil	0·41	48·14	52·97	8·91	10·87	
		Nattore	Not rec.	0·67	Nil	0·45	...	...	...	...	Not rec. 19th to 25th Sept. 1875.
	Rungpore	Rungpore	0·40	0·36	Nil	Nil	60·22	78·57	3·45	11·69	
		Bhowanigunge	1·98	2·07	Nil	0·11	52·59	60·19	5·86	13·03	
		Kurigram	1·78	0·07	Nil	Nil	..	...	4 52	...	From 25th July 1875.
		Bagdogra	1·72	0·15	Nil	Not rec.	..	...	3·50	...	Ditto ditto.
	Bogra	Bogra	2 39	0·33	Nil	1·30	55·96	76·22	6·56	14·17	
	Pubna	Pubna	1·66	1·00	Nil	0·25	46·35	62·27	6·14	11·38	
		Serajgunj	1·50	0·20	Nil	0·60	53·40	53·79	3·77	9·98	
	Darjeeling	Darjeeling { Telegraph Office	Not rec.	Not rec.	Not rec.	Not rec.	..	...	...	...	
		Darjeeling { Hospital	3·52	0·04	0·05	Nil	114·79	112·83	11·44	17·31	
Cooch Behar.	Julpigoree	Julpigoree	4·41	1·44	Nil	Nil	105·94	121·34	9·65	24·79	
		Boda	0·04	Nil	Nil	Nil	72·07	78·50	0·64	16·59	
		Buxa { Commissioner's Office	6·25	5·07	0·29	0·27	.	...	...	...	
		Buxa { Civil Surgeon's Office	6·20	0·09	0 90	Not rec.	149·94	214·39	18·75	34·68	
		Titalya	2·45	0·63	Nil	Nil	90·99	103·19	8·89	21·24	
	Cooch Behar Tributary States	Cooch Behar	2·81	0·23	Nil	Nil	90·40	119·93	5·19	16·77	

Divisions.	Districts.	Stations.	Rain from 19th to 25th September 1875.	Rain from 26th to 2nd October 1875.	Rain from 3rd to 9th October 1875.	Rain from 10th to 16th October 1875.	Rain from 1st January to 30th of September. 1875.	Rain from 1st January to 30th of September. Average.	Rainfall in September 1875.	Average rainfall in September.	Remarks.
BENGAL.—(*Continued.*)											
	Eastern Districts.		Inches.	Inches.	Inches.	Inches.					
Dacca	Dacca	Dacca—Telegraph Office	0·14	0·98	0·41	Nil	...	.....	...	...	
		Dacca—Hospital	0·35	Nil	Nil	Nil	59·20	65·35	6·29	8·52	
		Moonsheegunge	0·10	Nil	Nil	Nil	50·82	.....	4·80	7·41	
		Manickgunge	0·21	Nil	Nil	Nil	53·41	.....	4·39	8·02	
	Fureedpore	Fureedpore	0·03	0·92	0·61	0·58	67 01	67·93	7·64	9 47	
		Goalundo	0·82	Nil	0·61	0·69	61·46	50·52	5 48	8·45	
		Madaripore	Nil	2·03	1·75	0·42	62·02	64·90	6·55	8·47	
	Backergunge	Burrisal	0·28	3·66	0·11	0·97	66·81	68·02	9 44	10·81	
		Perozepore	0·29	0·50	Nil	0·60	73·28	62·87	5·19	9·28	
		Patooakhally	0·10	1·22	0 86	1·27	116·08	.....	12·60	10·20	
		Dowlutkhan	Nil	2·45	3·30	Nil	106·84	89 09	13·09	12·25	
	Mymensingh	Mymensingh	3·44	3·85	0·93	1·43	77·73	90·30	11·29	13·30	
		Jamalpore	3·75	4·65	Nil	0·35	74 71	71·63	12· 5	14·57	
		Atia	2·73	Nil	0·20	0·50	70·79	61·68	7·21	11·88	
		Kishoregunge	1·03	2·26	1·50	0·05	85·51	82·52	8·32	15·35	
Chittagong	Chittagong	Chittagong—Telegraph Office	1·30	4·70	0·80	Nil	...	.....	...	...	
		Chittagong—Jail	1·71	7·29	0·60	Nil	133·56	90·39	13·92	13 14	
		Cox's Bazar	3·51	3·52	1·73	0·24	145·01	132 95	20·86	15·95	
	Noakholly	Noakholly	0·09	0·42	1·05	Nil	118·06	94·09	9·47	15·61	
	Tipperah	Comillah	0·60	Not rec.	0·30	Nil	...	.....	...	...	Not rec. 26th Sept. to 2nd Oct. 1875.
		Brahmunberiah	0·27	ditto	0·14	Nil	...	.....	...	...	
	Chittagong Hill Tracts.	Rungamatee Hill	2·50	1·16	0·65	0·20	101·26	82 32	7·86	10·05	
	Hill Tipperah	Hill Tipperah	0·52	0·85	1·98	0·09	98·45	...	3·86	7·49	
BEHAR.											
Patna	Patna	Patna	0·23	Nil	Nil	Nil	45·35	36·11	5 36	7·12	
		Behar	0·83	Nil	Nil	Nil	38·07	41·04	3·23	5·73	
		Barh	1·29	0·60	Nil	Nil	41·45	36·87	4·61	7·62	
		Dinapore—Jail	0·60	Nil	Nil	Nil	...	.....	...	...	
		Dinapore—Cantonment	1·05	Nil	Nil	Nil	43·89	40·66	4·40	8·37	
	Gya	Gya	4·32	0·80	Nil	Nil	...	39·75	7·29	6·86	Not rec. 1st to 4th Aug. 1875.
		Nowadah	1·43	Nil	Nil	Nil	39·20	44·79	3·24	7·68	
		Arungabad	1·12	0·35	Nil	Nil	42·57	41·54	3·75	6·60	
		Jehanabad	2 40	Nil	Nil	Nil	32·68	.....	3·26	...	
	Shahabad	Arrah	1·76	0·16	Nil	Nil	33·06	45·05	3·80	9·84	
		Sasseram	Not rec.	0·12	Nil	Nil	..	.....	...	...	Not rec. 19th to 25th Sept. 1875.
		Buxar	0 63	0·13	0·09	Nil	42·01	39·28	4 51	7·87	
		Bhubooah	1·32	0·38	Nil	Nil	49·17	48·59	7·17	7·64	
	Mozufferpore	Mozufferpore	1·92	Nil	Nil	Nil	...	.....	...	...	Not rec. 12th to 18th Sept 1875.
		Hajeepore	1·30	0·52	Nil	0·11	56·16	44·73	9·52	10·54	
		Seetamurhee	1·10	0·26	Nil	Nil	26 07	43·69	2·47	10·61	
	Durbhunga	Durbhunga	3·20	Nil	Nil	Nil	45·82	48·04	7·19	11·35	
		Mudhoobunnee	1·26	0·13	Nil	Nil	34·76	44·87	3·21	12·24	
		Tajpore	2·79	Nil	Nil	Not rec.	43·83	41·01	7·09	9·58	
	Sarun	Chupra	0·68	Nil	Nil	Nil	32·44	35·31	4·15	6·97	
		Sewan	1·56	Nil	Nil	Nil	43·02	49·11	5·28	11·86	
	Chumparun	Motiharee	1·79	0·75	Nil	Nil	47·78	42·95	8·63	8·37	
		Bettiah	1·18	1·00	Nil	Nil	51·68	52 04	5·65	11·24	
Bhagulpore	Monghyr	Monghyr	0·35	0·25	Nil	Nil	40·46	38·08	4·25	7·78	
		Begoo Serai	1·43	Not rec.	Nil	Nil	...	.....	...	...	Not rec. 26th Sept. to 2nd Oct. 1875.
		Jamooee	1·30	Nil	Nil	Nil	45·48	44·42	4·65	7 17	
	Bhagulpore	Bhagulpore	0·79	0·77	Nil	Nil	36·47	42·56	4·45	7·80	
		Soopool	Nil	0·60	Nil	Nil	43·50	47 22	3·27	10·76	
		Muddehpoora	0 80	0·50	Nil	Nil	42·26	47·78	4·35	11·41	
		Banka	4·68	0·31	0·25	0·45	38·95	42·69	7·25	10·02	
		Sonbursa	0·30	0·59	Nil	Nil	42·68	...	7·90	..	
	Purneah	Purneah	2·86	Nil	Nil	Nil	44·16	58·81	5·09	13 77	
		Kissengunge	1·79	0·24	Nil	Nil	53·35	67 85	3·38	12·15	
		Arrareah	0 27	0·07	Nil	1·43	46·64	.....	1·80	13·84	
	Sonthal Pergunnahs	Nya Doomka	0·39	0·16	0·38	0·08	53·78	52·89	6·50	9·90	
		Rajmehal	3·50	0·20	Nil	Nil	...	.....	...	...	Not rec. 1st to 7th Aug., and 5th to 11th Sept. 1875
		Deoghur	1·35	Not rec.	Nil	Nil	...	.....	...	...	Not rec. 26th Sept. to 2nd Oct. 1875.
		Jamtara	2·96	0·10	Nil	0·11	48·79	.....	5·80	5·09	
		Godda	4·05	Nil	Nil	0·08	35·97	.....	7·13	...	

Divisions.	Districts.	Stations.	Rain from 19th to 25th September 1875.	Rain from 26th Sept. to 2nd October 1875.	Rain from 3rd to 9th Oct. 1875.	Rain from 10th to 16th October 1875.	Rain from 1st January to 30th of September.		Rainfall in September 1875.	Average rainfall in September.	Remarks.
							1875.	Average.			
ORISSA.			Inches.	Inches.	Inches.	Inches.					
Orissa.	Cuttack	Cuttack ... Telegraph Office	2·40	2·10	Nil	Nil	...	...	...	...	
		Cuttack ... Hospital ...	3·11	3·28	Nil	Nil	81·67	49·44	19 26	9·67	
		Jajpore	1·00	0·40	Nil	Nil	59 80	55·37	18·15	10·06	
		Kendraparah	0·8	0·80	Nil	Nil	56·40	48·39	11·70	7·70	
		Jugutsingpore	3·40	0·80	Nil	Nil	...	...	...	7·57	Not rec. 2nd July to 11th Sept. 1875.
		False Point	1·40	2·30	0·95	Nil	81·55	59 48	14·10	11·30	
	Pooree	Pooree	2·28	0·25	1·47	Nil	49·15	45·20	11 37	9·27	
		Khoordah	2·09	3·81	1·35	Nil	78·34	56·10	17·70	11·10	
	Balasore	Balásore . Exc. Engr.'s Office	0·37	Not rec.	Not rec.	2·00	...	...	...	...	From 16th May 1875.*
		Balasore .. Collector's Office	0·26	0·43	Nil	0·11	57·08	56·55	12·60	12·92	
		Bhuddruck	0·52	0·30	Nil	Nil	48·65	46·35	11·88	9·12	
		Jellasbre	0·31	0·39	0 44	1 26	55·59	...	8·54	...	
		Sorah	0·30	0·97	Nil	Nil	58·09	...	15·43	..	
		Chandbally	0·76	0 95	Nil	Nil	54 36	...	8·60	...	
	Cuttack Tributary Mehals.	Sumbalpore	3·02	0·21	Nil	Nil	63 51	49·30	14·65	7·70	
	CHOTA NAGPORE.										
	South-Western Frontier Agency.										
	Hazareebagh	Hazareebagh... Jail ...	0·52	Nil	Not rec.	Not rec.	42·56	47·86	5·35	8·25	
		Hazareebagh... Dispensary ...	0·51	0·08	ditto	ditto	...	...	..	...	
		Pachumba	1·82	0·60	ditto	ditto	46·66	46·43	7·10	8·39	
	Lohardugga	Ranchee	2·33	0·07	0·04	Nil	57·96	41·95	8·74	7·47	
		Palamow	0·38	0·25	Nil	Nil	43·06	49·16	5·95	8·42	
	Singbhoom	Chyebassa	1·24	0·90	Nil	0·17	60·05	49·56	8·52	10·03	
	Manbhoom	Purulia	2·16	Nil	Nil	0·37	51·76	41·26	6·94	7·07	
		Govindpore	0·13	ditto	Nil	0·84	49·80	50·61	5·03	8·01	
	ASSAM & ADJACENT HILLS.										
	Sylhet	Sylhet	0·80	10·64	0·15	2·36	180·99	144·92	18·95	17·67	
	Seebsaugor	Seebsaugor	0·72	2·08	2·41	Not rec.	95 67	88·66	7·24	10·69	
		Golaghât	0·04	4·21	3·55	ditto	74·07	76·90	6 79	9·12	
		Jorehaut	2·33	1·94	1·45	ditto	82·80	80·34	8·31	80·52	
		Nazeeran	1·19	1·83	1·06	ditto	88·96	82·94	4·81	9·95	
		Deopanie	0·98	1·50	1·33	ditto	77·64	...	4·42	...	
		Hattiepootie	0·85	1·10	0·42	ditto	82·50	...	3 86	...	
		Mazengah	0 74	1·51	0 62	ditto	77·23	...	4·35	...	
		Suntuck	1·79	0·79	0·71	ditto	94·84	...	3·71	...	
		Cherideo	0 95	1·73	1·49	ditto	101·08	...	4 14	...	
		Benares	Not rec.	Not rec.	0·08	ditto	...	...	...	...	Not rec. 19th Sept. to 2nd Oct. 1875.
		Akyab	2·40	0·60	4·20	0 20	179·52	185·64	20·64	24·56	

* Not rec. 26th Sept. to 9th Oct. 1875.

CALCUTTA,
The 23rd October 1875.

W. G. WILLSON,
Offg. Meteorological Reporter to the Govt. of Bengal.

NOTE ON THE RAINFALL IN SEPTEMBER 1875.

(Continued from the Gazette of the 15th of September.)

The rain which fell in September was below the average quantity, except at a few stations throughout Bengal, Behar, and Chutia Nagpore. In Orissa the September rainfall was unusually heavy up to about the 18th of the month.

In Chutia Nagpore, in Western Bengal (excepting the Hooghly and Howrah districts, where the rainfall has been scanty), and in the country lying round the Rajmehal Hills, comprised in the districts of Moorshedabad, Maldah, and the Sonthal Pergunnahs, the deficiency has been inconsiderable. In parts of the 24-Pergunnahs, in Nuddea, Jessore, and in the Eastern districts (excepting parts of Backergunge and Chittagong), it has been somewhat greater. But throughout the Northern districts of Bengal, comprised in the Rajshahye division, and throughout the greater portion of Behar, the September rainfall was excessively scanty.

The country over which the deficiency of rainfall has been greatest, not only in September but in the earlier months of the monsoon, June and July, lies north of the Ganges, extending from Chumparun on the west to Assam on the east. And, contrary to the usual law of distribution of rainfall in this district, the defect has been generally greater at places near the Himalayan range than at places further south. Thus at Cooch Behar only 5·19 inches of rain was registered in September last against an average of 16·77 inches for the month, at Bodah 0·64 (average 3·38); at Kishengunge 3·38 (average 12·15); at Arrareah 1·86 inches (average 13·84); at Soopool 3·27 inches (average 10·76); at Madhubani 3·21 (average 12·24); and at Seetamarhee 2·47 inches against an average of 10·61 inches. At the last mentioned place, and also at Dinagepore, the total rainfall registered up to the 30th of September was not less than 40 per cent. below the averages of past years.

In the subjoined table the rainfall in September 1875, and the total rainfall of the year from the 1st of January to the 30th September, are compared with the normal rainfall for the same periods. The mean of all returns received from each district is taken as the average rainfall of the district.

Comparison of the District Rainfall of 1875 *with Averages.*

Divisions.	Districts.	Rainfall in September 1875.	Normal rainfall in September.	Rainfall from 1st January to 30th September 1875.	Normal rainfall from 1st January to 30th September.
Burdwan	Burdwan	7·87	7·91	48·01	49·14
	Bankoora	6·20	7·67	52·44	47·66
	Beerbhoom	8·29	9·30	68·56	49·61
	Midnapore	9·14	8·82	51·27	50·92
	Hooghly	4·70	7·50	49·40	53·11
	Howrah	5·58	10·27	56·92	59·62
Presidency	24-Pergunnahs	7·37	8·86	57·49	54·59
	Nuddea	5·45	7·28	53·52	48·85
	Jessore	5·67	8·22	63·40	57·25
	Moorshedabad	9·33	9·32	51·13	47·65
Rajshahye	Dinagepore	5·46	12·75	43·60	72·75
	Maldah	8·32	10·74	58·27	48·05
	Rajshahye	8·91	10·87	48·14	52·97
	Rungpore	4·33	12·36	50·40	69·38
	Bogra	6·56	14·17	55·96	76·22
	Pubna	4·95	10·08	51·37	58·03
	Darjeeling	11·44	17·31	114·79	172·83
	Julpigoree	9·48	24·32	104·78	128·35
	Cooch Behar	5·19	16·77	90·40	110·93
Dacca	Dacca	5·16	7·98	54·48	65·35
	Fureedpore	6·56	8·80	63·50	61·12
	Backergunge	10·23	10·62	90·75	73·53
	Mymensing	9·72	13·77	77·18	77·28
Chittagong	Chittagong	17·30	14·54	139·28	114·67
	Noakholly	9·47	15·61	118·06	94·09
	Tipperah	.....	.....	.....	.....
	Chittagong Hill Tracts	7·86	10·95	101·26	82·32
	Hill Tipperah	3·86	7·49	98·45	.....
Patna	Patna	4·40	7·21	42·34	38·67
	Gya	4·38	7·05	38·15	42·03
	Shahabad	5·16	8·45	41·41	44·31
	Mozufferpore	5·99	10·57	41·11	44·21
	Durbhanga	5·83	11·06	41·47	44·64
	Sarun	4·71	9·41	37·73	42·31
	Champarun	7·14	9·80	49·70	47·40
Bhagulpore	Monghyr	4·45	7·47	45·97	41·25
	Bhagulpore	5·44	10·00	40·77	45·06
	Purneah	3·44	13·25	48·05	63·23
	Sonthal Pergunnahs	6·50	7·49	45·51	52·89
Orissa	Cuttack	14·55	9·26	69·85	51·23
	Pooree	14·53	10·18	68·74	50·65
	Balasore	11·47	11·02	54·35	51·45
	Sambalpore	14·65	7·70	63·51	49·30
Chutia Nagpore ...	Hazarebagh	6·22	8·32	44·[illegible]	47·14
	Lohardugga	7·34	7·94	59·51	45·55
	Singhbhoom	8·32	10·05	60·05	49·56
	Maunbhoom	6·43	7·54	50·78	46·93
Assam	Sibsagar	5·29	9·57	85·37	82·21
	Sylhet	18·95	17·67	180·99	144·92
Arrakan	Akyab	20·64	24·50	179·52	185·64

Calcutta,
The 23rd October 1875.

W. G. Willson,
Offg. Meteorological Reporter to the Govt. of Bengal.

Meteorological Telegraphic Report for the period 17th to 23rd October 1875.

Stations	Date.	Hour.	Barometer reduced to 32°.	Barometer reduced to sea-level.	Thermometer. Dry.	Thermometer. Wet	Humidity Sat.=100.	Wind. Direction.	Wind. Velocity.	Rain.	Clouds.	Weather initials.
Calcutta.	Oct. 17th	10	29·896	29·914	82·0	78·9	87	E	...	0·06	K	scuds.
		16	29·791	29·809	84·0	79·0	79	S E	...	...	K	
	18th	10	29·895	29·913	84 3	78·0	74	N E	...	...	K	
		16	29·781	29·799	87·6	78·7	65	E S E	...	...	K	
	19th	10	29·869	29·887	83·0	78·0	78	W by S	...	...	K, C	
		16	29·765	29·783	80·0	78·0	68	W N W	...	...	C, CS	
	20th	10	29·910	29·928	84·0	79·8	83	W S W	...	...	K	
		16	29·831	29·849	81·8	78·0	85	N E	...	0·26	.....	o
	21st	10	29·976	29·994	83·3	79·6	84	E	...	...	CS, CK	
		16	29·864	29·8×2	85·1	77·4	66	E	...	...	CK	
	22nd	10	29·958	29·976	80·4	74·7	75	E by N	...	...	.....	o
		16	29·851	29·869	81·6	74·5	7·	N E	...	...	CK	
	23rd	10	29·953	29·971	74·8	71·0	82	.....	...	0·07	.....	o
		16	29·859	29·877	74·7	73·0	91	.....	...	0·04	.....	o
Saugor Island.	17th	10	29·894	29·900	80	78	91	E N E		2·5	0·20	N	b, p, v, g.
		16	29·801	29·807	81	77	82	E N E		4·9	0·30	KS	b, v, p.
	18th	10	29·903	29·909	85	79	75	E N E		3·0	...	N	b, v
		16	29·804	29·810	85	79	75	W S W		1·2	...	N	b, v, g
	19th	10	29·883	29·889	85	80	79	N W		0·6	...	N	b, v
		16	29·782	29·788	86	79	72	S W		2·3	...	N	b, v
	20th	10	29·914	29 920	85	79	75	S S E		1·8	1·10	N	b, v
		16	29·832	29·838	86	79	72	S E		3·7	...	N	b, v
	21st	10	29·956	29·962	87	79	68	N E		4·0	...	N	b, v
		16	29·882	29·888	78	77	95	E		8·0	0·70	N	b, p, g
	22nd	10	29·951	29·957	82	77	78	E N E		3·4	0·10	N	b, v
		16	29·833	29·838	84	77	71	N E		7·5	...	KS	b, v
	23rd	10	29·944	29·950	75	72	85	N N E		8·0	0·20	N	d, v
		16	29·852	29·858	74	73	95	E N E		5·4	0·10	N	d, v, g scuds.
Chittagong.	17th	10	29·857	29·949	83	77	75	W		4·2	0·60	C, CS	b, v
		16	29 717	29·809	86	76	61	W N W		1·4	...	K, S	b, v
	18th	10	29·824	29·916	83	78	78	N N W		2·3	...	C	b, v
		16	29·702	29·793	88	81	72	W S W		5·1	...	CS, CK	b, v
	19th	10	29·803	29·895	84	78	75	N		0·5	...	CK, KS	b, v
		16	29·702	29·794	87	78	65	W		4·5	...	KS	b, v
	20th	10	29·842	29·934	83	79	83	N		0·9	...	C, CK	b, v
		16	29·751	29·843	89	81	69	W		1·2	...	KS	b, v
	21st	10	29·879	29·971	86	79	72	N		0·6	...	CK, KS	b, v
		16	29·758	29·849	88	80	69	W S W		2·7	...	C, CK, KS	
	22nd	10	29·877	29 970	82	75	70	W N W		2·2	...	C, KS	b, v
		16	29·764	29·856	83	73	60	N N W		3·9	...	CK, CS	b, v
	23rd	10	29·822	29·915	79	75	82	N W		2·8	...	CS, CK, KS	g
		16	29·750	29·843	79	75	82	N N W		1·9	...	CK, CS, N	g
Madras.	16th	10	29·908	29·938	74	72	90	E S E		7	0·69	.....	o
		16	29·776	29·806	80	75	78	N		10	0·01	.....	cloudy.
	17th	10	29·890	29·920	82	75	70	N N W		7	...	... ..	cloudy.
		16	29·761	29 791	81	75	74	N by W		4	...	.....	cloudy.
	18th	10	29·880	29·910	76	73	86	N by W		4	0·05	... ..	o
		16	29·766	29·796	76	72	81	N by W		4	0·05	.....	o
	19th	10	29·857	29·887	80	76	82	N by W		6	...	.....	cloudy.
		16	29·751	29·781	81	75	74	N N W		10	0·02	.....	cloudy.
	20th	10	29·825	29·855	76	73	86	N N W		9	1·27	.....	cloudy.
		16	29·701	29·731	76	74	90	N N W		5	0·40	.....	o
	21st	10	29·802	29·832	83	76	71	N W by N		6	0·77	.....	cloudy.
		16	29·720	29·750	82	78	82	S E by E		5	0·01	.....	cloudy.
	22nd	10	29·837	29·867	84	78	75	S		7	0 09	.....	cloudy.
		16	29·716	29·746	84	78	75	S E by S		8	...	.....	o
Cuttack.	17th	10	29·803	29·885	85	76	64	N N E		0·07	...	CK, C	
		16	29·706	29·788	87	77	61	N N E		3·4	...	CK, N	
	18th	10	29·820	29·902	86	77	64	N N E		2·1	...	CK, C	
		16	29·714	29·797	82	75	70	E N E		5·6	...	K, N	p
	19th	10	29·800	29·882	86	78	68	N N E		0·7	...	C, CK	
		16	29·714	29·797	82	76	74	E		4·5	...	C, K, N	p
	20th	10	29·820	29·902	85	78	71	N E		0·5	...	C, CK, C	
		16	29·726	29·808	85	77	68	E N E		4·4	...	N, KS, C	
	21st	10	29·845	29·928	82	77	78	E N E		2·3	2·50	KS, C	
		16	29·778	29·861	80	77	86	N E		4·7	0·20	CK, N, P	
	22nd	10	29·865	29·947	83	78	78	E		2·5	0·80	C, CK, KC	
		16	29·754	29·837	76	74	90	S E		3·9	0·90	N	r
	23rd	10	29·849	29·933	75	73	90	E N E		2·1	2·90	N	r
		16	29·742	29·826	74	72	90	N E		6·2	0·10	N	r
Akyab.	17th	10	29·902	29·923	85	80	79	E N E		2·7	0·40	.....	b
		16	29·791	29·812	84	79	79	N N E		4 1	...	.....	b
	18th	10	29·896	29·917	84	78	75	N E		2·5	...	.....	b, g
		16	29·786	29·807	87	79	68	W		3·3	...	.....	b
	19th	10	29·861	29·882	86	81	79	N E		1·5	...	.....	b
		16	29·776	29 797	86	79	72	W		4·6	...	.....	b
	20th	10	29·914	29·935	85	80	79	N E		1·2	...	.....	b
		16	29·813	29·834	87	80	72	S W		3·3	...	.....	b
	21st	10	29·941	29·962	86	81	79	N E		1·4	...	.....	b
		16	29·843	29·864	87	80	72	W		5·3	...	.....	b
	22nd	10	29·924	29·945	85	81	83	E N E		2·6	...	.....	b
		16	29·806	29·827	87	80	72	W		5·0	...	.....	b
	23rd	10	29·886	29·907	84	79	79	E N E		2·8	...	.....	b
		16	29·776	29·797	86	80	75	W S W		3·5	...	... ..	

* Velocity of wind in miles per hour.

CALCUTTA,
The 23rd October 1875.

W. G. WILLSON,
Offg. Meteorological Reporter to the Govt. of Bengal.

Results of the Meteorological Observations taken at the Surveyor-General's Office, Calcutta, from 15th to 21st October 1875.

Month.	Date.	Mean reduced barometer.	Thermometer.			Mean dry bulb.	Mean wet bulb.	Computed mean dew-point.	Mean degree of humidity.	Wind.			Rain.	Moon's phases.	General Remarks.
			Highest reading.	Lowest reading.	Max. solar radiation.					Prevailing direction.	Max. pressure.	Daily velocity.			
		Inches.	○	○	○	○	○	○			lb.	Miles.	In.		
Oct.	15th	29·866	84·5	76·5	140·0	79·6	75·8	73·1	0·81	S E E & N E	...	99·9	0·45	○	Clear; cirrostrati and overcast. Sheet lightning at 5 P.M. Slight rain at 11½ A.M. and 10 P.M.
	16th	·850	77·8	74·7	...	76·0	74·8	74·0	·94	N E & E S E	...	174·4	2·22	...	Overcast and cirri. Sheet lightning at 1 and 5 A.M. Rain from 2 A.M. to 4 P.M.
	17th	·848	86·5	75·0	146·0	79·5	77·0	75·2	·87	E	...	146·2	0·06	...	Cirri and cumuli. Light rain at 5½ and 7 A.M.
	18th	·848	88·9	77·0	140·8	82·3	78·1	75·2	·80	E by N & S S W	...	77·0	.....	...	Cirri and cumuli.
	19th	·820	86·5	78·5	127·0	82·0	78·5	76·0	·83	S S W, S W, & W by S	...	55·1	.....	...	Cirrocumuli, cumuli and cirri. Slightly foggy at 7 and 8 P.M. Drizzled at 12½ P.M.
	20th	·854	88·0	78·2	138·0	81·2	78·6	76·8	·87	W S W & E	...	56·1	0·26	...	Cirri, cumuli, and overcast. Thunder at 2 P.M. Slight rain at 10½ A.M. and between 2 and 3 P.M.
	21st	·910	87·4	79·0	134·5	82·1	78·3	75·6	·81	E by N & E	...	90·4	.....	◐	Cirrocumuli, cirrostrati and overcast.

The mean barometer, as likewise the dry and wet bulb thermometer means, are derived from the twenty-four hourly observations made during the day.

The dew-point is computed with the Greenwich constants. The figures in column 10 represent the humidity of the air, the complete saturation of which being taken at unity. The receiver of the lower raingauge is 1½ feet, and that of the anemometer 70 feet 10 inches above the level of the ground. The velocity of wind, as indicated by Robinson's anemometer, is registered from noon to noon

		○
The extreme variation of temperature during the past seven days	...	14·2
The maximum temperature during the past seven days	...	88·9
The maximum temperature during the corresponding period of the past year	...	89·0
The mean humidity during the past seven days	...	0·85
The mean humidity during the corresponding period of the past year	...	0·81
		Inches.
The total fall of rain from 15th to 21st ... by lower raingauge	...	2·99
The total fall of rain from 15th to 21st ... by anemometer gauge	...	2·74
Ditto ditto ditto, average of twenty-one previous years	...	0·74
Ditto ditto between the 1st January and the 21st October	...	59 53
Ditto ditto ditto, average of twenty-one previous years	...	64·76

GOPEENAUTH SEN,
In charge of the Observatory.

The 25th October 1875.

PUBLIC WORKS DEPARTMENT,—BENGAL.

GENERAL ESTABLISHMENT.—No. 538.—*The 25th October* 1875.

Statement showing heights over mean sea-level and low water on Rivers Ganges, Bhagirathee, and Brahmapootra during the month of September 1875.

Date.		RIVER GANGES.														RIVER BHAGIRUTHEE.				BRAHMAPOOTRA.	
		Benares.		Buxar.		Dinapore.		Monghyr.		Sahebgunge.		Rampore Bauleah.		Goalundo		Berhampore.		Kishnaghur.		Gowhatty.	
	Miles.			90.		177.	87.	287.	110.	381.	94.	471.	90.	691.	130.			70.			
	Distance.			From Benares		From Benares	From Buxar	From Benares	From Dinapore	From Benares	From Monghyr	From Benares	From Sahebgunge ...	From Benares	From Rampore Bauleah ...			From Berhampore ...			
		Height over low water.	Height over mean sea-level.	Height over low water.	Height over mean sea-level.	Height over low water.	Height over mean sea-level.	Height over low water.	Height over mean sea-level.	Height over low water	Height over mean sea-level.	Height over low water.	Height over mean sea-level.	Height over low water.	Height over mean sea-level.	Height over low water.	Height over mean sea-level.	Height over low water.	Height over mean sea-level.	Height over low water.	Height over mean sea-level.
1st	...	...	...	18'7"	187'90	20'6"	160'50	18'11"	120'76	25'1"	98 08	24'0"	66'00	20'3"	29'19	26'9"	59'15	25'2"	33'95	28'2½"	176'96
2nd	...	...	...	18'9"	188'07	19'10"	159 83	18'8"	120'51	24'8"	97'66	23'10"	65'83	20'5"	29 35	26'6"	58'90	25'2"	33'95	28'1½"	176'86
3rd	...	...	...	17'10"	187'15	20'6"	160 59	18'3"	120'10	24'4"	94'33	23'6"	65'50	20'6"	29'44	26'2"	58'56	25'2"	33'95	28'1½"	176'86
4th	...	...	...	17'6"	186 82	19'5"	159'41	18'0"	119'85	24'0"	93'00	23'9"	65 08	20'5"	29'35	25'11"	58'31	25'1"	33'87	27'11"	176'66
5th	...	...	...	17'5"	186 65	18'10"	158'83	17'10"	119'68	23'5"	91'41	23'9"	65 00	20'3"	29'60	25'7"	57'98	25'1"	33'87	27'8½"	176'46
6th	...	...	...	17'3"	186'57	18'5"	158'41	16'6"	118'35	22'6"	90'50	22'5"	64'41	20'4"	29'27	25'4"	57'73	25'0"	33'79	27'7½"	176'26
7th	...	...	...	17'3"	186'57	17'11"	157'91	16'1"	117'93	21'10"	89'83	22'0"	64'00	20'2"	29'10	24'11"	57'31	24'10"	33'62	27'5"	176'16
8th	...	...	...	17'3"	186'57	17'10"	157'83	16'1"	117'93	21'2"	89'16	21'5"	63'41	20'3"	29'19	24'4"	56'73	24'8"	33'45	26'11"	175'66
9th	...	...	...	17'2"	186'48	18'4"	158'33	15'7"	117 43	20'8"	88'66	20'9"	62'75	20'2"	29 10	23'10"	56'23	24'5"	33'20	26'7½"	175'36
10th	...	...	...	17'2"	186'48	18'6"	158'50	15'11"	117 76	20'8"	88'66	20'4"	63'33	20'0"	28'94	23'5"	55'81	24'3"	33'04	26'11"	174'66
11th	...	...	...	17'4"	186'65	18'10"	158'83	16'0"	117'85	20'10"	88'83	20'6"	63'50	19'10"	28 77	23'5"	55'81	24'0"	32'79	25'5"	174'16
12th	...	...	...	18'6"	187'48	19'3"	159'25	16'3"	118'10	20'10"	88'83	20'4"	62'33	19'7"	28'52	23'3"	55'75	23'10"	32'62	25'6"	173'76
13th	...	...	...	20'5"	189'73	19'4"	159'33	16'6"	118'35	20'10"	88'83	20'4"	62'33	19'5"	28'35	23'0"	55'40	23'8"	32'45	24'5"	173'16
14th	...	...	...	24'11"	194'23	21'6"	161'50	17'9"	118'85	20'10"	88'83	20'5"	62'16	19'3"	28'19	22'10"	55'23	23'5"	32'20	25'3½"	172'46
15th	...	...	...	25'8"	195'08	22'8"	162'66	17'5"	119'26	21'7"	88'58	20'1"	62'08	19'2"	28 10	22'8"	55'06	23'4"	32'18	22'11"	171'66
16th	...	...	...	26'11"	196'23	22'10"	162'83	19'5"	121'26	22'6"	90'50	20'6"	62'50	19'10"	27'77	22'9"	55'15	23'1"	31'67	22'2½"	170'96
17th	...	...	...	26'0"	195'32	22'6"	1.2'50	19'11"	121'76	23'6"	91'50	20'11"	62'91	18'11"	27'85	23'0"	55'40	22'10"	31'62	20'5"	169'16
18th	...	...	...	25'0"	194'32	22'1"	162'08	19'11"	121'76	23'9"	91'25	21'2"	63'16	19'0"	27'94	22'6"	55'90	22'9"	31'54	19'7½"	168'36
19th	...	...	...	24'0"	193'32	21'0"	161'00	19'1"	120'93	23'1"	91'08	21'0"	63 50	18'11"	27'85	23'6"	55'90	22'9"	31'54	18'5"	167'16
20th	...	...	...	23'2"	192'48	20'5"	160'41	18'2"	120'01	22'8"	90'66	21'5"	63'41	18'9"	27'60	23'5"	55'81	22'8"	31'46	17'6"	166'26
21st	...	...	...	23'2"	192'48	20'3"	160'25	17'6"	119'35	22'11"	90'91	21'3"	63'25	18'6"	27.44	23'2"	55'56	22'7"	31'37	16'9½"	165'56
22nd	...	...	...	24'0"	193'32	20'11"	160'91	17'3"	119'10	21'8"	89'66	20'11"	62'91	18'1"	27'02	22'11"	55'31	22'5"	31'20	16'1½"	164'86
23rd	...	...	...	23'11"	193'23	21'5"	161'41	17'8"	119'51	21'6"	89'50	20'7"	62'58	17'8"	26'60	22'6"	55'06	22'1"	30'87	15'8½"	164'46
24th	...	...	...	23'3"	192'56	20'11"	60' 1	17'9"	119'60	21'9"	89'75	20'6"	62 50	17'9"	25'94	22'7"	54'98	21'11"	30'70	15'3½"	164'06
25th	...	...	...	22'6"	191'82	20'3"	60' 5	17'6"	119'35	21'10"	89'83	20'5"	62'41	17'9"	25'94	22'6"	54'90	21'10"	30'62	15'0"	163'76
26th	...	...	...	21'10"	191'15	19'6"	1.9'.0	16'10"	118'68	21'5"	89'41	20'4"	62 33	17'3"	26'10	22'4"	54'73	21'10"	30'62	14'8½"	163'46
27th	...	...	...	21'6"	190'83	19'4"	159'33	16'4"	118'18	20'10"	88'85	20'1"	62 08	16'10"	25'77	22'0"	54'40	21'11"	30'70	14'9½"	163'56
28th	...	...	...	24'11"	194'23	20'7"	160'58	16'3"	118'10	20'3"	88'25	19'8"	61'66	Gauge washed away.		21'10"	54'23	21'9"	30'54	15'8"	164'16
29th	...	...	...	27'0"	196'32	21'11"	161 91	17'4"	119'16	20'4"	88'33	19'5"	61'41	16'9"	25'60	21'8"	54'06	21'7"	30'37	16'8½"	165'46
30th	...	...	...	26'11"	196'23	22'4"	162'33	16'3"	120'10	21'0"	89'00	19'6"	61'41	16'7"	25'52						

G. F. E. S. NEILL, *Captain*, M.S.C.,
Offg. Asst. Secy. to the Govt. of Bengal, P. W. Department.

Weekly Return of Traffic Receipts on Indian Railways.

EAST INDIAN RAILWAY—MAIN LINE.

Approximate Return of Traffic for week ended 2nd October 1875, on 1,279¾ miles open.

	Coaching Traffic.			Merchandise and Mineral Traffic.			Total Traffic Receipts.	Total Train Miles.
	No. of Passengers.	Coaching receipts.		Weight carried.	Receipts.			
		Rs. A. P.	£. s. d.	Mds. Srs.	Rs. A. P.	£. s. d.	£. s. d.	
Total traffic for the week	124,075	1,75,357 6 3	15,891 1 11	705,006 30	2,79,305 2 0	25,602 19 4	41,494 1 3	*{40,895 Coaching. 45,306¾ Merchandise.
Or per mile of railway	.....	135 7 5	12 8 4	.....	218 4 0	20 0 2	32 8 6	.....
For previous 12 weeks of half-year	1,280,940½	15,01,849 13 1	137,669 11 4	76,08,090 0	32,41,885 14 4	297,172 17 6	434,842 8 10	1,096,5[illegible]
Total for 13 weeks...	1,405,015½	16,75,207 3 4	153,560 13 3	83,13,096 30	35,21,191 0 4	322,775 16 10	476,336 10 1	1,182,746½
COMPARISON.								
Total for corresponding week of previous year	107,673	1,37,429 13 6	12,597 14 9	6,43,173 0	2,87,384 15 6	26,343 12 5	38,941 7 2	{41,592 Coaching. 52,372 Merchandise. 2,575 Return empty.
Per mile of railway, corresponding week of previous year	.....	107 6 3	9 16 11	.....	224 9 0	20 11 8	30 8 7	.....
Total to corresponding date of previous year	1,423,259	17,17,233 15 1	157,413 2 3	10,969,489 0	46,87,467 3 7	429,684 9 10	567,097 12 1	1,562,093

* Deducted miles 939½ from Coaching, and 5,839½ from Merchandise, excess included in week ended 4th September 1875.

EAST INDIAN RAILWAY—MAIN LINE.

Approximate Return of Traffic for week ended 9th October 1875, on 1,279¾ miles open.

		Rs. A. P.	£. s. d.	Mds. Srs.	Rs. A. P.	£. s. d.	£. s. d.	
Total traffic for the week	118,539½	1,57,835 4 0	14,468 4 7	5,46,588 20	2,34,471 7 9	21,493 4 5	34,961 9 0	*{41,170½ Coaching. 58,454½ Merchandise.
Or per mile of railway	.....	123 5 4	11 6 1	.....	183 3 6	16 15 11	28 2 0	.....
For previous 13 weeks of half-year	1,405,915½	16,75,207 3 4	153 560 13 3	83,13,096 30	35,21,191 0 4	322,775 16 10	476,336 10 1	1,182,746½
Total for 14 weeks .	1,524.455	18,33,042 7 4	168,028 17 10	88,59,685 10	37,55,662 8 1	344,269 1 3	512,297 19 1	1,282,871½
COMPARISON								
Total for corresponding week of previous year	120,618	1,65,016 13 6	15,126 10 10	6,71,567 20	2,96,632 15 6	27,190 8 10	42,316 19 8	{42,084 Coaching. 55,602 Merchandise 2,167 Return empty.
Per mile of railway, corresponding week of previous year ..	.....	128 15 1	11 16 5	.....	231 12 6	21 4 11	33 1 4	.....
Total to corresponding date of previous year	1,543,677	18,82,250 12 7	172,539 13 1	1,16,41,056 20	49,84,090 3 1	4,56,874 18 8	629,414 11 9	1,661,946

* Deducted miles 684 from Coaching and added 4,858 to Merchandise, excess and short included in week ended 11th September 1875.

EAST INDIAN RAILWAY.—MAIN LINE.

Approximate Return of Traffic for week ended 16th October 1875, on 1,279¾ miles open.

		Rs. A. P.	£. s. d.	Mds. Srs.	Rs. A. P.	£. s. d.	£. s. d.	
Total traffic for the week	97,817½	126,038 1 6	11,553 9 10	444,340 20	1,84,289 2 0	16,893 3 5	28,446 13 3	*{42,064 Coaching. 50,866½ Merchandise.
Or per mile of railway	.....	98 7 9	9 0 7	.....	144 0 1	13 4 0	22 4 7	.....
For previous 14 weeks of half year	1,524,455	1,833,042 7 4	168,028 17 10	88,59,685 10	37,55,662 8 1	344,269 1 3	512,297 19 1	1,282,871½
Total for 15 weeks...	1,622,272½	1,959,080 8 10	179,582 7 8	9,304,025 30	39,39,951 10 1	361,162 4 8	540,744 12 4	1,375,302½
COMPARISON.								
Total for corresponding week of previous year	143,446	232,363 6 9	20,383 6 3	674,108 30	2,70,823 11 9	24,825 10 2	45,208 16 5	*{44,197 Coaching. 53,082 Merchandise.
For mile of railway corresponding week of previous year ...	.....	173 12 1	15 18 6	.....	211 10 0	19 8 0	35 6 6	.....
Total to corresponding date of previous year	1,687,323	2,104,614 3 4	192,922 19 4	12,615,165 10	52,54,913 14 10	481,700 8 10	674,633 8 2	1,760,185

* Added miles 229½ to Coaching and 8,577½ Merchandise, short included in week ending 18th September 1875.

EAST INDIAN RAILWAY—JUBBULPORE LINE.

Approximate Return of Traffic for week ended 2nd October 1875, on 223¾ miles open.

	Coaching Traffic.			Merchandise and Mineral Traffic.			Total Traffic Receipts.	Total Train Miles.
	No. of Passengers.	Coaching receipt.		Weight carried.	Receipts.			
		Rs. A. P.	£. s. d.	Mds. Srs.	Rs. A. P.	£. s. d.	£. s. d.	
Total traffic for the week	3,895	9,311 7 6	853 11 1	38,869 20	12,678 5 0	1,162 3 6	2,015 14 7	* 4,306¾ Coaching. 2,391¼ Merchandise.
Or per mile of railway	.....	41 9 10	3 16 3	.....	56 10 7	5 3 11	9 0 2	... ..
For previous 12 weeks of half-year ...	47,078½	1,09,208 9 0	10,010 12 0	3,92,333 30	1,14,090 15 0	10,458 6 9	20,468 18 9	80,663¾
Total for 13 weeks ...	50,973½	1,18,518 0 6	10,864 3 1	431,203 10	1,26,769 4 0	11,620 10 8	22,484 13 4	87,361¾
COMPARISON.								
Total for corresponding week of previous year	3,991	10,035 13 6	919 19 0	36,023 30	13,551 11 0	1,242 4 9	2,162 3 9	4,043 Coaching. 2,200 Merchandise.
Per mile of railway, corresponding week of previous year ...	.....	44 13 8	4 2 3	.....	60 9 0	5 11 0	9 13 3	... .
Total to corresponding date of previous year	54,919	1,20,374 9 9	11,034 6 8	6,62,474 0	1,96,283 11 3	17,992 13 5	29,027 0 1	113,258

* Added miles 55¼ to Coaching and 391¼ to Merchandise, short included in week ended 4th September 1875.

EAST INDIAN RAILWAY—JUBBULPORE LINE.

Approximate Return of Traffic for week ended 9th October 1875, on 223¾ miles open.

		Rs. A. P.	£. s. d.	Mds. Srs.	Rs. A. P.	£. s. d	Rs. A. P.	
Total traffic for the week	4,126½	9,305 0 0	852 19 2	37,465 0	19,481 2 0	1,785 15 5	2,638 14 7	* 4,236½ Coaching. 3,119½ Merchandise.
Or per mile of railway	.....	41 9 4	3 16 3	.....	87 1 1	7 19 7	11 15 10	. ..
For previous 13 weeks of half-year	50,973½	1,18,518 0 6	10,864 3 1	4,31,203 10	1,26,769 4 0	11,620 10 8	22,484 13 4	87,361¾
Total for 14 weeks .	55,100	1,27,823 0 6	11,717 2 3	4,68,668 10	1,46,250 6 0	13,406 5 8	25,123 7 11	94,716¾
COMPARISON.								
Total for corresponding week of previous year	4,063	10,675 15 0	978 12 7	66,649 10	16,344 2 0	1,498 4 3	2,476 16 10	4,089 Coaching. 3,118 Merchandise. 246 Return empty.
Per mile of railway, corresponding week of previous year ...	.....	47 11 5	4 7 6	.....	73 0 9	6 13 11	11 1 5	.....
Total to corresponding date of previous year	58,982	1,31,050 8 9	12,012 19 3	7,09,123 10	2,12,627 13 3	19,490 17 8	31,503 16 11	120,711

* Deducted miles 14¼ from Coaching and added 14¼ to Merchandise, excess and short included in week ended 11th September 1875.

EAST INDIAN RAILWAY.—JUBBULPORE LINE.

Approximate Return of Traffic for week ended 16th October 1875, on 223¾ miles open.

		Rs. A. P.	£. s. d.	Mds. Srs.	Rs. A. P.	£. s. d.	£. s. d.	
Total traffic for the week	3,782	8,734 5 0	800 12 11	55,541 10	19,180 8 0	1,758 4 3	2,558 17 2	* 4,302¾ Coaching. 1,890¼ Merchandise.
Or per mile of railway	.....	39 0 7	3 11 7	.....	85 11 7	7 17 2	11 8 9	.....
For previous 14 weeks of half-year .. .	55,100	127,823 0 6	11,717 2 3	468,668 10	1,46,250 6 0	13,406 5 8	25,123 7 11	94,716¾
Total for 15 weeks...	58,882	1,36,557 5 6	12,517 15 2	5,44,209 20	1,65,430 14 0	15,164 9 11	27,682 5 1	100,910
COMPARISON.								
Total for corresponding week of previous year	5,367	14,414 5 3	1,321 6 3	51,476 20	18,444 3 0	1,690 14 4	3,812 0 7	4,252 Coaching 3,655 Merchandise.
Per mile of railway corresponding week of previous year ..	... ..	64 6 9	5 18 1	.....	82 6 11	7 11 2	13 9 3	.....
Total to corresponding date of previous year	64,349	1,45,464 14 0	13,334 5 6	7,60,599 30	2,31,073 0 3	21,181 13 0	34,515 17 6	128,621

* Added miles 51¼ to Coaching and deducted 1,273¾ from Merchandise, short and excess included in week ended 18th September 1875.

CALCUTTA AND SOUTH-EASTERN STATE RAILWAY.

Approximate Return of Traffic for week ended 2nd October 1875, *on* 28 *miles open.*

	Coaching Traffic.			Merchandise and Mineral Traffic.			Total receipts.
	Number of passengers.	Coaching receipts.		Weight carried	Receipts		
		Rs. A. P.	£. s. d.	Mds. Srs.	Rs. A. P.	£. s. d.	£. s. d.
Total traffic for the week	9,251	1,143 0 0	114 6 0	22,193 0	596 0 0	59 12 0	173 18 0
Or per mile of railway	330	41 0 0	4 2 0	793 0	21 0 0	2 2 0	6 4 0
For previous 13 weeks of half-year...	95,166	12,161 0 0	1,216 2 0	1,73,398 0	5,458 0 0	545 16 0	1,761 18 0
Total for 14 weeks ...	1,04,417	13,304 0 0	1,330 8 0	1,95,591 0	6,054 0 0	605 8 0	1,935 16 0
Comparison.							
Total for corresponding week of previous year	9,771	1,123 0 6	112 6 1	11,351 0	352 7 0	35 4 11	147 11 0
Per mile of railway, corresponding week of previous year	349	40 1 9	4 0 3	405 16	12 9 5	1 5 2	5 5 4
Total to corresponding date of previous year	97,658	12,620 1 4	1,262 0 2	1,83,197 25	4,995 6 0	499 10 9	1,761 10 11

CALCUTTA AND SOUTH-EASTERN STATE RAILWAY.

Approximate Return of Traffic for week ended 9th October 1875, *on* 28 *miles open.*

		Rs. A. P.	£. s. d.	Mds. Srs.	Rs. A. P.	£. s. d.	£ s. d.
Total traffic for the week	10,071	1,321 0 0	132 2 0	16,288 0	475 0 0	47 10 0	179 12 0
Or per mile of railway	360	47 0 0	4 14 0	582 0	17 0 0	1 14 0	6 8 0
For previous 14 weeks of half-year	1,04,417	13,304 0 0	1,330 8 0	1,95,591 0	6,054 0 0	605 8 0	1,935 16 0
Total for 15 weeks	1,14,488	14,625 0 0	1,462 10 0	2,11,879 0	6,529 0 0	652 18 0	2,115 8 0
Comparison.							
Total for corresponding week of previous year ...	8,923	1,107 15 3	110 15 11	14,139 0	430 10 0	43 1 3	153 17 2
Per mile of railway, corresponding week of previous year	319	39 9 1	3 19 2	504 39	15 6 1	1 10 9	5 9 11
Total to corresponding date of previous year	1,06,380	13,726 0 7	1,372 16 1	1,77,336 25	5,426 0 0	542 12 0	1,915 8 1

CALCUTTA AND SOUTH-EASTERN STATE RAILWAY.

Approximate Return of Traffic for week ended 16*th October* 1875, *on* 28 *miles open.*

		Rs. A. P.	£. s. d.	Mds. Srs	Rs. A. P.	£. s. d.	£ s. d.
Total traffic for the week	8,443	1,068 0 0	106 16 0	13,615 0	415 0 0	41 10 0	148 6 0
Or per mile of railway	302	38 0 0	3 16 0	486 0	15 0 0	1 10 0	5 6 0
For previous 15 weeks of half-year .	1,14,488	14,625 0 0	1,462 10 0	2,11,879 0	6,529 0 0	652 18 0	2,115 8 0
Total for 16 weeks ...	1,22,931	15,693 0 0	1,569 6 0	2,25,494 0	6,944 0 0	694 8 0	2,263 14 0
Comparison.							
Total for corresponding week of previous year ...	8,908	1,156 10 9	115 13 4	11,361 0	357 13 6	35 15 8	151 9 0
Per mile of railway, corresponding week of previous year	318	41 4 11	4 2 7	402 7	12 12 6	1 5 7	5 8 3
Total to corresponding date of previous year	1,15,488	14,834 11 4	1,483 9 5	1,88,597 25	5,783 13 6	578 7 3	2,066 17 1

EASTERN BENGAL RAILWAY.

Approximate Return of Traffic for week ended the 2nd October 1875, *on* 158¼ *miles open.*

		Rs. A. P.	£. s. d.	Mds. Srs.	Rs. A. P.	£. s. d.	£. s. d.
Total traffic for the week	32,330	23,639 9 1	2,166 0 10	1,26,773 26	50,457 7 0	4,623 8 8	6,789 9 6
Or per mile of railway	204	149 5 1	13 13 9	801 4	318 11 6	29 4 4	42 18 1
For previous 13 weeks of half-year	380,386½	2,20,982 13 5	20,252 3 4	15,94,911 29	4,64,672 1 2	42,594 18 10	62,847 2 2
Total for 14 weeks .	412,716½	2,44,622 6 6	22,418 4 2	17,21,685 15	5,15,129 8 2	47,218 7 6	69,636 11 8
Comparison.							
Total for corresponding week of previous year	29,804½	19,496 10 7	1,787 3 11	2,83,469 26	93,594 5 3	8,579 9 7	10,366 13 6
Per mile of railway, corresponding week of previous year	189	123 3 3	11 5 10	1,791 19	591 6 11	54 4 4	65 10 2
Total to corresponding date of previous year	393,107	2,26,089 13 11	20,724 18 4	24,53,555 6	7,28,134 2 9	66,653 19 4	97,373 17 8

EASTERN BENGAL RAILWAY.

Approximate Return of Traffic for week ended the 9th October 1875, on 158½ miles open.

	Coaching Traffic.			Merchandise and Mineral Traffic.			Total receipts.
	Number of passengers.	Coaching receipts.		Weight carried	Receipts.		
		Rs. A. P.	£. s. d.	Mds. Srs.	Rs. A. P.	£. s. d.	£. s. d.
Total traffic for the week	36,990	26,895 10 0	2,437 18 8	110,461 6	31,201 7 6	2,860 2 8	5,298 1 4
Or per mile of railway	234	168 1 0	15 8 1	698 1	197 2 8	18 1 6	33 9 7
For previous 14 weeks of half-year	412,716½	2,44,562 6 6	22,418 4 2	17,21,685 15	5,15,109 8 2	47,218 7 6	69,636 11 8
Total for 15 weeks ..	4,49,706½	2,71,158 0 6	24,856 2 10	18,32,146 21	5,46,310 15 8	50,078 10 2	74,934 13 0
Comparison.							
Total for corresponding week of previous year	31,235	22,131 12 2	2,028 14 11	206,407 0	66,443 5 7	6,090 12 10	8,119 7 9
Per mile of railway corresponding week of previous year ..	197	139 13 8	12 16 5	1,304 12	419 15 10	38 9 9	51 6 2
Total to corresponding date of previous year	4,24,342	2,48,221 10 1	22,753 13 3	26,69,762 6	7,94,577 8 4	72,744 12 2	95,498 5 5

NALHÂTI STATE RAILWAY.

Approximate Return of Traffic for week ended 2nd October 1875, on 27½ miles open.

		Rs. A. P.	£. s. d.	Mds. Srs.	Rs. A. P.	£. s. d.	£. s. d.
Total Traffic for the week ...	1,747	1,064 0 0	106 8 0	13,155 0	978 0 0	97 16 0	204 4 0
Or per mile of Railway	64	39 0 0	3 18 0	483 0	36 0 0	3 12 0	7 10 0
For previous 13 weeks of half-year	15,811	10,651 0 0	1,065 2 0	66,257 0	5,599 0 0	559 18 0	1,625 0 0
Total for 14 weeks ...	17,558	11,715 0 0	1,171 10 0	79,412 0	6,577 0 0	657 14 0	1,829 4 0
Comparison.							
Total for corresponding week of previous year	1,143	823 3 8	82 16 5	3,980 20	294 12 3	29 9 6	112 5 11
Per mile of Railway corresponding week of previous year	42	30 6 4	3 0 9	146 3	10 13 1	1 1 3	4 2 5
Total to corresponding date of previous year	14,954	11,023 3 2	1,102 6 4	148,345 30	8,611 11 0	861 3 4	1,963 9 8

NALHATI STATE RAILWAY.

Approximate Return of Traffic for week ended 9th October 1875, on 27½ miles open.

		Rs. A. P.	£. s. d.	Mds. Sr.	Rs. A. P.	£. s. d.	£. s. d.
Total Traffi for the week	1,317	1,035 0 0	103 10 0	6,092 0	398 0 0	39 16 0	143 6 0
Or per mile of Railway	48	38 0 0	3 16 0	224 0	14 8 0	1 9 0	5 5 0
For previous 14 weeks of half year	17,558	11,715 0 0	1,171 10 0	79,412 0	6,577 0 0	657 14 0	1,829 4 0
Total for 15 weeks ...	18,875	12,750 0 0	1,275 0 0	85,504 0	6,975 0 0	697 10 0	1,972 10 0
Comparision.							
Total for corresponding week of previous year	1,318	981 10 0	98 3 4	8,349 30	745 6 0	74 10 9	172 14 1
Per mile of Railway corresponding week of previous year	48	36 0 4	3 12 1	302 30	27 5 8	2 14 8	6 6 9
Total to corresponding date of previous year	16,992	12,004 13 2	1,200 9 8	1,51,495 20	9,357 1 0	935 14 1	2,136 3 9

NALHATI STATE RAILWAY.

Approximate Return of Traffic for week ended 16th October 1875, on 27½ miles open.

		Rs. A. P.	£. s. d.	Mds. Srs.	Rs. A. P.	£. s. d.	£. s. d.
Total Traffic for the week	1,107	649 0 0	64 18 0	3,408 0	338 0 0	33 16 0	98 14 0
Or per mile of railway	41	23 8 0	2 7 0½	125 0	12 0 0	1 4 0	3 12 0
For previous 15 weeks of half-year	18,875	12,750 0 0	1,275 0 0	85,504 0	6,975 0 0	697 10 0	1,972 10 0
Total for 16 weeks ...	19,982	13,399 0 0	1,339 18 0	[illegible] 0	7,313 0 0	731 6 0	2,071 4 0
Comparison.							
Total for corresponding week of previous year	1,377	1,117 3 11	111 14 6	5,379 10	449 2 9	44 18 4	156 12 10
Per mile of Railway corresponding week of previous year	51	41 0 0	4 2 0	197 16	16 7 9	1 12 11	5 14 11
Total to corresponding date of previous year	17,649	13,122 1 1	1,312 4 2	156,874 30	9,806 3 9	980 12 5	2,292 16 7

Printed and published by Edwin Morris Lewis, at the Printing Office of the Bengal Secretariat, No. 28, Chowringhee, in the City of Calcutta,—27th October 1875.

[REGISTERED No. 29.]

No. 44 of 1875.

The Calcutta Gazette.

WEDNESDAY, NOVEMBER 3, 1875.

CONTENTS.

	Page.
PART I.—Orders and Notifications by the Lt.-Governor of Bengal, the High Court, Government Treasury, &c.	1301—1400
PART IA.—Orders and Notifications by the Government of India	45—46
PART II.—Advertisements	1665—1688
PART III.—Acts of the Bengal Council	*Nil.*
PART IV.—Bills of the Bengal Council	*Nil.*
PART V.—Acts of the Legislative Council of India:—	
The Indian Law Reports Act, 1875	221
PART VI.—Bills of the Legislative Council of India:—	
Report of Select Committee and Native Passenger Ships Bill, No. III	235—243
SUPPLEMENT No. 44	1261—1274

PART I.

Orders and Notifications by the Lieut.-Governor of Bengal, the High Court, Government Treasury, &c.

ORDERS BY THE LIEUTENANT-GOVERNOR OF BENGAL.

REVENUE AND GENERAL DEPARTMENTS.

No. 2021C.S.

GENERAL.—*The 25th October* 1875.—Mr. Reginald Porch, Officiating Magistrate and Collector, Noakholly, is allowed leave for one month, under Section 21, Chapter VI of the Civil Leave Code.

Mr. Alexander Manson, Officiating Joint-Magistrate and Deputy Collector, is appointed to act as Magistrate and Collector of Noakholly during the absence, on leave, of Mr. R. Porch, or until further orders.

Baboo Mohendro Nath Mozoomdar, B.A., Sub-Deputy Collector, Goalundo, in the district of Fureedpore, is allowed leave for two months, under Section 21, Chapter VI of the Civil Leave Code.

Moulvi Ramizuddin Khan, Deputy Magistrate and Deputy Collector, Tipperah, is transferred to Chittagong with effect from the date on which he joined that district.

The 26th October 1875.—Mr. John Delabere Gael, Assistant Magistrate and Collector, 24-Pergunnahs, is transferred to Moorshedabad.

The 28th October 1875.—The services of Baboo Kristo Coomar Sen, Deputy Magistrate and Deputy Collector, Mymensing, are placed at the disposal of the Government of India in the Home Department.

Moulvi Anwaruddin, Deputy Magistrate and Deputy Collector, Noakholly, is transferred to Tipperah from the date on which he joined that district.

Baboo Umakant Das, Deputy Magistrate and Deputy Collector, Tipperah, is transferred to Noakholly from the date on which he joined that district.

The 1st November 1875.—Mr. Charles Walter Bolton, Assistant Magistrate and Collector, in charge of the Rampore Haut Division of the Moorshedabad district, is vested with the powers of a Collector under Act X of 1870 for the purpose of acquiring the land required for the construction of a road from Dhala, pergunnah Sarup Singha, district Beerbhoom, to Augram, pergunnah Shahajadpore, district Moorshedabad.

Baboo Kali Sunker Sen, Officiating Sub-Deputy Collector, is appointed to act as a Deputy Magistrate and Deputy Collector in the district of Chittagong, with effect from the 22nd October 1875, up to the date on which he may be relieved by Mr. J. T. Jarbo.

Mr. G. K. Webster, C.S., reported his departure from India on furlough on the 1st October 1875.

The 2nd November 1875.—Major E. Y. Walcott, who was, under orders of the 24th September 1875, appointed temporarily to be an Assistant Commissioner in Julpigoree, is re-appointed to be an Assistant Commissioner in Maunbhoom.

Mr. Henry Baring Lawford, C.S., is appointed to officiate temporarily as District and Sessions Judge of the district of 24-Pergunnahs.

POLICE.—*The 25th October* 1875.—Mr. Charles Jennins, Officiating District Superintendent of Police, Monghyr, is allowed leave for three months, under Section 21, Chapter VI of the Civil Leave Code, with effect from the date on which he may be relieved by Major Waller.

The 26th October 1875.—Mr. John Lambert, Deputy Commissioner of Police, Calcutta, is allowed leave for one month and seven days, under Section 21, Chapter VI of the Civil Leave Code, with effect from the afternoon of the 2nd instant, the date on which he made over charge of his office to Mr. C. P. L. Macaulay.

Mr. Colman Patrick Lowis Macaulay, M.A., is appointed to act as Deputy Commissioner of Police, Calcutta, during the absence, on leave, of Mr. J. Lambert, or until further orders.

This cancels the orders of the 25th September 1875, reappointing Mr. Macaulay to act as Deputy Collector of Customs, Calcutta.

The 28th October 1875.—Mr. Alfred Erskine Chapman Bolst, on leave, is appointed to act, until further orders, as District Superintendent of Police, Rungpore.

Mr. Thomas Gwyther Charles, Assistant Superintendent of Police, in charge of the District Police of Rungpore, is appointed to be an Assistant Superintendent of Police in Mymensingh.

ECCLESIASTICAL.—*The 27th October* 1875.—The Reverend O. R. Bachelor, M.D., of the Midnapore American Mission, is authorized, under Clause 5, Section 5 of Act XV of 1872, to grant certificates of marriage between persons who are Native Christians.

EDUCATION.—*The 30th October* 1875.—Mr. Henry Granville Sharp, B.A., Officiating Joint-Magistrate and Deputy Collector, is appointed to be Secretary to the District School Committee of Gya.

The following gentlemen are appointed to be members of the District School Committee of Fureedpore :—

Mr. A. C. Brett, Officiating District and Sessions Judge, Fureedpore.
Baboo Mohini Mohan Chuckerbutty, Deputy Magistrate and Deputy Collector, Fureedpore.
Baboo Mohesh Chunder Sen, B.A., Deputy Magistrate and Deputy Collector Fureedpore.

The 1st November 1875.—Mr. A. S. Phillips, Head Master, Patna Collegiate School, is allowed leave for two months, under Section 3, Supplement F of the Civil Leave Code.

Baboo Abinash Chunder Chatterjea, Secretary to the District School Committee of Cuttack, is appointed to be a member of that Committee.

Moulvi Abdool Kurreem, Deputy Magistrate and Deputy Collector, Maldah, is appointed to be a member of the District School Committee of that place.

The 2nd November 1875.—Mr. E. Lethbridge is reappointed to officiate, until further orders, as Principal of the Krishnaghur College. He is allowed four days subsidiary leave to join that appointment.

MEDICAL.—*The 24th October* 1875.—Dr. Charles John Walford Meadows, Civil Surgeon of Chittagong, is appointed to act as Civil Surgeon of Mozufferpore during the absence, on leave, of Dr. C. J. Jackson, or until further orders.

The 28th October 1875.—The following gentlemen are appointed to be additional members of the Committee for the management of the Charitable Dispensary at Contai in Midnapore :—

Baboo Jeebun Krishna Chatterjea, Moonsif.
" Keshub Chunder Bose, Assistant Surgeon.
" Nitya Nundo De, Sub-Inspector of Schools.
" Opendro Narain Mozoomdar, M.A., B.L.
" Anund Chunder Mookerjea, Pleader.
" Hem Chunder Mookerjea, Canoongoe.
" Dwarka Nath Ghose, Head Pundit, Contai School.

Baboo Shama Puddo Choudry, Sub-Deputy Collector, is appointed to be Secretary to the Committee.

The 1st November 1875.—Assistant Surgeon Nemai Churn Chatterjea, attached to the Endemic Dispensary at Keshra, is allowed leave for one month, under Section 21, Chapter VI of the Civil Leave Code, with effect from the date on which he may have availed himself of it.

Assistant Surgeon Debendro Nath Gooho, attached to the Aklokoy Endemic Dispensary, is appointed to have temporary medical charge of the Endemic Dispensary at Keshra during the absence, on leave, of Assistant Surgeon Nemai Churn Chatterjea, or until further orders.

ECONOMIC MUSEUM.—*The 23rd October* 1875.—Mr. F. B. Taylor, C.S., is appointed to be a member of, and Secretary to, the District Economic Museum Committee, Nuddea.

The 30th October 1875.—Baboo Upendro Narain Nundy is appointed to be a member of the District Economic Museum Committee of Hooghly.

PORT TRUST.—*The 2nd November* 1875.—Mr. Stuart Saunders Hogg, C.S., is re-appointed to be a Commissioner for making Improvements in the Port of Calcutta under Act V (B.C.) of 1870, with effect from the 5th instant.

ERRATUM.—*The 30th October* 1875.—In the orders of the 20th August last, published in the *Calcutta Gazette* of the 25th idem, appointing certain gentlemen to be members of the Branch Road Cess Committee of Jehanabad, in the district of Burdwan—

For "Baboo Okhoy Coomar Sen, Assistant Surgeon," *read* "Baboo Obhoya Coomar Sen, Assistant Surgeon."

R. L. MANGLES,
Offg. Secy. to the Govt. of Bengal.

[First Publication.]

No. 3939.

GOVERNMENT OF INDIA.—FINANCIAL DEPARTMENT.—ACCOUNTS.

Simla, the 14th October 1875.

READ again—

Letter No. 1471, dated 26th July 1872, to the Director-General of Post Office of India, sanctioning rules for the custody, distribution, and sale of service postage labels.

Read also—

Resolution No. 3750, dated 17th December 1873, regarding certificates to be attached to contingent bills.

RESOLUTION.—The Governor-General in Council is pleased to decide that no charge for any postage labels but service postage labels shall be admitted in any contingent bill, and that every charge for service postage labels must be supported by the receipt of a Treasury Officer, which shall always be sent to the Audit Officer, whatever the amount of such receipt.

ORDER.—Ordered that the foregoing Resolution be communicated as follows:—

To the several Departments of the Government of India.
„ the several Local Governments and Administrations.
„ the Comptroller General, and to the several Accountants-General and Deputy Accountants-General in independent charge.
„ the several Chiefs of Departments administered to by the Government of India in the Financial Department.

J. A. BOURDILLON,
Offg. Under Secy. to the Govt. of India.

H. J. S. COTTON,
Offg. Jr. Secy. to the Govt. of Bengal.

[First Publication.]

ROAD CESS NOTIFICATION.

DISTRICT OF BOGRA.

The 1st November 1875.—It is notified, under Section 75 of Act X (B.C.) of 1871 (the District Road Cess Act), that the Road Cess Committee of the district of Bogra have, under Section 74 of the Act, determined to levy the cesses under that Act for the ensuing cess year beginning on the 1st of October 1875, at the following rates, being the maximum rates, and the said rates are published accordingly:—

I. Six pie, or two pice, on every rupee of the annual value of lands under Part II of the Act.

II. The following rates on non-agricultural houses and shops estimated to be of the present value of—

				Yearly Cess. Rs.	A.	P.
Not less than Rs. 100,	but less than Rs.	500	...	1	0	0
„ 500,	„	1,000	...	3	0	0
„ 1,000,	„	2,000	...	4	8	0

„ 2,000 and upwards, Rs. 3 for every Rs. 1,000 or part thereof of the estimated present value.

Shops and buildings used for purposes of trade, whose estimated present value is more than Rs. 25 and less than Rs. 100, to pay a yearly tax of one rupee.

H. J. S. COTTON,
Offg. Jr. Secy. to the Govt. of Bengal.

[Second Publication.]

ROAD CESS NOTIFICATION.

DISTRICT OF POOREE.

The 25th October 1875.—In supersession of the notification published at page 842 of the *Calcutta Gazette* dated 14th July 1875, it is notified, under Section 75 of Act X (B C.) of 1871 (the District Road Cess Act), that the Road Cess Committee of the district of Pooree have, under Section 74 of the Act, again determined to levy the cesses under that Act at half the maximum rates for the road cess year 1875-76, that is, commencing from 1st October 1875 to 30th September 1876.

The cesses payable in the Pooree district for the year beginning with the 1st of October 1875 will therefore be at the following rates :—

I. Three pies, or one pice, on every rupee of the annual value of lands under Part II of the Act.

II. The following rates on the non-agricultural houses estimated to be of the present value of—

	Yearly Cess. Rs.	A.	P.
Not less than Rs. 100, but less than Rs. 500 ...	0	8	0
„ „ 500, „ „ 1,000 ...	1	8	0
„ „ 1,000, „ „ 2,000 ...	2	4	0
„ „ 2,000 and upwards ...	1	8	0

for every Rs. 1,000, or part thereof, of estimated present value.

Shops and buildings used for purposes of trade whose estimated present value is more than Rs. 25 and less than Rs. 100, to pay a yearly tax of eight annas.

H. J. S. COTTON,
Offg. Jr. Secy. to the Govt. of Bengal.

[Second Publication.]

The 25th October 1875.—The following is published for general information :—

NOTICE.

Information has been received that the *present* rates of conversion of the sterling values in money orders with the Netherlands and Switzerland give for the pound sterling in the Netherlands 11 florins 95 cents, and in Switzerland 25 francs 15 centimes. This Notice is published for the information of intending remitters, but they must understand that the rate of conversion is fixed and varied at the sole discretion of the country drawn on, and that a different rate of exchange may possibly be in force when the order is paid.

E. F. HARRISON, *Comptroller-General.*

COMPTROLLER-GENERAL'S OFFICE, the 22nd October 1875.

H. J. S. COTTON,
Offg. Jr. Secy. to the Govt. of Bengal.

[Second Publication.]

The 25th October 1875.—The Lieutenant-Governor is pleased to order the publication of the following notification for general information :—

H. J. REYNOLDS,
Offg. Secy. to the Govt. of Bengal.

MARINE NOTICE.

The annual overhaul of buoys, marks, and beacons at the port of False Point has been completed ; they are now in their proper position, and in good order.

T. E. RAVENSHAW, *Commissioner.*

COMMR.'S OFFICE, ORISSA DIVN., CUTTACK, the 19th October 1875.

[Second Publication.]

NOTIFICATION.

The 25th October 1875.—A plan and estimates amounting to Rs. 1,75,000 (one lakh and seventy-five thousand), for laying down a tramway on the new riverside road between Bag Bazar Ghât and the jetties, having been submitted by the Commissioners for making Improvements in the Port of Calcutta with their Vice-Chairman's letter, No. 79, dated 6th April 1875, the Lieutenant-Governor has been pleased to sanction the project under Section 35, Act V (B.C.) of 1870.

H. J. REYNOLDS,
Offg. Secy. to the Govt. of Bengal.

[Second Publication.]

NOTIFICATION.

The 25th October 1875.—Whereas it appears to the Lieutenant-Governor of Bengal that land is required to be taken up by Government at the public expense for a public purpose, viz. for the construction of a branch railway from the Chitpore Branch Railway to the Calcutta Strand Bank Road, it is hereby declared that for the above purpose a strip of land is required as hereinafter described, measuring, more or less, 4 beeghas and 10 chittacks.

The land is situated in holdings Nos. 186, 187, and 190, and 188, sub-division 5, grand division I, of Panchannogram, in the 24-Pergunnahs. It varies in breadth between 60 and 150 feet, and runs in a curved line from north-west to south-east from a point about 100 feet south of Chand Surkar's mosque to a point on the Nowabpi Lane, about 120 feet west of the Cossipore road, passing through the properties of the Chitpore Screw Company, Jibannissa Begum Sahiba, and Dilrasbanu Begum Sahiba.

This declaration is made under the provisions of Section 6 of Act X of 1870 to all whom it may concern.

H. J. REYNOLDS.
Offg. Secy. to the Govt. of Bengal.

[Second Publication.]

NOTIFICATION.

The 25th October 1875.—Whereas it appears to the Lieutenant-Governor of Bengal that land is required to be taken by Government at the public expense for a public purpose, viz. for the construction of a railway or tramway along the new Strand Road, it is hereby declared that for the above purpose a piece of land in Chitpore in the 24-Pergunnahs, measuring, more or less, 2 beeghas 17 cottahs and about 555 feet in length, and from 52 to 92 feet in breadth, is required, bounded as follows:—On the north by the premises of Messrs. Ralli Brothers; on the east by the said premises of Messrs. Ralli Brothers, by other premises in the occupation of Messrs. Ralli Brothers; and by premises in the occupation of the Hydraulic Press Company; on the south by land lately acquired by Government from Dilrasbanu Begum and others; and on the west by land in possession of Government.

This declaration is made under the provisions of Section 6 of Act X of 1870 to all whom it may concern.

H. J. REYNOLDS,
Offg. Secy. to the Govt. of Bengal.

[Third Publication.]

NOTIFICATION.

The 19th October 1875.—With reference to the Notification No. 2346, dated 5th August 1875, issued by the Government of India in the Financial Department, and published in the *Calcutta Gazette* of the 11th August 1875, exempting, in the manner and under conditions therein specified, certain goods from customs duties, the Lieutenant-Governor is pleased to empower the Collector of Customs at every port in Bengal, and the Deputy Collector and Assistant Collector of Customs at Calcutta, in cases where the Collector of Customs at Calcutta may delegate the duty, to grant the certificates prescribed in Clauses 1 and 3 of the Notification of the 5th August 1875 above referred to.

H. J. S. COTTON,
Offg. Jr. Secy. to the Govt. of Bengal.

JUDICIAL DEPARTMENT.

No. 2022C.S.

The 1st November 1875.—Baboo Kally Sunker Sen, who has, under separate orders of this date, been appointed to act as a Deputy Magistrate and Deputy Collector in Chittagong, is vested with the powers of a Magistrate of the Third Class, with effect from the 22nd October 1875.

The Lieutenant-Governor is pleased to accept the resignation tendered by Baboo Benowari Lall Shah Chowdhry of his appointment as an Honorary Magistrate of the district of Bogra.

R. L. MANGLES,
Offg. Secy. to the Govt. of Bengal.

[Second Publication.]

NOTIFICATION.

The 10th October 1875.—Under the authority vested in the Lieutenant-Governor by Section 3, Act IV (B.C.) of 1865 (an Act for the prohibition of the practice of inoculation, &c.), His Honor has been pleased to extend, from the 1st of November next, the provisions of the said Act to the town of Brahmunbaria, in the district of Tipperah, within the limits within which the District Towns' Act VI (B.C.) of 1868 is in force in the said town of Brahmunbaria.

R. L. MANGLES,
Offg. Secy. to the Govt. of Bengal.

[Second Publication.]

NOTIFICATION.

The 25th October 1875.—The men described in the roll below having been found culpably negligent of their duty in not bringing to the notice of the authorities the conduct of the late Nazir of the abolished Moonsif's Court at Belmaria, who has been convicted of criminal breach of trust in connection with the use of court fee stamps in that court, are hereby declared disqualified for future employment in the service of Government in any capacity.

Descriptive Roll.

Name.	Father's name.	Residence and district.	Age.	Caste.	Complexion.	Height.
						Ft. In.
Meherulla Shaik, Serishtadar of the abolished Belmaria Moonsiffee.	Turikulla Shaik ...	Village Monia, Station Belmaria, Zillah Rajshahye.	54	Mussulman ...	Dark ...	5 5
Nobin Chunder Shaha, Mohurir of the abolished Belmaria Moonsiffee.	Komolakant Shaha...	Village Nagoshigram, Station Belmaria, Zillah Rajshahye.	35 or 36	Hindu, Teelee	Ditto ..	5 3
Mohesh Chunder Lahori, Mohurir of the abolished Belmaria Moonsiffee.	Sukmohun Lahori ...	Village Joduboira, Police Station Bhaluka, Zillah Nuddea.	67	Brahmin ...	Ditto ...	5 3

R. L. MANGLES,
Offg. Secy. to the Govt of Bengal.

[Second Publication.]

NOTIFICATION.

The 25th October 1875.—It is hereby notified that the Lieutenant-Governor has been pleased to sanction the extension of the provisions of Section 34, Act V of 1861, to the town of Fureedpore from the 1st November next.

R. L. MANGLES.
Offg. Secy. to the Govt of Bengal.

[Third Publication.]

NOTIFICATION.

The 9th October 1875.—Under the authority vested in him by Section 3, Act IV (B.C.) of 1865 (an Act for the prohibition of the practice of inoculation, &c.), the Lieutenant-Governor hereby extends the provisions of the said Act to the district of Bogra; to the thanas of Rampore Beauleah, Pooteea, and Charghat, and to the outpost of Aranee, in the Bilmariah thana, in the district of Rajshahye; and to the Sudder thana, and to thana Kurseong, in the district of Darjeeling, with effect from the 1st November 1875.

The limits within which this Act shall be in force shall be the same as those of the criminal jurisdictions of the places named.

R. L. MANGLES,
Offg. Secy. to the Govt of Bengal.

PUBLIC WORKS DEPARTMENT,—BENGAL.

ESTABLISHMENT.

The 30th October 1875.

No. 540.—*Leave of Absence.*—Baboo Bhoobun Mohun Ghose, Accountant, Fourth Grade, attached to the Dehree Workshop Division, for two months, on medical certificate, under Section 3, Supplement F of the Civil Leave Code, in addition to three months' privilege leave granted* to him.

* Bengal Government (Public Works Department) Notification No. 153, dated 1st May 1875.

No. 541.—*Notifications*—Baboo Shib Chunder Mullick, Supervisor, First Grade, joined the Presidency Division on the 25th August 1875, before noon.

No. 542.—Serjeant G. Wilkinson, Supervisor, First Grade, joined the Orissa Division on the 27th September 1875, before noon, on return from privilege leave granted† to him.

† Bengal Government (Public Works Department) Notification No. 466, dated 30th August 1875.

No. 543.—Baboo Bamun Chunder Bhuttacharjee, Supervisor, Second Grade, rejoined the Ranchee Division on the 16th October 1875, before noon, on return from privilege leave granted‡ to him.

‡ Bengal Government (Public Works Department) Notification No. 402, dated 3rd August 1875.

No. 544.—Baboo Lallgopaul Banerjee, Overseer, First Grade, attached to the Hazareebagh District, availed himself of privilege leave granted§ to him from the 5th October 1875, before noon.

§ Bengal Government (Public Works Department) Notification No. 497, dated 17th September 1875.

No. 545.—*Leave of Absence.*—Baboo Panch Courie Gupto, Accountant, Fourth Grade, attached to the Cuttack Workshop Division, is allowed privilege leave for three months, under Section 12, Supplement F of the Civil Leave Code.

No. 546.—*Appointment.*—Baboo A. V. K. Pontooloo is appointed to officiate as Accountant, Fourth Grade, during the absence, on privilege leave, of Baboo Panch Courie Gupto, Accountant, Fourth Grade, or until further orders.

The 1st November 1875.

No. 547.—*Notification.*—Mr. J. S. Heyman, Executive Engineer, First Grade, Officiating Superintending Engineer, Third Grade, assumed charge of the North Eastern Circle on the 27th October 1875, before noon, on return from privilege leave granted* to him.

* Bengal Government (Public Works Department) Notification No. 334, dated 5th July 1875.

No. 548.—*Leave of Absence.*—Baboo Poran Chunder Sen, Supervisor, Second Grade, attached to the Shahabad District, for three months, on medical certificate, under Section 3, Supplement F of the Civil Leave Code.

No. 549.—The following order, issued by the Government of India, Public Works Department, is republished for information :—

No. 436, *of the* 14*th October* 1875.—Mr. W. A. Billings, Deputy Controller of Public Works Accounts, Bengal, is granted three months' privilege leave with effect from such date as he may avail himself of it.

G. F. E. S. NEILL, *Captain*, M.S.C.,
Offg. Asst. Secretary to the Govt. of Bengal, P. W. D.

IRRIGATION.

ESTABLISHMENT—NOTIFICATION.

The 1st November 1875.

No. 396.—*Transfer.*—Mr. C. Taylor, Assistant Engineer, Second Grade, is temporarily transferred from the Office of the Superintending Engineer, Sone Circle, to the Arrah Division, which he joined on the forenoon of the 14th ultimo.

No. 397.—*Notification.*—Mr. W. A. Protz, Overseer, First Grade, Dehree Division, returned to duty on the forenoon of the 16th October 1875 from the leave granted him in the orders marginally noted.

Notification No. 384, dated 4th October 1875.

No. 398.—*Leave.*—Baboo Aghore Nath Dutt, Sub-Overseer, First Grade, Gunduck Survey Division, is allowed sick leave for three weeks, under Section 3, Supplement F of the Civil Leave Code, with effect from 11th October 1875.

No. 399.—*Notification.*—With the consent of the Government of India, Public Works Department, the services of Mr. E. R. Hoggan, Assistant Engineer, Second Grade, are placed at the disposal of the District Road Cess Committee of Burdwan under the conditions laid down in Sections 34 and 35 of the Civil Pension Code, and Chapter I, Section IV, paragraph 5, rule I of the Public Works Code.

F. T. HAIG, *Colonel*, R.E.,
Jt.-Secy. to the Govt. of Bengal, in the P. W. D., Irrigation Branch.

Sheriff's Office, the 3rd November 1875.

NOTICE is hereby given that the Ninth Criminal Sessions of the year 1875, of the High Court of Judicature at Fort William in Bengal, for the Town of Calcutta and Factory of Fort William and the places subordinate thereto, will be holden at the Court-house, in the Town of Calcutta, on Wednesday, the first day of December next, at 11 o'clock in the forenoon, and so on from day to day until the said Session be over. And it is hereby proclaimed that all persons who will prosecute any of the prisoners to be brought up for trial at the said Session be then and there to prosecute.

DEGUMBER MITTER, *Sheriff.*

সরিফ আফিস সন ১৮৭৫ সাল ৩ নবেম্বর।

সকলকে সমাচার দেওয়া যাইতেছে যে সুবে বাঙ্গালার ফোর্ট উইলিয়ম দুর্গের অধীন শহর কলিকাতার ও অন্যান্য স্থানের ফৌজদারী বিচার নিষ্পত্তি জন্য আগামি সন ১৮৭৫ সালের ১লা ডিসেম্বর বুধবার বেলা ১১ ঘটিকার সময় এবং যে পর্য্যন্ত সেশিয়ানের কার্য্য শেষ না হয় প্রতিদিন উক্ত সময়ে কলিকাতার হাই কোর্টের আপন আদালত ঘরে সন ১৮৭৫ সালের নবম ক্রিমিনেল সেশিয়ান বসিবেক এবং এতদ্দ্বারা প্রচার করা যাইতেছে যে, যে সকল ব্যক্তি কোন কয়েদীর বিরুদ্ধে ফৌজদারী মিছিল করিবেক তাহারা উক্ত স্থানে উক্ত সময়ে হাজির থাকিয়া মোকদ্দমা করে ইতি।

DEGUMBER MITTER, *Sheriff.*

TREASURY NOTICES.

MR. W. M. SMITH, Uncovenanted Deputy Collector, having been placed in charge of the Treasury at Doomka on the 2nd instant, he has been authorised to draw bills on all other treasuries.

By order,

S. P. CHATTERJEE, *Personal Asst. to Commr.*, S P.

BHAGULPORE, the 26th October 1875.

LIEUTENANT J. R. CARNAC, Assistant Commissioner, has been placed in charge of the Lohardugga Treasury, and authorized to draw bills on other treasuries.

By order of the Commissioner,

CHOTA NAGPORE, the 20th October 1875. G. C. MITTER, *Personal Asst. to Commr.*

EDUCATIONAL NOTICES.

Orders by the Vice-Chancellor and Syndicate of the Calcutta University.

MR. J. SUTCLIFFE is appointed to officiate as Registrar, *vice* Mr. Willson, resigned.

Mr. Willson made over and Mr. Sutcliffe received charge of the office of the Registrar on the forenoon of the 1st instant.

SENATE HOUSE, the 1st November 1875. W. G. WILLSON, *Offg. Registrar.*

THE date of the commencement of the B. A. & B. L. examinations is postponed from Monday, December the 27th, 1875, to Wednesday, January the 5th, 1876.

SENATE HOUSE, the 19th October 1875. W. G. WILLSON, *Offg. Registrar.*

IT is hereby notified that at the ensuing half-yearly examination of Junior Civilians, Deputy Magistrates, &c., commencing on Thursday, November 4th, 1875. four local examination committees will be held in this division, viz. at No. 3, Theatre Road, Calcutta, for officers stationed at Calcutta, or employed in the 24 Pergunnahs; at Kishnaghur, for those employed in Nuddea; at Jessore sudder station, for those employed in that district; and at Berhampore, for those employed in Moorshedabad.

By order,

SREE NAUTH GHOSE, *Personal Asst. to Commr.*

COMMR.'S OFFICE, PRESIDENCY DIVN., dated Calcutta, October 25th, 1875.

AN examination for the Certificate of reasonable expectation of passing the B. A. Examination will be held at the Office of the Inspector of Schools, Presidency Circle, No. 22, Chowringhi Road, on the 22nd November, and following days.

Candidates must be *bond fide* teachers of known schools in the Presidency Circle, and must produce proof of their length of service for two years as teachers; or, if they have not completed the two years of service as teachers, they must show that they have completed the two years from passing the First Arts Examination partly as students in a college and partly as teachers of such known schools.

Failed students of the last year will also be admitted into the Examination.

A fee of Rs. 5 will be required.

A written application, giving the particulars required by the University, must be sent to the Inspector previously.

By order of the Officiating Inspector of Schools, Presidency Circle,

CALCUTTA, the 31st August 1875. JAYA GOPAL RAY, *Head Clerk.*

OPIUM NOTIFICATION.

No. 1128B.

NOTICE is hereby given that the Eleventh Sale of Opium, the Provision of 1873-74, will be held at the Government Opium Sale-Room, No. 2, Bankshall Street, on Thursday, the 4th November 1875, at 11 A.M., and will comprise 3,750 chests, viz.—

	Chests.
Behar Opium	2,150
Benares ,, ...	1,600
Total ...	3,750

2. The general conditions of the sale now advertised will be the same as usual; they may be ascertained by reference to the Notification issued on the 16th November 1874, and published in the *Government* and *Exchange Gazettes*, or on personal application at the Office of the Board of Revenue.

3. The latest dates for deposit and clearance will be the 9th and 19th November 1875 respectively, that is to say, no Bank of Bengal Receipts, Government Promissory Notes, or other public securities that may be tendered for deposit in redemption of Promissory Notes given by purchasers in the Sale-room, will be received after 4 P.M. of Tuesday, the 9th November 1875, and no Bank of Bengal Receipts in full payment of lots will be accepted after 4 P.M. of Friday, the 19th November 1875.

4. In addition to the quantity above advertized for sale, the following quantities, more or less, of Behar and Benares Opium will be brought to sale in the present year on or about the date specified below. The Member in charge of the Opium Department, however, reserves to himself the right of altering the date should circumstances render it expedient to do so.

DATES.	Behar, about Chests.	Benares, about Chests.	Total, about Chests.
On or about Friday, 3rd December 1875	2,150	1,600	3,750
Total ..	2,150	1,600	3,750

By order of the Member in charge,

W. H. GRIMLEY, *Offg. Secretary*.

BOARD OF REVENUE, L. P., FORT WILLIAM, the 19th October 1875.

OPIUM NOTIFICATION.

No. 1151B.

NOTICE is hereby given that the Twelfth Sale of Opium, the Provision of 1873-74, will be held at the Government Opium Sale-Room, No. 2, Bankshall Street, on Friday, the 3rd December 1875, at 11 A.M., and will comprize 3,750 chests, viz.—

	Chests.
Behar Opium	2,150
Benares ,, ...	1,600
	3,750

2. The general conditions of the sale now advertized will be the same as usual. They may be ascertained by reference to the Notification issued on the 16th November 1874, and published in the *Government* and *Exchange Gazettes*, or on personal application at the Office of the Board of Revenue.

3. The latest dates for deposit and clearance will be the 8th and 18th December 1875 respectively, that is to say, no Bank of Bengal Receipts, Government Promissory Notes, or other public securities that may be tendered for deposit in redemption of Promissory Notes given by purchasers in the Sale-room, will be received after 4 P.M. of Wednesday, the 8th December 1875, and no Bank of Bengal Receipts in full payment of lots will be accepted after 4 P.M. of Saturday, the 18th December 1875.

By order of the Member in charge,

W. H. GRIMLEY, *Offg. Secretary*.

BOARD OF REVENUE, L. P., FORT WILLIAM, the 25th October 1875.

NOTIFICATION.

No. 1146B.

The following circular order, issued by the Board, is published for general information :—

"With reference to Circular Order No. 3 of June 1875, authorizing District Officers to issue adhesive court fee stamps in exchange for bi-color judicial stamped papers, it is hereby notified that such exchanges will not be permitted after the 31st of December 1875."

By order of the Member in charge,

W. H. GRIMLEY, *Offg. Secretary.*

BOARD OF REVENUE, L. P., FORT WILLIAM, the 23rd October 1875.

The Calcutta Gazette.

WEDNESDAY, NOVEMBER 3, 1875.

PART IA.

Orders and Notifications by the Government of India.

The following Extraordinary, issued by the Government of India in the Military Department, is republished for general information :—

Notification.—Simla, the 28th October 1875.—With the concurrence of His Excellency the Viceroy and Governor-General of India, the Hon'ble the President in Council is pleased to direct that, on receipt of information by telegraph of the landing of His Royal Highness the Prince of Wales at Bombay, a Royal Salute shall be fired at every Fort or Cantonment in British India where salutes are authorized to be fired.

His Royal Highness is expected to arrive on the 8th November.

The following orders, issued by the Government of India in the Financial Department, are republished for general information :—

No. 4220.—*Simla, the 22nd October* 1875.—*Notifications.—Accounts.—Bills drawn upon India by the Secretary of State in the year* 1875-76 *to end of October* 1875, *including bills drawn before 1st April* 1875, *but paid since that date or still outstanding :—*

	£	Rupees.	Average rate obtained for each year.	Expenditure in excess of the cost at 2s. the rupee.
			s. d.	Rs.
Estimated for the whole year...	14,300,000	15,69,00,000	1 9·87	1,39,00,000
Actual to date	9,281,353	10,25,79,000	1 9·71	97,65,470
Remains to make estimate good	5,018,647	5,43,21,000	1 10·17	41,34,530

Estimated expenditure in excess of the cost at 2s. the rupee in raising £ 9,281,353 @ 1-9·87 ... ... Rs. 90,21,734
Actual „ „ „ „ „ „ 1-9·71 ... ... „ 97,65,470
Expenditure in excess of estimate ... ... „ 7,43,736

No. 4113.—*Simla, the 22nd October* 1875.—*Pensions and Gratuities.*—The Hon'ble the President in Council directs that cases (*a*) and (*b*) of Section 36 of the Civil Pension Code be cancelled; that the following be inserted after the words "14th October 1871" in Section 34 of the said Code :—

"(or, in the case of teachers transferred to the service of the Chamba and Kolhapur States, on or after the 22nd October 1875.)"

that the following be substituted for the foot-note on page 27 of the said Code :—

"For the rules applicable to the case of officers transferred before the 14th October 1871 (or, in the case of teachers transferred to the service of the Chamba and Kolhapur States, before the 22nd October 1875), see Appendix D."

and that the following foot-note be inserted under cases (*a*) and (*b*) of Rule I in Appendix D to the said Code :—

"Applies to transfers before the 22nd October 1875."

The following orders, issued by the Government of India in the Military Department, are republished for general information :—

No. 1043.—*Simla, the 20th October* 1875.—The following extract from List No. 19, dated 24th September 1875, of Military Officers of the Bengal Establishment, permitted to return to duty and granted extension of leave, received from the India Office, is published for general information :—

Permitted to return.

* * * * *

Captain R. P. Davis.

* * * * *

No. 1045.—The Hon'ble the President in Council is pleased to notify the following appointment in the East Indian Railway Volunteer Rifle Corps :—

ASSENSOLE AND RANEEGUNGE COMPANIES.

To be Honorary Chaplain.

The Reverend Robert John Langford, M.A.

R. L. MANGLES,
Offg. Secy. to the Govt. of Bengal.

The Calcutta Gazette.

WEDNESDAY, NOVEMBER 3, 1875.

PART II.

Advertisements.

[N.B.—Advertisements, Notices, &c., intended for insertion in this part of the Gazette cannot be received after Noon on Monday.]

NOTICE is hereby given that the undermentioned plots of land, no longer required by the Government, situated in the district of Nuddea, will be put up to sale at the Ranaghat Sub-divisional Cutcherry at 12 o'clock on Wednesday, the 17th November 1875, corresponding with 2nd Aughran 1282.

The purchasers of these plots will be subject to the following conditions:—

1*st*.—If the amount of purchase-money does not exceed Rs. 100, the whole amount to be paid down at once.

2*nd*.—If the amount of purchase-money exceeds Rs. 100, one-fourth of the amount bid to be immediately deposited. If the balance be not paid by noon of the fifteenth day after the sale, reckoning the day of sale as one, or if that day be a close holiday, then by noon of the first succeeding office day, the sale to be cancelled, the sum deposited being forfeited to Government, and the estate to be again put up for sale at the risk of the defaulting purchaser, after issue of advertisement as in the case of original sale.

3*rd*.—The plots will be sold revenue free to the highest bidders.

4*th*.—The purchasers shall be put in possession on receipt of the orders of the Collector confirming the sales. But such possession shall be liable to be disturbed in case the final sanction of the Member of the Board of Revenue in charge should not be accorded to the proceedings.

Consecutive Lot Number.	Name of Zillah.	Pergunnah and Mouzah.	Number of mile on which land is situate.	Situated on which side of the Railway.	Approximate area of lot in Beeghas and in Acres.		Land excluded from sale from each lot.		Commencement and termination of lot.	Boundary of lot.
					B. C. C.	A. R. P.	Reasons for exclusion.	A. R. P.		
1	Nuddea ...	Pergunnah Hanileeshahur, Mouzah Sugoonah.	32	West ..	14 0 0	4 2 21	.....	.. ...	Commences on 1,400 feet of mile 32, and terminates at the end of same, as per plan.	North—By end of mile 32, as per plan. South—By boundary of zillah 24-Pergunnahs. East—By railway fencing. West—By zemindary land.
2	ditto ...	ditto ..	32	East ...	13 12 8	4 2 1	.....	.....	ditto ...	North—By end of mile 32, as per plan. South—By boundary of zillah 24-Pergunnahs. East—By zemindary land. West—By railway fencing.
3	ditto .	Pergunnahs Hanileeshahur and Pajnour, Mouzah Sugoonah.	33	West ...	12 2 12	4 0 2	.....	.....	Commences at the end of mile 32, as per plan, and terminates on 2,640 feet of mile 33.	North—By southern boundary of lot 5. South—By end of mile 32, as per plan. East—By railway fencing. West—By zemindary land.
4	ditto ...	ditto ...	33	East	12 2 12	4 0 2	.....	.....	ditto ...	North—By southern boundary of lot 6. South—By end of mile 32, as per plan. East—By zemindary land. West—By railway fencing.
5	ditto .	Pergunnahs Hanileeshahur and Pajnour, Mouzahs Sugoonah and Mudunpore.	33	West .	8 2 4	2 2 29	.....	.....	Commences on 2,640 feet of mile 33, and terminates on 4,220 feet of same, as per plan.	North—By Mudduupore station land. South—By northern boundary of lot 3. East—By railway fencing. West—By zemindary land.
6	ditto ..	ditto ..	33	East ...	11 1 0	3 2 25	.....	.....	Commences on 2,640 feet of mile 33, and terminates at the end of same, as per plan.	North—By end of mile 33, as per plan. South—By northern boundary of lot 4. East—By zemindary land. West—By railway fencing.
7	ditto ...	Pergunnahs Hanileeshuhur and Pajnour, Mouzah Muddunpore.	33	West ...	1 1 4	0 1 16	Occupied by road ...	0 0 13	Commences on 4,930 feet of mile 33, and terminates at the end of same, as per plan.	North—By end of mile 33, as per plan. South—By Mudduupore station land. East—By railway fencing. West—By zemindary land.
8	ditto ...	Pergunnah Pajnour, Mouzah Muddunpore.	34	West ...	8 16 8	2 3 27	.....	.....	Commences at the end of mile 33, as per plan, and terminates on 2,640 feet of mile 34.	North—By southern boundary of lot 10. South—By end of mile 33, as per plan. East—By railway fencing. West—By zemindary land.

9	ditto	ditto ...	34	East ...	8 16 8	2 3 27	.....	.....	ditto ...	North—By southern boundary of lot 11. South—By end of mile 33, as per plan. East—By zemindary land. West—By railway fencing.
10	ditto	Pergunnah Pajnour, Mouzahs Muddunpore, Jungul, and Teghurry.	34	West ...	8 10 4	2 3 10	.....	.....	Commences on 2,640 feet of mile 34, and terminates at the end of same, as per plan.	North—By end of mile 34, as per plan. South—By northern boundary of lot 8. East—By railway fencing. West—By zemindary land.
11	ditto ...	ditto ...	34	East ..	8 10 4	2 3 10	.....	.....	ditto ...	North—By end of mile 34, as per plan. South—By northern boundary of lot 9. East—By zemindary land. West—By railway fencing.
12	ditto ...	Pergunnah Pajnour, Mouzahs Jungul and Kontookpore.	35	West ..	2 0 0	0 2 26	.. ..	.. ...	Commences at the end of mile 34, as per plan, and terminates on 950 feet of mile 35.	North—By zemindary land. South—By end of mile 34, as per plan. East—By railway fencing. West—By zemindary land.
13	ditto ...	Pergunnah Pajnour, Mouzahs Kontookpore and Oohitpore.	35	West .	2 5 0	0 2 39	.....	.....	Commences on 1,240 feet of mile 35, and terminates on 1,975 feet of same, as per plan.	North—By zemindary land. South—By ditto. East—By railway fencing. West—By zemindary land.
14	ditto ...	Pergunnah Pajnour, Mouzahs Jungul, Kontookpore, and Oohitpore.	35	East ...	13 0 0	4 1 8	.....	.....	Commences at the end of mile 34, as per plan, and terminates on 2,485 feet of mile 35.	North—By southern boundary of lot 16. South—By end of mile 34, as per plan. East—By zemindary land. West—By railway fencing.
15	ditto ..	Pergunnah Pajnour, Mouzah Kontookpore.	35	West ...	9 1 8	3 0 0	.....	.....	Commences on 2,330 feet of mile 35, and terminates at the end of same, as per plan.	North—By end of mile 35, as per plan. South—By zemindary land. East—By railway fencing. West—By zemindary land.
16	ditto ...	ditto ...	35	East ...	7 7 4	2 1 30	.....	.....	Commences on 2,485 feet of mile 35, and terminates at the end of same, as per plan.	North—By end of mile 35, as per plan. South—By northern boundary of lot 14. East—By zemindary land. West—By railway fencing.
17	ditto ...	Pergunnah Pajnour, Mouzahs Brohmoparrah, Sootargachee, and Haut Brohmoparrah and Narainpore.	36	West ...	12 7 8	4 0 15	.....	.....	Commences at the end of mile 35, as per plan, and terminates on 3,515 feet of mile 36.	North—By railway level crossing. South—By end of mile 35, as per plan. East—By railway fencing. West—By zemindary land.
18	ditto ...	ditto ...	36	East ...	10 15 4	3 2 9	.....	.....	ditto ...	North—By railway level crossing. South—By end of mile 35, as per plan. East—By zemindary land. West—By railway fencing.
19	ditto ...	Pergunnah Pajnour, Mouzah Narainpore.	36	West ...	7 4 10	2 1 23	.....	.....	Commences on 3,535 feet of mile 36, and terminates at the end of same, as per plan.	North—By end of mile 36, as per plan. South—By railway level crossing. East—By railway fencing. West—By zemindary land.
20	ditto ...	ditto ...	36	East ...	7 5 10	2 1 25	.....	.....	ditto ...	North—By end of mile 36, as per plan. South—By railway level crossing. East—By zemindary land. West—By railway fencing.

Consecutive Lot Number.	Name of Zillah.	Pergunnah and Mouzah.	Number of mile on which land is situate.	Situated on which side of the Railway.	Approximate area of lot in Beeghas and in Acres.		Land excluded from sale from each lot.		Commencement and termination of lot.	Boundary of lot.
					B. C. C.	A. R. P.	Reasons for exclusion.	A. R. P.		
21	Nuddea ...	Pergunnah Pajnour, Mouzahs Narainpore, Enathpore, and Moushapottah.	37	West ...	11 14 12	3 3 21	.....	.....	Commences at the end of mile 36, as per plan, and terminates on 2,775 feet of mile 37.	North—By southern boundary of lot 23. South—By end of mile 36, as per plan. East—By railway fencing. West—By zemindary land.
22	ditto ..	ditto ...	37	East ..	11 14 12	3 3 21	.....	.....	ditto ...	North—By southern boundary of lot 24. South—By end of mile 36, as per plan. East—By zemindary land. West—By railway fencing.
23	ditto ...	Pergunnah Pajnour, Mouzah Palparrah.	37	West ...	8 6 10	2 3 1	.....	.....	Commences on 2,775 feet of mile 37, and terminates on 4,510 feet of same, as per plan.	North—By zemindary land. South—By northern boundary of lot 21. East—By railway fencing. West—By zemindary land.
24	ditto ...	ditto ...	37	East ...	5 19 4	1 3 36	.....	.....	Commences on 2,775 feet of mile 37, and terminates on 4,325 feet of same, as per plan.	North—By zemindary land. South—By northern boundary of lot 22. East—By zemindary land. West—By railway fencing.
25	ditto ...	ditto ...	37	West ...	2 3 14	0 2 36	.....	.....	Commences on 4,680 feet of mile 37, and terminates at the end of same, as per plan.	North—By end of mile 37, as per plan. South—By zemindary land. East—By railway fencing. West—By zemindary land.
26	ditto ...	ditto ...	37	East ...	1 19 0	0 2 23	.....	.....	Commences on 4,750 feet of mile 37, and terminates at the end of same, as per plan.	North—By end of mile 37, as per plan. South—By zemindary land East—Ditto. West—By railway fencing.
27	ditto ...	Pergunnah Pajnour, Mouzahs Palparrah and Kajeeparrah.	38	West ...	10 11 0	3 1 38	.....	.....	Commences at the end of mile 37, as per plan, and terminates on 2,780 feet of mile 38.	North—By village road. South—By end of mile 37, as per plan. East—By railway fencing. West—By zemindary land.
28	ditto ...	ditto ..	38	East ...	15 13 0	5 0 28	.....	.....	ditto ...	North—By village road. South—By end of mile 37, as per plan. East—By zemindary land. West—By railway fencing.
29	ditto ...	Pergunnah Pajnour, Mouzahs Kajeeparrah and Khoosbastollah.	38	West ...	7 18 0	2 2 18	.....	.....	Commences on 2,800 feet of mile 38, and terminates at the end of same, as per plan.	North—By end of mile 38, as per plan South—By village road. East—By railway fencing. West—By zemindary land.
30	ditto ...	ditto	38	East ...	7 18 0	2 2 18	.....	.....	ditto ...	North—By end of mile 38, as per plan. South—By village road. East—By zemindary land. West—By railway fencing.

31	ditto ...	Pergunnah Pajnour, Mouzahs Khosebastollah and Lallpore.	39	West ...	4 18 4	1 2 20	.....	.....	Commences at the end of mile 38, as per plan, and terminates on 1,300 feet of mile 39.	North—By railway level crossing. South—By end of mile 38, as per plan. East—By railway fencing. West—By zemindary land.
32	ditto ...	ditto ...	39	East ...	4 18 6	1 2 20	.....	.....	ditto ...	North—By railway level crossing. South—By end of mile 38, as per plan. East—By zemindary land. West—By railway fencing.
33	ditto ...	Pergunnah Pajnour, Mouzahs Lallpore, Balliadanga, and Chagdah.	39	West ...	19 15 8	6 2 6	.....	.....	Commences from road on the west of Chagdah station and terminates on 3,250 feet.	North—By village road. South—By road on west of Chagdah station. East—By zemindary land. West—By zemindary land.
34	ditto ...	Pergunnah Pajnour, Mouzah Lallpore.	39	West ...	3 10 12	1 0 27	.....	.....	Commences on 2,725 feet of mile 39, and terminates on 3,355 feet of same, as per plan.	North—By road. South—By Chagdah station land. East—By railway fencing. West—By zemindary land.
35	ditto ...	ditto ...	39	East ...	7 18 8	2 2 19	.....	.....	Commences on 1,370 feet of mile 39, and terminates on 3,355 feet of same, as per plan.	North—By road. South—By railway level crossing. East—By zemindary land. West—By railway fencing.
36	ditto ...	Pergunnah Pajnour, Mouzahs Lallpore and Balliadangah.	39	West ...	6 5 4	2 0 11	.....	.....	Commences on 3,390 feet of mile 39, and terminates at the end of same, as per plan.	North—By end of mile 39, as per plan. South—By road. East—By railway fencing. West—By zemindary land.
37	ditto ...	ditto ...	39	East ...	6 4 4	2 0 9	.....	.....	ditto ...	North—By end of mile 39, as per plan. South—By village road. East—By zemindary land. West—By railway fencing.
38	ditto ...	Pergunnah Pajnour, Mouzahs Balliadangah and Dianpore.	40	West ...	9 4 8	3 0 8	.....	.....	Commences at the end of mile 39, as per plan, and terminates on 2,800 feet of mile 40.	North—By southern boundary of lot 40. South—By end of mile 39, as per plan. East—By railway fencing. West—By zemindary land.
39	ditto ...	ditto ...	40	East ...	9 4 8	3 0 8	.....	.....	ditto ...	North—By southern boundary of lot 41. South—By end of mile 39, as per plan. East—By zemindary land. West—By railway fencing.
40	ditto ...	Pergunnah Pajnour, Mouzah Dianpore.	40	West ...	9 8 8	3 0 19	.....	.....	Commences on 2,800 feet of mile 40, and terminates at the end of same, as per plan.	North—By end of mile 40, as per plan. South—By northern boundary of lot 38. East—By railway fencing. West—By zemindary land.
41	ditto ...	ditto ...	40	East ...	9 8 8	3 0 19	.....	.....	ditto ...	North—By end of mile 40, as per plan. South—By northern boundary of lot 39. East—By zemindary land. West—By railway fencing.
42	ditto ...	ditto ...	41	West ...	7 17 0	2 2 15	.....	.....	Commences at the end of mile 40, as per plan, and terminates on 2,640 feet of mile 41.	North—By southern boundary of lot 44. South—By end of mile 40, as per plan. East—By railway fencing. West—By zemindary land.

Consecutive Lot Number.	Name of Zillah.	Pergunnah and Mouzah.	Number of mile in which land is situate.	Situated on which side of the Railway.	Approximate area of lot in beeghas and in acres.		Land excluded from sale from each lot.		Commencement and termination of lot.	Boundary of lot.
					B. C. C.	A. R. P.	Reasons for exclusion.	A. R. P.		
43	Nuddea ...	Pergunnah Pajnour, Mouzah Danianpore.	41	East ...	7 17 4	2 2 16	.....	.....	Commences at the end of mile 40, as per plan, and terminates on 2,640 feet of mile 41.	North—By southern boundary of lot 45. South—By end of mile 40, as per plan. East—By zemindary land. West—By railway fencing.
44	ditto ...	Pergunnah Pajnour, Mouzahs Danianpore and Ghogia and Ookhilnarrah.	41	West ...	11 6 8	3 2 37	.....	.....	Commences on 2,640 feet of mile 41, and terminates at the end of same, as per plan.	North—By end of mile 41, as per plan. South—By northern boundary of lot 42. East—By railway fencing. West—By zemindary land.
45	ditto ..	ditto ...	41	East ...	11 5 8	3 2 37	.....	.....	ditto ..	North—By end of mile 41, as per plan. South—By northern boundary of lot 43. East—By zemindary land. West—By railway fencing.
46	ditto ...	Pergunnah Pajnour, Mouzahs Ookhilnarrah and Parbuttypore.	42	West ...	13 8 0	4 1 29	.....	.....	Commences at the end of mile 41, as per plan, and terminates on 2,640 feet of mile 42.	North—By southern boundary of lot 48. South—By end of mile 41, as per plan. East—By railway fencing. West—By zemindary land.
47	ditto ...	ditto ...	42	East ...	13 8 0	4 1 29	.....	.....	ditto ...	North—By southern boundary of lot 49. South—By end of mile 41, as per plan. East—By zemindary land. West—By railway fencing.
48	ditto ...	Pergunnah Rajnour, Mouzah Parbuttypore.	42	West ...	9 8 8	3 0 19	.....	.....	Commences on 2,640 feet of mile 42, and terminates at the end of same, as per plan.	North—By end of mile 42, as per plan. South—By northern boundary of lot 46. East—By railway fencing. West—By zemindary land.
49	ditto ...	ditto ...	42	East ...	9 8 8	3 0 19	.....	.....	ditto ...	North—By end of mile 42, as per plan. South—By northern boundary of lot 47. East—By zemindary land. West—By railway fencing.
50	ditto ...	Pergunnah Pajnour, Mouzah Gopalpore.	43	West ..	6 1 14	2 0 2	.....	.....	Commences at the end of mile 42, as per plan, and terminates on 2,640 feet of mile 43.	North—By southern boundary of lot 152. South—By end of mile 42, as per plan. East—By railway fencing. West—By zemindary land.
51	ditto ...	ditto ...	43	East ...	6 1 14	2 0 2	.....	.....	ditto ...	North—By southern boundary of lot 53. South—By end of mile 42, as per plan. East—By zemindary land. West—By railway fencing.
52	ditto ...	Pergunnah Rajnour, Mouzans Gopalpore and Koosberiah.	43	West ...	7 10 0	2 1 37	.....	.....	Commences on 2,640 feet of mile 43, and terminates at the end of same, as per plan.	North—By end of mile 43, as per plan. South—By northern boundary of lot 50. East—By railway fencing. West—By zemindary land.
53	ditto ...	ditto ...	43	East ...	7 10 0	2 1 37	.....	.....	ditto ...	North—By end of mile 43, as per plan. South—By northern boundary of lot 51. East—By zemindary land. West—By railway fencing.

54	ditto ...	Pergunnah Pajnour, Mouzahs Koosberiah, Gopalpore, and Amooleah.	44	West ...	9	18	0	3	1	4	.....	Commences at the end of mile 43, as per plan, and terminates on 3,020 feet of mile 44.	North—By railway level crossing. South—By end of mile 43, as per plan. East—By railway fencing. West—By zemindary land.
55	ditto ...	ditto ...	44	East ...	10	5	0	3	1	22	.....	ditto ...	North—By railway level crossing. South—By end of mile 43, as per plan. East—By zemindary land. West—By railway fencing.
56	ditto ..	Pergunnah Pajnour, Mouzah Amooleah.	44	West ...	6	17	0	2	1	2	.....	Commences on 3,040 feet of mile 44, and terminates at the end of same, as per plan.	North—By end of mile 44, as per plan. South—By railway level crossing. East—By railway fencing. West—By zemindary land.
57	ditto ...	ditto ...	44	East ...	6	17	0	2	1	2	.....	ditto ...	North—By end of mile 44, as per plan. South—By railway level crossing. East—By zemindary land. West—By railway fencing.
58	ditto ...	Pergunnahs Pajnour and Sreenugger, Mouzah Mundlepokhoreah.	45	West ...	8	4	0	2	2	34	.....	Commences at the end of mile 44, as per plan, and terminates on 2,410 feet of mile 45.	North—By railway level crossing. South—By end of mile 44, as per plan. East—By railway fencing. West—By zemindary land.
59	ditto ...	ditto ...	45	East ...	7	16	0	2	2	13	.....	ditto ...	North—By railway level crossing. South—By end of mile 44, as per plan East—By zemindary land. West—By railway fencing.
60	ditto ...	Pergunnahs Pajnour and Sreenugger, Mouzah Naushraparrah.	45	West ...	9	13	12	3	0	33	.....	Commences on 2,430 feet of mile 45, and terminates at the end of same, as per plan.	North—By end of mile 45, as per plan. South—By railway level crossing. East—By railway fencing. West—By zemindary land.
61	ditto ...	ditto ...	45	East ...	9	8	0	3	0	17	.....	ditto ...	North—By end of mile 45, as per plan. South—By railway level crossing. East—By zemindary land. West—By railway fencing.
62	ditto ...	Pergunnah Sreenugger, Mouzah Naushraparrah.	46	West ...	1	16	10	0	2	17	.....	Commences at the end of mile 45, as per plan, and terminates on 580 feet of mile 46.	North—By zemindary land. South—By end of mile 45, as per plan. East—By railway fencing. West—By zemindary land.
63	ditto ...	ditto ...	46	West ...	1	13	4	0	2	6	.....	Commences on 970 feet of mile 46, and terminates on 1,510 feet of same, as per plan.	North—By railway level crossing. South—By zemindary land. East—By railway fencing. West—By zemindary land.
64	ditto ...	ditto ...	46	East ...	4	10	0	1	1	38	.....	Commences at the end of mile 45, and terminates on 1,510 feet of mile 46, as per plan.	North—By railway level crossing. South—By end of mile 45, as per plan. East—By zemindary land. West—By railway fencing.
65	ditto ...	ditto ...	46	West ...	4	17	14	0	2	20	.....	Commences from southern extremity of road on the west of Ranaghat station, and runs westward to a length of 900 feet.	North—By zemindary land. South—By ditto. East—By road under class D. West—By village road.

Consecutive Lot Numbers.	Name of Zillah.	Pergunnah and Mouzah.	Number of mile in which land is situate.	Situated on which side of the Railway.	Approximate area of lot in beeghas and in acres.		Land excluded from sale from each lot.		Commencement and termination of lot.	Boundary of lot.
					B. C. C.	A. R. P.	Reasons for exclusion.	A. R. P.		
66	Nuddea ...	Pergunnah Sreenugger, Mouzah Ranaghat.	46	West ...	0 2 12	0 0 7	.....	.....	Commences on 2,820 feet of mile 46, and terminates on 2,890 feet of same, as per plan.	North—By road under class D. South—By fencing of station. East—By ditto. West—By road under class D.
67	ditto ...	ditto ..	46	East ...	0 19 3	0 1 11	.....	.....	Commences on 2,750 feet of mile 46, and terminates on 3,100 feet of same, as per plan.	North—By zemindary land. South—By road. East—By zemindary land. West—By road.
68	ditto ...	ditto ...	46	East ...	3 0 8	1 0 0	.....	.....	Commences on 4,150 feet of mile 46, and terminates on 4,950 feet of same, as per plan.	North—By railway level crossing. South—By road. East—By zemindary land. West—By road under class D.
69	ditto ...	ditto ...	46	West ...	0 15 12	0 1 2	.....	.....	Commences on 4,980 feet of mile 46, and terminates at the end of same, as per plan.	North—By end of mile 46, as per plan. South—By railway level crossing. East—By railway fencing. West—By garden belonging to a private party.
70	ditto ...	ditto ...	46	East ...	0 15 12	0 1 2	Occupied by goods' shed, and included within fencing. Occupied by roads ...	0 0 8 1 3 0 1 3 8	ditto ...	North—By end of mile 46, as per plan. South—By railway level crossing. East—By zemindary land. West—By railway fencing.
71	ditto ...	Pergunnahs Sreenugger and Mamjowany, Mouzahs Ranaghat and Hijooley.	47	West ...	9 5 12	3 0 11	.....	.....	Commences at the end of mile 46, as per plan, and terminates on 2,500 feet of mile 47.	North—By southern boundary of lot 73. South—By end of mile 46, as per plan. East—By railway fencing. West—By zemindary land.
72	ditto ...	ditto ...	47	East ...	9 5 12	3 0 11	.....	.....	ditto ...	North—By southern boundary of lot 74. South—By end of mile 46, as per plan East—By zemindary land. West—By railway fencing.
73	ditto ...	Pergunnahs Sreenugger and Mamjowany, Mouzah Hijooley.	47	West ...	9 7 12	3 0 17	.....	.....	Commences on 2,500 feet of mile 47, and terminates at the end of same, as per plan.	North—By end of mile 47, as per plan. South—By northern boundary of lot 71. East—By railway fencing. West—By zemindary land.
74	ditto ...	ditto ...	47	East ...	9 18 0	3 1 4	.....	.....	ditto ...	North—By end of mile 47, as per plan. South—By northern boundary of lot 72. East—By zemindary land. West—By railway fencing.
75	ditto ...	Pergunnah Mamjowany, Mouzahs Hijooley and Halalpore.	48	West ...	7 9 0	2 1 34	.....	.....	Commences at the end of mile 47, as per plan, and terminates on 2,110 feet of mile 48.	North—By southern boundary of lot 77 South—By end of mile 47, as per plan. East—By railway fencing. West—By zemindary land.
76	ditto ...	ditto ...	48	East ...	7 9 0	2 1 34	.....	.....	ditto ...	North—By southern boundary of lot 78. South—By end of mile 47, as per plan. East—By zemindary land. West—By railway fencing.

77	ditto ...	Pergunnah Mamjowany, Mouzah Halalpore.	48	West ...	10 2 0	3 1 14	.....	.....	Commences on 2,110 feet of mile 48, and terminates at the end of same, as per plan.	North—By end of mile 48, as per plan. South—By northern boundary of lot 75. East—By railway fencing. West—By zemindary land.
78	ditto ...	ditto ...	48	East ...	10 2 0	3 1 14	.....	.....	ditto ...	North—By end of mile 48 as per plan. South—By northern boundary of lot 76. East—By zemindary land. West—By railway fencing.
79	ditto ...	Pergunnah Mamjowany, Mouzahs Halalpore and Kessypore.	49	West ...	8 2 8	2 2 30	.....	.....	Commences at the end of mile 48, as per plan, and terminates on 2,640 feet of mile 49.	North—By southern boundary of lot 81. South—By end of mile 48, as per plan. East—By railway fencing. West—By zemindary land.
80	ditto ...	ditto ...	49	East ...	8 2 8	2 2 30	.....	.....	ditto ...	North—By southern boundary of lot 82. South—By end of mile 48, as per plan. East—By zemindary land. West—By railway fencing.
81	ditto ...	Pergunnah Mamjowany, Mouzahs Kessyepore and Rajapore.	49	West ...	6 5 0	2 0 11	.....	.....	Commences on 2,640 feet of mile 49, and terminates at the end of same, as per plan.	North—By end of mile 49, as per plan. South—By southern boundary of lot 79. East—By railway fencing. West—By zemindary land.
82	ditto ...	ditto ...	49	East ...	6 5 0	2 0 11	.....	.....	ditto ...	North—By end of mile 49, as per plan. South—By northern boundary of lot 80. East—By zemindary land. West—By railway fencing.
83	ditto ...	Pergunnah Mamjowany, Mouzahs Rajapore and Goalsullooah.	50	West ...	7 7 4	2 1 29	.....	.....	Commences at the end of mile 49, as per plan, and terminates on 2,640 feet of mile 50.	North—By southern boundary of lot 85. South—By end of mile 49, as per plan. East—By railway fencing. West—By zemindary land.
84	ditto ...	ditto ...	50	East ...	7 19 8	2 2 19	.....	.....	Commences at the end of mile 49, as per plan, and terminates on 2,640 feet of mile 50.	North—By southern boundary of lot 86. South—By end of mile 49, as per plan. East—By zemindary land. West—By railway fencing.
85	ditto ...	Pergunnah Mamjowany, Mouzah Goalsullooah.	50	West ...	11 15 14	3 3 24	.....	.....	Commences on 2,640 feet of mile 50, and terminates at the end of same, as per plan.	North—By end of mile 50, as per plan. South—By northern boundary of lot 83. East—By railway fencing. West—By zemindary land.
86	ditto ...	ditto ...	50	East ...	11 15 14	3 3 24	.....	.....	ditto ..	North—By end of mile 50, as per plan. South—By northern boundary of lot 84. East—By zemindary land. West—By railway fencing.
87	ditto	Pergunnah Mamjowany, Mouzahs Goalsullooah and Aurunghatta.	51	West ...	9 2 8	3 0 3	.....	.....	Commences at the end of mile 50, as per plan, and terminates on 2,640 feet of mile 51..	North—By southern boundary of lot 89. South—By end of mile 50, as per plan. East—By railway fencing. West—By zemindary land.
88	ditto ...	ditto ...	51	East ...	9 2 8	3 0 3	.....	.....	ditto	North—By southern boundary of lot 90. South—By end of mile 50, as per plan. East—By zemindary land. West—By railway fencing.

Consecutive Lot Number.	Name of Zillah	Pergunnah and Mouzah.	Number of mile in which land is situate.	Situated on which side of the Railway.	Approximate area of lot in beeghas and in acres. B. C. C.	A. R. P.	Land excluded from sale from each lot. Reasons for exclusion.	A. R. P.	Commencement and termination of lot.	Boundary of lot.
89	Nuddea ...	Pergunnah Mamjowany, Mouzah Aurunghatta.	51	West ...	7 3 0	2 1 18	.....	.....	Commences on 2,640 feet of mile 51, and terminates on 4,340 feet of same, as per plan.	North—By railway level crossing. South—By northern boundary of lot 87. East—By railway fencing. West—By zemindary land.
90	ditto ...	ditto ...	51	East ...	7 3 0	2 1 18	.....	.....	ditto ...	North—By railway level crossing. South—By northern boundary of lot 88. East—By zemindary land. West—By railway fencing.
91	ditto ...	Pergunnah Mamjowany, Mouzah Subdulpore.	51	West ...	1 8 14	0 1 37	.....	.....	Commences on 4,950 feet of mile 51, and terminates at the end of same, as per plan.	North—By end of mile 51, as per plan. South—By Aurunghatta station land. East—By railway fencing. West—By zemindary land.
92	ditto ...	ditto ...	51	East ...	3 3 8	1 0 8	.....	.....	Commences on 4,400 feet of mile 51, and terminates at the end of same, as per plan.	North—By end of mile 51, as per plan. South—By railway level crossing. East—By zemindary land. West—By railway fencing.
93	ditto ...	Pergunnah Mamjowany, Mouzahs Subdulpore and Narainpore.	52	West ...	12 15 0	4 0 35	.....	.....	Commences at the end of mile 51, as per plan, and terminates on 3,600 feet of mile 52.	North—By class A land of the Aurungbatta cut. South—By end of mile 51, as per plan. East—By railway fencing. West—By zemindary land.
94	ditto ...	ditto ...	52	East ...	9 19 2	3 1 7	.....	.....	Commences at the end of mile 51, as per plan, and terminates on 2,640 feet of mile 52.	North—By southern boundary of lot 95. South—By end of mile 51, as per plan. East—By zemindary land. West—By railway fencing.
95	ditto ...	Pergunnah Mamjowany, Mouzah Narainpore.	52	East ...	7 3 0	2 1 18	Retained by Railway Co.	1 2 14	Commences on 2,640 feet of mile 52, and terminates at the end of same, as per plan.	North—By end of mile 52, as per plan. South—By northern boundary of lot 94. East—By zemindary land. West—By railway fencing.
96	ditto ...	ditto ...	53	East ...	7 7 0	2 1 29	.....	.....	Commences at the end of mile 52, as per plan, and terminates on 2,640 feet of mile 53.	North—By southern boundary of lot 98. South—By end of mile 52, as per plan. East—By zemindary land West—By railway fencing.
97	ditto ...	Pergunnah Mamjowany, Mouzahs Baheergatchy and Narainpore.	53	West ...	6 3 0	2 0 5	.....	.....	Commences on 3,500 feet of mile 53, and terminates at the end of same, as per plan.	North—By end of mile 53, as per plan. South—By A land of Aurunghatta cut. East—By railway fencing. West—By zemindary land.
98	ditto ...	ditto ...	53	East ...	9 0 4	2 3 37	.....	.....	Commences on 2,640 feet of mile 53, and terminates at the end of same, as per plan.	North—By end of mile 53, as per plan. South—By northern boundary of lot 96. East—By zemindary land. West—By railway fencing.
99	ditto ...	ditto ...	54	West ...	7 16 8	2 3 14	.....	.....	Commences at the end of mile 53, as per plan, and terminates on 2,640 feet of mile 54.	North—By southern boundary of lot 101. South—By end of mile 53, as per plan. East—By railway fencing. West—By zemindary land.

100	ditto	...	ditto	...	54	East	...	7 16 8	2 2 14	.....	.....	ditto	...	North—By southern boundary of lot 102. South—By end of mile 53, as per plan. East—By zemindary land. West—By railway fencing.
101	ditto	...	Pergunnah Mamjowany, Mouzah Narainpore.		54	West	...	11 8 6	3 3 4	.....	.....	Commences on 2,640 feet of mile 54, and terminates at the end of same, as per plan.		North—By end of mile 54, as per plan. South—By northern boundary of lot 99. East—By railway fencing. West—By zemindary land.
102	ditto	...	Pergunnah Mamjowany, Mouzahs Narainpore and Baheergatchy.		54	East	...	11 8 6	3 3 4	.....	.....	ditto	..	North—By end of mile 54, as per plan. South—By northern boundary of lot 100. East—By zemindary land. West—By railway fencing.
103	ditto	...	Pergunnah Mamjowany, Mouzahs Narainpore, Babeergatchy, and Sibchunderpore.		55	West	...	11 17 0	3 3 27	.....	.....	Commences at the end of mile 54, as per plan, and terminates on 2,640 feet of mile 55.		North—By southern boundary of lot 105. South—By end of mile 54, as per plan. East—By railway fencing. West—By zemindary land.
104	ditto	...	ditto		55	East	...	11 17 0	3 3 27	.....	.....	ditto	...	North—By southern boundary of lot 106. South—By end of mile 54, as per plan. East—By zemindary land. West—By railway fencing.
105	ditto	...	Pergunnah Mamjowany, Mouzahs Sibchunderpore and Kissenchunderpore.		55	West	...	13 2 0	4 1 13	.....	.....	Commences on 2,640 feet of mile 55, and terminates at the end of same, as per plan.		North—By end of mile 55, as per plan. South—By northern boundary of lot 103. East—By railway fencing. West—By zemindary land.
106	ditto	...	ditto	...	55	East	...	13 2 0	4 1 13	.....	.....	ditto	...	North—By end of mile 55, as per plan. South—By southern boundary of lot 104. East—By zemindary land. West—By railway fencing.
107	ditto	...	Pergunnah Mamjowany, Mouzahs Kissenchunderpore and Bhyenah.		56	West	...	11 12 0	3 3 14	.....	.....	Commences at the end of mile 55, as per plan, and terminates on 2,640 feet of mile 56.		North—By southern boundary of lot 109. South—By end of mile 55, as per plan. East—By railway fencing. West—By zemindary land.
108	ditto	...	ditto	...	56	East	...	11 12 0	3 3 14	.....	.....	ditto	..	North—By southern boundary of lot 110. South—By end of mile 55, as per plan. East—By zemindary land. West—By railway fencing.
109	ditto	...	Pergunnah Mamjowany, Mouzah Bhyenah.		56	West	...	11 3 13	3 2 32	.....	.....	Commences on 2,640 feet of mile 56, and terminates at the end of same, as per plan.		North—By end of mile 56, as per plan. South—By northern boundary of lot 107. East—By railway fencing. West—By zemindary land.
110	ditto	...	ditto	...	56	East	...	11 3 13	3 2 32	.....	.....	ditto	...	North—By end of mile 56, as per plan. South—By northern boundary of lot 108. East—By zemindary land. West—By railway fencing.
111	ditto	...	ditto	...	57	West	...	8 12 5	2 3 16	.....	.....	Commences at the end of mile 56, as per plan, and terminates on 2,640 feet of mile 57.		North—By southern boundary of lot 113. South—By end of mile 56, as per plan. East—By railway fencing. West—By zemindary land.

Consecutive Lot Number	Name of Zillah.	Pergunnah and Mouzah.	Number of mile in which land is situate.	Situated on which side of the Railway.	Approximate area of lot in Beeghas and in Acres.		Land excluded from sale from each lot.		Commencement and termination of lot.	Boundary of lot.
					B. C. C.	A. R. P.	Reasons for exclusion.	A. R. P.		
112	Nuddea ...	Pergunnah Mamjowany, Mouzah Bhyenah.	57	East ...	2 3 16	8 12 5	.....	.....	Commences at the end of mile 56, as per plan, and terminates on 2,640 feet of mile 57.	North—By southern boundary of lot 114. South—By end of mile 56, as per plan. East—By zemindary land. West—By railway fencing.
113	ditto ...	Pergunnah Mamjowany, Mouzahs Bhyenah and Hurrindangah.	57	West ...	2 3 18	8 13 0	.....	.....	Commences on 2,640 feet of mile 57, and terminates on 5,150 feet of same, as per plan.	North—By A land for protection of bridge. South—By northern boundary of lot 111. East—By railway fencing. West—By zemindary land.
114	ditto	ditto ...	57	East ...	2 3 18	8 13 0	Occupied by spurs for protection of bridge.	0 1 28	ditto ..	North—By A land for protection of bridge. South—By northern boundary of lot 112. East—By zemindary land. West—By railway fencing.
115	ditto ...	Pergunnahs Mamjownay and Akrah, Mouzah Bugoolah.	58	West ...	3 3 35	12 0 0	.....	.....	Commences on 160 feet of mile 58, and terminates on 2,685 feet of same, as per plan.	North—By Bugoolah station land. South—By A land for protection of bridge. East—By railway fencing. West—By zemindary land.
116	ditto ...	ditto ...	58	East ...	3 0 39	9 16 0	.....	.....	ditto ...	North—By southern boundary of lot 117. South—By A land for protection of bridge. East—By zemindary land. West—By railway fencing.
117	ditto ...	ditto ...	58	East ...	3 3 26	11 16 8	.....	.....	Commences on 2,685 feet of mile 58, and terminates at the end of same, as per plan.	North—By end of mile 58, as per plan. South—By northern boundary of lot 116. East—By zemindary land. West—By railway fencing.
118	ditto ...	ditto ...	58	East ...	0 0 25	0 9 8	Occupied by spurs for protection of bridge.	0 1 33	Commences on the outer boundary of B land at 57 miles, 5,045 feet, and terminates on 275 feet.	North—By southern boundary of lot 119. South—By class B land of lot 117. East—By zemindary land. West—By ditto.

CALCUTTA; RAILWAY DEPUTY COLLECTOR'S OFFICE, the 7th September 1875.

W. HEYSHAM, *Railway Deputy Collector.*

LAND SALE NOTICES.

NOTICE is hereby given, under Section 6, Act XI of 1859, that the undermentioned estate in the district of Maldah will be put up to public and unreserved sale at the Collector's office of that district on Thursday, the 16th December 1875, corresponding with 2nd Pous 1282 B.S., for arrears of revenue and other demands, which, by the Regulations and Acts in force, are directed to be realized in the same manner as arrears of revenue, due on the 28th September 1875.

Number of towjee.	Name of Mehal and Pergunnah.	Sudder jumma.	Name of Proprietor.	Remarks.
		Rs. A. P.	Class I.—*Permanently-settled Estates.*	
2	Taraf Ahura, Pergunnah Chundlie.	511 8 0	Dalloo Khan, Enatullah, Hestullah, Deautullah, Golam Abbas Khan, Munshur Khan, Dafu Khan, Arju Khan, *alias* Ajubut Khan.	Out of whole estate, 2 annas 19 gundas, the proprietors of which are Golam Abbas Khan, Munshur Khan, Dafu Khan, and Golam Abbas Khan Usi, on behalf of Arju Khan, *oorf* Ajubut Khan, and for which separate accounts were opened under Section 10 of Act XI of 1859, and the sudder jumma of which amounts to Rs 94-5, will be sold for arrears of Government revenue amounting to Rs. 26-8, due up to Bhadra instalment of 1282 B.S.

MALDAH, COLLECTOR'S OFFICE, the 22nd October 1875. L. B. B. KING, *Officiating Collector.*

NOTICE is hereby given, under Section 6, Act XI of 1859, that the undermentioned estates in the district of Chittagong will be put up to public and unreserved sale at the Collector's Office of that district, on the 6th day of December 1875, for arrears of revenue and other demands, which, by the Regulations and Acts in force, are directed to be realized in the same manner as arrears of revenue, due on the 25th day of September 1875.

CLASS 1.—PERMANENTLY-SETTLED ESTATES.

For Arrears of Revenue.

No. 7.—Kismoth Ambico Baboth Taraf Triloke Chandra, canongoe; recorded proprietors Koolo Chandra, Dataram Chowdry; sudder jumma Rs. 745-10-0. The entire estate will be sold.

For Arrears of Revenue.

No. 592.—Taraf Vela Khan; recorded proprietors Abdoollah Khan and others. Sudder jumma of the entire estate Rs. 560-13-6. The shares of Abdoollah Khan and Rohomollah, bearing a sudder jumma of Rs. 313-7-1, will be sold, the remaining proprietors having opened separate accounts under Act XI of 1859.

For Arrears of Revenue.

No. 669.—Taraf Sotro Narayun, canongoe; recorded proprietors Girish Chandra Das and others. Sudder jumma of the entire estate Rs. 840-10-4. The share of Girish Chandra Das, bearing a sudder jumma of Rs. 642-7-11, will be sold, the remaining proprietors having opened separate accounts under Act XI of 1859.

For Arrears of Revenue.

No. 1238.—Taraf Enosacop; recorded proprietors Adhoo Khan, Goloke Chandra Chowdry, and others. Sudder jumma of the entire estate Rs. 2,272-7-6. The share of Goloke Chandra Chowdry, bearing a sudder jumma of Rs. 381-8-6, will be sold, the remaining proprietors having opened separate accounts under Act XI of 1859.

For Arrears of Revenue.

No. 1868.—Kismoth Mohamed Daim Nazir Ajmuttullah, Amirunessa Baboth Taraf Vrigoo Ram, canongoe; recorded proprietors Mobarik Ali Chowdry and others. Sudder jumma of the entire estate Rs. 840-5-3. The shares of Koolo Chandra, Dataram, Ram Shonder Sein, Lukhun, Kebol, Ram Doolal, Ruttun Money, Ram Coomar, Gopinath, Sharee, Choittenno, Ram Shonder and Ram Kanto, bearing a sudder jumma of Rs. 508-5-6, will be sold, the remaining proprietors having opened separate accounts under Act XI of 1859, and applied for partition under Regulation XIX of 1814.

For Arrears of Revenue.

No. 2861.—Taraf Shadaram Chowdry; recorded proprietors Tishori Mohun Roi, Ram Shonder Sen, and others. Sudder jumma of the entire estate Rs. 1,097-3-2. The share of Ram Shonder Sen, bearing a sudder jumma of Rs. 548, will be sold, the remaining proprietors having opened separate accounts under Act XI of 1859.

For Arrears of Revenue.

No. 2933.—Taraf Sachi Ram, canongoe; recorded proprietors Aeton Mohomed Hossen and others. Sudder jumma of the entire estate Rs. 826-14-3. The shares of Mohomed Hossen, Mohomed Kamil, Janali, and Gour Shonder, bearing a sudder jumma of Rs. 2-1-0, will be sold, the remaining proprietors having opened separate accounts under Act XI of 1859, and applied for partition under Regulation XIX of 1814.

J. C. VEASEY,
Covenanted Deputy Collector in charge.

Hooghly Floating Bridge

Weekly Statement of Receipt from Local Traffic.

	Foot Passengers.		Vehicles, &c.		Total.	Remarks.
	Calcutta to Howrah.	Howrah to Calcutta.	Calcutta to Howrah.	Howrah to Calcutta.		
	Rs. A. P.	Rs. A. P.	Rs A. P.	Rs. A. P.	Rs. A. P.	
For 42 weeks ending 21st October 1875	20,200 15 9	19,315 1 6	20,409 12 9	17,492 1 3	77,417 15 3	
For the week ending 28th October 1875	419 9 0	391 4 0	444 12 3	369 13 9	1,625 7 6	
Total ...	20,620 9 3	19,706 5 6	20,854 9 0	17,861 15 0	79,043 6 9	

By order of the Commissioners.

CALCUTTA, the 1st November 1875. (432—1) G. H. SIMMONS, *Secretary.*

Commissioners for making Improvements in the Port of Calcutta.

NOTICE.

UNDER SECTION 69 OF ACT V (B.C.) OF 1870.

THE following Packages, landed at the Jetties from the undermentioned ships, have been removed to the Commissioners' Import Warehouse, where they remain at the risk and expense of the owners. If not cleared within two months from the date stated against each item, they will be sold under Section 72 of the said Act.

Date of removal to Import Warehouse.	Number, Mark, and Description.	Consignees.	Ships.
1875.			
October 27	43 Broken pieces of square Iron, no mark ...	Order ...	King Arthur.
,, 27.	24 Broken pieces of round Iron, no mark ...	Ditto ...	Ditto.
,, 28	100 Cases, B. L. & Co.	Bissonath Law & Co.	Ditto.
,, 28	50 Drums, B. C. C. & Co. in a block .. .	Order ...	Ditto.
,, 28	4 Anvils, C. & Co., with L below, or no mark ...	Ditto ...	Ditto.
,, 28	1 Case, 255 in a diamond, C. & Co. top... ...	Ditto ...	Ditto.
,, 28	2 Cases, C D C	Ditto ...	Ditto.
,, 28	2 Casks, 257 in a diamond, C. & Co. below ...	Ditto ...	Ditto.
,, 28	4 Casks, 207 in a diamond, C. & Co. top ...	Ditto ...	Ditto.
,, 28	2 Casks, 258 in a diamond, C. & Co. below ...	Ditto ...	Ditto.
,, 28	5 Packages, D K R in a diamond, F. T. B. & Co. below	Ditto ...	Ditto.
,, 28	1 Case, 180 in a diamond	Ditto ...	Ditto.
,, 28	7 Kegs, D	Ditto ..	Ditto.
,, 28	1 Case, E in a diamond, J W top, and E. & Co. below	Ditto ...	Ditto.
,, 28	4 Casks, 125 in a diamond, F. T. B. & Co. below ..	Ditto ...	Ditto.
,, 28	4 Cases, G. B. & Co. in a diamond, F. T. B. & Co. below	Ditto ...	Ditto.
,, 28	4 Cases, G R in a diamond, F. T. B. & Co. below ...	Ditto ...	Ditto.
,, 28	1 Crate, H B in a diamond, R L L top	Ditto ...	Ditto.
,, 28	3 Cases, H S	Ditto ..	Ditto.
,, 28	2 Cases, 117 in a diamond, H & Co. below ...	Ditto ...	Ditto.
,, 28	2 Cases, H	Ditto ...	Ditto.
,, 28	1 Cask, H in a diamond. B B below	Ditto ...	Ditto.
,, 28	16 Casks, H D, with G R C below	Ditto ...	Ditto.
,, 28	1089 Bars Flat Iron, XIII or no mark	Ditto ...	Ditto.
,, 28	76 Bdls. Square Iron, XIII or no mark	Ditto ...	Ditto.
,, 28	120 Bdls. Round Iron, XIII or no mark	Ditto ...	Ditto.
,, 28	35 Bdls. flat Iron, ditto	Ditto ...	Ditto.
,, 28	260 Bars Pig Iron, no mark	Ditto ...	Ditto.
,, 28	80 Pieces Pig Iron, no mark	Ditto ...	Ditto.
,, 28	60 Bars Angle Iron, no mark...	Ditto ...	Ditto.
,, 28	3 Pieces Round Iron	Ditto ...	Ditto.
,, 28	6 Bars Half-round Iron, XXXI or no mark ...	Ditto ...	Ditto.
,, 28	111 Bars and pieces square Iron, XIII or no mark ...	Ditto ...	Ditto.
,, 28	7 Cases, J L in shamrock, no mark ...	Ditto ...	Ditto.
,, 28	3 Cases, K M P in a diamond	Ditto ...	Ditto.
,, 28	2 Casks. K C	Ditto ...	Ditto.
,, 28	2 Crates, L in a block, with curved top	Ditto ...	Ditto.
,, 28	16 Bales, M F S separated by a line in a diamond ...	Ditto ...	Ditto.
,, 28	1 Drum, no mark	Ditto ...	Ditto.
,, 28	1 Case, ditto	Ditto ...	Ditto,
,, 28	1 Case, no mark or E A H	Ditto ...	Ditto.
,, 28	1 Cask, no mark or 21 in a diamond	Ditto ...	Ditto.
,, 28	1 Tube, no mark	Ditto ...	Ditto.
,, 28	4 Bundles, P Bros. in a diamond	Ditto ...	Ditto.
,, 28	1 Bundle, P B, with B B below	Ditto ...	Ditto.
,, 28	9 Cases, P W G	Ditto ...	Ditto.
,, 28	82 Cases, 388 in a block, R B top	Ditto ...	Ditto.
,, 28	1 Cask, 932 in a block, R B top	Ditto ...	Ditto.
,, 28	3 Casks, R P in a diamond, E T B & Co. below ...	Ditto ...	Ditto.
,, 28	15 Kegs, 948 in a block, R B top	Ditto ...	Ditto.
,, 28	2 Cases, S H & H J	Ditto ..	Ditto.
,, 28	2 Cases, S C A in a diamond, C below	Ditto ..	Ditto.
,, 28	1 Case, S in a diamond	Ditto ...	Ditto.
,, 28	2 Packages, 40 in a diamond, S. D. & Co. below ...	Ditto ...	Ditto.
,, 28	1 Case, T in a triangle, K. L. & Co. below ...	Ditto ...	Ditto.
,, 28	3 Casks, T C, with S below	Ditto ...	Ditto.
,, 28	1 Case, W H N in a block	Ditto ...	Ditto.
,, 28	1 Cask, W C B	Ditto ...	Ditto.
,, 29	21 Bars Pig Iron, no mark	Ditto ...	Ditto.
,, 29	67 Pieces Pig Iron, no mark	Ditto ...	Ditto.
,, 29	3 Casks, 21 in a diamond, 5 S below	Ditto ...	Ditto.
,, 29	1 Cask, D. B. & Co. in a diamond, S S & Co. below	Ditto ...	Ditto.
,, 29	1 Case, F	Ditto ...	Ditto.
,, 29	1 Cask, T C, with S below	Ditto ...	Ditto.
,, 29	1 Case, 40 in a diamond, S. D. & Co. below ...	Ditto ...	Ditto.
,, 28	5 Cases, A. R. & Co. in a diamond	Ditto ..	Panmure.
,, 28	1 Case, M. L. Lile	Addressed ...	Ditto.
,, 28	96 Pipes, M W, with Calcutta below	Order ...	Ditto.

Date of removal to Import Warehouse.	Number, Mark, and Description.	Consignees.	Ships.
1875.			
October 28	100 Casks, W. Y. & Co.	Order ...	Panmeere.
,, 29	3 Cases, A. N. in a diamond, W C S K outside ...	Ditto ...	Statesman.
,, 29	2 Cases, B. M. G. in a diamond ...	Ditto ...	Ditto.
,, 29	1 Case, C. & Co. in a diamond, P B below ...	Ditto ...	Ditto.
,, 29	4 Packages, C. & Co. in a diamond	Ditto ...	Ditto.
,, 29	150 Cases, D. H. Y. in a diamond	Ditto ...	Ditto.
,, 29	1 Case, E. & A. in a block	Ditto ...	Ditto.
,, 29	20 Cases, H. F. & T. with R. M. & Co. below ...	R. Macallister & Co.	Ditto.
,, 29	10 Cases, H W	Order ...	Ditto.
,, 29	1 Case, J. & Co. in a diamond, S C top	Ditto ...	Ditto.
,, 29	1 Sample case, J. W. in a diamond, S below ...	Ditto ...	Ditto.
,, 29	1 Cask, J. and Co. in a diamond	Ditto ...	Ditto.
,, 29	94 Packages, M. M. and Co. in a block... ...	Burn & Co. ...	Ditto.
,, 29	14 Cases, M. with E. P. below in a triangle ...	Order ...	Ditto.
,, 29	1 Case, N. E. G. E. separated by a cross ...	Ditto ...	Ditto.
,, 29	5 Casks, S. K. D. in a diamond	Ditto ...	Ditto.
,, 29	8 Cases, S. K. and Co. with S. L. & Co. below ...	Ditto ...	Ditto.
,, 29	1 Case, S. C. P. in a diamond	Ditto ...	Ditto.
,, 29	1 Case, S. P. & Co. in a block, S. C. M. D. W. outside	Ditto ...	Ditto.
,, 29	1 Case, S. P. & Co. in a diamond	Ditto ...	Ditto.
,, 29	1 Case, S. K. D. in a diamond, C. below ...	Ditto ...	Ditto.
,, 29	1 Sample Parcel, J Nicol Fleming Co. ...	Addressed ...	Ditto.
,, 29	1 Ditto, H. B. in a flag, ...	G. Henderson & Co.	Ditto.
,, 29	1 Sample case, Peel, Jacob and Co.	Addressed ...	Ditto.
,, 29	1 Sample case, Andrew Yule and Co.	Ditto ...	Ditto.
,, 29	1 Case, 194 in a diamond, A. B. & Co. outside ...	Order ...	Duke of Devonshire.
,, 29	1 Case, 314 in a diamond, A. B. & Co. outside ...	Ditto ...	Ditto.
,, 29	5 Packages, 37 in a diamond, A. J. & Co. below ...	Ditto ...	Ditto.
,, 29	2 Cases, 31 in a diamond, A. B. & Co. outside ...	Ditto ...	Ditto.
,, 29	3 Cases, 121 in a diamond, A. B. & Co. outside ...	Ditto ...	Ditto.
,, 29	1 Case, 406 in a diamond, A. B. & Co. outside ...	Ditto ...	Ditto.
,, 29	1 Case, 606 in a diamond, A. B. & Co. outside ...	Ditto ...	Ditto.
,, 29	8 Cases, 72 in a diamond, A. B. & Co. outside ...	Ditto ...	Ditto.
,, 29	1 Case, 158 in a diamond, A. B. & Co. outside ...	Ditto ...	Ditto.
,, 29	1 Casting, A B	B. Smyth & Co. ...	Ditto.
,, 29	63 Packages, B. L. & Co.	Bissonath Law & Co.	Ditto.
,, 29	1 Case, B. with W. below in a diamond... ...	Order ...	Ditto.
,, 29	1 Case, B. L. S.	Ditto ...	Ditto.
,, 29	5 Casks, B. C. D.	Ditto ...	Ditto.
,, 29	1 Cask, B.	Ditto ...	Ditto.
,, 29	6 Cases, C. R. & Co, in a heart, top 4	Ditto ...	Ditto.
,, 29	11 Packages, C. with C. & H. below	Cuthbertson Harper & Co. ...	Ditto.
,, 29	1 Case, D. S. & A. S. in a diamond, F. T. B. & Co. below	Order ...	Ditto.
,, 29	22 Cases, E. B.	Ditto ...	Ditto.
,, 29	2 Cases, F. R. & Co. in a diamond	Ditto ...	Ditto.
,, 29	1 Cask, Mr. Falon	Care of Colvin, Cowie & Co. ...	Ditto.
,, 29	1 Cask, G. Co. in a triangle	Order ...	Ditto.
,, 29	5 Casks, G. F K. & Co.	G. F. Kellner & Co.	Ditto.
,, 29	2 Rolls zinc sheet, G Arbuthnot & Co.	Addressed ...	Ditto.
,, 29	2 Cases, H. & Co....	Order ...	Ditto.
,, 29	1 Case, H. C. D. & Co. in a diamond	Ditto ...	Ditto.
,, 29	1 B. J. in a diamond	Ditto ...	Ditto.
,, 29	2 Cases, 45 in a diamond, J. & Co. below ...	Ditto ...	Ditto.
,, 29	1 Case, L. T. C. in a diamond, T. B. below ...	Ditto ...	Ditto.
,, 29	31 Kegs, L. N. S.	Ditto ...	Ditto.
,, 29	1 Case, J. L. Lyell	Addressed ...	Ditto.
,, 29	3 Packages, Major-General Maude, Allahabad ...	Ditto ...	Ditto.
,, 29	1 Case, M. S. & Co. in a diamond, F. T. B. & Co. below	Order ...	Ditto.
,, 29	1 Case, M. in a diamond, G. G. below	Ditto ...	Ditto.
,, 29	1 Case, M. S. D. in a diamond, F. T. B. & Co., below	Ditto ...	Ditto.
,, 29	8 Loose Buckets, no mark	Ditto ...	Ditto.
,, 29	1 Case, Officer Commanding, 10th Bengal Lancers...	Addressed ...	Ditto.
,, 29	1 Cass, Officer's Mess, 3rd Bengal Infantry ...	Ditto ...	Ditto.
,, 29	20 Bottles Quicksilver, 220 in a block, R. B. top, or no mark	Order ...	Ditto.
,, 29	2 Bottles Quicksilver, 194 in a diamond, A. B. & Co. outside, or no mark	Ditto ...	Ditto.
,, 29	1 Cask, R. S. A.	Ditto ...	Ditto.
,, 29	8 Bundles yellow metal, R. D. with Y. below ...	Hurrydass Dutt & Co. ..	Ditto.
,, 29	23 Loose yellow metal, R. D. with Y. below ...	Ditto ...	Ditto.
,, 29	5 Bales, S. & Co.	Order ...	Ditto.
,, 29	1 Cask S. K. D. with N. below in a diamond ...	Ditto ...	Ditto.
,, 29	1 Case, L. R. Tottenham	Care of Colvin, Cowie & Co. ...	Ditto.
,, 29	1 Case, T. J. C. L. separated by a cross ...	Order ...	Ditto.
,, 29	2 Cases, W. C. M. in a diamond ...	Ditto ...	Ditto.
,, 29	1 Case, G. W. W. & Co., separated by a cross in a block	Ditto ...	Ditto.

Date of removal to Import Warehouse.	Number, Mark, and Description.	Consignees.	Ships.
1875.			
October 29	8 Packages, W in a diamond, K D top	Order ...	Duke of Devonshire.
,, 29	1 Sample Parcel, S and Co....	Ditto ...	Ditto.
,, 29	1 Sample Parcel, J L, with R below in a diamond ...	Ditto ...	Ditto.
,, 26	5 Pieces Mechinery, no mark or X in white ...	Ditto ...	S. S. Torino.
,, 26	50 Pipes, X	Ditto ...	Ditto.
,, 25	2 Cases, B J C in a diamond	Ditto ...	S. S. Pleadis.
,, 25	9 Cases, C F M	Ditto ...	Ditto.
,, 25	10 Cases, D and C	Ditto ...	Ditto.
,, 25	1 Case, D C M in a diamond, C below	Ditto ...	Ditto.
,, 25	8 Cases, E L, with S below in a diamond ...	Care of Military Storekeeper.	Ditto.
,, 25	2 Cases, G T K	Order ...	Ditto.
,, 25	9 Cases, H F and T, with R M and Co. below ...	R. Macallister & Co.	Ditto
,, 25	1 Case, H H	Order ...	Ditto.
,, 25	7 Bundles Plates, H H	Ditto ...	Ditto.
,, 25	7 Plates, H H	Ditto ...	Ditto.
,, 25	1 Case, K S R S in a diamond, W C S K outside ...	Ditto ...	Ditto.
,, 25	1 Case, M C J	Ditto ...	Ditto.
,, 25	1 Package Machinery, no mark	Ditto ...	Ditto.
,, 25	16 Cases, S & Co.	Ditto ...	Ditto.
,, 25	2 Cases, 2678 in a diamond, W L H C outside ...	Ditto ...	Ditto.
,, 25	8 Cases, W	Ditto ...	Ditto.
,, 25	1 Sample Parcel, B N in a triangle, L top or Lyall Ronnie & Co.	Ditto ...	Ditto.
,, 25	1 Sample Parcel, Kerr Tarruck & Co.	Addressed ...	Ditto.
,, 25	1 Sample Parcel, Duncan Bros. & Co.	Ditto ...	Ditto.
,, 25	1 Sample Parcel, John Elliot & Co.	Ditto ...	Ditto.
,, 25	4 Wheels, C J M, with T B & Co. below ...	Order ...	Ditto.
,, 25	61 Loose Tubes, D D & S in a diamond	Ditto ...	Ditto.
,, 25	50 Bundles Tubes, D D & S in a diamond ...	Ditto ...	Ditto.
,, 25	19 Bundles Casting, H H	Ditto ...	Ditto.
,, 25	18 Pillars, H H	Ditto ...	Ditto.
,, 25	17 Plates, S K and Co.	Ditto ...	Ditto.
,, 25	14 Bars, T Iron	Ditto ...	Ditto.
,, 28	1 Case, A in a triangle	Ditto ...	City of Oxford.
,, 28	1 Case, 75 in a diamond, A B & Co. outside ...	Ditto ...	Ditto.
,, 28	11 Cases, 119 in a diamond, A B & Co. outside ...	Ditto ...	Ditto.
,, 28	5 Kegs, B in a diamond or no mark	Ditto ...	Ditto.
,, 28	2 Packages, Dr. Cannon, Deputy Surgeon-General, Lucknow.	Care of Grindlay & Co.	Ditto.
,, 28	5 Casks, C & Co. in a diamond, Allahabad ...	Order ...	Ditto.
,, 28	4 Cases, elephant in a triangle, C C top... ...	Graham & Co. ...	Ditto.
,, 28	2 Bales, C in a diamond, 8 L top	Order ...	Ditto.
,, 28	1 Case, E D in a diamond, G & Co. top and C below	Ditto ...	Ditto.
,, 28	3 Cases, G A in a diamond, N top .	Ditto ...	Ditto.
,, 28	2 Cases, G N K D in a diamond, W C S K outside	Ditto ...	Ditto.
,, 28	5 Cases, G F B & S	Ditto ...	Ditto.
,, 28	2 Cases, Rowland Hudson, Esq.	Care of Gisborne & Co.	Ditto.
,, 28	8 Bars Half-round Iron, S	Order ...	Ditto.
,, 28	12 Bars Flat Iron, S. K. & Co.	Ditto ...	Ditto.
,, 28	1 Keg. J D	Ditto ...	Ditto.
,, 28	6 Kegs, J G, with C below	Graham & Co. ...	Ditto.
,, 28	50 Tubes, K & L	Order ...	Ditto.
,, 28	58 Bundles Pipes, K M S	Ditto ...	Ditto.
,, 28	7 Kegs, K & L or no mark	Ditto ...	Ditto.
,, 28	1 Case, K L	Ditto ...	Ditto.
,, 28	1 Case, 84 K in a diamond, C. & Co. top ...	Ditto ...	Ditto.
,, 28	2 Cases, K M S D in a diamond, W C S K outside...	Ditto ...	Ditto.
,, 28	4 Cases, K N L M in a diamond, W C S K outside...	Ditto ...	Ditto.
,, 28	7 Cases, W. S. Lyle, Debrooghur, Assam ...	Care of Hoare, Miller & Co.	Ditto.
,, 28	4 Packages, Colonel Logan	Care of Grindlay & Co.	Ditto.
,, 28	1 Case, L O R D	Order ...	Ditto.
,, 28	6 Cases, L M S L in a diamond, W C S K outside ...	Ditto ...	Ditto.
	A quantity of bolt nuts and rivets, no mark ...	Ditto ...	Ditto.
,, 28	3 Bags, no mark...	Ditto ...	Ditto.
,, 28	1 Case, N J J in a diamond...	Ditto ...	Ditto.
,, 28	1 Package, no mark	Ditto ...	Ditto.
,, 28	1 Case, no mark	Ditto ...	Ditto.
,, 28	1 Case, O E in a diamond, G. Co. top and C below	Ditto ...	Ditto.
,, 28	8 Casks, P in a diamond, T below	Ditto ...	Ditto.
,, 28	3 Bales, P in a diamond, W L H C outside ..	Ditto ...	Ditto.
,, 28	1 Case, J. R. Reid, Esq., care of Playfair Duncan & Co.	Playfair, Duncan & Co.	Ditto.
,, 28	125 Pipes, S in a diamond	Order ...	Ditto.
,, 28	8 Cases, S K & Co., with a line underneath, S. L. & Co. below	Ditto ...	Ditto.
,, 28	14 Bundles Galvanized Tubes, S D M in a diamond, or no mark	Ditto ...	Ditto.

Date of removal to Import Warehouse.	Number, Mark, and Description.	Consignees.	Ships.
1875.			
October 28	8 Casks, S. K. & Co. in a diamond, P. H. top ...	Order ...	City of Oxford.
,, 28	1 Case, S K in a diamond, G. below	Ditto ...	Ditto.
,, 28	1 Case, Mrs. Stark, or 1 in a diamond	Addressed ...	Ditto.
,, 28	3 Cases, S M, separated by a cross	Order ...	Ditto.
,, 28	1 Case, S C P in a diamond	Ditto ...	Ditto.
,, 28	13 Cases, S K C	Ditto ...	Ditto.
,, 28	1 Case, S F in a double triangle	Ditto ...	Ditto.
,, 28	3 Cases, S C	Ditto ...	Ditto.
,, 28	2 Cases, T J C L separated by a cross	Ditto ...	Ditto.
,, 28	1 Case, W C M in a diamond	Ditto ...	Ditto.
,, 28	7 Bales, W G in a circle, C below	Ditto ...	Ditto.
,, 28	1 Sample parcel, Dwarkee Nath Dutt and Nephew...	Addressed ...	Ditto.
,, 28	1 Truss, S K C, with a line underneath, G L C below	Order ...	Ditto.
,, 28	1 Sample case, 2834 2835, in a diamond, W L H C below	Ditto ...	Ditto.
,, 28	1 Sample case, Bull crest and Maharajah ...	Ditto ...	Ditto.
,, 28	1 Sample truss, M S T with P below in diamond ...	Ditto ...	Ditto.
,, 28	1 Sample parcel, H in a diamond, or Shaw, Finlay Son & Co.	Addressed ...	Ditto.
,, 28	1 Sample truss, M S T in a diamond	Order ...	Ditto.
,, 28	1 Sample parcel, M C, separated by a cross ...	Ditto ...	Ditto.
,, 28	1 Sample parcel, E A Hantelman	Addressed ...	Ditto.
,, 28	1 Casting, A M M	Order ...	Ditto.
,, 29	1 Bale, 119 in a diamond, A. B. & Co. outside ...	Ditto ...	S. S. Hankaw.
,, 29	25 Cases. 37 in a diamond, A. T. & Co. below ...	Ditto ...	Ditto.
,, 29	1 Case. 605 in a diamond, A. B. & Co. outside ...	Ditto ...	Ditto.
,, 29	7 Cases, 119 in a diamond, A. B. & Co. outside ...	Ditto ...	Ditto.
,, 29	2 Cases, 41 in a diamond, A. B. & Co. outside ...	Ditto ...	Ditto.
,, 29	1 Case, 605 in a diamond, A. B. & Co. outside ...	Ditto ...	Ditto.
,, 29	3 Cases, A	Ditto ...	Ditto.
,, 29	1 Cask, A A in a diamond, H. S. K. & Co. below ...	Ditto ...	Ditto.
,, 29	3 Packages, 37 in a diamond, A. T. & Co. below ...	Ditto ...	Ditto.
,, 29	1 Case, A. M. and Co. in a diamond	Ditto ...	Ditto.
,, 29	1 Case, J H Branson	Addressed ...	Ditto.
,, 29	17 Packages, B T A in a diamond	Order ...	Ditto.
,, 29	1 Case, Bisso Nath Law Co...	Addressed ...	Ditto.
,, 29	1 Cask, B T C in a diamond, B top	Order ...	Ditto.
,, 29	1 Case, B T C	Ditto ...	Ditto.
,, 29	5 Cases, C T M	Ditto ...	Ditto.
,, 29	1 Case, 274 in a diamond, C. & Co. top	Ditto ...	Ditto.
,, 29	1 Case, C and R in a diamond, H C top ...	Ditto ...	Ditto.
,, 29	1 Case, Sir Geo. Cowper	Addressed ...	Ditto.
,, 29	1 Case, C P, with A below in a block	Order ...	Ditto.
,, 29	6 Cases. C. P. and Co. in a diamond	Ditto ...	Ditto.
,, 29	10 Jars, Cutler Palmer & Co.	Addressed ...	Ditto.
,, 29	1 Cask, C and H in a diamond	Order ...	Ditto.
,, 29	1 Bale, D N with F G below in a circle ...	Ditto ...	Ditto.
,, 29	1 Case, 14 in a diamond	Ditto ...	Ditto.
,, 29	11 Casks, D and D in a block .. .	Ditto ...	Ditto.
,, 29	4 Cases, D & T I W, with I top	Ditto ...	Ditto.
,, 29	1 Cask, D & C in a diamond...	Ditto ...	Ditto.
,, 29	5 Cases, M with E, A below in a diamond ...	Ditto ..	Ditto.
,, 29	1 Keg, E D	Ditto ...	Ditto.
,, 29	2 Cases, E in a diamond, A. B. & Co. outside ...	Ditto ...	Ditto.
,, 29	1 Case, E A H	Ditto ...	Ditto.
,, 29	3 Cases, F G & Co.	Ditto ...	Ditto.
,, 29	2 Cases, F & Co...	Ditto ...	Ditto.
,, 29	10 Cases, G C B & Co.	Ditto ...	Ditto.
,, 29	119 Cases, G. F. K. & Co.	Ditto ...	Ditto.
,, 29	9 Cases, G G	Ditto ...	Ditto.
,, 29	5 Cases, G E M in a diamond	Ditto ...	Ditto.
,, 29	1 Case, G. & Co.	Ditto ...	Ditto.
,, 29	2 Cases, H. & Co. in a diamond	Ditto ...	Ditto.
,, 29	1 Case, H C with G below in an inverted triangle, L C below	Ditto ...	Ditto.
,, 29	4 Bundles Galvanized Iron, B T C in a diamond, or no mark	Ditto ...	Ditto.
,, 29	1 Bundle Iron, no mark	Ditto ...	Ditto.
,, 29	28 Packages, 45 in a diamond, T. & Co. below ...	Ditto .	Ditto.
,, 29	1 Case, J G G	Ditto ...	Ditto.
,, 29	1 Case, 711 in a diamond, J. O. & Co. outside ...	Ditto ...	Ditto.
,, 29	3 Cases, J J C in a triangle	Ditto ..	Ditto.
,, 29	3 Casks, 45 in a diamond, J & Co. below ..	Ditto ...	Ditto.
,, 29	1 Case, K C C	Ditto .	Ditto.
,, 29	1 Case, C. R. Lindsay, care of King Hamilton & Co.,	King Hamilton & Co.	Ditto.
,, 29	2 Cases, Cornal Light	Addressed ...	Ditto.
,, 29	1 Case, L with a line underneath, C below ...	Order ...	Ditto.
,, 29	1 Case, M N K in a diamond, C below	Ditto ...	Ditto.
,, 29	1 B., M in a diamond	Ditto ...	Ditto.
,, 29	1 Case, Macdonell & Co., Madras . ..	Addressed ...	Ditto.
,, 29	4 Cases, M. G. & Co.	Order ...	Ditto.
,, 29	14 Packages, R. A. Mess, Nowgong	Addressed ...	Ditto.

Date of removal to Import Warehouse.	Number, Mark, and Description.	Consignees.	Ships.
1875.			
October 29	1 Cask, R. A. Mess, Peshawur	Addressed ...	S. S. Hankaw.
,, 29	1 Bale, N. E. G. E. separated by a cross ...	Order ...	Ditto.
,, 29	4 Bags, no mark...	Ditto ...	Ditto.
,, 29	1 Case, N. F. F. G. separated by a cross ...	Ditto ...	Ditto.
,, 29	19 Cases, 28 in a diamond, N L below	Ditto ...	Ditto.
,, 29	66 Packages Iron-work, no mark	Ditto ...	Ditto.
,, 29	1 Case, no mark or H. & Co...	Ditto ...	Ditto.
,, 29	17 Pieces Brass Bars, no mark	Ditto ...	Ditto.
,, 29	14 Bdles. Brass Bars, no mark, or T N P ...	Ditto ...	Ditto.
,, 29	23 Bdles. Copper Bars, no mark, or T N P ...	Ditto ...	Ditto.
,, 29	3 Pieces Copper Bars, no mark	Ditto ...	Ditto.
,, 29	6 Casks, no mark	Ditto ...	Ditto.
,, 29	1 Cask, R. P. A. in a diamond, or no mark ...	Ditto ...	Ditto.
,, 29	1 Case, Nicol Fleming & Co...	Addressed ..	Ditto.
,, 29	1 Casting, no mark	Order ...	Ditto.
,, 29	1 Wheel, no mark	Ditto ...	Ditto.
,, 29	1 Cask, O M in a diamond	Ditto ...	Ditto.
,, 29	3 Cases, Officer, Mess, 11th P A O Hussars, Umballa	Addressed ...	Ditto.
,, 29	1 Case, Colonel Sir R. Pallock	Ditto ...	Ditto.
,, 29	1 Cask, P in a triangle, G W A top	Order ...	Ditto.
,, 29	4 Bundles, R G in a diamond, F. T. B. & Co. below	Ditto ...	Ditto.
,, 29	8 Cases, R W S	Ditto ...	Ditto.
,, 29	3 Cases, R. & Co. in a diamond	Ditto ...	Ditto.
,, 29	3 Cases, Sir Robert Stewart	Addressed ...	Ditto.
,, 29	2 Cases, S. P. & Co. in a diamond, N S S outside ...	Order ...	Ditto.
,, 39	1 Case, the Secretary, Bank of Bengal... ...	Addressed ...	Ditto.
,, 29	2 Casks, S in a diamond	Order ...	Ditto.
,, 22	3 Casks, 188 in a diamond, S E C top and W. H. & Co. below.	Ditto ...	Ditto.
,, 29	1 Case, 73 in a diamond, S E C top and W H and Co. below	Ditto ...	Ditto.
,, 29	3 Packages, G. M. Shircore...	Addressed ...	Ditto.
,, 29	3 Cases, T N P	Order ...	Ditto.
,, 29	1 Case, T and L, with J M T below	Ditto ...	Ditto.
,, 29	1 Case, Surgeon Major Wishaw, care of Carr, Esq., Bank of Bengal, Lucknow	Addressed ...	Ditto.
,, 29	1 Case, W B C	Order ...	Ditto.
,, 29	1 Case, W M and Co.	Ditto ...	Ditto.
,, 29	1 Case, 2591 in a diamond, W L H C outside ...	Ditto ...	Ditto.
,, 29	3 Casks, W. H. & Co. below a diamond ..	Ditto ...	Ditto.
,, 29	1 Cask, W. H. & Co. outside a diamond ...	Ditto ...	Ditto.
,, 29	62 Packages, X in a circle	Ditto ...	Ditto.
,, 29	1 Parcel, Captain M. Protheral, Madras ...	Addressed ...	Ditto.
,, 29	1 Parcel, E B, with C below	Order ...	Ditto.
,, 29	1 Sample Parcel, E A H	Ditto ...	Ditto.
,, 29	1 Sample Case, G E M	Ditto ...	Ditto.
,, 29	1 Sample Case, Cutler, Palmer & Co.	Addressed ...	Ditto.
,, 29	1 Sample Case, M in a diamond	Order ...	Ditto.
,, 29	1 Sample Case, Andrew Anderson	Care of Colvin, Cowie & Co.	Ditto.

CALCUTTA, the 1st November 1875. (433—1) D. SCOTT, *Offg. Vice-Chairman.*

Statement of the Affairs of the Bank of Bengal for the week ending 25th October 1875.

LIABILITIES.	Rs.	A.	P.
Proprietors' Capital, paid-up	2,20,00,000	0	0
Reserve Fund	18,04,215	13	1
General Treasury Balance at Head Office ..Rs. 1,56,07,596 12 5	3,27,44,784	13	3
General Treasury Balance at Branches ... „ 1,71,37,188 0 10			
Other Deposits at Head Office and Branches ...	2,57,90,785	13	7
Bank Post Bills, &c.	10,46,831	12	10
Sundries	6,82,741	9	2
Total ...	8,40,69,319	13	11

ASSETS.	Rs.	A.	P.
Government Securities	1,69,80,758	3	4
Loans on Government Securities, &c., at Head Office and Branches	63,39,862	8	10
Accounts of Credit on Government Securities, &c., at Head Office and Branches ...	42,22,663	2	10
Mercantile Bills discounted at Head Office and Branches	1,32,91,106	5	0
Dead Stock	10,61,104	10	3
Stamps	10,983	11	1
Balances with other Banks	5,75,492	13	2
Sundries	1,46,517	9	6
Bullion	46,158	9	0
	4,26,74,647	9	0
Cash and Currency Notes at Head Office ... Rs. 1,94,97,111 10 7	4,13,94,672	4	11
Cash and Currency Notes at Branches ... „ 2,18,97,560 10 4			
Total ...	8,40,69,319	13	11

By order of the Directors,

BANK OF BENGAL, R. HARDIE,
Calcutta, the 27th October 1875. *Secretary and Treasurer.*

(430—1)

☞ The following books may be had from the office of Superintendent, Government Printing, No. 8, Hastings Street. No orders can be attended to, unless accompanied by a remittance. When postage stamps are forwarded, one anna additional should be sent for every rupee's worth of stamp for discount in exchanging them for cash. Service labels are not received.

Books required on the public service are only supplied when authorized by the Department under whose orders they are published.

Now ready,

32mo. super royal, with numerous plates, roan morocco and clasp, lettered.

Carbine and Rifle Exercises and Musketry Instruction; also Regulations regarding Ranges, Appliances, Arms, and Ammunition, &c., for the Cavalry and Infantry of the Native Army in India. Revised 1875. *Price, Rs.* 2-4; *packing and postage,* 4 *annas.*

Public Works Department Classified List, corrected up to 1st April 1875. *Price, Rs.* 2; *packing and postage,* 4 *annas.*

Rules for the Qualification, Admission, and Enrolment of Pleaders and Mooktears in Mofussil Courts. *Price,* 4 *annas; by post,* 5 *annas.*

Rules for Admission of Vakeels in the High Court. *Price* 4 *annas; by post,* 5 *annas.*

In the Press—Will shortly be published.

New authorised edition; royal 8vo., limp covers, with every alternate page blank for entering notes and alterations.

The Civil Pension Code. *Price, Re.* 1-4; *packing and postage,* 4 *as.*

The Civil Leave Code. *Price, Re.* 1; *packing and postage,* 3 *as.*

The Acting Allowance Code. *Price As.* 8; *packing and postage,* 2 *as.; or*

The Three Codes bound in one vol. *Price, Rs.* 2-8; *packing and postage,* 8 *as.*

Revised (Indian) Army Regulations, Regulations and Orders for the Army of the Bengal Presidency. Published by authority. Royal 8vo., cloth boards. *Price, Rs.* 4; *packing and postage, Re.* 1. *Interleaved copy, Rs.* 5; *packing and postage, Re.* 1-12.

The Thanatophidia of India, being a description of the Venomous Snakes of the Indian Peninsula, with an Account of the influence of their Poison on Life, and a Series of Experiments. By J. Fayrer, M.D., C.S.I., F.R.S.E., Honorary Physician to the Queen, Surgeon-Major, Her Majesty's Bengal Army, Professor of Surgery and Senior Surgeon in the Calcutta Medical College and its Hospital, Fellow of the University of Calcutta, and late President of the Asiatic Society of Bengal. *Price, Rs* 80 *per copy; packing and postage, Rs.* 2-4.

The older Statutes in force in India, edited, with Notes and an Index, by Whitely Stokes, Esq. *Price, Rs.* 5; *packing and postage,* 3 *annas.*

A Collection of Statutes relating to India, passed between the years 1855 and 1870, both inclusive, being a Supplement to the Law relating to India and the East India Company, fifth edition, edited, with an Index to the Statutes relating to India not expressly repealed in August 1867, by Whitely Stokes, Esq. *Price, Rs.* 10; *packing and postage* 12 *annas.*

The Hymns of the Rig-Veda, in the Samhita and Pada Text, by Professor F. Max Müller, M.A., in two Volumes. *Price Rs.* 24; *packing and postage, Re.* 1-12.

The Acts of the Government of India from 1854 to date, with Indexes and Lists of Titles, each separately available.

Report on the production of Tobacco in India. By J. E. O'Connor. *Price, Re.* 1-8; *packing and postage,* 8 *annas.*

Cultivation of Silk in India—some account of Silk in India, especially of the various attempts to encourage and extend sericulture in that country. Compiled by J. Geoghegan, Under-Secretary to the Government of India, Department of Revenue, Agriculture, and Commerce. Foolscap folio, in stiff cover. *Price, Rs.* 2; *packing and postage,* 7 *annas.*

Published by Authority.

Royal 8vo., illustrated with numerous Maps, cloth, lettered.

A Record of the Expeditions undertaken against the North-West Frontier Tribes: compiled from the Military and Political Despatches, Lieutenant-Colonel McGregor's Gazetteer, and other official sources, by Lieutenant-Colonel W. H. Paget, Commandant, 5th Punjab Cavalry. *Price, Rs.* 5; *packing and postage, Re.* 1.

Public Works Code. Third edition, revised and corrected up to 1st January 1870. *Price, Rs.* 4; *packing and postage, Re.* 1, *extra: interleaved copies, Rs.* 5; *packing and postage, Re.* 1-6.

Army List.

The Quarterly Bengal Army List compiled in the Military Dept., to which is appended the Civil Service Gradation List, corrected up to 1st October 1875. *Price, Rs.* 4; *packing and postage,* 8 *annas.*

Office of Superintendent of Government Printing, No. 8, Hastings Street, Calcutta.

New Criminal Procedure Code.

OFFICERS under the Bengal Government, who wish to have copies of the New Criminal Procedure Code *on sale*, are requested to apply to the Superintendent of Government Printing, Calcutta.

Central Provinces' Gazetteer.

EDITION OF 1870 in one VOL.

A LIMITED number of the above work, strongly bound in cloth, octavo size, for sale at Rs. 12 per vol., exclusive of postage charge. Apply to—

MESSRS. THACKER, VINING, *Bombay,*
MESSRS. THACKER, SPINK & Co., *Calcutta,* or
SUPDT., CHIEF COMMR.'s OFFICE, *Nagpúr.*

For Sale.

AT the Meteorological Office, No. 2, Church Lane, the following official publications:—

Meteorological Report of		1867	...	Rs. 0	12	per copy.
Ditto	ditto	1868	...	„ 1	8	„
Ditto	ditto	1869	...	„ 2	4	„
Ditto	ditto	1870	...	„ 2	6	„
Ditto	ditto	1871	...	„ 2	8	„
Ditto	ditto	1872	...	„ 3	0	„
Ditto	ditto	1873	...	„ 3	0	„
Ditto	ditto	1874	...	„ 3	0	„
Administration Report of		1870-71	...	„ 0	4	„
Ditto	ditto	1871-72	...	„ 0	4	„
Ditto	ditto	1872-73	...	„ 0	4	„
Ditto	ditto	1873-74	...	„ 0	4	„
Ditto	ditto	1874-75	...	„ 0	4	„
A table of the average monthly and annual rainfall at 98 Stations in Northern India				„ 0	4	„
Report of the Midnapore and Burdwan cyclone of the 15th and 16th October 1874				„ 2	8	„

The above are also to beobtained at the same prices at Messrs. Thacker, Spink & Co., No. 5, Government Place.

W. J. WILLSON, *Offg. Meteorological Reporter to the Govt. of Bengal.*

CALCUTTA, the 26th August 1875.

Publications for Sale at the Bengal Secretariat Press.

The Bengal Administration Report for 1873-74. *Price, Rs.* 4; *postage* 10 *annas.*

The Bengal Administration Report for 1872-73. *Price, Rs.* 7-8; *postage Re.* 1 4.

Map of Bengal, 1873. *Price, if taken with the Report, Re.* 1.

Map of Bengal, 1873, separately. *Price, Rs.* 2; *postage* 2 *annas.*

Report on the Census of Bengal, 1872. By H. BEVERLEY, ESQ., C.S., Registrar-General of Bengal. *Price Rs.* 10; *postage Rs.* 1-2.

Act VII (B.C.) of 1873 (Labor Districts Emigration), the Government Resolution thereon, and the Rules and Forms under the Act, bound up together in pamphlet form. *Price* 8 *annas per copy, or, including postage,* 10 *annas.*

Ditto ditto in Bengali. *Price* 8 *annas per copy, or, including postage,* 10 *annas.*

Rules for the Sale of Waste Lands. *Price, 4 annas, or, including postage,* 5 *annas.*

Papers Regarding the Tea Industry in Bengal. *Price, Rs.* 3; *postage,* 5 *annas.*

Report on the Cultivation of, and Trade in, Jute in Bengal, and on Indian Fibres available for the Manufacture of Paper; with Map. By HEM CHUNDER KERR, Deputy Magistrate, on special duty. *Price Rs.* 8; *postage* 11 *annas.*

A Report on the District of Jessore: its Antiquities, its History, and its Commerce. (Second Edition, Revised and Corrected). By J. WESTLAND, ESQ., C.S., late Magistrate and Collector of Jessore. *Price Rs.* 3; *postage* 6 *annas.*

Selection of Papers regarding the Hill Tracts between Assam and Burmah, and on the Upper Brahmapooter. *Price Rs.* 5; *postage* 8 *annas.*

Selections from Divisional and District Annual Administration Reports, 1872-73, with the Government Resolutions on them. *Price Rs.* 5; *postage* 12 *annas.*

Progressive Colloquial Exercises in the Lushai Dialect of the Dzo or Kuki Language. With Vocabularies and Popular Tales (notated). By Captain THOMAS HERBERT LEWIN, B.S.C., Deputy Commissioner, Chittagong Hills. *Price Rs.* 6; *postage* 5 *annas.*

Selections from the Supplement to the *Calcutta Gazette,* 1871 *to* 1874. *Price Rs.* 2-8; *postage* 6 *annas.*

Report on the Effects of Artificial Respiration, Intravenous Injection of Ammonia, and Administration of various Drugs, &c., in India and Australian Snake-poisoning; and the Physiological, Chemical, and Microscopical Nature of Snake-poisons. By the Commission appointed to investigate the subject. *Price Rs.* 3; *postage* 7 *annas.*

Rules for the Guidance of Officers in the Opium Department. *Published by authority of the Board of Revenue, Lower Provinces. Price Rs.* 3; *postage* 4 *annas.*

Horsburgh's Indian Sailing Directory, for the guidance of Commanders of Steamers and Sailing Vessels.

Part I, containing the East Indies and interjacent Ports of Africa and South America. Revised, Extended, and Illustrated, with Charts of Winds, Currents, Passages, Variations, and Tides. By COMMANDER ALFRED DUNDAS TAYLOR, F.R.G.S., Late Indian Navy. *Price Rs.* 16; *postage* 15 *annas.*

The Quarterly Civil List for Bengal, corrected up to the 1st October 1875. *Price Rs.* 3; *postage* 8 *annas.*

Apply to E. M. LEWIS, Bengal Secretariat Press, 28, Chowringhee Road, Calcutta.

Rates of Subscription to the Calcutta Gazette

Payable in advance.

For one year without postage	...	Rs. 15	0	0
Ditto with postage	...	„ 20	0	0

Bengali Government Gazette

For one year, without postage	...	Rs. 10	0	0
Ditto, with postage	...	„ 12	8	0

When Postage Stamps are remitted in payment of subscription, half an anna in the rupee should be added for discount.

Notes on Forestry.

BY C. F. AMERY.

Deputy Conservator, Forests, N. W. Provinces.

THIS little work, published with the approval of the Government of India, treats of the general principles of forest management in all its branches, and is recommended not only to forest officers, but to all who are interested in the progress of forest management in this country.

May be obtained of Messrs. King, King & Co., Bombay, and of Messrs. Wyman & Co., Calcutta. Price Rs. 3-8, or, including postage, Rs. 4. Or of the publishers, Messrs. Truburn & Co., Ludgate Hill, London; price five shillings.

Bank of Bengal.

NOTICE is hereby given that the Bank of Bengal, General Treasury and Public Debt Office will be closed on Monday, the 8th November 1875, on account of the Hindoo festival Juggodhattree Poojah in conformity with Government Notification No. 3464, of 29th October 1867.

By order of the Directors,

R. HARDIE, *Secy. & Treasurer.*

CALCUTTA, the 26th October 1875. (428—1)

PURSUANT to a decree of the High Court of Judicature at Fort William in Bengal, in its Ordinary Original Civil Jurisdiction, made in a suit, No. 233, of one thousand eight hundred and seventy-five (wherein James Walter Lowe, residing at the Bengal Club, Chowringhee, Calcutta, is plaintiff, and Irénée Lehureaux, residing at the Great Eastern Hotel in Calcutta, Executor of Alfred Charles Courjon, deceased, is defendant), the creditors of the said Alfred Charles Courjon, otherwise called Charles Alfred Courjon, late of Commillah, in the district of Tipperah, and of Chandernagore, formerly of No. 29, Theatre Road, Calcutta, zemindar, who died in or about the seventeenth day of February one thousand eight hundred and seventy-five, are, on or before the twenty-second day of November one thousand eight hundred and seventy-five, to send to the Office of the Registrar of this Court in its Original side, their names, addresses, and descriptions, the full particulars of their claims, a statement of their accounts, and the nature of the securities (if any) held by them, or in default thereof they will be peremptorily excluded from the benefit of the said decree.

Every creditor holding any security may produce or transmit the same to the Registrar with the particulars of his claim, or shall produce the same before the Honorable Mr. Justice Phear in the Court-house on Saturday, the eighteenth day of December one thousand eight hundred and seventy-five, at eleven o'clock in the forenoon, being the time appointed for adjudicating on the claims. R. BELCHAMBERS, *Registrar.*

TROTMAN AND WATKINS, Plaintiff's Attorneys.
The 14th May 1875. (210—8)

LOST a Government Promissory Note, No. 635 of 1829-30, 5 per cent., for Rupees 10,000, outstanding in the name of Bisram Sing.

His only son, Doorga Sing, has applied for duplicate.

(417—3) M. T. PEARSON.

LOST two interest drafts, dated 20th September 1875, for Rs. 20 each, in favor of Hurromoney Dossee and Raneemoney Dossee respectively, viz.—

No. 049684 of the Government Securities, No. 07635 of 42-43.

No. 045903 of the Government Securities, No. 04778-9 of 42-43. (427—3)

R. Scott Thomson & Co., "Limited."

THE Twenty-fifth Half-yearly Ordinary General Meeting of Shareholders will be held at the Registered Office of the Company, 15, Government Place, on Saturday, the 20th November 1875, at noon, for the purpose of declaring an *ad-interim* dividend for the half-year which ended on the 30th September last.

By order of the Directors,

ROBERT CARBERY, Jr., *Secy. and Accountant.*
CALCUTTA, the 29th October 1875. (431—3)

NOTICE.

WILL BE PUBLISHED BY THE GOVERNMENT OF BENGAL,

THE STATISTICAL REPORTER,

A Monthly Journal

DEVOTED TO ECONOMIC, AGRICULTURAL, AND STATISTICAL ENQUIRIES.

The first number will issue early in November, and subsequent numbers on or about the 1st of each successive month.

Subscription, Rs. 12 per annum, payable in advance; or Rs. 2 per each number if purchased singly.

All business matters should be arranged with, and advertisement rates may be learnt from, Mr. E. M. LEWIS, Superintendent of the Bengal Secretariat Press.

Wanted.

A Treasurer for the Julpigoree Treasury, on a salary of Rs. 65 per month. Security, Rs. 10,000 (ten thousand rupees) required. Apply, with copies of testimonials, &c., to the Officiating Deputy Commissioner, Julpigoree.

BHOBOTOSH BANERJEE, *Treasury Officer.*

JULPIGOREE, the 4th August 1875.

Wanted,

AN educated Native of Bengal to act as Botanical Tutor at the Medical College and Assistant Gardener at the Royal Botanical Garden, Howrah. The duties of the appointment will be as follows:—

(*a*) During the College session to conduct tutorial classes at the Medical College, which shall be complementary to the lectures of the Professor, and of which practical demonstrations shall be the leading feature. Candidates will therefore require to have both practical and theoretical knowledge of Botany.

(*b*) During the College recess to act as Assistant Head Gardener at the Botanical Garden, Howrah, and in such capacity to conduct the ordinary operations of gardening in all its branches. It is therefore necessary that candidates be able to do gardening work with their own hands, and also to teach it to others.

The salary will be Rs. 100 a month.

Applications to be sent to the Officiating Director of Public Instruction prior to the 15th November.

H. WOODROW,
Offg. Director of Public Instruction.

Wanted

A DAROGA for the Fureedpore Sudder Distillery, on a salary of Rs. 40 per month.

Security for Rs. 1,000 (one thousand rupees) required. Apply, with copies of testimonials, to the undersigned before the 15th November.

Candidates passed in the Native Civil Service Examination, and attached to the Dacca Division, are requested to take notice.

JADUB CHANDRA GOSVAMI, *Dy. Collr.,*
in charge of Excise Fureedpore.

FUREEDPORE EXCISE OFFICE, the 30th October 1875.

WANTED, for the District of Dinagepore, an Engineer to take charge of roads and bridges. Salary Rs. 500. Also required six Overseers on salaries of Rs. 100, Rs. 150, and Rs. 200.

Applications, with statement of qualifications, to be made to the Magistrate of the district.

E. V. WESTMACOTT, *Offg. Magistrate.*

DINAGEPORE MAGISTRATE'S OFFICE, the 20th October 1875.

Insolvency Notice.

IN the matter of Shama Churn Doss and Chunder Bhoosun Doss, Insolvents.

NOTICE is hereby given that the Honorable the Commissioner of the Insolvent Court will sit to adjudicate on claims in the above Insolvency on Tuesday, the 23rd of November next.

(429—1) A. B. MILLER, *Official Assignee.*

LOST CURRENCY NOTES.

THE following Currency Notes of the Government of India, Calcutta Circle, are stated to have been lost, and payment of their value has been claimed by the persons whose names are placed against the numbers; any other person having these Notes in his possession, or claiming a right to them, is warned to communicate at once with the undersigned:—

Notes wholly lost or destroyed.

Register No.	No. of Notes.	Value. Rs.	Name of Claimant.
186	A 90—41080	100	Hurry Mohun Roy.
187	L 51—19937	100	The Chief Accountant, Oudh & Rohilkund Ry.
	,, —19938	100	
188	L 60—83911	10	W. Fitzgibbon.
	,, —83912	10	
	,, —83913	10	
	,, —83914	10	
	,, —83915	10	
189	L 52—01917	500	Krishna Dass Dey.
190	L 68—94980	100	A. Cruse.
	,, —94984	100	
191	L 66—91113	50	Udai Chunder Biswas.
	,, —91114	50	
	,, —91115	50	
	,, —91116	50	
	,, —91117	50	
192	L 68—77800	100	Neck Mohomed.
193	L 68—43172	100	Rakhal Chunder Bose.
	,, —43174	100	
199	L 22—84616	5	Captain P. Codd.
201	L 51—79292	100	R. C. Roy.
204	L 52—14084 to ,, —14087	500 each.	Mirza Haleem Azman.
	L 68—90342 to L 68—90346	100 each.	
	L 60—33495 to ,, —33500	10 each.	
	,, —33101 to ,, —33134	10 each.	
205	L 53—68768	1000	Seloman Ahmed Bhoonjee.
207	L 51—56508	100 each.	Captain F. Osborne.
	,, —06036		
	,, —06753		
208	L 19—89082	50	The Dy. Commr. of P. C. Department, Lahore.
209	L 49—88527	50	The Dy. Commr. of P. C. Department, Allahabad.
214	L 64—79594	20	Busseerooddeen Mollah.
	,, —79593	20	
	,, —53259	20	
	,, —53258	20	
215	L 41—82527	10	Gopeemohun Sing.
216	L 52—12139	500	A. Creuse.
218	L 64—12188	20	C. Walters.
	,, —11808	20	
219	L 51—18931	100	E. A. Hantelmann.
	,, —18929	100	
221	L 22—83540	5	Thomas Gibuy.
	,, —07655	5	
	,, —83137	5	

Notes partially lost or destroyed.

256	L 5—89318	10	Kally Dhun Banerjee.
	,, —19438	10	
257	L 10—48316	5	Mohendro Nath Ghose.
258	L 15—93334	5	Gopaul Chunder Gupta.
259	L 40—71821	10	Mahomed Syudoollah.
260	L 44—39273	10	Abdullahad.
261	L 51—72095	100	Nil Kant Chatterjee.
262	L 49—23985	50	Shaik Jameerooddeen.
263	L 59—52820	10	Jadub Chunder Dass.
264	L 10—11078	5	Annada Kanto Halder.
265	A 89—57884	500	Rehtoo Lall.
266	L 63—53070	20	Walter G. King, M.B.
	,, —53068	20	
	,, —53069	20	
267	A 80—90393	10	Misri Lal Kasaira.
268	L 53—54018	1,000	E. S. J. Phillips.
	L 68—49656	100	
	,, —55038	100	
	,, —51106	100	

Notes partially lost or destroyed.

Register No	No of Notes.	Value. Rs.	Name of Claimant.
269	L 66—86231	50	Ridoy Nath Asha.
270	L 53—48779	1,000	Jodu Nath Sadkhan.
271	L 52—07652	500	G. M. Reily.
	,, —10531	500	
	L 68—49898	100	
	,, —49897	100	
272	L 33—40825	10	The Post-Master-General, N. W. Provinces.
	L 5—94424	10	
	L 34—56980	10	
	L 6—40726	10	
273	L 43—53013	10	Doorga Dass Ganguly.
274	L 68—19970	100	Tarucknath Paulit.
	,, —19969	100	
	L 66—28614	50	
	L 64—03818	20	
	,, —03816	20	
275	L 68—10642	100	T. Chrestien.
	,, —01831	100	
276	L 45—08858	20	Dr. N. Jackson, M.D.
277	L 48—43816	20	Shaik Allymoolla.
278	L 58—20385	10	Horendra Nath Sakana.
279	L 48—16493	20	Taraprosono Mozoomdar.
	L 22—48236	5	
280	L 64—72290	20	Messrs T. C. Mitter & Co.
281	L 13—92095	20	The Post-Master-General, N.-W. P.
	L 37—24031	20	
282	L 48—06614	20	A. Anderson.
283	L 22—31037	5	Poromeshur Doyal Singh.
284	L 60—22948	10	Brojo Nath Chatterjee.
285	L 16—75614	5	The Treasury Officer, Meerut.
	L 37—60321	20	
	L 51—32321	100	
286	A 21—01502	10	Modoosooden Roy.
287	L 34—61946	10	Mofazooddy Mollah.
	L 11—60746	5	
288	L 22—46421	5	Bane Madhub Mookerji.
289	L 51—83174	100	The Asst. Conservator of Forests, Jalpaiguri.
290	L 63—48438	20	Messrs. Cuthbertson Harper.
291	L 68—85595	100	Moonshee Alijamin.
	,, —85596	100	
292	L 9—79455	5	Mohabeer Singh.
293	L 16—33097	5	The Treasury Officer, Dinagepore.
294	L 68—42093	100	Messrs. Gillanders Arbuthnot & Co.
295	L 48—53026	20	Messrs. Watts & Co.
	,, —53032	20	
	,, —53031	20	
	L 44—09752	10	
	,, —09751	10	
296	L 63—99257	20	The Post-Master, Lucknow.
297	L 45—38425	20	Matee Lall Mookerjee.
	L 42—42663	10	
298	L 59—46278	10	Ram Lall Lalla.
299	L 57—22838	10	Raja Ram Misser.
300	L 41—13382	10	W. G Willson.
	L 43—43964	10	
	L 44—01848	10	
301	L 57—85431	10	Messrs. Turner Morrison & Co.
302	L 68—65360	100	James Derrick.
303	L 59—89668	10	J. W. Spens.
	L 21—84166	5	
	L 20—84702	5	
138	L 16—81791	5	Shib Doyal.
	,, —81797		
139	A 79—72271	10	Soobal Dass Sein.
	,, —72272		
140	L 17—80010	5	Puddun Khatooah.
	,, —80019		
141	L 66—42372	50	Upendra Nath Roy.
	,, —42373		
142	L 39—23951	10	Narain Chund Bysack.
	,, —23950		
	L 11—62535	5	
	,, —62536		
143	L 42—75499	10	Aughor Nath Mookerjee.
	L 39—67812		
	L 6—11743	10	
	,, —11742		

Notes partially lost or destroyed.

Register No.	No. of Notes.	Value. Rs.	Name of Claimant.
	L 42—70498	10	Aughor Nath Mookerjee.
	L 35—94398		
	L 15—07626	5	
	,, —07623		
	L 39—68958	10	
	L 42—25933		
	L 17—41433	5	
	,, —41434		
	L 10—25795	5	
	,, —25796		
	L 12—35884	20	
	,, —70624		
144	L 49—52758	50	Amirshah
	,, —52757		
145	L 43—13456	10	Wuzeer Khan.
	,, —13457		
146	L 40—09755	10	Gorden Stewart.
	,, —09757		
147	L 58 42049	10	Lallymohun Mitter
	,, —42046		
148	L 46—49090	20	Shumbhoo Nath Misser.
	,, —49092		
149	L 16—83554	5	Messrs M. C. Joakim & Co.
	,, —83555		
150	L 33—67227	10	Gobordhun Dass Rooparam.
	,, —67229		
151	L 1—17014	10	Kartick Chunder Sthanputty.
	,, —17015		
152	L 14—48320	20	Chundra Bhushun Bhaduri.
	,, —48323		
153	L 3—57678	10	Babu Kristo Lall Chukerbutty.
	A 98—54116		
154	L 39—73806	10	The Chief Pay Master, E. I. Railway, Calcutta.
	,, —73807		
	L 33—84708	10	
	,, —84709		
	L 39—75457	10	
	A 97—54657		
155	L 17—46906	5	
	,, —46912		
	L 17—46907	5	Babu Doorga Proshad.
	,, —46915		
	L 20—69603	5	
	L 17—46909		
156	L 37—59761	20	Shaik Sukhaut Ali.
	,, —79762		
157	L 57—48655	10	Kurreem Bux.
	E 6—94308		
158	L 44—16496	10	Babu Khetter Mohun Bysack.
	,, —16499		

R. A. STERNDALE, *Asst. Commr. of Paper Currency.*
PAPER CURRENCY DEPT., *the 2nd November* 1875.

Notice.

List of Unclaimed Packages on the Custom House Wharf.

Mark or Number of Packages.		Ships.
1 Case, A D	...	Precurseur.
1 Case, B G & C	...	Ditto.
1 Keg, G H	...	St. Monan.
1 Cask, P P	...	Ditto.
47 Bars Flat Iron, no mark	...	Ditto.
3 Bundles Iron, no mark	...	Ditto.
4 Bars Angle Iron, no mark	..	Ditto.
2 Casks, no mark	...	Ditto.
9 Bars Square Iron, no mark	...	Arundel Castle.
1 Bundle Sheet Iron, S S	...	Star of Persia.
4 Sheets of Iron, no mark	...	Ditto.
1 Case [N T] M P W	...	Dragon.
13 Bars of Iron, no mark	...	St. Malo.
1 Parcel, Messrs. Ewing & Co.	...	Ditto.
1 Bundle Iron, no mark	.	Jeanie Douglas
1 Plate Iron, S S	...	Ditto.
4 Bars Iron, no mark	...	Ditto.
6 Cases & 2 Casks, [P. B. B. L. & Co.]	...	Duke of Devonshire.
1 Case, [J A M] care of Messrs. John Elliott & Co.	...	Ditto.
1 Case, [N] 110	...	Ditto.
A quantity of Corks, no mark	...	Ditto.

Marks or Number of Packages.	Ships.
4 Cases, [P. B. B. L. & Co.]	... Duke of Argyle.
1 Case, no mark	... Ditto.
1 Case, [H B] 6	... Duke of Sutherland.
8 Casks, [G P S M]	... Ditto.
2 Crates, [R L M] 147-48	... Ditto.
6 Cases, [X]	... Ditto.
44 Bars of Iron, no mark	... Dhoolia.
1 Case, [L T 810] B. B. & Co.	... Ditto.
3 Cases, [M. L. & Co.]	... Ditto.
1 Case, N S A	... Ditto.
13 Pieces Pig Iron, no mark	... Ditto.
1 Case, G D S F G	... Queen Ann.
1 Parcel, Monsieur Van Cutsem Consul des pays Bas	... Ditto.
1 Bar Flat Iron, no mark	... Ditto.
1 Drum, S C M	... Queen Victoria.
18 Pieces Iron, no mark	... Ditto.
1 Case, [H R] C & B	... Ditto.
1 Bar Angle Iron, no mark	... Ditto.
3 Shafts, no mark	... Ditto.
2 Ash Pans, no mark	... Ditto.
1 Weight, no mark	... Ditto.
2 Plates of Iron, no mark	... Star of Russia.
1 Parcel, F B D	... Legislator.
2 Cases, G. C. M. & Co.	... Orion.
1 Plate Iron, no mark	... Ditto.
1 Parcel, Dwarka Nauth Dutt and Nephew	... Ditto.
1 Case [E P S] L N, 95	... Yorkshire.
1 Packet, no mark	... City of Oxford.
1 Cask, T J H	... Ditto.
1 Parcel [B L C] W 4 S	... Ditto.
1 Parcel [B L C] G 4	... Ditto.
1 Bundle Nail Rod Iron, no mark	Ditto.
2 Bars Flat Iron, no mark	... City of Carthage.
3 Plates of Iron [S A & S]	... Ditto.
1 Cask, no mark	... Ditto.
1 Parcel [F Y] F	... Ditto.
1 Iron Pipe, A W & Co.	... Ditto.
33 Fire Bricks and 4 Pieces, no mark.	... Ditto.
12 Pieces Fire Bars, no mark	... Ditto.

N.B.—The above will be sold if not cleared within the 6th of November 1875.

1 Parcel, [E C] John Elliott & Co.	City of Seringapatam.
1 Case, Mrs. Russell, Vizagapatam, Calcutta	... Cassandra.
1 Parcel Macneill & Co.	... Mirzapore.
154 Bars Iron, S C M	... Ditto.
1 Bundle, no mark	... Turkistan.
1 Box, C. S. & Co., Calcutta	... Goa.
3 Bags, M S	... Ditto.
1 Case, [S C R] 798	... Khiva.
1 Box, B & M 7	... Ditto.
1 Packet, A H M P8	... Viceroy.
1 Case, [132] E D J 1	... Ditto.

N.B.—The above will be sold if not cleared within the 13th of November 1875.

2 Casks, no mark	... John O'Gaunt.
1 Case, [B N C]	... Ditto.
1 Cask, [A J A]	... British Monarch.
1 Parcel, C H A	... Ditto.

N.B.—The above landed under the Act will be sold if not cleared within the 12th December 1875.

T. B. LANE, *Collector of Customs.*
CALCUTTA CUSTOMS, the 30th October 1875.

POSTAL NOTICES.

A POST Office will be attached to His Royal Highness the Prince of Wales during his tour through India.

2. Covers intended to be delivered from this Post Office should be addressed to "His Royal Highness the Prince of Wales' Camp," without the addition of the name of any post town. If they are addressed to a post town they will be sent to it.

E. R. DOUGLAS,
Offg. Dy. Director-Genl. of the P. O. of India.
CALCUTTA, the 1st November 1875.

SEA AND OVERLAND MAILS.

For	Box closes at	Date.	Per Steamer.
Madras, Ceylon, and the Intermediate Ports ...	7 P.M.	3rd Nov.	*Cavork.*
Madras and Ceylon ...	7 „	3rd „	*Nizam.*
Akyab ...	7 „	7th „	
Rangoon, and Moulmein ..	7 „	7th „	
Persian Gulf ...	7 „	9th „	*From Bombay.*
Ceylon and the Australian Colonies ...	7 „	10th „	*From Bombay.*

The next Overland Mail *viâ* Bombay will close at the General Post Office on Friday, the 5th instant.

2. Book-post and pattern packets must be posted on the 4th idem.

N.B.—The Letter Box will close at 7 P.M. precisely, after which hour Overland letters, fully prepaid and bearing extra postage stamd of two (2) annas on each cover, will be received up to 7-30 P.M., or bearing an extra postage stamp of four (4) annas on each cover, up to 8 P.M.

W. ALPIN, *Offg. Post-Master of Calcutta.*
CALCUTTA, the 2nd November 1875.

THE following are the latest hours for posting letters in the General Post Office:—

Mails.	Final clearance of letter box.	Latest hour for receipt of registered letters and parcels.	Remarks.
All stations on Loop Line, between Howrah and Ramporehaut, and on Chord, between Calcutta and Assensole	5-30 A.M.	5 P.M.	
DUM-DUM			
1st Despatch	8 A.M.	7-30 A.M.	
2nd ditto	7-30 P.M.	5 P.M.	
BARRACKPORE.			
1st Despatch	6-30 A.M.	5 P.M.	
2nd ditto	6 P.M.	5 P.M.	
BARRASET.			
1st Despatch	1-30 P.M.	1 P.M.	
2nd ditto	7-30 P.M.	5 P.M.	
HOWRAH.			
1st Despatch	6 A.M.	5 P.M.	
2nd ditto	2 P.M.	1-30 P.M.	
3rd ditto	5 P.M.	4-30 P.M.	
4th ditto	7 P.M.	5 P.M.	
All stations on railway line between Howrah and Burdwan	2 P.M.	1-30 P.M.	
All stations on the East Indian Railway Loop Line in the Assam Provinces, Purneah, Julpigoree, Darjeeling, Berhampore, Baylis, Maldah, and Dinagepore districts	5 P.M.	4-30 P.M.	
All stations in the Dacca, Chittagong, Tipperah, Noakhali, Cachar, Sylhet, Kishnagur, Pubna, Fureedpore, Burrisal, Mymensing, and Bogra districts	6 P.M.	5 P.M.	Mail train
All stations on the Eastern Bengal Railway for Dacca	6-30 A.M.	5 P.M.	Slow train.
All stations on the East Indian Railway Chord Line in the North-Western Provinces, Punjab, Scind, and Central Provinces, as well as those in the Bombay and Madras Presidencies	*7 P.M.	5 P.M.	* With a late letter, fee of 1 anna up to 8 P.M.
Ooloobariah, Midnapore, Cuttack, Balasore, Pooree, and places in the Madras Presidency up to Vizagapatam	6 P.M.	5 P.M.	
Registered letters and parcels are received during the week from	7 to 8 A.M. & 12 to 5 P.M.		
And on Sundays, from	7 to 8 A.M. & 4 to 5 P.M.		

There is a Pillar Box at the gate of the East Indian Railway Station at Howrah which is cleared at the following hours:—

5-45 A.M.
2-15 P.M.
5-45 P.M.
10-15 P.M.
} (Week days only.)

The peons usually leave this Office with deliveries on week days:—

1st Delivery	8-30 A.M.
2nd ditto	12-30 P.M.
3rd ditto	4 P.M.

On Sundays there is but one delivery, which issues at 12-30 P.M.

When the English mail arrives on Sundays two deliveries are made—the first at 8-30 A.M. and the second at 12-30 P.M. W. ALPIN, *Offg. Post Master.*

CALCUTTA POST OFFICE, the 17th September 1875.

List of Unclaimed Letters lying in the Calcutta Post Office on the 2nd November 1875.

Aceshead, J. E.
Alexander, J. E.
Archibald, E. D.
Averill, F. W.
Battye, Daniell.
Battye, Major H. D.
Beresford, Mrs.
Blackwell, James.
Borup, C.
Bourne, W.
Brett, F. E.
Broky.
Brown, E. Irwin.
Campbell, Sir J., Bart.
Carpenter, W. J.
Charive, R.
Chesterman, Mrs.
Collien, M. E.
Corry, Col
Crawford, John.
Crump, W. H.
Daly, D. O. C.
Daly, Dr. G. H.
Davidson, W.
Davidson, L.
Davidson, F.
Day, Jenny Miss.
Deehan, J. R.
Dwyer, W. H.
Elias, Ney.
Elworthy, H.
Emmer, Mr. G.
Emmer, Mrs. G.
Farrell, Mrs.
Fernandez, M.
Fitzgerald, Mrs.
Forbes, A.
Fox, T. P.
Francis, W. L.
Fuller, W. H.
Gasper, M. P.
Gibson & Co.
Gibson, J. W.
Gilmore, James.
Gopaul Dass.
Goudsbury, J. M. E.
Gunga Narain Ghose and others.
Graham, W. M.
Helbert, T. J. H.
Hervey, F. (C. S.)
Hilton, Mrs. H. C.
Hori Mohun Sen.
Hyde, J. F.
Irwin, W.
Issur Chunder Coondoo.
Jacobsen, H.
Johnson, G. J.
Kally Chunder Roy Chowdhry.
Lalla Rasbeharry Lal.
Leake, Mrs. C. H.
Leslie, A.
Loughman, M. T. W. C.
Lynne, J. H.
Mackinnon, D.
Macknight, Geo.
Madge, Mrs.
Madge, D. C.
Manfield, J. H.
McJunis, J.
McLeod, D.
McWha, J.
Mittoo, G. C.
Morgan, E.
Mudie, John.
Muncherjee Palonjee.
Onorevole Direzione.
Pallonjee Muncherjee.
Pemaghulides, A.
Pestonjee Shahpoorjee Mahta.
Petters and Co.
Phillips, D. H.
Proby, Mrs. A.
Prustby, Mrs. C. W.
Radanath Biswas, Messrs.
Reade, S.
Reid, Mr.
Rhodes.
Rishe Case Law.
Roberts, Miss.
Roy, Messrs. S. and S.
Ruins, Signor A.
Sal Oppenheim Jr. & Co.
Sandell, J. W. H.
Scivicohff, F.
Senior Marriage Registrar.
Sisson, R. G.
Stark, Messrs.
Sterjones, Mrs. M.
Stevens, J.
Sweet, James.
Symon, Mrs. C. E.
Templeton, Mrs.
Testar, Mrs. C. H.
Tonkin, G.
Townsend, E. S.
Trinder, A. W.
Vinnicombe, Miss. J.
Vyse, E. A.
Walton, T.
Wancis, D.
Webre, F.
Williamson, A.
Wilson, A.
Wilson, C. H. B.
Wittle Bank Manager.

Letters marked "Care of Post Office, to be kept till called for."

Anderson, J.
Anderson, W. E.
Aylmer, Mrs.
Bancharam Roy.
Barnard, R. S.
Beër, Monsieur O.
Biashur, H.
Billings, W. A.
Braham, Mrs.
Carr, John.
Carpenter, W. J.
Coats, Lt. G. H. B.
Cohen, M. B.
Corke, T. W.
Corso, Mdle, E.
"C. H. B. G."
Davies, E. D.
"D. O."
DeSilva, W.
Duncan, G.
Ekin, T.
Elson, W.
Falmon, B.
Fernandez, J. F.
Forbes, A.
Godwin, Mrs. F.
Gongila, A.
Grandi, G.
Greenfield, Miss M. R.
Hackadon, A. H.
Harding, W. L.
Herrick, G. H.
Hughes, A.
Jackson, J. F.
Jackson, Capt. R.
Johnson, Capt. T.
Juggernath.
Kenny, N.
Kidd, Revd. J. T. D.
"L. M."
Little, R.
Lonotonnianie.
Lyons, Miss Florence.
Macbean, J.
Margarson, R.
Mathison, Mrs.
McConnell, R. J.
Moore, W. F.
"M. P."
Naker, A. E.
Peguiron, F.
Peter, J.
Pran Nath, P.
Radhanath Day.
Ralphs, H. J.
Rosanburgy, Wm.
Rose, Miss.
Scott, J. G.
Shasil.
Sheldrake, Miss.
Spackmann, Miss.
Steggles, T. H.
Stirling, Mrs.
Tabeo, Sataceni.
Thomson.
Thuey, A.
Todo, T.
Umbica Churn Goopto.
Vandenberg, Mrs. J.
Veryez & Co.
Ward, Chas.
Warner, J. H. B.
Waters, T. J.
Wels, H.
White, J. L.
X. Y. Z.

Registered Letters.

Akbar Ally
Alexander, Mrs.
Annand Lall Ghose.
Aubinash Chunder Mozumdar.
Daly, Dr. G. H.
Framjee Rustomjee.
Gowlah Roy.
Graham, C.
Hingoo.
Jhubboo Shaw.
Mohamed Bin Abdoolla Batam.
Moonshee Modhoo Mosh.
Mase, F.
Mirruth Nath Ghose.
Mono Mothy Nath Roy Chowdry.
Moonshi Mojebur Rumman.
Rajone Kanto Coomar.
Scherff, Monsr. G.
Shaik Ally Bux.
Sokoor Hadjee.
Thompson, H.

Newspapers.

Carson, Dave.
Daly, Dr. G. H.
Dickinson, J. & Co.
Goode, J. F.
Gouvic, S.
Hauzsche, T. G.
Head Master, Mirzapore Preparatory School.
Henderson, W.
Jadoo Nath Doss.
Jadoo Madhub Sein.
Lethbridge, Rev.
Lieming, J.
Maurice, D. B. C.
Mitter, Nephew and Co.
Night, P. O.
Sree Nath Sirdar.
Tremarrne, Day & Co.
Vieux, E. T.

W. ALPIN, *Offg. Post-Master.*

Nuddea Rivers.

Weekly Water Report, showing the Least Depth of Water in the Bhagiruthee, Matabangah, and Jellinghee Rivers, for the week ending Friday, the 29th October 1875.

Names of Rivers.	Least depth of water. Ft. In.
BHAGIRUTHEE.	
Entrance below Chourasia	8 0
Thence to Noorpore junction, 6 miles ...	3 6
Thence to Jungipore, 9 miles	7 0
From Jungipore to Berhampore, 47 miles ...	6 0
From Berhampore to Cutwa, 50 miles ...	5 0
From Cutwa to Nuddea, 46 miles	6 9
MATABANGAH.	
Entrance from the Ganges	9 0
Tatarparah	3 0
From Tatarparah to Hât Bolia	5 0
From Hât Bolia to Cut No. 1	8 0
From Cut No. 1 to Boalmaree	9 0
From Boalmaree to Alickdeah	9 0
From Alickdeah to Kissengunge	8 0
JELLINGHEE.	
Entrance	1 9*
On the Entrance bar	0 9
From Jellinghee to junction with Byrub River ...	0 9
From Junction with Byrub River to Teakatta ...	3 6
From Teakatta to Nuddea	5 0

Height of water on gauge at Berhampore on the 1st November 1875, above zero, 8 feet 4 inches.

T. H. WICKES, C.E., *Exc. Engr., Nuddea Rivers Division.*

BERHAMPORE, the 1st November 1875.

* The upper part of the Jellinghee is closed, but large laden boats can get from the Ganges to the Lower Jellinghee *viâ* the Byrub, which is still open.



The Calcutta Gazette.

WEDNESDAY, NOVEMBER 3, 1875.

PART V.

Act of the Legislative Council of India.

GOVERNMENT OF INDIA.

LEGISLATIVE DEPARTMENT.

[Second Publication.]

The following Act of the Governor-General of India in Council received the assent of His Excellency the Governor-General on the 13th October 1875, and is hereby promulgated for general information :—

Act No. XVIII of 1875.

An Act for the Improvement of Law Reports.

Preamble.

Whereas it is expedient to diminish the multitude and expense of the law reports published in British India, and to improve their quality: And whereas with a view to furthering these objects, the Governor-General in Council proposes to authorize the publication of reports of cases decided by the High Courts of Judicature established under the 24th & 25th of Victoria, Chapter 104; It is hereby enacted as follows:—

Short title.

1. This Act may be called "The Indian Law Reports, Act, 1875."

Local extent.

It extends to the whole of British India;

Commencement.

And it shall come into force on such day as the Governor-General in Council notifies in this behalf in the *Gazette of India*.

Act II of 1875, repealed.

2. Act No. II of 1875 (*to diminish the multitude and improve the quality of Law Reports, and to extend the area of their authority*) is hereby repealed.

Authority given only to authorised reports.

3. No Court shall be bound to hear cited, or shall receive or treat as an authority binding on it, the report of any case decided by any of the said High Courts on or after the said day, other than a report published under the authority of the Governor-General in Council.

Authority of judicial decisions.

4. Nothing herein contained shall be construed to give to any judicial decision any further or other authority than it would have had if this Act had not been passed.

WHITLEY STOKES,
Secy. to the Govt. of India.



The Calcutta Gazette.

WEDNESDAY, NOVEMBER 3, 1875.

PART VI.

Bill of the Legislative Council of India.

GOVERNMENT OF INDIA.

LEGISLATIVE DEPARTMENT.

[Second Publication.]

THE following Report of a Select Committee, together with the Bill as settled by them, was presented to the Council of the Governor-General of India for the purpose of making Laws and Regulations on the 13th October 1875 :—

We, the undersigned Members of the Select Committee to which the Bill to consolidate and amend the law relating to Native Passenger Ships and Coasting Steamers was referred, have the honor to report that we have considered the Bill and the papers noted in the margin.

From Department of Revenue, Agriculture, and Commerce, No. 132E, dated 6th June 1873, and enclosures.
„ Marine Department, No. 29J, dated 17th September 1873, and enclosures.
„ Government of Madras, No. 275, dated 24th October 1873, and enclosure.
„ Marine Department, No. 15, dated 13th November 1873, and enclosures.
„ Government of Bengal, No. 4368, dated 9th December 1873, and enclosures.
„ Marine Department, No. 20, dated 4th December 1873, and enclosures
„ Assistant Secretary to Chief Commissioner, British Burmah, No. 412, dated 3rd January 1874, and enclosure.
„ Government of Bengal, No. 2002, dated 16th June 1874, and enclosures.
„ ditto ditto, No. 2793M, dated 31st August 1874, and enclosures.
„ Government of Bombay, No. 1256, dated 9th October 1874.
Telegram from Government of Bombay, dated 1st December 1874.
Endorsement from Home Department, No. 2928, dated 5th December 1874, forwarding—
Letter from Government of Madras, No. 378, dated 12th October 1874, and enclosure
From Home Department, No. 20, dated 8th January 1875, and enclosures
„ G. A. Kittredge, Esq., dated 14th January 1875.
„ Home Department, No. 208, dated 18th January 1875, and enclosures.
„ ditto, No. 1051', dated 20th January 1875, and enclosures.
„ G. A. Kittredge, Esq., dated 21st January 1875
„ Chief Commissioner, British Burmah, No. 1TC, dated 18th February 1875
„ Government of Bengal, No. 505, dated 17th February 1875.
„ Messrs. Mackinnon, Mackenzie and Co., No. 124, dated 3rd March 1875.
„ T. M. Russell, Esq., No. 126, dated 6th March 1875.
„ Government of Madras, No. 88, dated 6th March 1875, and enclosure.
„ Government of Bombay, No. 817, dated 17th March 1875, and enclosure.
„ ditto ditto, No. 1023, dated 6th April 1875, and enclosure.
„ G. A Kittredge, Esq., dated 12th April 1875.
„ Home Department, No. 1208, dated 21st April 1875, and enclosures.
„ Government of Bombay, No. 1944, dated 22nd April 1875, and enclosure.
„ ditto ditto, No. 1562, dated 25th May 1875, and enclosures.
„ Home Department, No. 1808, dated 23rd June 1875, and enclosures
„ Department of Revenue, Agriculture, and Commerce, No 177CT, dated 16th July 1875, and enclosures.
„ Government of Bombay, No. 2925, dated 24th July 1875.
Note by the Hon'ble Sir T. D. Forsyth, dated 30th August 1875.
From Department of Revenue, Agriculture, and Commerce, No. 312, dated 7th October 1875, and enclosures.
ditto ditto ditto ditto, No. 313CT, dated 7th October 1875, and enclosures.

Besides the detailed alterations which are set forth in the latter part of this Report, we have to call especial attention to the considerable alterations on the principle of the existing law and of the Bill as it was introduced into Council. One of these alterations con-

cerns the classification of ships or rather of voyages, and the other the measurement of space for passengers.

The Acts of Council which now regulate the carriage of Native passengers are XXV of 1859, XII of 1870, and XII of 1872. The Act of 1859 is confined to the Bay of Bengal and to certain specified voyages within that Bay, but it extends to every species of vessel however small may be the number of passengers.

The Act of 1870 was framed to apply to voyages between India and ports either in the Red Sea or the Persian Gulf, but this part of that Act is confined to vessels which carry more than thirty Native passengers. This Act also contains a chapter relating to steam-vessels carrying any number of passengers on "coasting voyages" from or to any port or place within British India, and it subjects them to provisions less elaborate and less restrictive than those which apply to the voyages to the Red Sea or Persian Gulf. But it does not define the term "coasting voyage," which is a term by no means free from ambiguity.

The Act of 1872 effected a very important alteration in the Act of 1870 by making the rules laid down for voyages to the Red Sea or Persian Gulf apply to all vessels whether sailers or steamers which carry more than thirty passengers, and which fall within the scope, of our legislation.

Thus it will be seen that before the Act of 1872, the law was in a very complicated and anomalous state. Very different rules were laid down for voyages bearing practically the same character: for instance, a voyage from Madras to Singapore would fall under one set of rules, and a voyage from Bombay to Bushire under another. There were no provisions applying to voyages from one British Indian port to another, except those for the specified voyages in the Bay of Bengal, and those which were laid down for "coasting steamers" whatever that expression might mean. The Act of 1872 very much simplified the law, but it did so by subjecting to one set of rules voyages of the most diverse character; so that, for instance, a voyage by steam from Bombay to Surat would be subjected to the same rules as one by sails from Madras to Jeddah. It was the hardship occasioned to first class steamers by this change of the law that led to the introduction of the Bill. And as we have been informed, the law being unsuitable to the circumstances was disregarded in many respects. The Bill as introduced kept to the existing classification of voyages and vessels, and sought to remove the existing hardships by giving larger powers to Local Governments to make exemptions and to adjust rules. It also put voyages in the Bay of Bengal and those to the westward on the same footing, and thus aimed at a material simplification of the arrangements made by the Acts of 1859 and 1870. But it was urged upon us that any system depending for its working upon exemptions by the executive had an element of great uncertainty and weakness in it; and that the Local Governments were not in a position to make rules, many of which, in order to work at all, must work in more than one province. At the same time, it was suggested that we might make a more simple and practical classification of voyages than was effected by the Acts of 1859 and 1870; and that by dividing them into voyages of greater or less length, and providing a more stringent set of rules for the former and a less stringent set for the latter, we might preserve an effectual control over the traffic while not enacting a law too rigid for practical working. We were also informed that the existing law was defective in requiring the passengers to be proportioned to the tonnage of the vessel, being a principle of measurement unsuitable to the build of the vessels in question, and that the principle of measurement by superficial and cubic feet of space would be more suitable.

For these suggestions we were indebted to Mr. Kittredge, a gentleman residing at Bombay and of much experience in the passenger-ship business. They appeared good to us, but we thought it would be imprudent to adopt them without first consulting local authorities. On that account we did not at once make any report to the Council, but we caused a provisional draft to be framed on the basis of Mr. Kittredge's two suggestions, and sent to the Maritime Governments for opinions. The result has been that we have received answers which show a general acceptance of the proposed alteration in the law, and which do not, in our opinion, show any valid objection to it.

We have therefore divided voyages into two classes: long voyages and short voyages: long voyages being those on which the ship will under ordinary circumstances be as much as five days out of port. We have required more stringent conditions of ships proceeding on long voyages. And we have abandoned measurement by tonnage, for measurement by space alone.

The Bill, as now framed, is divided into six Chapters: I. Preliminary; II. Rules for all voyages; III. Rules for short voyages; IV. Rules for long voyages; V. Penalties; VI. Miscellaneous.

CHAPTER I.—*Preliminary.*

In lieu of giving a definition of "Native passenger ship," we have made the Bill expressly apply to vessels carrying more than thirty passengers being Natives of Asia or Africa; but we have excluded from the operation of the proposed Act sailing-vessels not carrying as passengers more than thirty such Natives, steamers not carrying as passengers more than sixty such Natives; and sailing-vessels and steamers not intended to carry passengers to or from any port in British India.

We have omitted the definition of "Local Government," and have defined "passenger" as meaning a person above the age of twelve years or two persons between the ages of one year

and twelve years. We have also defined the expressions "voyage," "long voyage," "short voyage" and "Chief Officer of Customs."

CHAPTER II.—*Rules for all voyages.*

We have here provided that no ship shall discharge passengers at any port in British India other than a port appointed by Government. We think that notice of the time of sailing should be given not less than 24 hours before time, and we have provided that it may be given by the Owner or Agent as well as by the Master.

We think that no passenger ship should commence her voyage unless the Master has two certificates—one (designated as A) stating that the ship is seaworthy and properly equipped, &c., and the number of passengers that she is capable of carrying: the other (designated as B) stating the voyage that she is intended to make, that she has a proper crew, sufficient provisions, &c. Certificate A may be dispensed with, if the Master holds a certificate granted by the Board of Trade or by any British Colonial Government, or a certificate granted under the authority of a British Indian Government and not more than 6 months before the day of sailing. And we think that where the officer empowered to grant certificates under the proposed Act directs unreasonably a survey to be made of a vessel holding either of such certificates, the Local Government should pay the expense of the survey.

We have provided that the grant of certificates shall be in the discretion of the officer empowered to grant them.

CHAPTER III.—*Rules as to short voyages.*

We have here laid down rules as to the space to be provided for between-decks passengers and upper-deck passengers, (*a*) in seasons of fair weather, (*b*) in seasons of foul weather. And we have declared that in seasons of foul weather no ship shall carry upper-deck passengers unless she provides for them a deck-house or other permanent protection. This chapter also provides for obtaining supplementary certificate in case the vessel ships additional passengers at intermediate ports and for reporting deaths which occur on the voyage.

CHAPTER IV.—*Rules for long voyages.*

Here we have first given rules as to the space to be provided for passengers (*a*) in sailing-vessels, (*b*) in steamers. We then declare that the certificate shall not be granted when the cargo is likely to prejudice the health or safety of the passengers. We have also provided for reporting any deaths which occur on the voyage. The remainder of this chapter (as to the statement, as to the number and sexes of the original and additional passengers, as to the bond to be given when the ship clears for a port in the Red Sea, and as to touching at Aden and obtaining a clean bill of health) repeat with mere verbal changes the provisions of Act XII of 1870.

CHAPTER V.—*Penalties.*

Nothing in this chapter requires special mention except section thirty-eight, which is founded on section eleven of Act XXV of 1859, and imposes a penalty on the Master of any ship bringing passengers from any place in Ceylon or in the Straits or to the east thereof to British India, in excess of the proportion authorized by the proposed Act or allowed by the license granted in respect of the ship at her port of departure.

CHAPTER VI.—*Miscellaneous.*

We think that the power to make subsidiary rules should be exercised solely by the Governor-General in Council and not by the Local Governments with his previous sanctions We also think that the Governor-General in Council should have the power to declare what shall be deemed to be, for the purposes of the proposed Act, a "long voyage," a "short voyage," "seasons of fair weather," and "seasons of foul weather."

Lastly, we have empowered the Governor-General in Council to direct, in the case of any ship or class of ships, and for all or any voyages, the space to be contained for the passengers, and we have declared that such direction shall override the general provisions of the Act relating to such ship or class of ships.

We think that the Bill has undergone such alterations that it should be republished; that the opinions of the Local Governments concerned should be invited; and that meanwhile the further consideration of the Bill should be postponed.

A. HOBHOUSE.
H. W. NORMAN.
A. EDEN.
A. CLARKE.
T. D. FORSYTH.
T. C. HOPE.

SIMLA,
The 9th October 1875.

THE NATIVE PASSENGER SHIPS BILL, 1876.

CONTENTS.

PREAMBLE.

CHAPTER I.

PRELIMINARY.

SECTIONS.

1. Short title.
2. Extent and application of Act.
3. Commencement.
4. Repeal of Acts.
5. Interpretation-clause.

CHAPTER II.

RULES FOR ALL VOYAGES.

6. Ship to sail only from ports appointed by Government.
7. Master to give notice of day of sailing, &c.
8. Power to enter and inspect ship.
9. Not to sail without two certificates.
   Port clearance.
10. Contents of certificate A.
11. Contents of certificate B.
12. Grant of certificate B.
13. Grant of certificate A.
14. Ship may be surveyed.
    Proviso as to ships holding certificate mentioned in section 13.
    Expense of survey.
15. Grant of certificate to be in discretion of officer.
16. Discretion to be subject to control of Government.
17. Copy of certificate to be exhibited.
18. Contract by passengers for supply of their own provisions.

CHAPTER III.

RULES FOR SHORT VOYAGES.

19. Space to be provided for intermediate or between-decks passengers.
20. Ship taking additional passengers at intermediate port.
21. Report of deaths on the voyage.

CHAPTER IV.

RULES FOR LONG VOYAGES.

22. Space to be provided for passengers.
23. Certificate not to be granted unless cargo unobjectionable.
24. Statement of passengers.
25. Deaths on voyage.
    Procedure on arrival.
26. Ship taking additional passengers and touching at intermediate port.
27. Bond when ship clears for port in Red Sea.
28. Ships sailing to or from port in Red Sea to touch at Aden.
29. Bill of health.

CHAPTER V.

PENALTIES.

30. Penalty for ship unlawfully departing.
31. Penalty for opposing entry on or inspection of ships.

SECTIONS.

32. Penalty for not exhibiting copy of certificate.
33. Penalty for non-compliance with requirements as to list of passengers.
    Penalty for failing to obtain fresh certificate for additional passengers taken.
34. Penalty for fraudulent alteration in ship after certificate obtained.
35. Penalty for failing to supply passengers with prescribed provisions.
36. Penalty for not obtaining bill of health.
37. Penalty for excess of number specified in certificate.
38. Penalty for bringing Native passengers from Eastern port in excess of authorized proportion.
39. Penalty for landing passenger at a place other than that at which he has contracted to land.

Procedure.

40. Adjudication of offences.
    Fine leviable by distress on ship.
41. Jurisdiction.
42. By whom proceedings for penalties to be instituted.
43. Application of fines.
44. Depositions receivable when witnesses cannot be produced.

CHAPTER VI.

MISCELLANEOUS.

45. Information to be sent to ports of embarkation.
46. Report of Consul.
47. Power to make rules as to provisions, stores, boats, &c.
48. Appointment of officers.
49. Power to declare what shall be deemed 'seasons of fair weather' and 'long voyages.'
50. Power to Governor-General to prescribe space to be contained for passengers.

SCHEDULE.

No. III.

A Bill to consolidate and amend the law relating to Native Passenger Ships.

Whereas it is expedient to consolidate and amend the law relating to Native Passenger Ships; It is hereby enacted as follows:—

Preamble.

CHAPTER I.

PRELIMINARY.

1. This Act may be called "The Native Passenger Ships Act, 1876."

Short title.

2. It extends to the whole of British India, and applies—

Extent and application of Act.

(*a*) to all subjects of Her Majesty within the dominions of Princes and States in India in alliance with Her Majesty;

(*b*) to all Native Indian subjects of Her Majesty without and beyond British India; and,

(*c*) subject to the exceptions mentioned in the subsequent part of this section, to vessels carrying

more than thirty passengers, being Natives of Asia or Africa.

Nothing herein contained applies—

(*d*) to any Ship-of-War or transport belonging to, or in the service of, Her Majesty;

(*e*) to any Ship-of-War belonging to any Foreign Prince or State;

(*f*) to any sailing-vessel not carrying as passengers more than thirty Natives of Asia or Africa;

(*g*) to any steamer not carrying as passengers more than sixty of such Natives;

(*h*) to any sailing-vessel or steamer not intended to convey passengers to or from any port in British India.

Commencement.

3. This Act shall come into force on such day as the Governor-General in Council directs by notification in the *Gazette of India*.

Repeal of Acts.

4. On and from that day the Acts specified in the Schedule hereto annexed shall be repealed.

But all ports, places, and officers appointed, and all certificates granted, under any of such Acts, shall be deemed to be respectively appointed and granted under this Act;

and the last clause of section one of Act No. II of 1860 (*to amend the law relating to the carriage of passengers by Sea*) shall be read as follows:—

"Voyages from ports in British India to ports in the Red Sea or Persian Gulf, under the Native Passenger Ships Act, 1876."

Interpretation-clause.

5. In this Act—

"Magistrate."

the expression "Magistrate" means a person exercising powers not inferior to those of a Magistrate of the second class, and includes a Justice of the Peace, and, at the Port of Aden, the Political Resident and his Assistants:

"Ship."

the expression "ship" includes every description of vessel used in navigation not propelled by oars:

"Master."

the expression "Master" includes every person (other than a pilot) having command or charge of a ship:

"Passenger."

the expression "passenger" means a person above the age of twelve years, or two persons between the ages of one year and twelve years; but it does not include a person in attendance on another person who is not a Native of Asia or Africa, nor a child under one year of age:

"Voyage."

the expression "voyage" means the whole distance between the ship's port of departure and her final port of arrival:

"Long voyage."

the expression "long voyage" means any voyage during which the ship performing it will under ordinary circumstances be one hundred and twenty hours or upwards continuously out of port:

"Short voyage."

the expression "short voyage" means any voyage during which the ship performing it will never under ordinary circumstances be one hundred and twenty hours continuously out of port;

Illustration.

A ship starts from port A, and is destined finally to arrive at port B, between which ports the ordinary distance is ten days: but she is to touch at four intermediate ports, no one of which is under ordinary circumstances more than five days from the next one. This is a short voyage:

"Chief Officer of Customs."

the expression "Chief Officer of Customs" means the executive officer of highest rank in the Department of Customs in any port to which this Act applies.

CHAPTER II.

RULES FOR ALL VOYAGES.

Ship to sail only from ports appointed by Government.

6. No ship carrying passengers shall depart or proceed from, or shall discharge passengers at, any port or place within British India other than such ports and places as the Local Government may from time to time appoint in this behalf;

and after any ship has departed or proceeded upon any voyage from a port or place so appointed, no person shall be received on board as a passenger, except at some other port or place so appointed.

Master to give notice of day of sailing, &c.

7. The Master, owner, or agent of every ship so departing or proceeding shall give notice to an officer authorized in this behalf by the Local Government that the ship is to carry Native passengers, and of her destination, and of the proposed time of sailing.

Such notice shall be given not less than twenty-four hours before such time.

Power to enter and inspect ship.

8. After receiving such notice, the officer aforesaid, or any person authorized by him, shall be at liberty at all times to enter and inspect the ship and the fittings, provisions and stores therein.

Not to sail without two certificates.

9. No ship intended to carry passengers shall commence any voyage from any port or place appointed under this Act, unless the Master has two certificates to the effect hereinafter mentioned.

Port clearance

And the officer of Government whose duty it is to grant a port-clearance for such ship shall not grant the same unless the Master has such certificates.

Contents of certificate A.

10. The first of such certificates (herinafter called 'certificate A') shall state that the ship is seaworthy and properly equipped, fitted, and ventilated; and the number of passengers that she is capable of carrying.

Contents of certificate B.

11. The second of such certificates (herinafter called 'certificate B') shall state—

(*a*) the voyage which the ship is intended to make, and the intermediate ports (if any) at which she is intended to touch;

(*b*) that she has the proper complement of officers and seamen;

(*c*) that she has provisions, fuel, and water, over and above what is necessary for the crew, and the other things (if any) prescribed for the ship by rule

under section forty-seven, have been placed on board, of the quality prescribed by rule under the same section, properly packed, and sufficient to supply the passengers on board during the declared duration of the intended voyage, according to the scale for the time being prescribed by rule under the same section;

(*d*) that the Master has certificate A;

(*e*) if she is intended to make a short voyage in a season of foul weather and to carry upper-deck passengers, that she is furnished with a deck-house or other permanent protection for them;

(*f*) such other particulars (if any) as may for the time being be required for such ship under this Act.

Grant of certificate B.

12. The person by whom certificate B is to be granted shall in all cases be the officer referred to in section seven.

Grant of certificate A.

13. The person by whom certificate A is to be granted shall be the officer aforesaid, except that if the Master of a ship produce to such officer either of the following certificates (namely)—

(*a*) a valid certificate granted by the Board of Trade or by any British Colonial Government,

(*b*) a certificate granted under the authority of any British Indian Government, and dated not more than six months before the proposed day of sailing,

and if the particulars required by section ten are certified thereby,

such officer may take any such certificate as evidence of such particulars, and it shall then be a valid certificate for the purposes of this Act.

Ship may be surveyed.

14. After receiving the notice required by section seven, the officer aforesaid may, if he think fit, cause the ship to be surveyed at the expense of the Master or owner by competent surveyors, who shall report to him whether the ship is, in their opinion, seaworthy and properly equipped, fitted, and ventilated for her intended voyage.

Proviso as to ships holding certificate mentioned in section 13.

Provided that he shall not cause any ship holding any certificate mentioned in section thirteen clause (*a*) or clause (*b*) to be surveyed unless, from the ship having met with damage or having undergone alterations, or on other reasonable ground, he considers it likely that she may be found unseaworthy or not properly equipped, fitted, or ventilated for her intended voyage.

Expense of survey.

If the officer aforesaid causes a survey to be made of any vessel holding any such certificate, and if the surveyors report that the vessel is seaworthy and properly equipped, fitted, and ventilated for her intended voyage, and that there was no reasonable ground why the officer aforesaid should have thought it likely that she would be found unseaworthy, or not properly equipped, fitted, or ventilated for her intended voyage, the expense of the survey shall be paid by the Local Government.

Grant of certificate to be in discretion of officer.

15. Subject to the provisions of section sixteen, the grant or withholding of a certificate under this Chapter shall in all cases be in the discretion of the officer aforesaid.

Discretion to be subject to control of Government.

16. In the exercise of such discretion such officer shall be subject to the control of the Local Government, or of any intermediate authority which that Government may from time to time appoint in this behalf.

Copy of certificate to be exhibited.

17. The Owner or Master shall put up in a conspicuous part of the ship, so as to be visible to persons on board the same, a copy of each of the said certificates granted by an officer appointed under this Act in respect of the ship, and shall keep such copies in such position during the voyage.

Contract by passengers for supply of their own provisions.

18. The requirements of this Act respecting the supply of provisions for passengers shall not, except as to the supply of water, be applicable to any passenger who has contracted to furnish his own provisions, and who has, in the opinion of such officer as the Local Government appoints in this behalf, actually furnished such provisions of the quality and to the amount for the time being prescribed by rules made under section forty-seven.

CHAPTER III.

RULES FOR SHORT VOYAGES.

Space to be provided for intermediate or between-decks passengers.

19. For seasons of fair weather every ship performing a short voyage shall contain in the between-decks at least six superficial feet and thirty-six cubic feet of space for every intermediate or between-decks passenger, and shall contain on the upper-deck at least four superficial feet for each such passenger and six superficial feet for each upper-deck passenger.

For seasons of foul weather every ship performing a short voyage shall contain in the between-decks at least twelve superficial feet and seventy-two cubic feet of space for every intermediate or between-decks passenger, and shall contain on the upper-deck at least four superficial feet for each such passenger, and twelve superficial feet for each upper-deck passenger. But in such seasons no ship shall carry upper-deck passengers unless she is furnished with a deck-house or other permanent protection against the weather for them.

Ship taking additional passengers at intermediate port.

20. If any ship performing a short voyage takes any additional passengers on board at any intermediate port or place, the Master shall obtain a supplementary certificate from the proper officer at such port stating—

(*a*) the number of passengers so taken on board, and

(*b*) that provisions, fuel, and water, (over and above what is necessary for the crew, and the other things, if any, prescribed for the ship by rule under section forty-seven) have been placed on board of the quality prescribed by rule under the same section, properly packed and sufficient to supply the total number of passengers on board during the declared duration of the

intended voyage according to the scale for the time being prescribed by rule under the same section.

Report of deaths on the voyage.

21. When the ship reaches her final port of arrival, the Master shall notify to such officer as the Governor-General in Council may appoint in this behalf, the date and supposed cause of death of every passenger dying on the voyage.

CHAPTER IV.

RULES FOR LONG VOYAGES.

Space to be provided for passengers.

22. Every ship propelled by sails and performing a long voyage shall contain in the between-decks at least twelve superficial feet and seventy-two cubic feet of space for every passenger.

Every ship propelled by steam, or partly by steam and partly by sails, and performing a long voyage, shall contain in the between-decks at least nine superficial feet and fifty-four cubic feet of space for every passenger.

Certificate not to be granted unless cargo unobjectionable.

23. The officer authorized to grant a certificate under this Act, in respect of any ship mentioned in section twenty-two, shall not grant the same, unless he is satisfied that she has not on board any cargo likely from its quality, quantity, or mode of stowage, to prejudice the health or safety of the passengers.

Statement of passengers.

24. The Master of every such ship, before departing or proceeding on any long voyage from any port or place in British India, shall sign two statements, specifying the number and the respective sexes of all the passengers, and stating the number of the crew; and shall deliver them to the officer last aforesaid, who shall thereupon (after having first satisfied himself that the numbers are correct) countersign and return to the Master one of such statements.

Deaths on voyage.

25. The Master shall note in writing on such last-mentioned statement and on any additional statement to be made under the next following section, the date and supposed cause of death of any passenger who may die on the voyage, and shall forthwith, on the arrival of the ship at her destination or at any port at which it may be intended to land passengers, and before any passengers are landed, produce the statement with any additions thereto made, to any person lawfully exercising Consular authority on behalf of Her Majesty at the port of arrival, if it be a foreign port, or to the Chief Officer of Customs, or the officer (if any) appointed under this Act to receive such statements at any port or place at which it is intended to land the passengers, or any of them.

Procedure on arrival.

Ship taking additional passengers and touching at intermediate port.

26. If, after the ship has departed or proceeded on any long voyage, any additional passengers are taken on board at a port or place within British India appointed under this Act for the embarkation of passengers,

or if such ship, upon her voyage, touch or arrive at any such port, having previously received on board additional passengers at any place without British India,

the Master shall obtain a fresh certificate to the effect of certificate B from the proper officer at such port, and shall make additional statements specifying the number and the respective sexes of all such additional passengers;

and all the provisions hereinbefore contained in that behalf shall be applicable to any certificate granted or statement made under this section.

Bond when ship clears for port in Red Sea.

27. In the case of every ship sailing from any port within British India to any port in the Red Sea, the officer whose duty it is to grant a port-clearance for any such ship, shall not grant such clearance unless and until the owner, agent, or master of such ship and two sureties resident in British India have by a joint and several bond become bound unto the Secretary of State for India in Council in the penal sum of five thousand rupees, for the purpose of binding the ship to touch at Aden on the outward voyage and there to obtain a clean bill of health, and to do the same on the homeward voyage if she continue (being propelled by sails) to carry more than thirty passengers, or (being propelled by steam or partly by steam and partly by sails) to carry more than sixty passengers.

Ships sailing to or from port in Red Sea to touch at Aden

28. Every ship carrying more than thirty passengers being Natives of Asia or Africa, and sailing from any port in British India to any port in the Red Sea,

or sailing from any port in the Red Sea to any port in British India,

shall touch at Aden, and shall not leave that port without having obtained from the proper authority a clean bill of health.

Bill of health.

29. No bill of health shall be granted under section twenty-seven or section twenty-eight in case the ship has on board a greater number of passengers than in the proportion prescribed for her by this Act

CHAPTER V.

PENALTIES.

Penalty for ship unlawfully departing.

30. If any ship departs or proceeds upon a voyage from or discharges passengers at any port or place within British India in contravention of the provisions of section six or section nine,

or if any person is received as a passenger on board a ship in contravention of the provisions of the second clause of section six,

the Owner or Master shall, for every passenger conveyed in such ship, or for every passenger so discharged or received on board, be liable to a penalty not exceeding one hundred rupees, or to imprisonment not exceeding one month, or to both;

and the ship, if found within two years in any port within British India, may be seized and detained by any Chief Officer of Customs until the penalties incurred under this Act by her Owner or Master have been adjudicated, and the payment of the fines imposed on him under this Act, with all costs, has been enforced under the provisions hereinafter contained.

Penalty for opposing entry on or inspection of ships.

31. Any person impeding or refusing to allow the entry or inspection authorized under this Act shall be liable to a fine not

exceeding five hundred rupees for each offence, or to imprisonment for a term not exceeding three months, or to both.

Penalty for not exhibiting copy of certificate.

32. Any Owner or Master wilfully failing to comply with the requirements of section seventeen, as to copies of certificates, shall, for every such failure, be liable to fine not exceeding two hundred rupees, or to imprisonment for any term not exceeding a month, or to both.

Penalty for non-compliance with requirements as to list of passengers.

33. Any Master failing to comply with any of the requirements of section twenty-four or section twenty-five, as to the statement of passengers,

or wilfully making any false entry or note in or on any such statement,

or wilfully failing to obtain any such supplementary certificate as is mentioned in section twenty, or to report deaths as required by section twenty-one, or to obtain any such fresh certificate, or to make any such statement of the number of additional passengers, as is mentioned in section twenty-six,

Penalty for failing to obtain fresh certificate for additional passengers taken.

shall be liable to a fine not exceeding five hundred rupees for every such offence, or to imprisonment for a term not exceeding three months, or to both.

Penalty for fraudulent alteration in ship after certificate obtained.

34. Any Master who, after having obtained any of the certificates mentioned in section nine or section twenty or section twenty-six, fraudulently does or suffers to be done anything whereby such certificate becomes inapplicable to the altered state of the ship, her passengers, or other matters to which such certificate relates, shall be liable to a fine not exceeding two thousand rupees, or to imprisonment not exceeding six months, or to both.

Penalty for failing to supply passengers with prescribed provisions.

35. Any Master wilfully, and without satisfactory excuse, omitting to supply to any passenger the allowance of food, fuel and water prescribed by rule made under this Act and for the time being in force, shall be liable to a fine not exceeding twenty rupees for every passenger who has sustained detriment by such omission.

Penalty for not obtaining bill of health.

36. The Master of any ship described in section twenty-eight, who wilfully fails to touch at Aden, or leaves that port without having obtained the bill of health therein mentioned, shall, for every such offence, be liable to a fine not exceeding two thousand rupees, or to imprisonment not exceeding six months, or to both.

Penalty for excess of number specified in certificate.

37. If any ship has on board any number of passengers which, having regard to the time of the year and other circumstances, is greater than the number allowed by the certificate, or, if arriving from a port where no certificate could be procured, has on board a number of passengers exceeding the number allowed by this Act for such ship, the Owner and Master shall, for every passenger over and above the number allowed by the certificate, be each liable to a fine not exceeding twenty rupees, and the Master shall further be liable for each of such passengers to imprisonment not exceeding one week: Provided that the total term of imprisonment awarded under this section shall in no case exceed six months.

Any officer authorized in this behalf by the Local Government may cause all passengers over and above such number to disembark, and may forward them to any port of British India, and may recover the cost of so forwarding them from the Owner or Master of the ship as if such cost was a fine imposed under this Act, and a certificate under the hand of such officer shall be conclusive evidence of the amount of the cost aforesaid.

Penalty for bringing Native passengers from Eastern port in excess of authorized proportion.

38. If any ship bringing Native passengers from any port or place in Ceylon or in the Straits of Malacca or to the east thereof into any port or place in British India, has on board a greater number of passengers than in the proportion prescribed by section nineteen, section twenty-two, or section fifty (as the case may be), or than the number allowed by the license or certificate (if any) granted in respect of such ship at her port or place of departure, the Owner and Master shall, for every passenger in excess of such proportion or of the number so allowed, be each liable to a fine not exceeding twenty rupees.

Penalty for landing passenger at a place other than that at which he has contracted to land.

39. If the Master of any ship to which this Act applies lands any passenger at any port or place other than the port or place at which he may have contracted to land, unless with his previous consent, or unless such landing is made necessary by perils of the sea or other unavoidable accident, the Master shall, for every such offence, be liable to a penalty not exceeding two hundred rupees, or to imprisonment for any term not exceeding a month, or to both.

Procedure.

Adjudication of offences.

40. All offences against this Act shall be punishable in a summary manner by a Magistrate.

Fine leviable by distress on ship.

If the person on whom any fine is imposed under this Act is the Master or Owner of a ship, and the fine is not paid at the time and in the manner prescribed by the order of payment, the Magistrate may, in addition to the ordinary means prescribed by law for enforcing payment, direct by warrant the amount remaining unpaid to be levied by distress and sale of the said ship, her tackle, furniture and apparel.

Jurisdiction.

41. For the purpose of the adjudication of penalties under this Act every offence against its provisions shall be deemed to have been committed within the limits of the jurisdiction of the Magistrate of the place where the offender is found.

By whom proceedings for penalties to be instituted.

42. The penalties to which Masters and Owners of ships are made liable by this Act, shall be enforced only by information laid at the instance of the officers appointed to grant certificates under this Act; or, at any port or place where there is no such officer, at the instance of the Chief Officer of Customs.

Application of fines.

43. Any Magistrate imposing any fine under this Act may, if he thinks fit, direct the whole or any part thereof to be applied in compensating any person for any detriment which he may have sustained by the act or default in respect of which such fine is imposed, or in or towards payment of the expenses of the proceedings.

Depositions receivable when witnesses cannot be produced.

44. Whenever, in the course of any legal proceeding under this Act, the testimony of any witness is required in relation to the subject-matter of such proceeding, any deposition that he may have previously made in relation to the same subject-matter before any Justice or Magistrate in Her Majesty's dominions (including all parts of India other than those subject to the same Local Government as the port or place where such proceedings are instituted), or any British Consular Officer elsewhere, shall be admissible in evidence on due proof that such witness cannot be found within the jurisdiction of the Court in which such proceeding is instituted :

Provided that such deposition shall not be admissible unless—

(*a*) it is authenticated by the signature of the Justice, Magistrate, or Consular Officer ;

(*b*) it was made in the presence of the person accused, and

(*c*) the fact that it was so made is certified by the Justice, Magistrate, or Cousular Officer.

It shall not be necessary in any case to prove the signature or official character of the person appearing to have signed any such deposition ; and in any criminal proceeding such certificate as aforesaid shall, unless the contrary is proved, be sufficient evidence of the accused having been present in manner thereby certified.

CHAPTER VI.

MISCELLANEOUS.

Information to be sent to ports of embarkation.

45. The Chief Officer of Customs, or the officer (if any) appointed under this Act, at any port or place within British India at which any ship to which this Act applies touches or arrives, shall, with advertence to the provisions herein contained, send any particulars which he may deem important respecting the ship and the passengers conveyed therein, to the officer at the port from which the ship commenced her voyage, and also to the officer at any other port within British India where the passengers or any of them embarked.

And any officer appointed under this Act may at any port or place in British India at which any ship to which this Act applies touches, board such ship and inspect her in order to ascertain whether the provisions of this Act as to the number of passengers and otherwise have been complied with.

Report of Consul.

46. In any proceeding for the adjudication of any penalty incurred under this Act, any document purporting to be a report of such particulars or a copy of the proceedings of any Court of Justice duly authenticated, and also any like document purporting to be made and signed by any person lawfully exercising Consular authority on behalf of Her Majesty in any foreign port, shall be received in evidence, if the same appears to have been officially transmitted to any officer at or near the place where the proceeding under this Act is had.

Power to make rules as to provisions, stores, boats, &c.

47. The Governor-General in Council may from time to time make rules consistent with this Act, to regulate, in the case of any ship or class of ships to which this Act applies, all or any of the following matters :—

(*a*) the scale on which provisions, fuel and water are to be supplied to the passengers, and the quality of such provisions ;

(*b*) the medical stores and other appliances and fittings for maintaining health, cleanliness, and decency to be provided on board ;

(*c*) the boats, anchors and cables to be provided on board ;

(*d*) the instruments for purposes of navigation to be supplied ;

(*e*) and, generally, to carry out the provisions of this Act.

All such rules shall be published in the *Gazette of India*, and shall thereupon have the force of law.

Appointment of officers.

48. The Local Government shall appoint such persons as it thinks fit to exercise and perform the powers and duties conferred and imposed by this Act.

Power to declare what shall be deemed 'seasons of fair weather' and 'long voyages.'

49. The Governor-General in Council may from time to time declare, by notification in the *Gazette of India*, what shall be deemed to be, for the purposes of this Act, "seasons of fair weather" and "seasons of foul weather," and for sailing vessels and steamers respectively, a "long voyage" and a "short voyage."

Power to Governor-General to prescribe space to be contained for passengers.

50. The Governor-General in Council may from time to time direct, in the case of any ship or class of ships, and for all or any voyages, to which this Act applies, the number of superficial or of cubic feet of space to be contained for the passengers ; and such direction shall override the provisions of sections nineteen and twenty-two so far as they apply to such ship or class of ships.

SCHEDULE.

(*See Section* 4.)

Number and year.	Title.
XXV of 1859 ...	An Act to prevent the overcrowding of vessels carrying Native passengers in the Bay of Bengal.
XII of 1870 ...	An Act for the regulation of Native Passenger Ships, and of steam vessels intended to convey passengers on coasting voyages.
XII of 1872 ...	An Act to amend Act XII of 1870. (The Native Passenger Ships' Act.)
Madras Act II of 1862.	An Act to extend the provisions of Act XXV of 1859, entitled an Act to prevent the overcrowding of vessels carrying Native passengers in the Bay of Bengal.

WHITLEY STOKES,
Secy. to the Govt. of India.

[REGISTERED NO. 29.]

No. 44 of 1875.

SUPPLEMENT TO
The Calcutta Gazette.

WEDNESDAY, NOVEMBER 3, 1875.

OFFICIAL PAPERS.

Non-Subscribers to the GAZETTE *may receive the* SUPPLEMENT *separately on payment of Six Rupees per annum if delivered in Calcutta, or Twelve Rupees if sent by Post.*

CONTENTS.

	Page.
STATEMENT showing Rainfall, Weather, State and Prospects of the Crops in the different districts of Bengal, as reported to Government during the week ending the 30th October 1875...	1263
Weekly Report of Rainfall compiled at the Meteorological Reporter's Office	1266
Meteorological Telegraphic Report for the period 24th to 30th October 1875	1269
RESULTS of the Meteorological Observations taken at the Surveyor-General's Office, Calcutta, from 22nd to 31st October 1875	1270
Abstract of the Results of the Hourly Meteorological Observations taken at the Surveyor-General's Office, Calcutta, in the month of September 1875	1271
Irrigation operations of Lower Bengal during the month of September 1875	1272
Weekly Return of Traffic Receipts on Indian Railways	1273

Rainfall, Weather, and State and Prospects of the Crops.

Statement showing Rainfall, Weather, State and Prospects of the Crops in the different Districts of Bengal, as reported to Government during the week ending the 30th October 1875.

No.	District and date of return	Rainfall at Sudder Station in inches.	Character of the weather, state and prospects of the crops, and state of health at date.
	BENGAL.		
	Western Districts.		
Burdwan Divn. 1	Burdwan, Nov. 1,* '75	Nil.	Rainfall at Culna ·06, at Boodbood ·16, at Jehanabad ·29, and at Raneegunge ·31. The crop on the high lands in the west and north of the district require more rain. In the east and south of the district and sudder sub-division no more rain is required.
2	Bankoora, Oct. 30, „	·07	Slight rain fell almost all over the district during the first day of the week; the rest of the week was dry. Prospects of the crops are very good. Cold weather sowings commenced.
3	Beerbhoom, „ 30, „	·06	A little rain has fallen all through the district. Harvest prospects continue good; no want of rain at present.
4	Midnapore, „ 30 „	·44	For the last four days the weather has been fine, and the rains seem to have terminated If no storms visit the district, the harvest will be the best there has been for many years past.
5	Hooghly, „ 30, „	Nil.	Weather clear and sunny; heavy dews at night. Wind from north-east and north. High land rice is a little the worse for want of rain. Low land rice will do well.
	Howrah, „ 30 „	·13	Character of the weather is all that can be wished. State and prospects of the crops are exceedingly good.
	Central Districts.		
Presidency Divn. 6	24-Pergunnahs, Nov. 1,† '75	Nil	Weather clearer and cooler. The prospects of the âmun or late rice, continue to be favorably reported It is being harvested at some places. Sowings of cold weather crops progressing favorably. Fever increasing at Barripore and decreasing at Satkhira. It is still prevailing in sub-division Bassirhat.
7	Nuddea, Oct. 30, „	·05	Very slight and partial rain. A good crop of late rice is now pretty certain. The cold weather crops (except chillies, which have been eaten by insects) are going on well, but rain would do good There is cholera in several parts of the district; the attack in the north of the Chooadangah sub-division is severe, and extra medical help has been applied for.
8	Jessore, „ 30. „	·34	Weather cool, wind northerly; slight rain has fallen in all the sub-divisions. Prospects of all crops are very satisfactory.
9	Moorshedabad „ 30, „	Nil.	Weather cooler; heavy fogs and dews at night In the west and north the prospects of the crops are good. The ryots state that they expect to recoup the losses of the past three years. In the Sudder more rain is wanted. Irrigation, however, is being carried on successfully wherever practicable. The *amun* crop is coming into ear, but requires rain on the higher lands. Rubbee sowing and ploughing continues. Indigo, sugarcane, mulberry, and arhur pulse are doing well. The price of common rice is 11 chittacks cheaper than that in last return. The cheapest rate is 26 seers per rupee at Gowas, and the dearest is 16 seers per rupee at Kullyangunj Health of the district is generally good. Fever still exists in Sujaganj thana, and a few cases of cholera are reported from Nawada thana.
Rajshahye Divn. 10	Dinagepore, „ 30, „	Nil.	Weather cool; wind south-west or west. Sometimes cloudy, but prospects of rain doubtful. Slight rain in the south on the 22nd October Rice and pulses are suffering Four annas probably lost already; unless rain falls with the new moon, twelve annas will be lost. Cholera in Nowabgunge. Small-pox in Hemtabad.
11	Maldah, „ 30, „	Nil.	Though clouds have gathered in some places, there has been no rain anywhere. The winter and late autumn rice crops have suffered from the want of rain. If there should be none, a quarter of the winter crop will probably be lost. Nineteen attacks and eight deaths from cholera were reported during the week.
12	Rajshahye, „ 30, „	Nil.	There has been slight rain in most parts during the week, except in the north and west Burind of the district. The rain of the last week has done some more benefit to the rice crop, but more is required, especially in Mandah and Godagaree (the north and west of Burind). *Rubbee*, or cold weather crops, are still being sown, and those that have already been sown are looking well. Eleven cases of cholera reported from Charghat and Rajapore; two proved fatal.

* Telegram of the 1st November, received on the same day, shows rainfall during the seven days immediately preceding.

† Report of the 1st November, received on the same day shows rainfall during the seven days immediately preceding

No.	District and date of return.	Rainfall at Sudder Station in inches.	Character of the weather, state and prospects of the crops, and state of health at date.
BENGAL—(*Contd*)			
	Central Districts.—(*Con'd.*)		
Rajshahye Divn.—(*Contd.*) 13	Rungpore, Oct. 29, '75	Nil.	Weather fair. Prospects of crops have undergone no change since last report. There has been no rain, and at present there does not seem any promise of any. Cultivation for the cold weather crops is generally in progress.
14	Bogra, „ 30, „	·51	Weather warm in the middle of the day, with occasional showers, and nights beginning to be cold. The Collector sees no reason for expecting any diminution in his estimate of the crops. At least twelve annas ought to be reaped. There is water available everywhere if the ryots will use it. Everywhere rain has not been so heavy as in the Sudder station.
15	Pubna, „ 30, „	·24	Slight rain has fallen. Weather clear and fine, but unseasonably hot. State and prospects of the crops are good. Cholera is still present in Berah and its neighbourhood.
Cooch-Behar Divn. 16	Da jeeling, „ 29 „	Nil.	No rain yet, but the sky has been lowering frequently during the week, and there has been a good deal of mist. The *hemanti* or late rice crop, is looking dry on the high lands of the plains, but as yet no serious complaints are made. Rain is generally needed. The other crops are progressing favorably.
17	Julpigoree, „ 30. „	Nil.	No rain in any part of the district since last report, so far as can be ascertained Reports have been received from all parts of the district. The accounts are good from the extreme east of the Dooars, and bad from all other parts. Throughout the Dooars from 12 to 14 annas of an average crop may be expected. In Patgram and south part of Boda pergunnah, which are thickly populated, the yield may be less than half an average crop. Western portion of the district has half an average crop if not more. The dews are heavy, and rain would probably knock off the flower, and then do harm.
	Cooch Behar, „ 28, „	Nil.	Fair weather. The prospects of crops continue unfavorable. Rain is very much wanted.
	Eastern Districts.		
Dacca Divn. 18	Dacca, Nov. 1,* '75	Nil.	Weather fair and cold. The cold weather seems to have set in without any atmospheric disturbance. Rain is wanted for the rice on high lands. The crops are generally very good.
19	Fureedpore, Oct. 30, „	·09	Very little rain. The crops on the whole are good and promising as before. A few cases of cholera reported in the Madaripore sub-division; otherwise the health of the district is generally good.
20	Backergunge, „ 28, „	Nil.	State and prospects of the crops are generally good, but want of rain is complained of in thanas Burrisal, Nalchetty, Mendigunge, Dowlutkhan, and Baramaddi.
21	Mymensing. „ 29, „	·04	Weather fine and generally warmer than in the previous week. State and prospects of the crops are generally favorable. More rain is desirable.
22	Tipperah, „ 29, „	Nil.	Weather clear, cold, and dry. The late rice is not doing well for want of sufficient rain in October; more rain is much required.
Chittagong Divn 23	Chittagong, „ 28, „	A few drops	Heavy dews, cool breeze, and hot sunshine. To the south of the district the reports of the crops are favorable, but more rain is required. To the north the rain of the 19th has rendered prospects slightly better, but much of the crop on the higher lands, transplanted after the cutting of the early rice, will be an almost total failure through the early stoppage of the rains and the attacks of insects; in the lower lands some damage has also occurred. No amount of rain now could repair the damage already done in the north, though a few good showers would check further loss.
24	Noakholly, „ 28, „	Nil.	Weather fair and cool; wind generally from the north. The *aman* crop is progressing favorably. More rain is wanted.
25	Chittagong Hill Tracts „ 26, „	·47	Showers of rain on the 24th and 25th October. Foggy mornings usually. Harvesting of the *joom* paddy crop nearly over The falls of rain during the week have improved the prospects of the rice sown by the plough cultivators. Cotton is being gathered in small quantities.
	Hill Tipperah, „ 27. „	·21	The little rain which fell during the week has benefited the crops; more is wanted which will probably come as the sky still remains cloudy. The late rice crop, however, is in a promising condition at present.
BEHAR			
Patna Divn. 26	Patna, Nov. 1,* „	Nil	No rain as yet. Rice on the high lands is dying for want of it, and it is also wanted for the sowing of the spring crops. In the south-west of the district some benefit has been derived from canal water. Health of district is generally good, but many cases of cholera are still occurring in the vicinity of Dinapore.
27	Gya, Oct 30, „	Nil.	Part of the week was cloudy, but signs of rain passed off, and the weather has been clear with westerly wind and hot sun. Rain is much required for the cold weather sowing operations, where irrigation is not possible. The rice crop in some parts is better than was expected. Heavy dews at night do much good to it. Crops of *koorthi* and *rohur* (pulses) look well. In the high lands the rice has been to some extent grazed down by cattle, having withered up.

* Telegrams of the 1st November, received on the same day, show rainfall during the seven days immediately preceding.

No.	District and date of return.	Rainfall at Sudder Station in inches.	Character of the weather, state and prospects of the crops, and state of health at date.
	BEHAR.—(*Contd.*)		
Patna Div.—(*Contd.*) 28	Shahabad. Oct. 30, '75	Nil.	Weather cloudy and hot, but cool in the mornings and evenings State and prospects of the crops are much the same as before. Crops failing from want of rain. Efforts to supply water from canals seem to have been begun too late to save all the rice, but will be useful for the *rubbee* crops.
29	Durbhunga, „ 30, „	Nil.	Weather cloudy on the 27th and 28th. The rest of the week was fine. No improvement in the prospects of the crops.
30	Mozufferpore, „ 30, „	Nil.	Weather cold and clear. No signs of rain. Rice on high lands is nearly all lost. Probable outturn of rice crop in the district 4 annas; possible outturn 6 annas. Rubbee crops suffering greatly from drought; likely to die in most parts within two or three weeks without rain. Prospects believed by people to be worse now than at the end of October 1873. Worst parts of district are Shewhur and Seetamarhee thanas in Seetamarhee sub-division, Paro and Mozufferpore thanas in Sudder sub-division, and Lallgange thana in Hajeepore sub-division. Speaking generally, the east side of the district is better than the west. Brisk importations of grain are being made from Patna and Revelgunge in Sarun, to Mozufferpore and Seetamarhee.
31	Sarun, „ 30, „	Nil.	Weather clear and fine. Mornings and nights are cold West wind prevailing. No chance of rain at present. The prospect of the rice crops is getting worse day by day. In the high lands the crop is dying off, and is being cut for fodder for cattle; in low lands it is still doing well and is coming into ear. Irrigation is being resorted to where practicable. Fields are being prepared for poppy and *rubbee* or cold weather sowings. The early *rubbee* sowings are germinating well. There is still moisture in the ground. Fields are also prepared for indigo. Want of rain is generally felt all over the district. Prices (wheat, barley, and grain excepted) are stationary. General health good.
32	Chumparun, „ 29, „	Nil.	There has been no rain anywhere, though it has been anxiously looked for. The wind is now westerly, and there appears to be no chance of rain. The rice crop, except in the low-lying lands, will be almost a total failure. Though efforts are being made to irrigate the *rubbee* in some parts, yet throughout a large part of the district irrigation, with the appliances now at the command of the people, is almost impossible. There will not be more than a 4-anna rice crop this year.
Bhagulpore Div. 33	Monghyr. „ 30. „	Nil.	Weather fair. No change from last week. The high lands which are not irrigated will yield very scanty rice crops. The Jamui Sub-Divisional Officer hopes for an avarage of 8 annas throughout the extensive rice tracts in his jurisdiction. The Khuruckpore tract is expected to yield about 12 annas, as irrigation is largely resorted to. No return has been received from the Bucktearpore circle, but not more than an 8-anna crop can be looked for there. *Rubbee* sowings are general throughout the district, but the general complaint is want of moisture in the soil.
34	Bhagulpore, Nov. 1,* „	Nil.	All hope of rain is now over, and cold westerly winds set in. Only rice on high land has suffered south of the Ganges. Every possible effort is being made to irrigate the crops in Muddehpoorah and Soopool. The crops in Muddehpoorah on the whole are fair. Only the western portion of the subdivision will give a short outturn. The reports from Soopool, especially Naradigur and Pertabgunge jurisdiction, are very bad. No chance of saving any of the high land crops now. There is a general cry of want of moisture for the *rubbee* sowings, but *koorthi* and *kulai* pulses are well up. General health very good.
35	Purneah, Oct. 30, „	Nil.	Fine clear weather, with dry wind from north and north-west. From the low lands a fair return is expected from the *aghani* rice sown. That planted on the high lands has for the most part failed, though from personal inspection of the crops in Kissenganj and in the south-east of the district, the Collector does not think the failure will be so great as was reported last week. The reports from Arrareah are more favorable. Those from Dumdaha and the south-west, where there is much low land, are good. The outturn from the high lands in the extreme north will not be very bad. Cold weather sowings are still progressing favorably. The mustard is germinating. Fever very prevalent, and cholera reported from different villages all over the district. This unhealthiness is attributed to the great changes and variation in the temperature.
36	Sonthal Pergha. „ 30, „	Nil.	Rainfall at Deoghur 24 and Godda 17. The rice all over the southern two-thirds of the district will be good. The northern third, the sub-divisions of Godda and Rajmehal, will not have good returns. There is still a chance of rain, which would make a difference. The nearest estimate that can be made now of the outturn in the sub-divisions and pergunnahs up to date is,—

Sudder Sub-Division.

Jamtara outpost	13 annas.
Dumka zemindari	13 „
Damin Govt. estate	12 „
Sultanabad pergunnah	14 „
Ambar pergunnah	13 „

Sub-Divisions.

Deoghur	12 annas.
Godda	10 „
Rajmehal	10 to 12 annas.

* Telegram of the 1st November, received on the same day, shows rainfall during the seven days immediately preceding.

No.	District and date of return.	Rainfall at Sudder Station in inches.	Character of the weather, state and prospects of the crops, and state of health at date.
ORISSA.			
Orissa Division. 37	Cuttack, Oct. 23, '75	6 2	Rain has fallen in all parts of the district, and there is now no further cause for anxiety. As to the crops, an excellent harvest may be expected. Cholera still prevalent in several places.
38	Pooree, „ 28, „	11·79	There was good rain in the first half of the week. The weather is now fair and hot. The *lughoo* or first late rice is now generally ripening, and the *sarad* or the main late rice is in ear. The state and prospects of the crops have been greatly improved by the late rain and are very favorable. Miscellaneous crops are doing well.
39	Balasore, „ 29, „	1·32	On the 21st, 22nd, 23rd, and 24th there has been a rainfall averaging three inches over the southern portion of the district, where rain was so much wanted The prospects of the crops throughout the district are now so good, that fine weather only is required to secure a better harvest than has been reaped for many years
CHOTA NAGPORE.			
	South-West Frontier Agency.		
40	Hazareebagh, Oct. 29, '75	0 89	Weather cloudy and unseasonably warm, indicating rain The little rain which fell at the close of last week and on Sunday has undoubtedly been beneficial to what has been sown, which is germinating, as also to the standing crops, but more is required to get in the whole of the rubbee crop.
41	Lohardugga, „ 30, „	0 82	The weather has been cloudy and appears still unsettled. About an inch of rain fell on the 22nd and 23rd October. This rain came most opportunely, and has done immense good. The late rice crop is now safe, and the harvest will be a good average one. In Palamow rain is urgently required for the rubbee sowings. General health good
42	Singbhoom, „ 29, „	3·29	Weather seasonable. State and prospects of the crops are very favorable. District is healthy.
43	Manbhoom, „ 30, „	0 30	Weather is rather hot for this time of the year. Reports of crops are favorable throughout the district. Cold weather sowings have commenced

Published for general information.

CALCUTTA, STATISTICAL DEPT.,
The 2nd November 1875.

H. J. S. COTTON,
Offg. Jr. Secy. to the Govt. of Bengal.

Weekly Report of Rainfall compiled at the Meteorological Reporter's Office.

Divisions	Districts	Stations.	Rain from 10th to 16th October 1875.	Rain from 17th to 23rd October 1875.	Rain from 1st January 1875. Inches.	Rain from 1st January 1875. Up to date.	Remarks.
BENGAL.			Inches.	Inches.		1875.	
	Western Districts.						
Burdwan	Burdwan	Burdwan	1·55	0·16	56·64	23rd Oct.	
		Curwa	0·46	0 27	58·30	ditto	
		Culna	1·73	0 42	48·52	ditto	
		Bood-Bood	0·14	0 20	43 61	ditto	
		Raneegunge	0·09	0 38	46 35	ditto	
		Jehanabad	2·11	2·62	45·35	ditto	
	Bankoora	Bankoora	1·77	3·71	57·92	ditto	
	Beerbhoom	Sooree	0·09	1·32	64·63	ditto	
		Hetampore	Nil	0·58	75 49	ditto	
		Jeypore	0·85	0·72	5·97	ditto ...	From 19th Sept. 1875.
	Midnapore	Midnapore	1·95	1·11	53 26	ditto ...	Not received 3rd to 9th Oct. 1875.
		Tumlook	0·50	0·10	56·41	ditto ...	Ditto ditto.
		Gurbetta	3·85	2·30	53 95	ditto ...	Ditto ditto.
		Contai { Dy. Collr.'s Office...	3·00	1·30	61·49	ditto ...	Ditto ditto.
		Contai { Exe. Engr.'s Office	Not rec	Not rec.	63·20	25th Sept.	
	Hooghly	Hooghly	0·91	0·70	53·01	23rd Oct.	
		Serampore	2·60	0·32	50·32	ditto	
	Howrah	Howrah	2·16	0·81	59·69	ditto	
		Moheshrekha	2·10	0·17	39·71	ditto ...	From 31st May 1875.
	Central Districts.						
Presidency.	24-Pergunnahs ...	Saugor Island	3·40	2·70	73 36	ditto	
		Calcutta	2·67	0·37	58·77	ditto	
		Alipore { Dispensary ...	2·38	0 68	57·45	ditto	
		Alipore { Jail ...	2 38	0·72	57 03	ditto	
		Busseerhat	1·02	0·45	56·17	ditto	
		Baraset	2·63	0·84	63 38	ditto	
		Diamond Harbour ...	3·31	0 89	67 66	ditto	
		Barripore	4 91	0·11	60·49	ditto	
		Satkhira	1·03	0·71	64·95	ditto	
		Barrackpore	2·10	0·61	47·31	ditto	
		Dum-Dum	1·18	1·23	59 35	ditto	
	Nuddea	Kishnaghur	0·63	0·35	54·70	ditto	
		Bongong	0·49	0·99	62·44	ditto	
		Meherpore	0·23	1·15	51·00	ditto	
		Choondanga	0·12	Not rec.	49·35	16th Oct.	
		Kooshtea	0·35	0·45	55·92	23rd "	
		Ranaghat	0·52	0·47	54 28	ditto	
	Jessore	Jessore	0 25	0·40	63·75	ditto	
		Nurrail	0 22	0 32	59·62	ditto	
		Khoolna	0·20	0·20	60·85	ditto	
		Jhenida	0·01	0 25	66·07	ditto	
		Bagirhat	0·84	Nil	74 92	ditto	
		Magoorah	1·16	0·12	64·82	ditto	
	Moorshedabad ...	Berhampore	0·40	0·92	54·60	ditto	
		Rampore Haut	0 22	1·32	57·88	ditto	
		Lallbagh	0·35	0·52	57 86	ditto	
		Jungypore	0·02	0·81	44 47	ditto	
		Azimgunge	0·16	0·10	52·19	ditto	
		Lallgolla	Nil	0·55	48 22	ditto	
		Kandee	0·25	0·37	54·76	ditto ...	From 14th Mar. 1875.
Rajshahye	Dinagepore	Dinagepore	Nil	Nil	43·60	ditto	
	Maldah	Maldah	Nil	0·02	54·40	ditto	
		Chanchal	Nil	Nil	62 16	ditto	
	Rajshahye	Baulcah	0·41	0·45	49·00	ditto	
		Nattore	0 45	0·86	49·22	ditto ...	Not received 19th to 25th Sept. 1875.
	Rungpore	Rungpore	Nil	0·23	60·45	ditto	
		Bhowanigunge	0·11	Nil	52·72	ditto	
		Kurigram	Nil	Nil	18 27	ditto	
	Bogra	Bagdogra	Not rec.	Nil	26 91	ditto . .	From 25th July 1875.
		Bogra	1·30	0·04	57·30	ditto ...	Ditto ditto. Not received 10th to 16th Oct. 1875.
	Pubna	Pubna	0·25	0·48	50·08	ditto	
		Serajgunj	0·60	Not rec.	54·00	16th Oct.	
Cooch Behar.	Darjeeling	Darjeeling { Telegraph Office	Not rec.	ditto	97·01	15th Sept.	
		Darjeeling { Hospital ...	Nil	Nil	114·84	23rd Oct	
	Julpigoree	Julpigoree	Nil	Nil	106·53	ditto	
		Boda	Nil	Nil	72·07	ditto	
		Buxa { Commissioner's Office	0·27	Nil	149 88	ditto	
		Buxa { Civil Surgeon's Office	Nil	Nil	151·02	ditto	
		Titalya	Nil	Nil	90·99	ditto	
	Cooch Behar Tributary States	Cooch Behar	Nil	Nil	90·40	ditto	

Divisions.	Districts	Stations.	Rain from 10th to 16th October 1875.	Rain from 17th to 23rd October 1875.	Rain from 1st January 1875. Inches.	Rain from 1st January 1875. Up to date.	Remarks.
BENGAL.—(*Continued.*)							
	Eastern Districts.		Inches.	Inches.		1875.	
Dacca.	Dacca ..	Dacca... Telegraph Office	Nil	0·19	66·34	23rd Oct.	
		Dacca... Hospital	Nil	0·23	59·42	ditto	
		Moonsheegunge ...	Nil	0·15	50·97	ditto	
		Manickgunge	Nil	1·59	55 00	ditto	
	Furreedpore ...	Furreedpore	0·58	0·22	63·42	ditto	
		Goalundo	0·69	0·53	63·29	ditto	
		Madaripore	0·42	0·19	64·38	ditto	
	Backergunge ..	Burrisal	0·97	0·08	68·02	ditto	
		Perozepore	0·60	0·15	74·05	ditto	
		Patoakhally	1·27	0 89	119·10	ditto	
		Dowlutkhan	Nil	0·32	110·46	ditto	
	Mymensingh ...	Mymensingh	1·43	0·04	80·13	ditto	
		Jamalpore	0·35	Nil	75·06	ditto	
		Atia	0·50	0·37	70·86	ditto	
		Kishoregunge	0·05	1·37	88·43	ditto	
Chittagong.	Chittagong	Chittagong Telegraph Office	Nil	0·60	139·70	ditto	
		Chittagong Jail ...	Nil	0·77	135·72	ditto	
		Cox's Bazar	0·24	0·06	147·04	ditto	
	Noakholly ...	Noakholly	Nil	0·65	119·81	ditto	
	Tipperah ...	Comillah	Nil	Nil	89·30	ditto	
		Brahmunberiah	Nil	1·17	78·29	ditto	
	Chittagong Hill Tracts	Rungamatee Hill ...	0·20	0·68	103·25	ditto	
	Hill Tipperah ...	Hill Tipperah	0·09	0·39	100·91	ditto	
BEHAR.							
Patna.	Patna ..	Patna	Nil	0·03	45·38	ditto	
		Behar	Nil	Nil	38·67	ditto	
		Barh	Nil	Nil	41 45	ditto	
		Dinapore .. Jail ...	Nil	Nil	39·58	ditto	
		Dinapore .. Cantonment ...	Nil	Nil	43·89	ditto	
	Gya ...	Gya	Nil	Nil	38·25	ditto ...	Not recorded 1st to 4th Aug. 1875.
		Nowadah	Nil	Nil	39·20	ditto	
		Arungabad	Nil	Nil	42·57	ditto	
		Jehanabad	Nil	Nil	32·68	ditto	
	Shahabad ..	Arrah	Nil	Nil	38·06	ditto	
		Sasseram	Nil	Nil	50·94	ditto ..	Not received 19th to 25th Sept. 1875.
		Buxar	Nil	0·51	42 63	ditto	
		Bhubooah	Nil	Nil	49·17	ditto	
	Mozufferpore ...	Mozufferpore	Nil	Nil	31·65	ditto ...	Not received 12th to 18th Sept. 1875.
		Hajeepore	0·11	Nil	56·27	ditto ...	Ditto ditto.
		Seetamurhee	Nil	Nil	26·07	ditto ...	Ditto ditto.
	Durbhunga ...	Durbhunga	Nil	Nil	45·82	ditto	
		Mudhoobunnee	Nil	Nil	34·76	ditto	
		Tajpore	Not rec.	Not rec.	43·94	9th Oct.	
	Sarun ..	Chupra	Nil	Nil	32·44	23rd „	
		Sewan	Nil	0·53	43 55	ditto	
	Chumparun ...	Motiharee	Nil	Nil	47·73	ditto	
		Bettiah	Nil	Nil	51·68	ditto	
Bhagulpore.	Monghyr ...	Monghyr	Nil	Nil	46·46	23rd Oct.	
		Begoo Serai	Nil	Nil	41·98	ditto ...	Not received 26th Sept. to 2nd Oct. 1875.
		Jamooee	Nil	Nil	41·48	ditto	
	Bhagulpore ...	Bhagulpore	Nil	Nil	36·47	ditto	
		Soopool	Nil	Nil	43 50	ditto	
		Muddehpoora	Nil	Nil	42·26	ditto	
		Banka	0·45	0·29	39 94	ditto	
		Sonbursa	Nil	Nil	42·68	ditto	
	Purneah ...	Purneah	Nil	Nil	44·16	ditto	
		Kissengunge	Nil	Nil	53·35	ditto	
		Arrureah	1·43	Nil	48 07	ditto	
	Sonthal Pergunnahs	Nya Doomka	0·08	1·09	55·33	d tto	
		Rajmehal	Nil	Nil	48·46	ditto ...	Not received 1st to 7th Aug., and 5th to 11th Sept. 1875.
		Deoghur	Nil	0·43	41·41	ditto ...	Not received 20th Sept. to 2nd Oct 1875.
		Jamtara	0·11	1·00	48·00	ditto	
		Godda	0·08	0·25	36·30	ditto	

Divisions.	Districts.	Stations.	Rain from 10th to 16th October 1875.	Rain from 17th to 23rd October 1875.	Rain from 1st January 1875. Inches.	Rain from 1st January 1875. Up to date.	Remarks.
ORISSA.			Inches.	Inches.		1875.	
Orissa.	Cuttack	Cuttack ... Telegraph Office	Nil	7·40	86·90	23rd Oct.	
		Cuttack ... Hospital ...	Nil	9·50	91·17	ditto	
		Jajpore	Nil	6·15	65·95	ditto	
		Kendraparah	Nil	4·50	60·90	ditto	
		Jugutsinggpore	Nil	7·80	38·05	ditto ..	Not recorded 2nd July to 11th Sept. 1875.
		False Point	Nil	4·40	86·90	ditto	
	Pooree	Pooree	Nil	12·75	63·37	ditto	
		Khoordah	Nil	4·09	84·30	ditto	
	Balasore	Balasore.. Exc. Engr.'s Office	2·00	2·02	52·56	ditto ...	From 16th May, and not received 26th Sept. to 2nd Oct. 1875.
		Balasore.. Collector's Office	0·11	1·70	59·03	ditto	
		Bhuddruck	Nil	1·88	50·53	ditto	
		Jellasore	1·26	3·05	60·57	ditto	
		Sorah	Nil	3·81	61·90	ditto	
		Chandbally	Nil	2·72	57·08	ditto	
	Cuttack Tributary Mehals	Sumbalpore	Nil	1·63	65·14	ditto	
	CHOTA NAGPORE.						
	SOUTH-WESTERN FRONTIER AGENCY.						
	Hazareebagh	Hazareebagh... Jail ...	Nil	0·94	43·50	ditto	
		Hazareebagh... Dispensary...	Nil	0·88	50·04	ditto	
		Pachumba	Nil	0·60	47·66	ditto	
	Lohardugga	Ranchee	Nil	0·93	59·00	ditto	
		Palamow	Nil	0·11	43·17	ditto	
	Singbhoom	Chyebassa	0·17	2·73	63·95	ditto	
	Manbhoom	Purulia	0·37	1·05	53·18	ditto	
		Govindpore	0·84	0·94	51·58	ditto	
	ASSAM & ADJACENT HILLS.						
	Sylhet	Sylhet	2·36	Nil	183·57	ditto	
	Seebsaugor	Seebsaugor	0·75	Not rec.	99·34	16th Oct.	
		Golaghât	0·01	ditto	79·52	ditto	
		Jorehaut	0·10	ditto	84·75	ditto	
		Nazeerah	0·43	ditto	92·19	ditto	
		Deopanie	1·81	ditto	81·07	ditto	
		Hattiepootie	1·34	ditto	84·74	ditto	
		Mazengah	0·22	ditto	78·28	ditto	
		Suntuck	2·44	ditto	99·17	ditto	
		Cherideo	0·98	ditto	103·55	ditto	
		Benares	Not rec.	ditto	42·67	9th Oct.	Not received 19th Sept. to 2nd Oct. 1875.
		Akyab	0·20	0·40	177·42	23rd ,,	

CALCUTTA,
The 30th October 1875.

W. G. WILLSON.
Offg. Meteorological Reporter to the Govt of Bengal.

Meteorological Telegraphic Report for the period 24th to 30th October 1875.

Stations	Date.	Hour.	Barometer reduced to 32°.	Barometer reduced to sea-level.	Thermometer. Dry.	Thermometer. Wet.	Humidity Sat.=100.	Wind. Direction.	Wind. Velocity.	Rain.	Clouds.	Weather initials.
Calcutta.	Oct. 24th	10	29·946	29·964	77·2	74·7	88	E	...	0·25	CK, CS	
		16	29·811	29·829	81·0	76·5	76	W N W	...	...	K	
	25th	10	29·923	29·941	82·5	76·3	74	N E	...	...	.....	b
		16	29·786	29·804	85·3	76·0	63	N N W	...	...	K	
	26th	10	29·932	29·950	83·5	75·0	65	E by N	...	...	.....	b
		16	29·804	29·822	84·4	74·5	60	W	...	...	K	
	27th	10	29·944	29·962	83·6	75·2	65	W by N	...	...	.....	b
		16	29·804	29·825	87·0	74·7	54	N	...	...	.....	b
	28th	10	29·926	29·944	83·6	74·5	63	W S W	...	...	CK	
		16	29·705	29·813	86·6	76·0	59	W	...	...	.....	b
	29th	10	29·905	29·923	83·7	73·3	58	N N W	...	...	.....	b
		16	29·775	29·793	86·6	73·6	51	N by W	...	...	CS	
	30th	10	29·920	29·938	83·3	75·5	67	W by S	...	...	.....	b
		16	29·798	29·816	87·6	75·4	55	N by W	...	...	K	
Saugor Island.	24th	10	29·949	29·955	76	74	90	E N E	5·7	0·20	N	*o*, *g* scuds.
		16	29·828	29·834	80	75	78	N N E	4·2	...	N	*g*, *v*
	25th	10	29·930	29·936	84	76	67	N E	5·0	...	N	*b*, *v*
		16	29·813	29·819	84	76	67	N W	8·6	...	KS	*b*
	26th	10	29·943	29·949	84	76	67	N N E	1·9	...	K	*b*, *v*
		16	29·831	29·837	84	75	64	N N W	4·9	...	KS	
	27th	10	29·959	29·965	83	76	71	N W	2·8	...	K	*b*
		16	29·824	29·830	84	77	71	W N W	3·8	...	K	*b*, *v*
	28th	10	29·928	29·934	86	80	75	W	5·4	...	K	*b*
		16	29·806	29·812	87	77	61	W S W	3·4	...	KS	*b*, *v*
	29th	10	29·906	29·912	84	76	67	N N W	5·6	...	.....	*b*
		16	29·802	29·806	85	75	60	N	5·7	...	K	*b*
	30th	10	29·932	29·938	84	78	75	N W	1·2	...	.....	*b*
		16	29·818	29·824	86	76	61	N N W	11·3	...	K	*b*, *v*
Chittagong.	24th	10	29·840	29·933	82	76	74	N	3·3	...	CK, KS	*v*
		16	29·718	29·810	82	75	70	N W	3·0	...	C, CS, KS	*g*
	25th	10	29·842	29·935	80	74	74	E	1·2	...	C, KS	*b*, *v*
		16	29·710	29·802	83	77	75	W S W	3·0	...	K, KS	*b*, *v*
	26th	10	29·857	29·949	83	77	75	N N W	0·5	..	K, KS	*b*, *v*
		16	29·727	29·819	85	76	64	S W	2·9	0·60	K	*b*, *v*
	27th	10	29·867	29·960	82	76	74	N	1·2	...	K	*b*, *v*
		16	29·727	29·819	84	74	60	W S W	3·5	...	KS	*b*, *v*
	28th	10	29·817	29·909	86	75	57	E N E	1·2	...	KS	*b*, *v*
		16	29·756	29·848	86	77	64	N W	2·2	...	K, KS	*v*, *b*
	29th	10	29·797	29·889	83	76	71	N	2·1	...	.....	*b*, *v*
		16	29·695	29·787	87	77	61	W	4·6	...	K	*b*, *v*
	30th	10	29·817	29·909	83	77	75	N	3·2	...	.....	*b*, *m*
		16	29·710	29·802	85	74	57	W N W	2·9	...	.....	*b*, *v*
Madras.	23rd	10	29·842	29·872	82	79	87	S by E	9	0·22	.....	*c*
		16	29·727	29·757	84	78	75	S E by S	8	0·05	.....	cloudy.
	24th	10	29·897	29·927	86	70	72	S by E	7	0·01	.....	*b*, *c*
		16	29·753	29·783	84	78	75	S E	10	...	.....	*c*
	25th	10	29·891	29·921	83	78	78	S E by S	2	...	.....	*c*
		16	29·787	29·817	84	78	75	S E by E	9	...	.....	*c*
	26th	10	29·927	29·957	85	76	64	S	8	...	.....	*b*, *c*
		16	29·781	29·811	85	78	71	E by S	8	...	.....	*b*
	27th	10	29·963	29·993	85	77	68	S by W	4	..	.....	*c*
		16	29·820	29·850	85	77	68	S E by S	7	...	.....	*b*
	28th	10	29·932	29·962	88	78	62	S by W	4	...	.....	*b*, *c*
		16	29·783	29·813	86	77	68	S E by E	6	...	.....	*b*
	29th	10	29·923	29·953	78	75	86	N by W	4	0·04	.....	cloudy.
		16	29·794	29·824	83	79	83	N N W	5	0·10	.....	cloudy.
Cuttack.	24th	10	29·859	29·942	77	73	81	N E	3·3	0·40	N, C	
		16	29·750	29·833	77	74	86	N E	4·8	0·10	N	*d*
	25th	10	29·853	29·936	81	75	74	N E	2·2	...	CK, N, C	
		16	29·739	29·822	82	76	74	N E	1·5	...	KS, N, C	
	26th	10	29·868	29·951	82	76	74	N N E	0·6	...	C, CK	
		16	29·757	29·839	84	76	67	N N E	1·2	...	K	*b*
	27th	10	29·885	29·967	83	77	75	W N W	3·7	...	C, CK	*b*
		16	29·761	29·843	86	75	57	N	1·1	...	C	*b*
	28th	10	29·845	29·927	84	75	64	W	0·3	...	C	*b*
		16	29·728	29·810	86	77	64	W	0·9	...	K, CK, C	
	29th	10	29·843	29·926	82	77	78	N	0·2	...	CK	*b*
		16	29·716	29·798	87	77	61	W N W	1·3	...	CK, K	*b*
	30th	10	29·850	29·932	85	78	71	S	0·1	...	CK, C	
		16	29·746	29·828	87	77	61	N W	1·5	...	S, K	*b*
Akyab.	24th	10	29·899	29·920	83	78	78	N E	2·7	...	.....	*b*
		16	29·792	29·814	79	77	90	N	1·1	...	.....	*b*
	25th	10	29·912	29·934	82	78	82	N E	2·2	...	.....	*b*
		16	29·794	29·815	84	76	67	S S W	3·8	...	.....	*b*
	26th	10	29·922	29·943	83	78	78	N E	2·6	...	.....	*b*
		16	29·791	29·812	85	78	71	S	3·8	...	.....	*b*
	27th	10	29·942	29·963	83	78	78	E	1·4	...	.....	*b*
		16	29·778	29·799	86	79	72	W	4·3	...	.....	*b*
	28th	10	29·892	29·914	82	76	74	N E	2·0	...	.....	*b*
		16	29·761	29·782	85	78	71	W	4·3	...	.....	*b*
	29th	10	29·874	29·896	82	77	78	N E	2·0	...	.....	*b*
		16	29·742	29·763	85	77	68	W	5·1	...	.....	*b*
	30th	10	29·882	29·904	82	77	75	N E	1·6	...	.....	*b*
		16	29·739	29·760	86	78	68	N W	5·3	...	.....	*b*

• Velocity of wind in miles per hour.

CALCUTTA,
The 30th October 1875.

W. G. WILLSON,
Offg. Meteorological Reporter to the Govt. of Bengal.

Results of the Meteorological Observations taken at the Surveyor-General's Office, Calcutta, from 22nd to 31st October 1875.

Month.	Date.	Mean reduced barometer.	Thermometer.			Mean dry bulb.	Mean wet bulb.	Computed mean dew-point.	Mean degree of humidity.	Wind.			Rain.	Moon's phases.	General Remarks.
			Highest reading.	Lowest reading.	Max. solar radiation.					Prevailing direction.	Max. pressure.	Daily velocity.			
		Inches.	○	○	○	○	○	○			lb.	Miles.	In.		
Oct.	22nd	29·902	84·5	77·9	135·0	79·8	75·4	72·3	0·79	E, E by N & E N E	...	111·1	.....	...	Overcast and cirrocumuli.
	23rd	·892	77·5	73·0	...	74·8	72·6	71·1	·89	N E & E N E	...	142·8	0·11	...	Overcast. Slight rain nearly the whole day.
	24th	·881	82·5	73·0	135·0	77·1	74·4	72·5	·86	E, N E & W N W	...	112·2	*0·25	...	Overcast and cirrocumuli. Light rain at 2, 2½ and 4 A.M.
	25th	·858	85·5	74·8	140·8	79·8	75·2	72·0	·78	N by E & N W	...	79·3	.....	...	Cumuli and clear.
	26th	·864	86·4	73·5	138·0	79·8	74·5	70·8	·75	N W & S S W	...	68·5	.....	...	Clear and cumuli.
	27th	·866	87·6	75·0	139·5	80·9	75·0	70·9	·73	S W & N W	...	92·0	.....	...	Clear and cirrostrati. Slightly foggy from 7 to 10 P.M.
	28th	·844	87·5	74·3	141·8	81·1	75·1	70·9	·72	N W, W, & W S W	...	70·8	.....	...	Clear and cirrostrati.
	29th	·824	87·5	76·5	140·0	81·2	74·3	69·5	·69	W S W & N	...	97·7	.....	●	Ditto.
	30th	·848	87·7	75·0	139·0	80·8	74·3	69·7	·70	N by W & N by E	...	85·5	.....	...	Clear and cumuli.
	31st	·866	86·1	73·0	138·5	79·2	71·3	65·8	·65	E by N & W by N	...	75·5	.....	...	Clear.

The mean barometer, as likewise the dry and wet bulb thermometer means, are derived from the twenty-four hourly observations made during the day.

The dew-point is computed with the Greenwich constants. The figures in column 10 represent the humidity of the air, the complete saturation of which being taken at unity. The receiver of the lower raingauge is 1½ feet, and that of the anemometer 70 feet 10 inches above the level of the ground. The velocity of wind, as indicated by Robinson's anemometer, is registered from noon to noon.

		⊖
The extreme variation of temperature during the past ten days	...	14·7
The maximum temperature during the past ten days	...	87·7
The maximum temperature during the corresponding period of the past year	...	88·8
The mean humidity during the past ten days	...	0·76
The mean humidity during the corresponding period of the past year	...	0·86
		Inches.
The total fall of rain from 22nd to 31st ... by lower raingauge	...	0·36
... by anemometer gauge	...	0·29
Ditto ditto ditto, average of twenty-one previous years	...	2·15
Ditto ditto between the 1st January and the 31st October	...	59·89
Ditto ditto ditto, average of twenty-one previous years	...	66·91

GOPEENAUTH SEN,
In charge of the Observatory.

The 1st November 1875.

* Fell since 4 P.M. of the 23rd to 4 A.M. of the 24th.

Abstract of the Results of the Hourly Meteorological Observations taken at the Surveyor-General's Office, Calcutta, in the month of September 1875.

LATITUDE 22° 33′ 1″ North. Longitude 88° 20′ 34″ East. Height of the cistern of the standard barometer above the sea level, 18·11 feet.

MONTHLY RESULTS.

	Inches.
Mean height of the barometer for the month	29·704
Max. height of the barometer, occurred at 9 A.M. on the 22nd	29·915
Min. height of the barometer, occurred at 3 P.M. on the 9th	29·457
Extreme range of the barometer during the month	0·458
Mean of the daily max. pressures	29·765
Ditto ditto min. ditto	29·635
Mean daily range of the barometer during the month	0·130

	⊖
Mean dry bulb thermometer for the month	82·8
Max. temperature, occurred at 1 P.M. on the 12th	91·7
Min. temperature, occurred at 3 & 9 A.M. on the 9th & 17th	77·8
Extreme range of the temperature during the month	13·9
Mean of the daily max. temperature	87·9
Ditto ditto min. ditto	79·7
Mean daily range of the temperature during the month	8·2

Mean wet bulb thermometer for the month	80·0
Mean dry bulb thermometer above mean wet bulb thermometer	2·8
Computed mean dew-point for the month	78·0
Mean dry bulb thermometer above computed mean dew-point	4·8

	Inches.
Mean elastic force of vapour for the month ... ... *	0·940

	Troy grain.
Mean weight of vapour for the month	10·09
Additional weight of vapour required for complete saturation	1·66
Mean degree of humidity for the month, complete saturation being unity ...	0·86

	⊖
Mean max. solar radiation thermometer for the month	139·4

	Inches.
Rained 24 days,—max. fall of rain during 24 hours	2·14
Total amount of rain during the month	7·41
Total amount of rain indicated by the gauge* attached to the anemometer during the month	6·86
Prevailing direction of the wind	S, S S W & S S E.

GOPEENAUTH SEN,
In charge of the Observatory.

The 30th October 1875.

* Height, 70 feet 10 inches above ground.

GOVERNMENT OF BENGAL.

PUBLIC WORKS DEPARTMENT,—IRRIGATION BRANCH.

KHURREEF SEASON 1875, COMMENCING ON THE 1st JUNE 1875.

Irrigation Operations of Lower Bengal during the month of September 1875.

Circle.	District.	Canal.	Supply of Water in the Canals.		Rice Irrigation.				Sugarcane and other Perennial Crop Irrigation.			Grand total of area leased up to the end of the month (total of columns 9 & 12).	Grand total of corresponding period of last year.	Rainfall.			Remarks.
			Estimated full discharge in cubic feet per second.	Average discharge in cubic feet per second throughout the month.	Area leased on or before the 1st June 1875.	Area leased subsequent to the 1st June 1875 and up to the 1st of the month.	Area leased during the month.	Total area leased up to date (total of columns 6, 7, & 8).	Area leased up to the 1st of the month.	Area leased during the month.	Total area leased up to date (total of columns 10 & 11).			Inches during month.	Inches during Khurreef season.	Average of ten previous years for the same period.	
1	2	3	4	5	6	7	8	9	10	11	12	13	14	15	16	17	
Orissa	Cuttack ...	Kendrapara ...	1,269	494·57	3,119	3,753	17	6,889	115	...	115	7,004	8,998	16·20	64·32	44·38	(a) The details of column 13 are—
		High Level, Section I.	675	113·57	2,533	2,766	...	5,299	29	...	29	5,328	7,254				
		Toldundah ...	1,300	43·64	304	12	1	317	72	...	72	389	2,025				
		Matchgong ...	650	23·17	139	32	3	174	47	...	47	221	1,776				
	Total of the month ...		...	..	6,095	6,563	21	12,679	263	...	263	(a)12,942	20,053	...	...	.....	
	Total of the corresponding month of previous year		...	...	15,662	4,116	92	19,870	176	7	183	20,053	...	...	...	.....	
South-Western ...	Midnapore ...	Midnapore ...	875	891·46	15,206	28,091	...	43,297	...	...	...	43,297	54,150	6·82	38·76	49·44 Five years.	
	Howrah ...	Panchkoorah ...	300	40·90	...	8,240	...	8,240	...	...	...	8,240	10,160	16·06	51·09	36·51	
	Total of the month ...		...	...	15,206	36,331	...	51,537	...	...	...	51,537	64,310	...	...	.....	
	Total of the corresponding month of previous year		...	...	22,646	41,416	248	64,310	...	...	...	64,310	...	...	...	.....	
	Grand total of the month ...		...	...	21,301	42,894	21	64,216	263	...	263	64,479	84,363	..	...	.....	
	Grand total of the corresponding month of previous year		...	...	38,308	45,532	340	84,180	176	7	183	84,363	...	...	...	.....	

(a) The details of column 13 are—

	Acres.
At the rate of Re. 1	12,531
Ditto of Rs. 1-8... ...	126
Ditto of Rs. 3	22
Total ...	12,679

Perennial—

	Acres.
Sugarcane	178
Huldi	14
Garden produce	50
Brinjals	15
Plantains	3
Saru	2
Garden-nut	1
	263
Total ...	12,942

G. A. SEARLE, *Lieut.-Col.*, S.C.,
Asst. Secretary to the Govt. of Bengal in the P. W. Dept., Irrigation Branch.

The 30th October 1875.

Weekly Return of Traffic Receipts on Indian Railways.

EASTERN BENGAL RAILWAY.

Approximate Return of Traffic for week ended the 16th October 1875, on 158¼ miles open.

	Coaching Traffic.			Merchandise and Mineral Traffic.			Total receipts.
	Number of passengers.	Coaching receipts.		Weight carried.	Receipts.		
		Rs. A. P.	£. s. d.	Mds. Srs.	Rs. A. P.	£. s. d.	£. s. d.
Total traffic for the week	27,755	17,483 15 6	1,602 13 11	115,209 28	31,175 10 4	2,857 15 4	4,460 9 3
Or per mile of railway	175	110 7 9	10 2 6	728 1	197 0 2	18 1 2	28 3 8
For previous 15 weeks of half-year	449,706¼	2,71,158 0 6	24,856 2 10	1,812,146 21	5,46,310 15 8	50,078 10 2	74,934 13 0
Total for 16 weeks ...	477,461¼	2,88,642 0 0	26,458 16 9	1,947,356 9	3,77,486 10 0	52,936 5 6	79,395 2 3
Comparison.							
Total for corresponding week of previous year	31,365¼	24,421 8 5	2,238 12 9	140,309 32	49,479 3 1	4,535 11 11	6,774 4 8
Per mile of railway corresponding week of previous year	198	154 5 2	14 2 11	924 22	312 10 8	28 13 3	42 16 2
Total to corresponding date of previous year	455,707¼	2,72 643 2 6	24,992 6 0	2,816,071 38	8,44,056 11 5	77,280 4 1	1,02,272 10 1

EAST INDIAN RAILWAY.—MAIN LINE.

Approximate Return of Traffic for week ended 23rd October 1875, on 1,279¾ miles open.

	Coaching Traffic.			Merchandise and Mineral Traffic.			Total Traffic Receipts.	Total Train Miles.
	No. of Passengers.	Coaching receipts.		Weight carried.	Receipts.			
		Rs. A. P.	£. s. d.	Mds. Srs.	Rs. A. P.	£. s. d.	£. s. d.	
Total traffic for the week	105,398¼	1,62,969 1 9	14,938 16 9	661,586 20	2,89,931 3 0	26,577 0 6	41,515 17 3	*{46,001¼ Coaching. 60,149 Merchandise.
Or per mile of railway	.....	127 5 6	11 13 6	.....	226 8 10	20 15 4	32 8 10	....
For previous 15 weeks of half-year	1,622,272¼	19,59,080 8 10	1,79,582 7 8	9,704,025 30	39,39,951 10 1	3,61,162 4 8	5,40,744 12 4	1,375,302¼
Total for 16 weeks .	1,727,671	21,22,049 10 7	1,94,521 4 5	9,965,612 10	42,29,882 13 1	3,87,739 5 2	5,82,260 9 7	1,421,452¼
Comparison.								
Total for corresponding week of previous year	106,445	1,60,678 14 3	14,728 18 0	479,726 30	2,45,877 2 6	22,511 4 9	37,240 2 9	*{41,973 Coaching. 47,248 Merchandise. 915 Return empty.
For mile of railway corresponding week of previous year	....	125 8 10	11 10 2	.....	191 14 4	17 11 10	29 2 0	.....
Total to corresponding date of previous year	1,793,768	22,65,293 1 7	2,07,651 17 4	12,794,892 0	55,00,491 1 4	5,04,211 13 7	7,11,863 10 11	1,850,319

Added miles 1,080 to Coaching and 12,475¾ to Merchandise less included in week ended 25th September 1875.

EAST INDIAN RAILWAY.—JUBBULPORE LINE.

Approximate Return of Traffic for week ended 23rd October 1875, on 223¾ miles open.

		Rs. A. P.	£. s. d.	Mds. Srs.	Rs. A. P.	£. s. d.	£. s. d.	
Total traffic for the week	4,607½	10,670 15 6	978 3 5	64,537 0	18,641 5 0	1,708 15 9	2,686 19 2	*{4,172½ Coaching. 5,157 Merchandise.
Or per mile of railway	....	47 11 1	4 7 5	.....	83 5 0	7 12 9	12 0 2	.....
For previous 15 weeks of half-year	58,882	1,36,557 5 6	12,517 15 2	544,209 20	1,65,430 14 0	15,164 9 11	27,682 5 1	100,910
Total for 16 weeks	63,579½	1,47,228 5 0	13,495 18 7	608,746 20	1,84,072 3 0	16,873 5 8	30,369 4 3	110,339½
Comparison.								
Total for corresponding week of previous year	4,466	12,379 13 0	1,134 16 4	41,751 10	15,532 5 0	1,423 15 11	2,558 12 3	{4,391 Coaching. 3,415 Merchandise.
Per mile of railway corresponding week of previous year		55 5 3	5 1 5	.....	69 6 8	6 7 3	11 8 8	.....
Total to corresponding date of previous year	68,815	1,57,844 11 0	14,469 1 10	802,351 0	2,46,604 5 3	22,605 7 11	37,074 9 9	136,425

* Deducted miles 748¼ from Coaching, and added 525 to Merchandise, excess and short included in week ended 25th September 1875.

CALCUTTA AND SOUTH-EASTERN STATE RAILWAY.

Approximate Return of Traffic for week ended 23rd October 1875, *on* 28 *miles open.*

	Coaching Traffic			Merchandise and Mineral Traffic.			Total receipts.
	Number of passengers.	Coaching receipts.		Weight carried.	Receipts		
		Rs. A. P	£. s. d.	Mds. Srs.	Rs. A. P.	£. s. d.	£. s. d.
Total traffic for the week	9,256	1,164 0 0	116 8 0	13 095 0	400 0 0	40 0 0	156 8 0
Or per mile of railway	331	41 8 0	4 3 0	468 0	14 0 0	1 8 0	5 11 0
For previous 16 weeks of half-year	1,23,931	15,093 0 0	1,569 6 0	2,25,404 0	6,944 0 0	694 8 0	2,263 14 0
Total for 17 weeks ..	1,32,187	16,857 0 0	1,685 14 0	2,38,589 0	7,344 0 0	734 8 0	2,420 2 0
COMPARISON							
Total for corresponding week of previous year	8,393	1,078 3 6	107 16 5	13,194 20	413 3 0	41 6 4	149 2 9
Per mile of railway, corresponding week of previous year . .	300	38 8 1	3 17 0	471 9	14 12 0	1 9 6	5 6 6
Total to corresponding date of previous year	1,23,881	15,962 14 10	1,596 5 10	2,01,792 5	6,197 0 6	619 14 0	2,215 19 10

NALHATI STATE RAILWAY.

Approximate Return of Traffic for week ended 23rd October 1875, *on* 27½ *miles open.*

		Rs. A. P.	£. s. d.	Mds. Srs.	Rs. A. P.	£. s. d.	£. s. d.
Total traffic for the week	1,483	840 0 0	84 0 0	1,038 0	169 0 0	16 18 0	100 18 0
Or per mile of railway	54	31 0 0	3 2 0	38 0	6 0 0	0 12 0	3 14 0
For previous 16 weeks of half-year	19,983	13,399 0 0	1,339 18 0	88,918 0	7,313 0 0	731 6 0	2,071 4 0
Total for 17 weeks ..	21,465	14,239 0 0	1,423 18 0	89,950 0	7,482 0 0	748 4 0	2,172 2 0
COMPARISON.							
Total for corresponding week of previous year .	780	411 8 2	41 3 0	27 0	8 3 0	0 16 5	41 19 5
Per mile of railway corresponding week of previous year ...	29	15 1 7	1 10 2	1 0	0 4 9	0 0 7	1 10 9
Total to corresponding date of previous year	16,438	13,533 9 3	1,353 7 2	156,901 30	9,814 6 9	981 8 10	2,334 16 0

Printed and published by EDWIN MORRIS LEWIS, at the Printing Office of the Bengal Secretariat, No. 28, Chowringhee, in the City of Calcutta,—3rd November 1875.

[REGISTERED No. 29.]

No. 45 of 1875

The Calcutta Gazette.

WEDNESDAY, NOVEMBER 10, 1875.

CONTENTS.

	Page.
PART I.—Orders and Notifications by the Lt.-Governor of Bengal, the High Court, Government Treasury, &c	1401—1414
PART IA.—Orders and Notifications by the Government of India	47—51
PART II.—Advertisements	1689—1712
PART III.—Acts of the Bengal Council	*Nil.*
PART IV.—Bills of the Bengal Council	*Nil.*
PART V.—Acts of the Legislative Council of India:—The Indian Law Reports Act, 1875	223
PART VI.—Bills of the Legislative Council of India:—Report of Select Committee and Native Passenger Ships Bill, No. 111	245—253
A Bill to amend the law relating to Merchant Seamen	254—255
SUPPLEMENT No 48	1275—1301

PART I.

Orders and Notifications by the Lieut.-Governor of Bengal, the High Court, Government Treasury, &c.

NOTICE.

In honor of His Royal Highness the Prince of Wales' visit to Calcutta, and in order to afford Public Officers the opportunity of being present on the occasion, the Lieutenant-Governor is pleased to direct that all Cutcherries and Offices throughout Bengal shall be closed from Thursday, the 23rd December 1875, to Monday, January 3rd, 1876, both days inclusive.

Civil Officers of all Branches and Departments who may be desirous of leaving their Stations, and can be temporarily absent without detriment to the Public Service, must obtain permission in writing from their Superior Officers or from the Heads of their Departments, who will make proper arrangements for the temporary charge of Districts, Stations, and Offices. No application to Government for leave will be required. His Honor desires it to be understood that it is left entirely optional to gentlemen to avail themselves of this opportunity to come to Calcutta or to make such other use of the holidays as they please.

BELVEDERE,
The 8th November 1875.

C. E. BUCKLAND,
Private Secy. to the Lieut.-Govr. of Bengal

NOTICE.

GENTLEMEN wishing to see the Lieutenant-Governor on business are requested to write to the Private Secretary at Belvedere, stating the object for which an interview is desired.

BELVEDERE,
The 8th November 1875.

C. E. BUCKLAND,
Private Secretary.

ORDERS BY THE LIEUTENANT-GOVERNOR OF BENGAL.

REVENUE AND GENERAL DEPARTMENTS.

No. 2063C.S

GENERAL.—*The 27th October* 1875.—Mr. W. C. Taylor, Deputy Magistrate and Deputy Collector, in charge of the Khoorda Division of the Pooree District, is vested with the usual powers of a Deputy Collector engaged on settlement duty, and also with the powers of a Special Assistant to the Superintendent of the Tributary Mehals, with authority to try cases under Act XX of 1850.

The 29th October 1875.—The orders of the 14th September 1875, granting Mr. Herbert John Hamilton Fasson, Assistant Magistrate and Collector, in charge of the Atia Division of the Mymensing District, leave for one month under Section 21, Chapter VI of the Civil Leave Code, will have effect from any date within one month of the 1st October 1875, instead of from 1st October, as previously notified.

The 3rd November 1875.—Mr. A. C. Mangles, Magistrate and Collector, Patna, who reported his arrival at Bombay on the 14th October 1875, on return from furlough, is allowed subsidiary leave from the 14th to the 18th October 1875, to enable him to rejoin his appointment.

Mr. John Gerald Ritchie, who has recently been appointed to be a member of the Bengal Civil Service, is appointed to be an Assistant Magistrate and Collector in the Presidency Division, and is posted to the Sudder Station of the district of 24-Pergunnahs

The 4th November 1875.—Mr. Charles Campbell Quinn, Officiating Magistrate and Collector, 24 Pergunnahs, is allowed leave for one month, under Section 21, Chapter VI of the Civil Leave Code, with effect from the date on which he may avail himself of it.

Mr. Robert Henry Wilson, First Inspector of Registration Offices, is appointed to act as Magistrate and Collector of the 24-Pergunnahs until further orders.

The 5th November 1875.—The services of Mr. Ernest Montagu Money, Assistant Magistrate and Collector, in charge of the Seetamarhee Division of the Mozufferpore District, are placed at the disposal of the Government of India in the Home Department.

The 6th November 1875.—The orders of the 1st October 1875, granting Moulvi Ahmed, Deputy Magistrate and Deputy Collector, in charge of the Patooakhally Division of the Backergunge district, leave for one year under Section 7, Supplement F of the Civil Leave Code, are cancelled at his request.

Mr. Percival Nelson Langdon, Assistant Magistrate and Collector, is appointed to have charge of the Aurungabad Division of the Gya district.

Mr. Frederick William Voysey Peterson, Officiating Magistrate and Collector, Jessore, will revert to his substantive appointment as Joint-Magistrate and Deputy Collector of that district on being relieved by Mr. A. Smith, of his present duties.

Mr. Henry Gillon, Officiating Joint-Magistrate and Deputy Collector, Jessore, is appointed to have charge of the Meherpore Division of the Nuddea district.

Sir William James Herschel, Baronet, is appointed to be Magistrate and Collector of Shahabad. He will, however, continue to act, until further orders, as Magistrate and Collector of Hooghly.

The orders of the 25th September 1875, granting Moulvi Mahomed, Deputy Magistrate and Deputy Collector, Madareepore, in the district of Fureedpore, leave for one month, under Section 21, Chapter VI of the Civil Leave Code, will have effect from the 22nd instead of from the 5th October 1875, as previously notified.

The 8th November 1875.—Mr. Robert Home Renny, Deputy Magistrate and Deputy Collector, Buxa, is transferred to Lohardugga.

Mr. William O'Reilly, Deputy Magistrate and Deputy Collector, Seetamarhee, on leave, is posted to the Buxa division of the Julpigoree district.

The 9th November 1875.—The following officers are vested with the powers of a Collector under Act X of 1870 for the acquisition of land required for public purposes :—

Mr. J. Whitmore, Officiating Joint-Magistrate and Deputy Collector, Doomka, Sonthal Pergunnahs.

Mr. C. F. Manson, Deputy Magistrate and Deputy Collector, in charge of the Rajmehal division of the Sonthal Pergunnahs district.

Mr. Frederick Eden Pargiter, who has recently been appointed to be a member of the Bengal Civil Service, is appointed to be an Assistant Magistrate and Collector in the Chittagong Division, and is posted to the Sudder Station of the district of Chittagong.

Mr. Herbert Parsons Peterson, who has recently been appointed to be a member of the Bengal Civil Service, is appointed to be an Assistant Magistrate and Collector in the Presidency Division, and is posted to the Sudder Station of the district of Jessore.

Mr. Edward Augustus Bradbury, Officiating Joint-Magistrate and Deputy Collector, Purneah, is appointed to have charge of the Gopalgunge Division of the Sarun district.

POLICE.—*The 27th October* 1875.—The following promotions of Police Officers are made :—

To the Third Grade of District Superintendents.

Captain Alfred Reginald Wilkinson, Personal Assistant to the Inspector-General of Police, *vice* D. W. Dundas, deceased.

Mr. Marcus Burgh Rochfort, Officiating Assistant Inspector-General of Railway Police, *vice* Mr. Q. D. Parsons, deceased.

To the Fourth Grade of District Superintendents.

Mr. John Masters, District Superintendent of Police, on leave, *vice* Captain A. R. Wilkinson, promoted.

Mr. Arthur Anley, a District Superintendent of Police in Assam, *vice* Mr. M. B. Rochfort, promoted.

To the Fifth Grade of District Superintendents.

Mr David Josiah Poole, Assistant Superintendent, in charge of the Police of the Gurjat Mehals in Cuttack, on leave, *vice* Mr. J. Masters, promoted.

Mr. Bertram Rattray, Officiating District Superintendent of Police, Chittagong, *vice* Mr. A. Anley, promoted.

Mr. Alfred Erskine Chapman Bolst, Assistant Superintendent of Police, Chittagong Hill Tracts, on leave, *vice* Mr. E. A. Vines, retired.

To the First Grade of Assistant Superintendents.

Mr. Henry Dawson, Assistant Superintendent of Police, on leave, *vice* Mr. D. J. Poole, promoted.

Mr. John Briscoe Birch, Assistant Superintendent of Police, in charge of the District Police of Nuddea, *vice* Mr. B. Rattray, promoted.

Mr. Robertson Francis Home Pughe, Assistant Superintendent of Police, employed in Assam, *vice* Mr. A. E. C. Bolst, promoted.

To the Second Grade of Assistant Superintendents.

Mr. Malcolm Fulcher Beamish, Assistant Superintendent of Police, Burdwan, *vice* Mr. H. Dawson, promoted.

Mr. C. E. Gouldsbury, Assistant Superintendent of Police, on leave, *vice* Mr. J. B. Birch, promoted.

Mr. J. H. Warender-Clark, Assistant Superintendent of Police, on leave, *vice* Mr. R. F. H. Pughe, promoted.

Mr. M. B. Rochfort, Officiating Assistant Inspector-General of Railway Police, is confirmed in his acting appointment.

ECCLESIASTICAL.—*The 9th November* 1875.—The Lord Bishop has granted privilege leave for one month to the Reverend Dr. F. M. F. F. Mazuchelli, Chaplain of Hazareebagh, with effect from 1st December.

OPIUM.—*The 6th November* 1875.—The orders of the 24th July 1875, published in the *Calcutta Gazette* of the 28th idem, promoting the following officers of the Opium Department to the grades mentioned against their respective names, will have effect from the 15th May 1875.

Mr. H. Osborne, to the Third Grade of Sub-Deputy Opium Agents.

„ Henry Fillerup Campbell, to the Fourth Grade of Sub-Deputy Opium Agents.

„ James David Sayce, to the Fifth Grade of Sub-Deputy Opium Agents.

„ Harold F. Drummond, to the First Grade of Assistant Sub-Deputy Opium Agents.

„ G. DeC. Hobson, to the Second Grade of Assistant Sub-Deputy Opium Agents.

Mr. A. H. Cumberland's appointment to the Third Grade of Assistant Sub-Deputy Opium Agents will also have effect from the 15th May 1875.

The orders of the 15th August 1875, published in the *Calcutta Gazette* of the 25th idem, promoting Mr. Henry Edmond Wintle to the Second Grade of Assistant Sub-Deputy Opium Agents, will have effect from the 28th May 1875.

The orders of the 15th August 1875, published in the *Calcutta Gazette* of the 25th idem, appointing Mr. T. E. D. Innes to the Third Grade of Assistant Sub-Deputy Opium Agents, will have effect from the 28th May 1875.

MEDICAL.—*The 27th October* 1875.—The services of Third Grade Assistant Surgeon Gopal Chunder Roy, attached to the Howrah General Hospital, are placed at the disposal of the Government of the North-Western Provinces.

Third Grade Assistant Surgeon Umerto Lal Deb, whose services have been recently placed at the disposal of this Government by the Government of the North-Western Provinces, is appointed to the Howrah General Hospital, *vice* Assistant Surgeon Gopal Chunder Roy.

Apothecary A. Lyons, late medical officer, Bogra, is appointed to be Superintendent of Vaccination, Eastern Bengal Circle, on probation, *vice* Baboo Bhoobun Mohon Mitter, deceased.

The 2nd November 1875.—Second Grade Assistant Surgeon Ram Chunder Gupta, attached to the sub-division and dispensary at Behar, is appointed to have medical charge of the Patna city dispensary.

Third Grade Assistant Surgeon Purna Chunder Das, a Supernumerary at the Presidency, is appointed to have medical charge of the Behar sub-division and dispensary.

The 6th November 1875.—Dr. C. M. Russell, Medical Officer, Sarun, is allowed leave for one month, under Section 21, Chapter VI of the Civil Leave Code, with effect from the date on which he has already availed himself of it, instead of from the 25th September 1875, as previously notified.

MUNICIPAL.—*The 3rd November* 1875.—Mr. A. V. Roberts is appointed to be a Municipal Commissioner for the town of Monghyr, *vice* Baboo Ram Rutton Mozoomdar.

PORT TRUST.—*The 5th November* 1875.—Mr. Thomas Bruce Lane, C.S., is reappointed to be a Commissioner for making Improvements in the Port of Calcutta under Act V (B.C.) of 1870.

ROAD CESS.—*The 3rd November* 1875.—Baboo Raj Kumar Roy, Zemindar, is appointed to be a member of the District Road Cess Committee of Noakholly, *vice* Munshee Mahomed Pana Mea, resigned.

The 6th November 1875.—Mr. Newland is appointed, under Section 76, Act X (B.C.) of 1871, to be a member of the Branch Road Cess Committee of Bhubooah.

ERRATUM.—*The 6th November* 1875.—In the orders of the 1st October 1875, published in the *Calcutta Gazette* of the 6th idem, appointing certain gentlemen to be members of the District School Committee of Bhagulpore, *for* 'Baboo Girdhari Lal,' *read* 'Baboo Sirdhari Lal.'

R. L. MANGLES,
Offg. Secy. to the Govt. of Bengal.

NOTIFICATION.

The 30th October 1875.—In continuation of the notification dated 11th February 1875, and published in the *Calcutta Gazette* of the 24th idem, it is hereby notified for general information that the undermentioned villages are transferred from the district of Moorshedabad to that of Beerbhoom, and included in the following thanas of the latter district:—

No.	Names of Villages.	Number on villages.	Pergunnahs.	Thanas.
1	Basoodebnuggur or Oochkurrun ...	222	Barbuksing ...	
	Pakoorhaus	226	Ditto ...	
	Pursadpoor or Kararpara ...	244	Ditto ...	
	Nanoor	220	Ditto ...	
5	Raneepore	227	Ditto ..	
	Rusikpore Balechulla	203	Ditto ...	
	Rusikpore Arazee or Dumodurpore...	206	Ditto ...	
	Sakóoleepore Deegur	221	Ditto ...	
	Seebnuggur	228	Ditto ...	
10	Noteesah	225	Behroul ..	
	Ashrufpore	202	Kootoobpore ...	
	Bagha	200	Ditto ...	
	Bairgaon	224	Ditto ...	
	Bishtoopore Arazee	201	Ditto ...	
15	Bogthor	238	Ditto ...	
	Chandpore	254	Ditto ...	
	Dabarbpore (Chuck)	250	Ditto ...	
	Datra or Bistobpore	199	Ditto ...	
	Debogram	214	Ditto ..	
20	Ghosekurra	237	Ditto ...	
	Ghosekurra (Arazee)	209	Ditto ...	
	Hureepore	251	Ditto ...	
	Joychundropore	247	Ditto ...	
	Kaleenuggur	232	Ditto ...	
25	Kaogureea	243	Ditto ...	
	Kismut Mouzah Dhoobatee ...	248	Ditto ..	
	Kismut Nagoothalla Kismut Ryepore	267	Ditto ...	
	Kochra	245	Ditto ...	
	Korcea Rughoonathpore ...	218	Ditto ...	
30	Kulgram	235	Ditto ..	Sakooleepore.
	Kulgram (Arazee)	229	Ditto ...	
	Lathakoorce	270	Ditto ...	
	Mansingpore or Kazeepara ...	253	Ditto ...	
	Nagoolhatta Arazee	252	Ditto ...	
35	Nagoolhatta Arazee	269	Ditto ...	
	Pheekoothur	207	Ditto ...	
	Ramkistopore Arazee, &c. ...	204	Ditto ...	
	Ramkistopore	240	Ditto ...	
	Rooepore	236	Ditto ...	
40	Seekarpore	246	Ditto ...	
	Thurruf Kulwa and Nijkuloa ...	242	Ditto ...	
	Mohobutpore	219	Kasheepore ...	
	Gogooramoorhatee (Chuk) ...	216	Futtehsing ...	
	Purtabpore Chuk	215	Ditto ...	
45	Patneel	233	Ditto ...	
	Masoordanga Arazee	217	Shahjehanpore ..	
	Masoordanga	212	Ditto ...	
	Brahmaneegram (Arazee) ...	241	Azmutshahee ...	
	Brahmaneegram	239	Ditto ..	
50	Chotoobboojpore	249	Ditto ...	
	Feelkandee	223	Ditto ...	
	Jamla Deegur	205	Ditto ...	
	Kaleekapore	211	Ditto ...	
	Kaleekapore Arazee	210	Ditto ...	
55	Nundunpore	208	Ditto ...	
	Alypore	213	Choumaha ...	
	Gunger Arazee Mutteelair Chuk ...	230	Ditto . .	
	Pulsa (Arazee)	231	Ditto ...	
	Pulsa	234	Ditto ...	
60	Bhugwanpore	268	Alinuggur ...	

No.	Names of Villages.	Number on villages.	Pergunnahs.	Thanas.
	Burwa	265	Kootoobpore ...	
	Gafillah	256	Ditto ...	
	Hosteenapore	255	Ditto ...	
	Kasheepore Koregram	257	Ditto ...	
65	Kismut Chuk Pulasee	197	Ditto ...	
	Kismut Seeoolee	258	Ditto ...	
	Kolenorun	195	Ditto ...	
	Mansurra	194	Ditto ...	
	Mujlispore	272	Ditto ...	
70	Nagoolhatta Bheel	271	Ditto ...	
	Seerampore	198	Ditto ...	
	Chukrobatee	16	Suroop Sing ...	
	Kujla (Chuk)	13	Ditto ...	
	Mahamudpore	273	Ditto ...	
75	Achooa	283	Futtehsing ...	
	Akoomba	9	Ditto ...	
	Budeenathpore	278	Ditto ...	
	Beharkundo or Nowagram ...	279	Ditto .	
	Belgram	22	Ditto ..	
80	Bisnathpore	31	Ditto ...	
	Banoopara	37	Ditto ...	
	Beel Golahat Arazee	41	Ditto ...	
	Brahmunpara	47	Ditto ...	
	Bulubpore	49	Ditto ...	
85	Bhandarah	68	Ditto ...	
	Choethpore Mahalla Deegur ...	263	Ditto ..	
	Delalpore Hatsala	276	Ditto ...	
	Dhaka	33	Ditto ..	
	Ekghooria	27	Ditto ...	
90	Futtehpore	20	Ditto	
	Gramsalika... ...	26	Ditto ...	
	Ghosekandee	36	Ditto ...	
	Golahat	42	Ditto .	
	Ghosematee Buhora	46	Ditto ...	Buroan.
95	Gramsalika or Parsalika ...	19	Ditto ...	
	Gop Muhal or Kuleeanpore ...	73	Ditto ...	
	Ghunshampore	26	Ditto ...	
	Janadhunpore	282	Ditto ..	
	Kowa	48	Ditto ...	
100	Koyamba	58	Ditto ...	
	Koolia	11	Ditto ...	
	Katna	10	Ditto ...	
	Koomurdah	2	Ditto ...	
	Loharpara	38	Ditto ...	
105	Mahlundee Deegur	280	Ditto ...	
	Muleeadeehee or Munotee ...	286	Ditto ...	
	Mojeeara or Pocheepara ...	262	Ditto ...	
	Moolah	50	Ditto ...	
	Nundee Balasur	34	Ditto ...	
110	Nobodoorga	40	Ditto ...	
	Oojharah (Chuk)	28	Ditto ...	
	Panchthopee	294	Ditto ...	
	Paneea or Pooneea	295	Ditto ...	
	Phoopoora	23	Ditto ...	
115	Rajoodurpore	259	Ditto ...	
	Rambhudurbatee	43	Ditto ...	
	Rameeurpore	18	Ditto ...	
	Ranee Aruktho Musoa... ...	15	Ditto ..	
	Ratunee Ghosekandee	35	Ditto ...	
120	Roodroobatee	44	Ditto ...	
	Sadpore or Madooncea	72	Ditto ...	
	Sakwa or Singardah	12	Ditto ..	
	Sateetharadeegur	25	Ditto ...	
	Seebrambatee	281	Ditto ...	
125	Singurra	285	Ditto ...	
	Singwa (Arazee) Bhoorbhooreedanga.	14	Ditto ...	
	Soondurpore	277	Ditto ...	

No.	Names of Villages.	Number on villages.	Pergunnahs.	Thanas.
	Sreehutto	17	Futtehsing ...	
	Sunkurpore or Tugrah	24	Ditto ...	
130	Tarapore	274	Ditto ...	
	Unookha	32	Ditto ...	
	Sonabajoee	275	Barbuksing ...	
	Beechkandee	30	Mohunpore ...	
	Jowhatee	266	Ditto ...	
135	Kismut Narainpore	260	Ditto ...	
	Mohaidabatee	284	Ditto ...	
	Mundah	261	Ditto ...	
	Narainpore Arazee	264	Ditto ...	
	Suboolpore	29	Ditto ...	
140	Neemabuhadoorpore	21	Bhatsala ...	
	Kasimpore or Chowkee	28	Khurgaon ...	
	Komraye	29	Ditto ...	
	Konnya	72	Ditto ...	
	Moneegram	39	Ditto ...	
145	Nowagram (Arazee)	27	Ditto ...	Buroan.
	Nowrutumbatee	4	Ditto ...	
	Semoola	8	Ditto ...	
	Jusohuree	53	Gopeenathpore.	
	Raghoopore	45	Ditto ...	
150	Doorgapore, &c.	5	Kushtgurh ...	
	Gopeenathpore	6	Ditto ...	
	Kanda or Matmahoola	7	Ditto ...	
	Nowagram	3	Ditto ...	
	Seetulgram	78	Ditto ...	
155	Buroteea	1	Behroul ...	
	Lukhee Narainpore	24	Ditto ...	
	Bodeoa	30	Sherpore ...	
	Monyekandra	25	Ditto ...	
	Srikhundo	22	Ditto ...	
160	Fureedpore	31	Bhuddurpore ...	
	Kalikapore or Kapasdanga ...	32	Ditto ...	
	Daspara	21	Shahzadpore .	
	Kalikapore	20	Ditto ...	
	Ghosgram	6	Suroopsing ...	
165	Kunyepore	5	Shahzadpore ...	
	Byaselutbatee or Bhuttapore ...	2	Sherpore ...	Molisser.
	Kalisurra (Chuk)	4	Ditto ...	
	Beerchundpore	3	Kushtgurh ...	
	Edarokpore	1	Khurgaon ...	
170	Judoonundunpore or Maroogram ...	196	Kootoobpore ..	Labpore.

NOTE.—In the above list the names given are those of the villages as demarcated and surveyed by the revenue survey establishments, and as shown on their maps and records.

H. J. S. COTTON,
Offg. Jr. Secy. to the Govt. of Bengal.

[First Publication.]

NOTIFICATION.

The 9th November 1875.—Plans and an estimate amounting to Rs. 4,78,424 (four lakhs seventy-eight thousand four hundred and twenty-four), for the completion of the new river-side road between Aheereetollah Ghât and the northern boundary of the port of Calcutta, having been submitted by the Port Commissioners with their Officiating Vice-Chairman's No. 310, dated 5th May 1875, and the same having been approved by the Government of India in the letter from the Public Works Department, No. 326C, dated 27th October 1875, the Lieutenant-Governor is pleased to sanction the project under Section 35, Act V (B.C.) of 1870.

H. J. REYNOLDS,
Offg. Secy. to the Govt. of Bengal.

[Second Publication.]

No. 3939.

GOVERNMENT OF INDIA.—FINANCIAL DEPARTMENT.—ACCOUNTS.

Simla, the 14th October 1875.

READ again—

Letter No. 1471, dated 26th July 1872, to the Director-General of Post Office of India, sanctioning rules for the custody, distribution, and sale of service postage labels.

Read also—

Resolution No. 3750, dated 17th December 1873, regarding certificates to be attached to contingent bills.

RESOLUTION.—The Governor-General in Council is pleased to decide that no charge for any postage labels but service postage labels shall be admitted in any contingent bill, and that every charge for service postage labels must be supported by the receipt of a Treasury Officer, which shall always be sent to the Audit Officer, whatever the amount of such receipt.

ORDER.—Ordered that the foregoing Resolution be communicated as follows:—

To the several Departments of the Government of India.
„ the several Local Governments and Administrations.
„ the Comptroller General, and to the several Accountants-General and Deputy Accountants-General in independent charge.
„ the several Chiefs of Departments administered to by the Government of India in the Financial Department.

J. A. BOURDILLON,
Offg. Under Secy. to the Govt. of India.

H. J. S. COTTON,
Offg. Jr. Secy. to the Govt. of Bengal.

[Second Publication.]

ROAD CESS NOTIFICATION.

DISTRICT OF BOGRA.

The 1st November 1875.—It is notified, under Section 75 of Act X (B.C.) of 1871 (the District Road Cess Act), that the Road Cess Committee of the district of Bogra have, under Section 74 of the Act, determined to levy the cesses under that Act for the ensuing cess year beginning on the 1st of October 1875, at the following rates, being the maximum rates, and the said rates are published accordingly:—

I. Six pie, or two pice, on every rupee of the annual value of lands under Part II of the Act.

II. The following rates on non-agricultural houses and shops estimated to be of the present value of—

				Yearly Cess. Rs. A. P.
Not less than Rs.	100,	but less than Rs.	500	... 1 0 0
„	500,	„	1,000	... 3 0 0
„	1,000,	„	2,000	... 4 8 0

„ 2,000 and upwards, Rs. 3 for every Rs. 1,000 or part thereof of the estimated present value.

Shops and buildings used for purposes of trade, whose estimated present value is more than Rs. 25 and less than Rs. 100, to pay a yearly tax of one rupee.

H. J. S. COTTON,
Offg. Jr. Secy. to the Govt. of Bengal.

[Third Publication.]

ROAD CESS NOTIFICATION.

DISTRICT OF POOREE.

The 25th October 1875.—In supersession of the notification published at page 842 of the *Calcutta Gazette* dated 14th July 1875, it is notified, under Section 75 of Act X (B.C.) of 1871 (the District Road Cess Act), that the Road Cess Committee of the district of Pooree have, under Section 74 of the Act, again determined to levy the cesses under that Act at half the maximum rates for the road cess year 1875-76, that is, commencing from 1st October 1875 to 30th September 1876.

The cesses payable in the Pooree district for the year beginning with the 1st of October 1875 will therefore be at the following rates:—

I. Three pies, or one pice, on every rupee of the annual value of lands under Part II of the Act.

II. The following rates on the non-agricultural houses estimated to be of the present value of—

	Yearly Cess. Rs.	A.	P.
Not less than Rs. 100, but less than Rs. 500 ...	0	8	0
„ „ 500, „ „ 1,000 ...	1	8	0
„ „ 1,000, „ „ 2,000 ...	2	4	0
„ „ 2,000 and upwards ...	1	8	0

for every Rs. 1,000, or part thereof, of estimated present value.

Shops and buildings used for purposes of trade whose estimated present value is more than Rs. 25 and less than Rs. 100, to pay a yearly tax of eight annas.

H. J. S. COTTON,
Offg. Jr. Secy. to the Govt. of Bengal.

[Third Publication.]

The 25th October 1875.—The following is published for general information :—

H. J. S. COTTON,
Offg. Jr. Secy. to the Govt. of Bengal.

NOTICE.

Information has been received that the *present* rates of conversion of the sterling values in money orders with the Netherlands and Switzerland give for the pound sterling in the Netherlands 11 florins 95 cents, and in Switzerland 25 francs 15 centimes. This Notice is published for the information of intending remitters, but they must understand that the rate of conversion is fixed and varied at the sole discretion of the country drawn on, and that a different rate of exchange may possibly be in force when the order is paid.

E. F. HARRISON, *Comptroller-General.*

COMPTROLLER-GENERAL'S OFFICE, the 22nd October 1875.

[Third Publication.]

The 25th October 1875.—The Lieutenant-Governor is pleased to order the publication of the following notification for general information :—

H. J. REYNOLDS,
Offg. Secy. to the Govt. of Bengal.

MARINE NOTICE.

The annual overhaul of buoys, marks, and beacons at the port of False Point has been completed ; they are now in their proper position, and in good order.

T. E. RAVENSHAW, *Commissioner.*

COMMR.'S OFFICE, ORISSA DIVN., CUTTACK, the 19th October 1875.

[Third Publication.]

NOTIFICATION.

The 25th October 1875.—A plan and estimates amounting to Rs. 1,75,000 (one lakh and seventy-five thousand), for laying down a tramway on the new riverside road between Bag Bazar Ghât and the jetties, having been submitted by the Commissioners for making Improvements in the Port of Calcutta with their Vice-Chairman's letter, No. 79, dated 6th April 1875, the Lieutenant-Governor has been pleased to sanction the project under Section 35, Act V (B.C.) of 1870.

H. J. REYNOLDS,
Offg. Secy. to the Govt. of Bengal.

[Third Publication.]

NOTIFICATION.

The 25th October 1875.—Whereas it appears to the Lieutenant-Governor of Bengal that land is required to be taken up by Government at the public expense for a public purpose, viz. for the construction of a branch railway from the Chitpore Branch Railway to the Calcutta Strand Bank Road, it is hereby declared that for the above purpose a strip of land is required as hereinafter described, measuring, more or less, 4 beeghas and 10 chittacks.

The land is situated in holdings Nos. 186, 187, and 190, and 188, sub-division 5, grand division I, of Panchannogram, in the 24-Pergunnahs. It varies in breadth between 60 and 150 feet, and runs in a curved line from north-west to south-east from a point about 100 feet south of Chand Surkar's mosque to a point on the Nowabpi Lane, about 120 feet west of the Cossipore road, passing through the properties of the Chitpore Screw Company, Jibannissa Begum Sahiba, and Dilrasbanu Begum Sahiba.

This declaration is made under the provisions of Section 6 of Act X of 1870 to all whom it may concern.

H. J. REYNOLDS,
Offg. Secy. to the Govt. of Bengal.

[Third Publication.]

NOTIFICATION.

The 25th October 1875.—Whereas it appears to the Lieutenant-Governor of Bengal that land is required to be taken by Government at the public expense for a public purpose, viz. for the construction of a railway or tramway along the new Strand Road, it is hereby declared that for the above purpose a piece of land in Chitpore in the 24-Pergunnahs, measuring, more or less, 2 beeghas 17 cottahs and about 555 feet in length, and from 52 to 92 feet in breadth, is required, bounded as follows:—On the north by the premises of Messrs. Ralli Brothers; on the east by the said premises of Messrs. Ralli Brothers, by other premises in the occupation of Messrs. Ralli Brothers, and by premises in the occupation of the Hydraulic Press Company; on the south by land lately acquired by Government from Dilrasbanu Begum and others; and on the west by land in possession of Government.

This declaration is made under the provisions of Section 6 of Act X of 1870 to all whom it may concern.

H. J. REYNOLDS,
Offg. Secy. to the Govt. of Bengal.

JUDICIAL DEPARTMENT.

No. 2064C.S.

The 28th October 1875.—Mr. Edward Richard Henry, Assistant Magistrate and Collector, Durbhanga, is vested with the powers of a Magistrate of the First Class.

The 3rd November 1875.—Mr. John Gerald Ritchie, who has, under separate orders of this date, been appointed to be an Assistant Magistrate and Collector in the 24-Pergunnahs, is vested with the powers of a Magistrate of the Third Class.

The 9th November 1875.—Mr. Frederick Eden Pargiter, who has, under separate orders of this date, been appointed to be an Assistant Magistrate and Collector in the district of Chittagong, is vested with the powers of a Magistrate of the Third Class.

Mr. Herbert Parsons Peterson, who has, under separate orders of this date, been appointed to be an Assistant Magistrate and Collector in the district of Jessore, is vested with the powers of a Magistrate of the Third Class.

R. L. MANGLES,
Offg. Secy. to the Govt. of Bengal

[First Publication.]

NOTIFICATION.

The 8th November 1875.—It is hereby notified for general information that under Sections 2 and 5 of Act VI (B.C.) of 1868, the Lieutenant-Governor has been pleased to declare that from the 1st April 1876 the boundaries of the town of Brahmunbaria, in the district of Tipperah, shall be as follows, instead of those prescribed in the notification of the 30th December 1868, published in the *Calcutta Gazette* of the 6th January following:—

On the north, mouzah Ghatura.
On the east the river Teetas.
On the south, mouzahs Beallishar, Ulchapara, and the river Teetas.
On the west, mouzahs Kulisima, Salgaon, and Natai.

R. L. MANGLES,
Offg. Secy. to the Govt. of Bengal.

[First Publication.]

NOTIFICATION.

The 6th November 1875.—Under Section 2 of Act XX of 1856, it is hereby notified that from 1st January 1876 the provisions of the said Act XX of 1856 shall have force and effect in the village of Mahnar, in the sub-division of Hajeepore, in the district of Mozufferpore, within the limits specified below:—

On the north, village Chuck Gyas.
On the east, village Ishakpore.
On the south, village Chuck Mawlana.
On the west, village Marawutpore.

2. The following mohullahs are comprised within the above limits, and will henceforth be designated by the name of the Union of Mahnar:—(1) Mahnar Khas, (2) Purm Mahnar, (3) Busti Purm, (4) Jukkopur, (5) Futtehpore, and (6) Lowapore Mahnar.

3. Under Section 10 of the Act the Lieutenant-Governor is pleased to determine that the tax to be levied in the Union shall be an assessment according to the circumstances and the property to be protected of the persons liable to the same.

R. L. MANGLES,
Offg. Secy. to the Govt. of Bengal.

[Third Publication.]

NOTIFICATION.

The 10th October 1875.—Under the authority vested in the Lieutenant-Governor by Section 3, Act IV (B.C.) of 1865 (an Act for the prohibition of the practice of inoculation, &c.), His Honor has been pleased to extend, from the 1st of November next, the provisions of the said Act to the town of Brahmunbaria, in the district of Tipperah, within the limits within which the District Towns' Act VI (B.C.) of 1868 is in force in the said town of Brahmunbaria.

R. L. MANGLES,
Offg. Secy. to the Govt. of Bengal.

[Third Publication.]

NOTIFICATION.

The 25th October 1875.—It is hereby notified that the Lieutenant-Governor has been pleased to sanction the extension of the provisions of Section 34, Act V of 1861, to the town of Fureedpore from the 1st November next.

R. L. MANGLES,
Offg. Secy. to the Govt. of Bengal.

[Third Publication.]

NOTIFICATION.

The 25th October 1875.—The men described in the roll below having been found culpably negligent of their duty in not bringing to the notice of the authorities the conduct of the late Nazir of the abolished Moonsif's Court at Belmaria, who has been convicted of criminal breach of trust in connection with the use of court fee stamps in that court, are hereby declared disqualified for future employment in the service of Government in any capacity.

Descriptive Roll.

Name.	Father's name.	Residence and district.	Age.	Caste.	Complexion.	Height.
						Ft. In.
Meherulla Shaik, Serishtadar of the abolished Belmaria Moonsiffee.	Turikulla Shaik ...	Village Monia, Station Belmaria, Zillah Rajshahye.	54	Mussulman ...	Dark ...	5 5
Nobin Chunder Shaha, Mohurir of the abolished Belmaria Moonsiffee.	Komolakant Shaha...	Village Nagoshigram, Station Belmaria, Zillah Rajshahye.	35 or 36	Hindu, Teelee	Ditto .	5 3
Mohesh Chunder Lahori, Mohurir of the abolished Belmaria Moonsiffee.	Sukmohun Lahori ...	Village Joduboira, Police Station Bhaluka, Zillah Nuddea.	67	Brahmin ...	Ditto ...	5 3

R. L. MANGLES,
Offg. Secy. to the Govt. of Bengal.

[First Publication.]

DECLARATION.

The 2nd November 1875.—Whereas it appears to the Lieutenant-Governor of Bengal that land is required to be taken at the public expense for a public purpose, viz. for the site of the Satkhira Charitable Dispensary, it is hereby declared that for the above purpose a piece of land measuring, more or less, 3 beegahs 6 cottahs and 11 gundahs of standard measurement, situate in mouzah Katia, pergunnah Barun, sub-division Satkhira, zillah 24-Pergunnahs, and bounded on the north by the lands of the late Baboo Prannath Chowdhuri; on the east by the land of said Baboo Prannath and the chakra land of Gorai Behara; on the south by the lands of Bidya Somaj; and on the west by the public road land, required within the aforesaid mouzah of Katia.

This declaration is made, under the provisions of Section 6 of Act X of 1870, to all whom it may concern.

R. L. MANGLES,
Offg. Secy. to the Govt. of Bengal.

PUBLIC WORKS DEPARTMENT,—BENGAL.

ESTABLISHMENT.

The 6th November 1875.

No. 550.—*Notification.*—The Hazareebagh Public Works District charge is abolished, and the Imperial and Provincial works in the district are made a Public Works Executive charge, to be designated the Hazareebagh Division, with head-quarters at Hazareebagh.

No. 551.—*Appointment.*—Mr. T. F. Parkinson, Executive Engineer, Second Grade, Hazareebagh District, to be Executive Engineer, Hazareebagh Division.

No. 552.—*Postings.*—The following Assistant Engineers, Upper Subordinates, and Accountant, now attached to the Hazareebagh District, are posted to the Hazareebagh Division.

Mr. E. S. B. Pereira, Assistant Engineer, Second Grade.
Baboo Anghore Nath Mookerjee, Assistant Engineer, Third Grade.
Baboo Kedar Nath Sen, Sub-Engineer, First Grade.
Serjeant J. Battman, Overseer, First Grade.
Seajeant J. Gray, Overseer, First Grade.
Baboo Lall Gopal Banerjee, Overseer, First Grade.
Baboo Satcowrie Chatterjee, Overseer, First Grade
Baboo Kalla Chand Mookerjee, Accountant, Fourth Grade.

No. 553.—*Notification.*—The Patna and Shahabad Public Works District charges are abolished, and the Imperial and Provincial works in these Districts are made a Public Works Executive charge, to be designated the Patna Division, with head-quarters at Patna.

No. 554.—*Appointment.*—Mr. G. W. Vivian, Executive Engineer, First Grade, Patna District, to be Executive Engineer, Patna Division.

No. 555.—*Postings.*—The following Assistant Engineers, Upper Subordinates, and Accountant, now attached to the Patna and Shahabad Districts, are posted to the Patna Division.

Mr. J. F. Mackenzie, Assistant Engineer, Second Grade.
Baboo Kally Prosona Mookerjee, Assistant Engineer, Third Grade.
Baboo Bany Madhub Chuckerbutty, Temporary Sub-Engineer, Third Grade.
Baboo Poran Chunder Sen, Supervisor, Second Grade.
Serjeant J. McMinn, Overseer, First Grade.
Baboo Gopal Chunder Roy, Overseer, Third Grade.
Baboo Heera Lall Mitter, Probationary Overseer, Third Grade.
Baboo Poorno Chunder Chatterjee, Officiating Accountant, Fourth Grade.

No. 556.—*Notification* —The Gya Public Works District charge is abolished, and the Imperial and Provincial Works in the district are made a Public Works Executive charge, to be designated the Gya Division, with head-quarters at Gya.

No. 557.—*Appointment.*—Mr. J. F. Maxwell, Executive Engineer, Fourth Grade, Gya District, to be Executive Engineer, Gya Division.

No. 558.—*Postings.*—The following Assistant Engineers and Upper Subordinates now attached to the Gya District are posted to the Gya Division :—

Mr. C. J. Middleton, Assistant Engineer, Second Grade.
,, D. McCarthy, Overseer, First Grade.
Corporal R. Higgins, ditto, ditto.

No. 559.—*Notification.*—The Purneah Public Works District charge is abolished, and the Imperial and Provincial Works in the district are made a Public Works Executive charge, to be designated the Ganges and Darjeeling Road Division, with head-quarters at Purneah

No. 560.—*Appointments.*—Mr. G. A. D. Anley, Executive Engineer, Second Grade, Purneah District, to be Executive Engineer, Ganges and Darjeeling Road Division, but to continue to officiate as Superintending Engineer, Presidency Circle, until further orders.

No. 561.—Mr. J. S. Carey, Executive Engineer, Fourth Grade, Officiating Executive Engineer, Purneah District, to officiate as Executive Engineer, Ganges and Darjeeling Road Division.

No. 562.—*Postings.*—The following Assistant Engineer, Upper Subordinates, and Accountant, now attached to the Purneah District, are posted to the Ganges and Darjeeling Road Division :—

Mr. W. Fernie, Assistant Engineer, First Grade.
Conductor S. S. Saunders, Sub-Engineer, Second Grade
Baboo Jogendro Chunder Mitter, Supervisor, First Grade.
Mr. W. S Hardy, Temporary Supervisor, Second Grade.
Baboo Wopendro Chunder Dutt, Officiating Accountant, Fourth Grade.

No. 563.—*Notification.*—Mr. T. Smith, Sub-Engineer, Second Grade, joined the First Calcutta Division on the 7th October 1875, before noon.

No. 564.—*Leave of Absence.*—Baboo Kedarnath Roy, Overseer, Second Grade, attached to the Bhagulpore Division, is allowed privilege leave for two months, under Section 12, Supplement F of the Civil Leave Code, with effect from the 4th October 1875, after noon.

2. This cancels notification No. 301, dated 26th June 1875.

No. 565.—*Notification.*—The services of Mr. W. H. Wells, Assistant Engineer, First Grade, and Baboo Moheschunder Bose, Overseer, Third Grade, attached to the Burdwan Division, are, with the sanction of the Government of India, Public Works Department, placed at the disposal of the District Road Cess Committee of Hooghly with effect from the 1st October 1875, under the conditions prescribed in the P. W. Code, Chapter I, iv, 5, 1, and Civil Pension Code, Chapters VI, 29, 8, and VII, 35.

No. 566.—*Appointment.*—Mr. J. T. Simpson, Assistant Engineer, Second Grade, attached to the Burdwan Division, to officiate as Executive Engineer of the Dinagepore Division during the absence, on leave, of Baboo Gopaulchunder Mookerjee, Executive Engineer (temporary rank), Third Grade, or until further orders.

J. E. T. NICOLLS, *Col.*, R.E.,
Secretary to the Govt. of Bengal, P. W. D.

IRRIGATION.

ESTABLISHMENT—NOTIFICATION.

The 6th November 1875.

No. 400.—*Notification.*—Mr. J. J. P. Norman, Assistant Engineer, Second Grade, Brahmini Division, returned to duty on the forenoon of the 10th October 1875 from the privilege leave granted him in the orders marginally noted.

No. 226, dated 7th June 1875

No. 401.—*Leave.*—Baboo Jeeraj Singh, Overseer, Third Grade, Eastern Sone Division, availed himself of the privilege leave granted him in the orders marginally noted on the forenoon of the 16th October 1875.

Notification No. 318, dated 16th August 1875.

No. 402.—Baboo Chunder Bhusan Dutt, Overseer, First Grade, Eastern Sone Division, availed himself of the privilege leave granted him in the orders marginally noted on the forenoon of the 6th October 1875.

Notification No. 347, dated 11th September 1875.

No. 403.—*Notification.*—The privilege leave granted to Mr. E. W. P. Foster, Assistant Engineer, Second Grade, Eastern Sone Division, in the orders marginally noted, is cancelled at his own request.

Notification No. 324, dated 23rd August 1875.

The 9th November 1875.

No. 404.—*Notification.*—Mr. E. Bicknell, Sub-Engineer, Second Grade, Buxar Division, returned to duty on the forenoon of the 12th October 1875 from the privilege leave granted him in the orders marginally noted.

Notification No. 385, dated 4th October 1875.

No. 405.—*Notification.*—Lieutenant A. D MacArthur, R.E, Executive Engineer, Fourth Grade, resumed charge of the Buxar Division on the forenoon of the 30th October 1875.

No. 406.—*Leave.*—Mr. J. H. Toogood, Assistant Engineer, Second Grade, Arrah Division, is granted privilege leave for six weeks under Supplement F, Section 12 of Civil Leave Code.

No. 407.—Baboo Bhubany Churn Mookerjee, Overseer, First Grade, Eastern Sone Division, availed himself of the privilege leave granted him in the orders marginally noted, on the 1st September 1875, and returned to duty on the forenoon of the 1st November 1875.

No. 372, dated 27th September 1875,

No. 408.—*Notification.*—Mr. E. Gibson, Assistant Engineer, Second Grade, Arrah Division, returned to duty on the forenoon of 3rd November 1875 from the privilege leave granted him in the orders marginally noted.

No. 266, dated 12th July 1875

No. 409.—*Transfer.*—Mr. C. J. K. Watson, Assistant Engineer, Second Grade, from the Gunduck to the South-Western Circle for special duty.

F. T. HAIG, *Colonel*, R.E.,
Jt.-Secy. to the Govt. of Bengal,
in the P. W. D., Irrigation Branch.

JAIL DEPARTMENT.

No. 8288, *dated Alipore, the 2nd November* 1875.—Surgeon L. R. Dawson received charge of the Mymensing Jail from Surgeon-Major J. C. Shaw in the forenoon of the 25th October 1875.

S. S. LYNCH,
For Offg. Inspector-General of Jails, L.P.

Sheriff's Office, the 3rd November 1875.

NOTICE is hereby given that the Ninth Criminal Sessions of the year 1875, of the High Court of Judicature at Fort William in Bengal, for the Town of Calcutta and Factory of Fort William and the places subordinate thereto, will be holden at the Court-house, in the Town of Calcutta, on Wednesday, the first day of December next, at 11 o'clock in the forenoon, and so on from day to day until the said Session be over. And it is hereby proclaimed that all persons who will prosecute any of the prisoners to be brought up for trial at the said Session be then and there to prosecute.

DEGUMBER MITTER, *Sheriff.*

সরিফ আফিস সন ১৮৭৫ সাল ৩ নবেম্বর।

সকলকে সমাচার দেওয়া যাইতেছে যে সুবে বাঙ্গালার ফোর্ট উইলিয়ম দুর্গের অধীন শহর কলিকাতার ও অন্যান্য স্থানের ফৌজদারী বিচার নিষ্পত্তি জন্য আগামি সন ১৮৭৫ সালের ১লা ডিসেম্বর বুধবার বেলা ১১ ঘটিকার সময় এবং যে পর্য্যন্ত সেশিয়ানের কার্য্য শেষ না হয় প্রতিদিন উক্ত সময়ে কলিকাতার হাই কোর্টের আপন আদালত ঘরে সন ১৮৭৫ সালের নবম ক্রিমিনেল সেশিয়ান বসিবেক এবং এতদ্দ্বারা প্রচার করা যাইতেছে যে, যে সকল ব্যক্তি কোন কয়েদীর বিরুদ্ধে ফৌজদারী মিছিল করিবেক তাহারা উক্ত স্থানে উক্ত সময়ে হাজির থাকিয়া মোকদ্দমা করে ইতি।

DEGUMBER MITTER, *Sheriff.*

SMALL CAUSE COURT NOTICE.

Under Section 14, Act XI of 1865, notice is hereby given that, subject to the orders of Government, the Judge of the Court of Small Causes at Narail will sit again in that Court on the dates mentioned below :—

Wednesday, the 17th November 1875.
Thursday, the 18th November 1875.
Friday, the 19th November 1875.

NARAIL SMALL CAUSE COURT, the 6th November 1875. JOHN WESTON, *Judge.*

TREASURY NOTICES.

MR. C. G. M. SHIRCORE, having been placed in charge of the Treasury at Doomka on the 30th October 1875, has been authorized to draw bills on all other treasuries.

By order,

BHAGULPORE, the 4th November 1875. S. P. CHATTERJEE, *Personal Asst. to Commr.*

LIEUTENANT J. R. CARNAC, Assistant Commissioner, has been placed in charge of the Lohardugga Treasury, and authorized to draw bills on other treasuries.

By order of the Commissioner,

CHOTA NAGPORE, the 20th October 1875. G. C. MITTER, *Personal Asst. to Commr.*

EDUCATIONAL NOTICES.

Orders by the Vice-Chancellor and Syndicate of the Calcutta University.

MR. J. SUTCLIFFE is appointed to officiate as Registrar, *vice* Mr. Willson, resigned.

Mr. Willson made over and Mr. Sutcliffe received charge of the office of the Registrar on the forenoon of the 1st instant.

SENATE HOUSE, the 1st November 1875. W. G. WILLSON, *Offg. Registrar.*

AN examination for the Certificate of reasonable expectation of passing the B. A. Examination will be held at the Office of the Inspector of Schools, Presidency Circle, No. 22, Chowringhi Road, on the 22nd November, and following days.

Candidates must be *bonâ fide* teachers of known schools in the Presidency Circle, and must produce proof of their length of service for two years as teachers; or, if they have not completed the two years of service as teachers, they must show that they have completed the two years from passing the First Arts Examination partly as students in a college and partly as teachers of such known schools.

Failed students of the last year will also be admitted into the Examination.

A fee of Rs. 5 will be required.

A written application, giving the particulars required by the University, must be sent to the Inspector previously.

By order of the Officiating Inspector of Schools, Presidency Circle,

CALCUTTA, the 31st August 1875. JAYA GOPAL RAY, *Head Clerk.*

OPIUM NOTIFICATION.

No. 1151B.

NOTICE is hereby given that the Twelfth Sale of Opium, the Provision of 1873-74, will be held at the Government Opium Sale-Room, No. 2, Bankshall Street, on Friday, the 3rd December 1875, at 11 A.M., and will comprize 3,750 chests, viz.—

	Chests.
Behar Opium	... 2,150
Benares „	... 1,600
	3,750

2. The general conditions of the sale now advertized will be the same as usual. They may be ascertained by reference to the Notification issued on the 16th November 1874, and published in the *Government* and *Exchange Gazettes*, or on personal application at the Office of the Board of Revenue.

3. The latest dates for deposit and clearance will be the 8th and 18th December 1875 respectively, that is to say, no Bank of Bengal Receipts, Government Promissory Notes, or other public securities that may be tendered for deposit in redemption of Promissory Notes given by purchasers in the Sale-room, will be received after 4 P.M. of Wednesday, the 8th December 1875, and no Bank of Bengal Receipts in full payment of lots will be accepted after 4 P.M. of Saturday, the 18th December 1875.

By order of the Member in charge,

W. H. GRIMLEY, *Offg Secretary.*

BOARD OF REVENUE, L. P., FORT WILLIAM, the 25th October 1875.

NOTIFICATION.

No. 1146B.

The following circular order, issued by the Board, is published for general information:—

"With reference to Circular Order No. 3 of June 1875, authorizing District Officers to issue adhesive court fee stamps in exchange for bi-color judicial stamped papers, it is hereby notified that such exchanges will not be permitted after the 31st of December 1875."

By order of the Member in charge,

W. H. GRIMLEY, *Offg. Secretary.*

BOARD OF REVENUE, L. P., FORT WILLIAM, the 23rd October 1875.

Statement showing the quantity of Salt in store available for exportation on Private Trade at each of the several Ports of Export on the 1st October 1875.

District.	Ports.	Quantity.	REMARKS.
		Maunds.	
Ganjam ...	Bavanapadu, at the Nowpadah Salt Pans ...	50,000	
Godavery ...	Coconada ...	.....	
	Nursapur ...	50,000	
Kistna ...	Nizampatam ...	42,000	
Chingleput ...	Madras ...	.....	
	Ennore ...	.....	
	Covelong ...	333,600	
Tanjore ...	Negapatam ...	.....	
	Katmavady ...	.....	
	Tranquebar ...	42,000	
Tinnevelly ...	Vypaur ...	42,480	
	Arasady ...	7 440	
	Tuticorin ...	50,400	
	Total ...	617,920	

REVENUE BOARD OFFICE, *Madras, 11th October* 1875.

GALTON, *Acting Sub-Secretary.*

Published for general information.

By order of the Member in charge,

W. H. GRIMLEY, *Offg. Secretary.*

BOARD OF REVENUE, L. P., FORT WILLIAM, the 5th November 1875.

Statement showing the importation of Salt (private property) in bond afloat on River Hooghly, subject to Customs Duty, on 1st November 1875.

	Government Golas.	Private Golas.	Afloat.	Total.
	Mds.	Mds.	Mds.	Mds.
Liverpool Punga ...	15,67,763	...	4,28,797	19,96,560
French Kurkutch ...	70,808	...	26,296	97,104
Italian Punga ...	93,302	...	.....	93,302
Italian Kurkutch ...	90,314	...	.....	90,314
Malabar Kurkutch ...	21,904	...	1,130	23,034
Bombay Kurkutch ...	99,844	...	245	1,00,089
Madras Kurkutch ...	2,57,197	...	18,230	2,75,427
Coconada Kurkutch ...	14,688	...	11,842	26,530
Arabian and Persian Gulfs Kurkutch and Muscat Rock ...	1,46,750	...	3,65,989	5,12,739
Tuticorin Kurkutch ...	23,068	...	... ..	23,068
Kutch Kurkutch ...	.....	...	725	725
Egyptian Salt ...	.....	...	Bags 63	Bags 63
Total ...	23,85,638	...	8,53,254 & Bags 63	32,38,892 & Bags 63

By order of the Board of Revenue, L. P.,

CALCUTTA CUSTOM HOUSE, the 9th November 1875. T. [illegible] LANE, *Offg. Collector of Customs.*

The Calcutta Gazette.

WEDNESDAY, NOVEMBER 10, 1875.

PART II.

Advertisements.

[N.B.—Advertisements, Notices, &c., intended for insertion in this part of the Gazette cannot be received after Noon on Monday.]

NOTICE is hereby given that the undermentioned plots of land, no longer required by the Government, situated in the district of Nuddea, will be put up to sale at the Chooadanga Sub-divisional Cutcherry at 12 o'clock on Monday, the 6th December 1875, corresponding with 21st Augrahan 1282, B. S.

The purchasers of these plots will be subject to the following conditions :—

1*st*.—If the amount of purchase-money does not exceed Rs. 100, the whole amount to be paid down at once.

2*nd*.—If the amount of purchase-money exceeds Rs. 100, one-fourth of the amount bid to be immediately deposited. If the balance be not paid by noon of the fifteenth day after the sale, reckoning the day of sale as one, or if that day be a close holiday, then by noon of the first succeeding office day, the sale to be cancelled, the sum deposited being forfeited to Government, and the estate to be again put up for sale at the risk of the defaulting purchaser, after issue of advertisement as in the case of original sale.

3*rd*.—The plots will be sold revenue free to the highest bidders.

4*th*.—The purchasers shall be put in possession on receipt of the orders of the Collector confirming the sales. But such possession shall be liable to be disturbed in case the final sanction of the Member of the Board of Revenue in charge should not be accorded to the proceedings.

Consecutive lot number.	Name of Zillah.	Pergunnah and Mouzah.	Number of mile on which land is situate.	Situated on which side of the Railway.	Approximate area of lot in Beegha and in Acre.		Land excluded from sale from each lot.		Commencement and termination of lot.	Boundary of lot.
					B. C. C.	A. R. P.	Reasons for exclusion.	A. R. P.		
119	Nuddea ...	Pergunnahs Mamjowany and Ookrah, Mouzah Bugoolah.	59	East ...	1 8 10	0 1 36	.....	.....	Commences from the northern boundary of lot 118, and terminates on 880 feet.	Notrh—By village road. South—By northern boundary of lot 118. East—By zemindary land. West—By zemindary land.
120	ditto ...	ditto ...	59	East ...	2 11 14	0 3 17	.....	.....	Commences at the end of mile 58, as per plan, and terminates on 825 feet of mile 59.	North—By railway level crossing. South—By end of mile 58, as per plan. East—By zemindary land. West—By railway fencing.
121	ditto ..	Pergunnahs Mamjowany and Ookrah, Mouzahs Bugoolah and Poyradangah.	59	West ...	9 1 0	2 3 39	.....	.....	Commences on 875 feet of mile 59, and terminates on 3,025 feet of same, as per plan.	North—By southern boundary of lot 123. South—By railway level crossing. East—By railway fencing. West—By zemindary land.
122	ditto ...	ditto ...	59	East ...	9 1 0	2 3 39	.....	.....	ditto ...	North—By southern boundary of lot 124. South—By railway level crossing. East—By zemindary land. West—By railway fencing.
123	ditto ...	Pergunnahs Mamjowany and Ookrah, Mouzah Poyradangah.	59	West ...	8 13 0	2 3 18	.....	.....	Commences on 3,025 feet of mile 59, and terminates at the end of same, as per plan.	North—By end of mile 59, as per plan. South—By northern boundary of lot 121. East—By railway fencing. West—By zemindary land.
124	ditto ..	ditto ...	59	East ...	8 13 0	2 3 18	.....	.....	ditto ...	North—By end of mile 59, as per plan. South—By northern boundary of lot 122. East—By zemindary land. West—By railway fencing.
125	ditto ...	Pergunnah Mamjowany, Mouzahs Poyradangah and Moirhaut.	60	West ..	11 10 0	3 3 8	.....	.....	Commences at the end of mile 59, as per plan, and terminates on 2,640 feet of mile 60.	North—By southern boundary of lot 127. South—By end of mile 59, as per plan. East—By railway fencing. West—By zemindary land.
126	ditto ...	ditto ...	60	East ...	11 10 0	3 3 8	.....	.....	ditto ...	North—By southern boundary of lot 128. South—By end of mile 59, as per plan. East—By zemindary land. West—By railway fencing.

127	ditto	...	ditto	...	60	West	..	9 14 0	3 0 33	.....	.....	Commences on 2,640 feet of mile 60, and terminates at the end of same, as per plan.	North—By end of mile 60, as per plan. South—By northern boundary of lot 125. East—By railway fencing. West—By zemindary land.
128	ditto	...	ditto	...	60	East	..	9 14 0	3 0 33	.....	.....	ditto ...	North—By end of mile 60, as per plan. South—By northern boundary of lot 126. East—By zemindary land. West—By railway fencing.
129	ditto	...	Pergunnahs Mamjowany and Ookrah, Mouzahs Poyradangah, Moirhaut, and Deelalpore.		61	West	..	14 0 0	4 2 21	.....	.....	Commences at the end of mile 60, as per plan, and terminates on 3,150 feet of mile 61.	North—By class A land of railway South—By end of mile 60, as per plan. East—By railway fencing. West—By zemindary land.
130	ditto	...	ditto	...	61	East	...	14 0 0	4 2 21	.....	.....	ditto ...	North—By class A land of railway. South—By end of mile 60, as per plan. East—By zemindary land. West—By railway fencing.
131	ditto	...	Pergunnahs Mamjowany and Ookrah, Mouzahs Deelalpore and Poorunderpore.		61	West	...	3 3 8	1 0 8	.....	.....	Commences on 3,700 feet of mile 61, and terminates on 4,310 feet of same, as per plan.	North—By class A land of railway. South—By ditto. East—By railway fencing. West—By zemindary land.
132	ditto	...	ditto	...	61	East	...	3 3 8	1 0 8	.....	.....	ditto ...	North—By class A land of railway. South—By ditto. East—By zemindary land. West—By railway fencing.
133	ditto	..	Pergunnahs Mamjowany and Ookrah, Mouzah Poorunderpore.		61	West	...	1 19 0	0 2 23	.....	.....	Commences on 4,910 feet of mile 61, and terminates at the end of same, as per plan.	North—By end of mile 61, as per plan. South—By class A land of railway. East—By railway fencing. West—By zemindary land.
134	ditto	...	ditto	...	61	East	..	1 19 0	0 2 23	Retained by Railway Company.	1 3 11	ditto ...	North—By end of mile 61, as per plan. South—By class A land of railway. East—By zemindary land. West—By railway fencing.
135	ditto	...	Pergunnah Ookrah, Mouzah Poorunderpore.		62	West	...	0 13 0	0 0 35	.....	.....	Commences at the end of mile 61, as per plan, and terminates on 125 feet of mile 62.	North—By class A land of railway. South—By end of mile 61, as per plan. East—By railway fencing. West—By zemindary land.
136	ditto	...	ditto	...	62	East	...	0 13 0	0 0 35	.....	.....	ditto ...	North—By class A land of railway. South—By end of mile 61, as per plan. East—By zemindary land. West—By railway fencing.
137	ditto	...	Pergunnah Ookrah, Mouzah Poorunderpore and Hellancha.		62	West	...	7 7 9	2 1 30	.....	.....	Commences on 700 feet of mile 62, and terminates on 2,600 feet of same, as per plan.	North—By railway level crossing. South—By class A land of railway. East—By railway fencing. West—By zemindary land.
138	ditto	...	ditto	...	62	East	...	7 7 9	2 1 30	.....	.....	ditto ...	North—By railway level crossing. South—By class A land of railway. East—By zemindary land. West—By railway fencing.

Consecutive lot number.	Name of Zillah.	Pergunnah and Mouzah.	Number of mile on which land is situate.	Situated on which side of the Railway.	Approximate area of lot in Beegha and in Acre.		Land excluded from sale from each lot.		Commencement and termination of lot.	Boundary of lot.
					B. C. C.	A. R. P.	Reasons for exclusion.	A. R. P.		
139	Nuddea ...	Pergunnah Ookrah, Mouzah Hellancha.	62	West ...	13 0 0	4 1 8	.....	.....	Commences on 2,740 feet of mile 62, and terminates at the end of same, as per plan.	North—By end of mile 62, as per plan. South—By railway level crossing. East—By railway fencing. West—By zemindary land.
140	ditto ...	ditto ...	62	East ...	13 0 0	4 1 8	Retained by Railway Company. Occupied by spurs for protection of bridges.	1 1 32 0 1 29 1 3 21	ditto ...	North—By end of mile 62, as per plan. South—By railway level crossing. East—By zemindary land. West—By railway fencing.
141	ditto ...	ditto ...	63	West ...	13 7 11	4 1 28	.....	.....	Commences at the end of mile 62, as per plan, and terminates on 2,640 feet of mile 63.	North—By southern boundary of lot 143. South—By end of mile 62, as per plan. East—By railway fencing. West—By zemindary land.
142	ditto ...	ditto ...	63	East ...	13 7 11	4 1 28	.....	.....	ditto ...	North—By southern boundary of lot 144. South—By end of mile 62, as per plan. East—By zemindary land. West—By railway fencing.
143	ditto ...	ditto ...	63	West ...	14 7 0	4 2 39	.....	.....	Commences on 2,640 feet of mile 63, and terminates at the end of same, as per plan.	North—By end of mile 63, as per plan. South—By northern boundary of lot 141. East—By railway fencing. West—By zemindary land.
144	ditto ...	ditto ...	63	East ...	14 7 0	4 2 39	.....	.....	ditto ...	North—By end of mile 63, as per plan. South—By northern boundary of lot 142. East—By zemindary land. West—By railway fencing.
145	ditto ...	Pergunnahs Ookrah and Mateearee, Mouzahs Hellancha, Pabakhally and Kharoora.	64	West ...	20 0 0	6 2 18	.....	.....	Commences at the end of mile 63, as per plan, and terminates on 3,400 feet of mile 64.	North—By road under class D. South—By end of mile 63, as per plan. East—By railway fencing. West—By zemindary land.
146	ditto ...	ditto ...	64	East ...	20 0 0	6 2 18	.....	.....	ditto ...	North—By road under class D. South—By end of mile 63, as per plan. East—By zemindary land. West—By railway fencing.
147	ditto ...	Pergunnahs Ookrah and Mateearee, Mouzah Pabakhally.	64	West ...	12 5 4	4 0 9	.....	.....	Commences on 3,440 feet of mile 64, and terminates at the end of same, as per plan.	North—By end of mile 64, as per plan. South—By road under class D. East—By railway fencing. West—By zemindary land.
148	ditto ...	ditto ...	64	East ...	14 16 0	4 3 23	.....	.....	ditto ...	North—By end of mile 64, as per plan. South—By road under class D. East—By zemindary land. West—By railway fencing.

149	ditto ...	ditto ...	65	West ...	6	18	0	2	1	5	.....	.....	Commences at the end of mile 64, as per plan, and terminates on 660 feet of mile 65.	North—By class A land of the railway. South—By end of mile 64, as per plan. East—By railway fencing. West—By zemindary land.
150	ditto ...	ditto ...	65	East ...	10	16	0	3	2	11	.....	.....	ditto ...	North—By class A land of railway. South—By end of mile 64, as per plan. East—By zemindary land. West—By railway fencing.
151	ditto ...	Pergunnahs Ookrah and Mateearee, Mouzah Majdeah.	65	West ...	12	7	0	4	0	13	.....	.....	Commences on 1,840 feet of mile 65, and terminates on 2,740 feet of same, as per plan.	North—By village road. South—By class A land of railway. East—By railway fencing West—By zemindary land.
152	ditto ...	ditto ...	65	East ...	8	18	2	2	3	31	.....	.....	Commences on 1,840 feet of mile 65, and terminates on 2,490 feet of same, as per plan.	North—By village road. South—By class A land of railway. East—By zemindary land. West—By railway fencing.
153	ditto ...	ditto ...	65	West ...	17	10	8	5	3	7	.....	.....	Commences on 2,540 feet of mile 65, and terminates on 4,880 feet of same, as per plan.	North—By Kissengunge station land. South—By village road. East—By railway fencing. West—By zemindary land.
154	ditto ...	ditto ...	65	East ...	17	10	8	5	3	7	.....	.....	ditto ...	North—By road under class D. South—By village road. East—By zemindary land. West—By railway fencing.
155	ditto ...	ditto ...	65	West ...	1	11	10	0	2	4	.....	.....	Commences on 5,010 feet of mile 65, and terminates at the end of same, as per plan.	North—By end of mile 65, as per plan. South—By class A land of station. East—By railway fencing and road approach. West—By zemindary land.
156	ditto ...	ditto ...	65	East ...	1	18	0	0	2	21	Occupied by road ...	0 1 13	Commences on 4,880 feet of mile 65, and terminates at the end of same, as per plan.	North—By end of mile 65, as per plan. South—By road under class D. East—By zemindary land. West—By railway fencing.
157	ditto ...	Pergunnah Ookrah, Mouzah Majdeah.	66	West ...	14	7	2	4	3	0	.....	.....	Commences at the end of mile 65, as per plan, and terminates on 1,225 feet of mile 66.	North—By zemindary land. South—By end of mile 65, as per plan. East—By fencing of station. West—By zemindary land.
158	ditto ...	ditto ...	66	East ...	3	2	8	1	0	5	.....	.....	Commences at the end of mile 65, as per plan, and terminates on 600 feet of mile 66.	North—By class A land of station. South—By end of mile 65, as per plan. East—By zemindary land. West—By railway fencing.
159	ditto ...	Pergunnah Ookrah, Mouzahs Majdeah and Toongy.	66	West ...	12	3	0	4	0	2	.....	.....	Commences on 1,225 feet of mile 66, and terminates on 3,550 feet of same, as per plan.	North—By road under class D. South—By Kissengunge station land. East—By fencing of station and railway. West—By zemindary land.
160	ditto ...	ditto ...	66	East ...	15	1	8	4	3	36	.....	.....	Commences on 800 feet of mile 66, and terminates on 3,550 feet of same, as per plan.	North—By road under class D. South—By class A land of station. East—By zemindary land. West—By railway fencing.

Consecutive lot number.	Name of Zillah.	Pergunnah and Mouzah.	Number of mile on which land is situate.	Situated on which side of the Railway.	Approximate area of lot in Beegha and in Acre.		Land excluded from sale from each lot.		Commencement and termination of lot.	Boundary of lot.
					B. C. C.	A. R. P.	Reasons for exclusion.	A. R. P.		
161	Nuddea ..	Pergunnah Ookrah, Mouzahs Toongy and Audityapoor.	66	West ...	8 16 4	2 3 26	.....	.....	Commences on 3,600 feet of mile 66, and terminates at the end of same, as per plan.	North—By end of mile 66, as per plan. South—By road under class D. East—By railway fencing. West—By zemindary land.
162	ditto ...	ditto ...	66	East ...	8 16 4	2 3 26	.....	.....	ditto ...	North—By end of mile 66, as per plan. South—By road under class D. East—By zemindary land. West—By railway fencing.
163	ditto ...	Pergunnah Ookrah, Mouzah Toongy.	67	West ...	12 10 0	4 0 21	.....	.....	Commences at the end of mile 66, as per plan, and terminates on 2,610 feet of mile 67.	North—By southern boundary of lot 165. South—By end of mile 66, as per plan. East—By railway fencing. West—By zemindary land.
164	ditto ...	ditto ...	67	East ...	12 10 0	4 0 21	.....	.....	ditto ...	North—By southern boundary of lot 166. South—By end of mile 66, as per plan. East—By zemindary land. West—By railway fencing.
165	ditto ...	Pergunnah Ookrah, Mouzahs Toongy and Audityapoor.	67	West ...	12 1 12	4 0 0	.....	.....	Commences on 2,610 feet of mile 67, and terminates at the end of same, as per plan.	North—By end of mile 67, as per plan. South—By northern boundary of lot 163. East—By railway fencing. West—By zemindary land.
166	ditto ...	ditto ...	67	East ...	12 1 12	4 0 0	.....	.....	ditto ...	North—By end of mile 67, as per plan. South—By northern boundary of lot 164. East—By zemindary land. West—By railway fencing.
167	ditto ...	Pergunnah Ookrah, Mouzahs Audityapoor, Foolbary, Toongy, and Bunpoor.	68	West ...	13 9 4	4 1 32	.....	.....	Commences at the end of mile 67, as per plan, and terminates on 2,800 feet of mile 68.	North—By railway level crossing. South—By end of mile 67, as per plan. East—By railway fencing. West—By zemindary land.
168	ditto ...	ditto ...	68	East ...	13 9 4	4 1 32	.....	.....	ditto ...	North—By railway level crossing. South—By end of mile 67, as per plan. East—By zemindary land. West—By railway fencing.
169	ditto ...	Pergunnah Ookrah, Mouzahs Bunpoor and Kusba Mateearee.	68	West ...	11 8 0	3 3 3	.....	.....	Commences on 2,840 feet of mile 68, and terminates at the end of same, as per plan.	North—By end of mile 68, as per plan. South—By railway level crossing. East—By railway fencing. West—By zemindary land.
170	ditto ...	ditto ...	68	East ...	11 8 0	3 3 3	.....	.....	ditto ...	North—By end of mile 68, as per plan. South—By railway level crossing. East—By zemindary land. West—By railway fencing.
171	ditto ...	Pergunnah Ookrah, Mouzahs Bunpoor, Kusba, Mateearee, and Foolbary.	69	West ...	15 2 0	4 3 39	.....	.....	Commences at the end of mile 68, as per plan, and terminates on 4,070 feet of mile 69.	North—By railway level crossing. South—By end of mile 68, as per plan. East—By railway fencing. West—By zemindary land.

172	ditto ...	ditto ...	69	East ...	14 19 0	4 3 31	.....	.....	ditto ...	North—By railway level crossing. South—By end of mile 68, as per plan. East—By zemindary land. West—By railway fencing.
173	ditto ...	Pergunnah Ookrah, Mouzahs Foolbary and Rujooparrah.	69	West ...	2 9 12	0 3 12	.....	.....	Commences on 4,640 feet of mile 69, and terminates at the end of same, as per plan.	North—By end of mile 69, as per plan. South—By class A land. East—By railway fencing. West—By zemindary land.
174	ditto ...	ditto ...	69	East ...	4 15 0	1 2 11	.....	.....	Commences on 4,000 feet of mile 69, and terminates at the end of same, as per plan.	North—By end of mile 69, as per plan. South—By railway level crossing. East—By zemindary land. West—By railway fencing.
175	ditto ...	Pergunnah Ookrah, Mouzahs Rujooparrah and Kusba Mateearee.	70	West ...	17 4 8	5 2 31	.....	.....	Commences at the end of mile 69, as per plan, and terminates on 3,200 feet of mile 70.	North—By southern boundary of lot 177. South—By end of mile 69, as per plan. East—By railway fencing. West—By zemindary land.
176	ditto ...	ditto ...	70	East ...	17 4 8	5 2 31	.....	.....	ditto ...	North—By southern boundary of lot 178. South—By end of mile 69, as per plan. East—By zemindary land. West—By railway fencing.
177	ditto ...	Pergunnah Ookrah, Mouzah Kusba Mateearee.	70	West ...	7 11 5	2 2 0	.....	.....	Commences on 3,200 feet of mile 70, and terminates at the end of same, as per plan.	North—By end of mile 70, as per plan. South—By northern boundary of lot 175. East—By railway fencing. West—By zemindary land.
178	ditto ...	ditto ...	70	East ...	16 19 2	5 2 17	.....	.....	ditto ...	North—By end of mile 70, as per plan. South—By northern boundary of lot 176. East—By zemindary land. West—By railway fencing.
179	ditto ...	ditto ...	71	West ...	13 11 4	4 1 38	.....	.....	Commences at the end of mile 70, as per plan, and terminates on 2,640 feet of mile 71.	North—By southern boundary of lot 181. South—By end of mile 70, as per plan. East—By railway fencing. West—By zemindary land.
180	ditto ...	ditto ...	71	East ...	13 11 4	4 1 38	.....	.....	ditto ...	North—By southern boundary of lot 182. South—By end of mile 70, as per plan. East—By zemindary land. West—By railway fencing.
181	ditto ...	ditto ...	71	West ...	13 11 4	4 1 38	.....	.....	Commences on 2,640 feet of mile 71, and terminates at the end of same, as per plan.	North—By end of mile 71, as per plan. South—By northern boundary of lot 179. East—By railway fencing. West—By zemindary land.
182	ditto ...	ditto ...	71	East ...	13 11 4	4 1 38	.....	.....	ditto ...	North—By end of mile 71, as per plan. South—By northern boundary of lot 180. East—By zemindary land. West—By railway fencing.
183	ditto ...	Pergunnah Ookrah, Mouzah Gaddea.	72	West ...	13 16 0	4 2 10	.....	.....	Commences at the end of 71, as per plan, and terminates on 3,300 feet of mile 72.	North—By railway level crossing. South—By end of mile 71, as per plan. East—By railway fencing. West—By zemindary land.

Consecutive lot number.	Name of Zillah.	Pergunnah and Mouzah.	Number of mile on which land is situate.	Situated on which side of the Railway.	Approximate area of lot in beegha and in acre.		Land excluded from sale from each lot.		Commencement and termination of lot.	Boundary of lot.
					B. C. C.	A. R. P.	Reasons for exclusion.	A. R. P.		
184	Nuddea ...	Pergunnah Ookrah, Mouzah Guddea.	72	East ...	13 16 0	4 2 10	.....	.....	Commences at the end of 71, as per plan, and terminates on 3,300 feet of mile 72.	North—By railway level crossing. South—By end of mile 71, as per plan. East—By zemindary land. West—By railway fencing.
185	ditto ...	ditto ...	72	West ...	6 19 8	2 1 9	.....	.....	Commences on 3,340 feet of mile 72, and terminates at the end of same, as per plan.	North—By end of mile 72, as per plan. South—By railway level crossing. East—By railway fencing. West—By zemindary land.
186	ditto ...	ditto ...	72	East ...	6 19 8	2 1 9	.....	.....	ditto ..	North—By end of mile 72, as per plan. South—By railway level crossing. East—By zemindary land. West—By railway fencing.
187	ditto ...	Pergunnahs Ookrah and Bugowan, Mouzah Gaddea.	73	West ...	10 16 6	3 2 12	.....	.....	Commences at the end of mile 72, as per plan, and terminates on 2,640 feet of mile 73.	North—By southern boundary of lot 189. South—By end of mile 72, as per plan. East—By railway fencing. West—By zemindary land.
188	ditto ...	ditto ...	73	East ...	10 16 6	3 2 12	.....	.....	ditto ...	North—By southern boundary of lot 190. South—By end of mile 72, as per plan. East—By zemindary land. West—By railway fencing.
189	ditto ...	Pergunnahs Ookrah and Bugowan, Mouzahs Gaddea and Sooltanpore.	73	West ...	11 0 4	3 2 23	.....	.....	Commences on 2,640 feet of mile 73, and terminates at the end of same, as per plan.	North—By end of mile 73, as per plan. South—By northern boundary of lot 187. East—By railway fencing. West—By zemindary land.
190	ditto ...	ditto ...	73	East ...	11 16 12	3 3 26	Occupied by spurs for protection of bridge.	0 1 4	ditto ...	North—By end of mile 73, as per plan. South—By northern boundary of lot 188. East—By zemindary land. West—By railway fencing.
191	ditto ...	Pergunnah Bugowan, Mouzahs Sooltanpore and Kristopore.	74	West ..	15 12 0	5 0 25	.....	.....	Commences at the end of mile 73, as per plan, and terminates on 3,350 feet of mile 74.	North—By railway level crossing. South—By end of mile 73, as per plan. East—By railway fencing. West—By zemindary land.
192	ditto ...	ditto ...	74	East ..	15 12 0	5 0 25	.....	.....	ditto ...	North—By railway level crossing. South—By end of mile 73, as per plan. East—By zemindary land. West—By railway fencing.
193	ditto ...	Pergunnah Bugowan, Mouzah Kristopore.	74	West ...	9 0 4	2 3 37	.....	.....	Commences on 3,380 feet of mile 74, and terminates at the end of same, as per plan.	North—By end of mile 74, as per plan. South—By railway level crossing. East—By railway fencing. West—By zemindary land.
194	ditto ...	ditto ...	74	East ...	9 0 4	2 3 37	.....	.....	ditto ...	North—By end of mile 74, as per plan. South—By railway level crossing. East—By zemindary land. West—By railway fencing.

195	ditto	...	Pergunnahs Buggowan and Ookrah, Mouzahs Kristopore and Chandpore.	75	West	...	8 0 0	2 2 23	.....	.....	Commences at the end of mile 74, as per plan, and terminates on 1,900 feet of mile 75.	North—By railway level crossing. South—By end of mile 74, as per plan. East—By railway fencing. West—By zemindary land.
196	ditto	...	ditto ...	75	East	...	7 8 0	2 1 32	.....	.....	ditto ...	North—By railway level crossing. South—By end of mile 74, as per plan. East—By zemindary land. West—By railway fencing.
197	ditto	...	Pergunnahs Buggowan and Ookrah, Mouzah Chandpore.	75	West	...	2 2 8	0 2 33	.....	.....	Commences on 1,925 feet of mile 75, and terminates on 2,605 feet of same, as per plan.	North—By Ramnuggur station land. South—By railway level crossing. East—By station fencing. West—By zemindary land.
198	ditto	...	ditto ...	75	West	...	7 16 4	2 2 13	.....	.....	Commences on 3,280 feet of mile 75, and terminates at the end of same, as per plan.	North—By end of mile 75, as per plan. South—By fencing of railway bungalow. East—By railway fencing. West—By zemindary land.
199	ditto	...	ditto ...	75	East	...	13 12 8	4 2 1	.....	.....	Commences on 1,925 feet of mile 75, and terminates at the end of same, as per plan.	North—By end of mile 75, as per plan. South—By railway level crossing. East—By zemindary land. West—By railway fencing.
200	ditto	...	ditto ...	75	East	...	0 19 0	0 1 10	.....	.....	Commences from the eastern boundary of lot 199, and runs at right angles to a length of 475 feet.	North—By zemindary land. South—By zemindar land. East—By village road. West—By eastern boundary of lot 199.
201	ditto	...	Pergunnahs Ookrah and Shawjian, Mouzahs Chandpore and Doodpatilah.	76	West	...	10 11 9	3 2 0	.....	.....	Commences at the end of mile 75, as per plan, and terminates on 2,450 feet of mile 76.	North—By railway level crossing. South—By end of mile 75, as per plan. East—By railway fencing. West—By zemindary land.
202	ditto	...	ditto ...	76	East	...	10 11 9	3 2 0	.....	.....	ditto ...	North—By railway level crossing. South—By end of mile 75, as per plan. East—By zemindary land. West—By railway fencing.
203	ditto	...	Pergunnahs Ookrah and Shawjian, Mouzah Doodpatilah.	76	West	...	13 2 8	4 1 14	.....	.....	Commences on 2,480 feet of mile 76, and terminates at the end of same, as per plan.	North—By end of mile 76, as per plan. South—By railway level crossing. East—By railway fencing. West—By zemindary land.
204	ditto	...	ditto ...	76	East	...	14 0 0	4 2 21	Occupied by spurs for protection of bridge.	0 1 6	ditto ...	North—By end of mile 76, as per plan. South—By railway level crossing. East—By zemindary land. West—By railway fencing.
205	ditto	...	Pergunnahs Shawjian and Buggowan, Mouzah Doodpatilah.	77	West	..	11 1 10	3 2 26	.....	.....	Commences at the end of mile 76, as per plan, and terminates on 3,310 feet of mile 77.	North—By railway level crossing. South—By end of mile 76, as per plan. East—By railway fencing. West—By zemindary land.
206	ditto	...	ditto ...	77	East	...	11 1 10	3 2 26	.....	.....	ditto ...	North—By railway level crossing. South—By end of mile 76, as per plan. East—By zemindary land. West—By railway fencing.

Consecutive lot number.	Name of Zillah	Pergunnah and Mouzah.	Number of mile on which land is situate.	Situated on which side of the Railway.	Approximate area of lot in Beegha and in Acre.		Land excluded from sale from each lot.		Commencement and termination of lot.	Boundary of lot.
					B. C. C.	A. R. P.	Reasons for exclusion.	A. R. P.		
207	Nuddea ...	Pergunnahs Shawjian and Buggowan, Mouzahs Doodpatilah and Joyrampore.	77	West ...	5 13 12	1 3 21	.....	.....	Commences on 3,330 feet of mile 77, and terminates at the end of same, as per plan.	North—By end of mile 77, as per plan. South—By railway level crossing. East—By railway fencing. West—By zemindary land.
208	ditto ...	ditto ...	77	East ...	5 13 12	1 3 21	.....	.....	ditto ...	North—By end of mile 77, as per plan. South—By railway level crossing. East—By zemindary land. West—By railway fencing.
209	ditto ...	Pergunnah Buggowan, Mouzah Joyrampore.	78	West ...	13 16 8	4 2 11	.....	.....	Commences at the end of mile 77, as per plan, and terminates on 3,370 feet of mile 78.	North—By railway level crossing. South—By end of mile 77, as per plan. East—By railway fencing. West—By zemindary land.
210	ditto ...	ditto ...	78	East ...	14 0 8	4 2 22	.....	.....	ditto ...	North—By railway level crossing. South—By end of mile 77, as per plan. East—By zemindary land. West—By railway fencing.
211	ditto ...	ditto ...	78	West ...	3 16 0	1 1 1	.....	.....	Commences on 3,970 feet of mile 78, and terminates at the end of same, as per plan.	North—By end of mile 78, as per plan. South—By Joyrampore station land. East—By railway fencing. West—By zemindary land.
212	ditto ...	ditto ...	78	East ...	5 7 0	1 3 3	.....	.....	Commences on 3,400 feet of mile 78, and terminates at the end of same, as per plan.	North—By end of mile 78, as per plan. South—By railway level crossing. East—By zemindary land. West—By railway fencing.
213	ditto ...	ditto ...	79	West ...	6 6 0	2 0 13	.....	.....	Commences at the end of mile 78, as per plan, and terminates on 2,100 feet of mile 79.	North—By railway level crossing. South—By end of mile 78, as per plan. East—By railway fencing. West—By zemindary land.
214	ditto ...	ditto ...	79	East ...	6 6 0	2 0 13	.....	.....	ditto ...	North—By railway level crossing. South—By end of mile 78, as per plan. East—By zemindary land. West—By railway fencing.
215	ditto ...	ditto ...	79	West ...	13 2 12	4 1 15	.....	.....	Commences on 2,130 feet of mile 79, and terminates at the end of same, as per plan.	North—By end of mile 79, as per plan. South—By railway level crossing. East—By railway fencing. West—By zemindary land.
216	ditto ...	ditto ...	79	East ...	13 2 12	4 1 15	.....	.....	ditto ...	North—By end of mile 79, as per plan. South—By railway level crossing. East—By zemindary land. West—By railway fencing.
217	ditto ...	Pergunnahs Buggowan and Shahoorul, Mouzahs Joyrampore and Cadeeghat.	80	West ...	12 2 0	4 0 0	.....	.....	Commences at the end of mile 79, as per plan, and terminates on 2,640 feet of mile 80.	North—By southern boundary of lot 219. South—By end of mile 79, as per plan. East—By railway fencing. West—By zemindary land.

218	ditto ...	ditto ...	80	East ...	12 2 0	4 0 0	.....	.....	ditto ...	North—By southern boundary of lot 220. South—By end of mile 79, as per plan. East—By zemindary land. West—By railway fencing.
219	ditto ...	Pergunnahs Buggowan and Shahoozul, Mouzah Cadeeghat.	80	West ...	11 10 4	3 3 9	.....	.....	Commences on 2,640 feet of mile 80, and terminates at the end of same, as per plan.	North—By end of mile 80, as per plan. South—By northern boundary of lot 217. East—By railway fencing. West—By zemindary land.
220	ditto ...	ditto ...	80	East ...	11 10 4	3 3 9	.....	.....	ditto ..	North—By end of mile 80, as per plan. South—By northern boundary of lot 218. East—By zemindary land. West—By railway fencing.
221	ditto ...	Pergunnah Shahoozul, Mouzah Cadeeghat.	81	West ...	13 9 13	4 1 34	.....	.....	Commences at the end of mile 80, as per plan, and terminates on 3,440 feet of mile 81.	North—By railway level crossing. South—By end of mile 80, as per plan. East—By railway fencing. West—By zemindary land.
222	ditto ...	ditto ...	81	East ...	13 9 13	4 1 34	.....	.....	ditto ...	North—By railway level crossing. South—By end of mile 80, as per plan. East—By zemindary land. West—By railway fencing.
223	ditto ...	Pergunnah Shahoozul, Mouzahs Cadeeghat and Soomirdeah.	81	West ...	7 1 4	2 1 14	.....	.....	Commences on 3,470 feet of mile 81, and terminates at the end of same, as per plan.	North—By end of mile 81, as per plan. South—By railway level crossing. East—By railway fencing. West—By zemindary land.
224	ditto ...	ditto ...	81	East ...	7 1 4	2 1 14	.....	.....	ditto ...	North—By end of mile 81, as per plan. South—By railway level crossing. East—By zemindary land. West—By railway fencing.
225	ditto ...	Pergunnah Shahoozul, Mouzah Soomirdeah.	82	West ...	8 18 0	2 3 31	.....	.....	Commences at the end of mile 81, as per plan, and terminates on 2,640 feet of mile 82.	North—By southern boundary of lot 227. South—By end of mile 81, as per plan. East—By railway fencing. West—By zemindary land.
226	ditto ...	ditto ...	82	East ...	8 18 0	2 3 31	.....	.....	ditto ...	North—By southern boundary of lot 228. South—By end of mile 81, as per plan. East—By zemindary land. West—By railway fencing.
227	ditto ...	Pergunnah Shahoozul, Mouzahs Soomirdeah and Belgachee.	82	West ...	7 10 12	2 1 39	.....	.....	Commences on 2,640 feet of mile 82, and terminates at the end of same, as per plan	North—By end of mile 82, as per plan. South—By northern boundary of lot 225. East—By railway fencing. West—By zemindary land.
228	ditto ...	ditto ...	82	East ...	7 10 12	2 1 39	.....	.....	ditto ...	North—By end of mile 82, as per plan. South—By northern boundary of lot 226. East—By zemindary land. West—By railway fencing.
229	ditto ...	Pergunnah Shahoozul, Mouzahs Belgatchee and Thacoorpoor.	83	West ...	8 13 10	2 3 19	.....	.....	Commences at the end of mile 82, as per plan, and terminates on 3,250 feet of mile 83.	North—By railway level crossing. South—By end of mile 82, as per plan. East—By railway fencing. West—By zemindary land.

Consecutive lot Number	Name of Zillah.	Pergunnah and Mouzah.	Number of mile in which land is situate.	Situated on which side of the Railway.	Approximate area of lot in Beeghas and in Acres. B. C. C.	A. R. P.	Land excluded from sale from each lot. Reasons for exclusion.	A. R. P.	Commencement and termination of lot.	Boundary of lot.
230	Nuddea ...	Pergunnah Shahoozul, Mouzahs Balgatchee and Thacoorpoor.	83	East ...	8 13 10	2 3 19	.....	.....	Commences at the end of mile 82, as per plan, and terminates on 3,250 feet of mile 83.	North—By railway level crossing. South—By end of mile 82, as per plan. East—By zemindary land. West—By railway fencing.
231	ditto ...	Pergunnah Shahooljul, Mouzahs Boozrookgurgurree and Hoodajaffirpoor.	83	West ...	6 17 6	2 1 3	.....	.....	Commences on 3,280 feet of mile 83, and terminates at the end of same, as per plan.	North—By end of mile 83, as per plan. South—By railway level crossing. East—By railway fencing. West—By zemindary land.
232	ditto ...	ditto ...	83	East ...	6 17 6	2 1 3	.....	.....	ditto ...	North—By end of mile 83, as per plan. South—By railway level crossing. East—By zemindary land. West—By railway fencing.
233	ditto ...	Pergunnah Shahooljul, Mouzahs Thacoorpoor and Hoodajaffirpoor.	84	West ...	6 1 0	2 0 0	.....	.....	Commences at the end of mile 83, as per plan, and terminates on 1,650 feet of mile 84.	North—By Chooadangah station land. South—By end of mile 83, as per plan. East—By railway fencing. West—By zemindary land.
234	ditto ..	ditto ...	84	East ...	10 11 4	3 1 39	.....	.....	Commences at the end of mile 83, as per plan, and terminates on 3,000 feet of mile 84.	North—By railway level crossing. South—By end of mile 83, as per plan. East—By zemindary land. West—By railway fencing.
235	ditto ..	Pergunnah Shahooljul, Mouzah Chooadangah.	84	West ...	2 3 6	0 2 35	.....	.....	Commences on 1,675 feet of mile 84, and terminates on 2,010 feet of same, as per plan.	North—By permanent land of station. South—By zemindary land. East—By railway fencing. West—By zemindary land.
236	ditto ...	ditto ...	84	West ...	0 7 5	0 0 19	.....	.....	Commences on 2,770 feet of mile 84, and terminates on 2,800 feet of same, as per plan.	North—By road. South—By permanent land of station. East—By railway fencing. West—By zemindary land.
237	ditto ...	ditto ...	84	West ...	8 1 7	2 2 27	.....	.....	Commences on 3,030 feet of mile 84, and terminates at the end of same, as per plan.	North—By end of mile 84, as per plan. South—By railway level crossing. East—By railway fencing. West—By end of mile 84, as per plan.
238	ditto ...	ditto ...	84	East ...	8 1 7	2 2 27	.....	.....	ditto ...	North—By end of mile 84, as per plan. South—By railway level crossing. East—By zemindary land. West—By railway fencing.

BOARD OF REVENUE, LOWER PROVINCES, the 30th September 1875.

W. HEYSHAM, *Railway Deputy Collector.*

LAND SALE NOTICES.

NOTICE is hereby given, under Section 6, Act XI of 1859, that the undermentioned estates in the district of Shahabad, will be put up to public and unreserved sale at the Collector's Office of that district on the 13th day of December 1875, for arrears of revenue and other demands, which, by the Regulations and Acts in force, are directed to be realized in the same manner as arrears of revenue, due on the 28th day of September 1875.

Class I.—Permanently-settled Estates.

No. 2493.—Mehal Sumuhoota, pergunnah Sasseeram; sudder jumma Rs. 587-11-9; recorded proprietors Dewan Ramjiawun Sing, and Baboo Ramkoomar Sing. This mehal will be sold for arrears of Government revenue amounting to Rs. 48-12-0.

HERBERT MOSLEY, *Offg. Collector.*

SHAHABAD COLLECTORATE, the 22nd October 1875.

NOTICE is hereby given, under Section VI, Act XI of 1859, that the undermentioned estates in the district of Hooghly will be put up to public and unreserved sale at the Collector's Office of that district on the 15th day of December 1875, for arrears of revenue and other demands, which by the Regulations and Acts in force, are directed to be realized in the same manner as arrears of revenue, due on the 28th day of September 1875.

Number of the mehal.	Name of mehal and of pergunnah.	Name of defaulter.	Amount of sudder jumma.	Amount of arrears.	REMARKS.
			Rs. A. P.	Rs A. P.	
56	1st class permanently settled estate Chápáhátee, pergunnah Pandooah.	Khátama Bebee Golam Lofee Chowdoory, and Mohamod Alli Chowdoory, residents of Pandóoah, pergunnah Pandooah.	606 7 2	0 11 2	

W. HERSCHEL, *Offg. Collector.*

HOOGHLY COLLECTORATE, the 6th November 1875.

NOTICE is hereby given, under Section 6, Act XI of 1859, that the undermentioned estates in the district of Moorshedabad will be put up to public and unreserved sale at the Collector's office of that district, on the 13th day of December 1875, for arrears of revenue due on the 28th day of September 1875.

Serial number	Class.	Number of Towji.	Names of Mehals and Pergunnahs.	Names of Proprietors.	Government Revenue	REMARKS.
					Rs. A. P	
1	1st Class	9	Kismut Purgunnah Kassipore, Pergunnah Kassipore.	Shama Charan Bhutto, Chunder Mookhi Dossa, Esan Chunder Roy, Gunesh Lall Roy, Shama Soondry Dossa, Radha Charan Sen, Khetter Nath Banerjee, Nyto Kally Debya, Brojo Raj Banerjee, guardian of Shotish Chunder Banerjee, minor.	8,074 3 0	Only four annas nine gundas one kag and one teel share of mehal, sudder jumma Rs 2,250-5-1, will be sold, *i.e.*, share of Gonesh Lal Ray.
2	Ditto	274	Kismut Pergunnah Behorole, Pergunnah Behorole.	Puddolochun, Rajcoomar, Shama Sunkur, Oma Sunkur, Doorga Sunkur Chowdhry, Ram Gopal, Gour Chunder Mundul, Shokhi Soondary, Roop Mundul, Troylokho Nath, Lokhi Narain, Doorga Narain, Durpo Narain, and Rajnarain Naik.	1,149 15 9	Only thirteen annas two cowrees and five teel share of the mehal, proprietors Puddolochun, Rajcoomar, Shama Sunkur, Uma Sunkur, Doorga Sunkur Chowdhoori, Ram Gopal, Gour Chunder Mundul, Shokhi Soondari, and Roop Mandal; sudder jumma Rs. 936-4-1; will be sold.
3	Ditto ...	455	Kismut Suktipore, Pergunnah Plassy.	Goluk Gobind Mookerjee, Hurry Mohun, Khetter Nath, Radha Krishto, Gopal Krishto Mookerjee, Shoshi Moni Debya, Syud Atwar Rohamun, Syud Abdool Furta, Khobra Bebee, Talaba Bebee, minor, Fatama Bebee, mother and guardian of Mohamed Mochar, Syud Mohamed Taba, Rohimun Nissa Bebee, and Syda Bebee.	2,403 10 3	Entire mehal will be sold.

W. WAVELL, *Collector.*

MOORSHEDABAD COLLECTORATE, *the 5th November* 1875.

NOTICE is hereby given, under Section 6, Act XI of 1859, that the undermentioned estate in the district of Maldah will be put up to public and unreserved sale at the Collector's office of that district on Thursday, the 16th December 1875, corresponding with 2nd Pous 1282 B.S., for arrears of revenue and other demands, which, by the Regulations and Acts in force, are directed to be realized in the same manner as arrears of revenue, due on the 28th September 1875.

Number of towjee.	Name of Mehal and Pergunnah.	Sudder jumma.	Name of Proprietor.	REMARKS.
		Rs. A. P.	CLASS I.—*Permanently-settled Estates.*	
2	Taraf Ahura, Pergunnah Chundlie.	511 8 0	Dalloo Khan, Enatullah, Hentullah, Deautullah, Golam Abbas Khan, Munshar Khan, Dafu Khan, Arju Khan, *alias* Ajubut Khan.	Out of whole estate, 2 annas 19 gundas, the proprietors of which are Golam Abbas Khan, Munshur Khan, Dafu Khan, and Golam Abbas Khan Usi, on behalf of Arju Khan, *oorf* Ajubut Khan, and for which separate accounts were opened under Section 10 of Act XI of 1859, and the sudder jumma of which amounts to Rs. 94 5, will be sold for arrears of Government revenue amounting to Rs. 26-8, due up to Bhadra instalment of 1282 B.S.

MALDAH, COLLECTOR'S OFFICE, the 22nd October 1875. L. B. B. KING, *Officiating Collector.*

NOTICE is hereby given, under Section 6, Act XI of 1859, that the undermentioned estates in the district of Chittagong will be put up to public and unreserved sale at the Collector's Office of that district, on the 6th day of December 1875, for arrears of revenue and other demands, which, by the Regulations and Acts in force, are directed to be realized in the same manner as arrears of revenue, due on the 25th day of September 1875.

CLASS 1.—PERMANENTLY-SETTLED ESTATES.

For Arrears of Revenue.

No. 7.—Kismoth Ambico Baboth Taraf Triloke Chandra, canongoe; recorded proprietors Koolo Chandra, Dataram Chowdry; sudder jumma Rs. 745-10-0. The entire estate will be sold.

For Arrears of Revenue.

No. 592.—Taraf Vela Khan; recorded proprietors Abdoollah Khan and others. Sudder jumma of the entire estate Rs. 560-13-6. The shares of Abdoollah Khan and Rohomollah, bearing a sudder jumma of Rs. 313-7-1, will be sold, the remaining proprietors having opened separate accounts under Act XI of 1859.

For Arrears of Revenue.

No. 669.—Taraf Sotro Narayun, canongoe; recorded proprietors Girish Chandra Das and others. Sudder jumma of the entire estate Rs. 840-10-4. The share of Girish Chandra Das, bearing a sudder jumma of Rs. 642-7-11, will be sold, the remaining proprietors having opened separate accounts under Act XI of 1859.

For Arrears of Revenue.

No. 1238.—Taraf Enosacop; recorded proprietors Adhoo Khan, Goloke Chandra Chowdry, and others. Sudder jumma of the entire estate Rs. 2,272-7-6. The share of Goloko Chandra Chowdry, bearing a sudder jumma of Rs. 381-8-6, will be sold, the remaining proprietors having opened separate accounts under Act XI of 1859.

For Arrears of Revenue.

No. 1868.—Kismoth Mohamed Daim Nazir Ajmuttullah, Amirunessa Baboth Taraf Vrigoo Ram, canongoe; recorded proprietors Mobarik Ali Chowdry and others. Sudder jumma of the entire estate Rs. 840-5-3. The shares of Koolo Chandra, Dataram, Ram Shonder Sein, Lukhun, Kebol, Ram Doolal, Ruttun Money, Ram Coomar, Gopinath, Sharee, Choittenno, Ram Shonder and Ram Kanto, bearing a sudder jumma of Rs. 508-5-6, will be sold, the remaining proprietors having opened separate accounts under Act XI of 1859, and applied for partition under Regulation XIX of 1814.

For Arrears of Revenue.

No. 2861.—Taraf Shadaram Chowdry; recorded proprietors Tishori Mohun Roi, Ram Shonder Sen, and others. Sudder jumma of the entire estate Rs. 1,097-3-2. The share of Ram Shonder Sen, bearing a sudder jumma of Rs. 548, will be sold, the remaining proprietors having opened separate accounts under Act XI of 1859.

For Arrears of Revenue.

No. 2933.—Taraf Sachi Ram, canongoe; recorded proprietors Aeton Mohomed Hossen and others. Sudder jumma of the entire estate Rs. 826-14-3. The shares of Mohomed Hossen, Mohomed Kamil, Janali, and Gour Shonder, bearing a sudder jumma of Rs. 2-1-0, will be sold, the remaining proprietors having opened separate accounts under Act XI of 1859, and applied for partition under Regulation XIX of 1814.

J. C. VEASEY,
Covenanted Deputy Collector in charge.

NOTICE is hereby given, under Section 6, Act XI of 1859, that the undermentioned estates in the district of 24-Pergunnahs will be put up to public and unreserved sale at the Collector's Office of that district, on the 17th day of December 1875, for arrears of revenue and other demands, which, by the Regulations and Acts in force, are directed to be realized in the same manner as arrears of revenue, due on the 28th day of September 1875.

FOR ARREARS OF REVENUE.

First class permanently settled estates.

No. 6.—Pergunnah Magoorah, &c., kismut Roynugger, &c.; recorded proprietor Seetaram Roy, &c.; sudder jumma Rs. 7,158-14-3¾.

No. 2369.—Pergunnah Dantia, Kismut Dantia, &c.; recorded proprietor Joygopal Pal Choudry, &c.; total sudder jumma Rs. 47,322-5-6¼, excluding the share of which separate accounts under Act XI of 1859 have been opened. The remaining 7*as.* 2*g.* 3*c.* 2*k.* 7-10, bearing sudder jumma Rs. 21,144-8-6¾, and standing in the name of Joygopal Pal Choudry, &c., is to be sold for arrears of revenue, Rs. 199-3-10.

R. H. WILSON, *Offg. Collector.*

Notice

IS hereby given that the purchasers of the undermentioned lots of waste land situated within the district of Chittagong Hill Tracts, having failed to pay the balance of purchase-money and interest due on account thereof on the latest date, the 30th October 1875, the said lots will be put up to public sale on the 1st December 1875 in the office of the Deputy Commissioner of Chittagong Hill Tracts, at Rungamatee, under the provisions of Act XI of 1859, Section 6, for recovery of the arrears in the manner prescribed in the said Act, on account of and at the risk of the defaulters, but subject to Fozzalally Khan's right of occupancy of Noabad lands falling within the boundaries of these lots.

(1.) No. of lot 29. To be sold for balance of purchase-money and interest. Area 1,700 acres. Recorded proprietor Mr. W. N. Lees.

Balance of purchase-money ...	Rs.	3,825
Interest due up to the 15th May 1875	,,	3,434
Total Arrear	,,	7,259

Boundaries.

North—Sungoo River.
East—Soubick Kheong.
South—Katua nullah and a line drawn from its source due east to meet the Soubick Kheong.
West—Boundary of hill tracts towards the west.

(2.) No. of lot 29½. To be sold for arrears of interest only. Area 3,000 acres. Recorded proprietor Mr. W. N. Lees.

Interest due up to the 1st May 1875, Rs. 3,967-8-1

Total Arrear ..	,,	3,967-8-1

Boundaries.

North—Katuanullah and a line drawn from its source due east to meet the Soubick Kheong.
East—Soubick Kheong.
South—Gorolo nuddy and a line drawn from its source due east to meet the Soubick Kheong.
West—Boundary of Hill Tracts.

REMARKS.—The purchaser will be liable to pay Rs. 6,750 on or before the 15th May 1878, on account of balance of purchase-money remaining unpaid by defaulter.

A. W. B. POWER, *Offg. Dy. Commr.*

LOST CURRENCY NOTES.

THE following Currency Notes of the Government of India, Calcutta Circle, are stated to have been lost, and payment of their value has been claimed by the persons whose names are placed against the numbers; any other person having these Notes in his possession, or claiming a right to them, is warned to communicate at once with the undersigned:—

Notes wholly lost or destroyed.

Register No.	No. of Notes.	Value. Rs.	Name of Claimant.
190	L 68—94980	100	A. Cruso.
	,, —94984	100	
191	L 66—91113	50	Udai Chunder Biswas.
	,, —91114	50	
	,, —91115	50	
	,, —91116	50	
	,, —91117	50	
192	L 68—77800	100	Nock Mohomed.
193	L 68—43172	100	Rakhal Chunder Bose.
	,, —43174	100	
199	L 22 84616	5	Captain P. Codd.
201	L 51—79292	100	R. C. Roy.
204	L 52—14084 to ,, —14087	500 each.	Mirza Haleem Azman
	L 68—90342 to L 68—90346	100 each.	
	L 60—33495 to ,, —33500	10 each.	
	,, —33101 to ,, —33134	10 each.	
205	L 53—68768	1000	Seloman Ahmed Bhoonjee.
207	L 51—56508	100 each.	Captain F. Osborne.
	,, —06036		
	,, —06753		
208	L 19—89082	50	The Dy. Commr. of P. C. Department, Lahore.
209	L 49—88527	50	The Dy. Commr. of P. C. Department, Allahabad.
214	L 64—79594	20	Busseerooddeen Mollah.
	,, —79593	20	
	,, —53259	20	
	,, —53258	20	
215	L 41—82527	10	Gopeemohun Sing.
216	L 52—12139	500	A Creuse.
218	L 64—12188	20	C. Walters.
	,, —11808	20	
219	L 51—18931	100	E. A. Hantelmann.
	,, —18929	100	
221	L 22—83540	5	Thomas Gibuy.
	,, —07655	5	
	,, —83137	5	
222	L 66—80541	50	Bejoy Gobind Mitter.
	L 20—93283	5	
223	L 37—81824	20	The Post-Master-General, Punjab.
228	L 41—75576	10	T. Smith.
229	L 57—80223	10	The Officiating Magistrate, Bograh.
	,, —80224	10	
	L 44—04730	10	
230	L 51—41451	100	Juggutdoollub Day.
	L 8—98358	100	
	L 66—84927	50	
231	L 63—37382	20	Koonjo Behari, Kally Churn Khatries.
234	L 68—85403	100	Woomesh Chunder Mukerjea.
235	L 68—97662	100	Messrs. Whitney Brothers & Co.
	,, —97663	100	
	A 92—43789	50	

Notes partially lost or destroyed.

276	L 45—08858	20	Dr. N. Jackson, M.D.
277	L 48—43816	20	Shaik Allymoolla.
278	L 58—20385	10	Horendra Nath Sakana.
279	L 48—16493	20	Taraprosono Mozoomdar.
	L 22—48236	5	
280	L 64—72290	20	Messrs. T. C. Mitter & Co.
281	L 13—92095	20	The Post-Master-General, N.-W. P.
	L 37—24031	20	
282	L 48—06614	20	A. Anderson.
283	L 22—31037	5	Poromeshur Doyal Singh.
284	L 60—22948	10	Brojo Nath Chatterjee.
285	L 16—75614	5	The Treasury Officer, Meerut.
	L 37—60321	20	
	L 51—32321	100	
286	A 21—01502	10	Modoosooden Roy.
287	L 34—6 946	10	Mofazooddy Mollah.
	L 11—60746	5	
288	L 22—46421	5	Bane Madhub Mookerji.
289	L 51—83174	100	The Asst. Conservator of Forests, Jalpaiguri.
290	L 63—48438	20	Messrs. Cuthbertson Harper.
291	L 68—85595	100	Moonshee Alijamin.
	,, —85596	100	
292	L 9—79455	5	Mohabeer Singh.
293	L 16—33097	5	The Treasury Officer, Dinagepore.
294	L 68—42093	100	Messrs. Gillanders Arbuthnot & Co.
295	L 48—53026	20	Messrs. Watts & Co.
	,, —53032	20	
	,, —53031	20	
	L 44—09752	10	
	,, —09751	10	
296	L 63—99257	20	The Post-Master, Lucknow.
297	L 45—38425	20	Matee Lall Mookerjee.
	L 42—42663	10	
298	L 59—46278	10	Ram Lall Lalla.
299	L 57—22838	10	Raja Ram Misser.
300	L 41—13382	10	W. G. Willson.
	L 43—43964	10	
	L 44—01848	10	

Notes partially lost or destroyed.

Register No.	No. of Notes.	Value.	Name of Claimant.
		Rs.	
301	L 57—85431	10	Messrs. Turner Morrison & Co.
302	L 68—65360	100	James Derrick.
303	L 59—89668	10	J. W. Spens.
	L 21—84166	5	
	L 20—84702	5	
304	L 38—36388	100	Radha Kissen and Gopee Kissen.
305	L 1—58829	10	Miss Maria K. Howard
306	L 63—36902	20	Nand Lal.
307	L 58—91709	10	H. M. Tobin.
	,, —91710	10	
308	L 6—52298	10	Sub. Lt. A. B. Hibgame.
309	A 73—76118	20	Sew Dial.
310	L 64—18517	20	J. Martin.
	,, —18516	20	
311	L 34—00783	10	Jaipaul Sing.
	L 57—44201	10	
	L 43—41369	10	
312	L 43—03606	10	Ellahi Bakhsh.
313	L 10—23375	5	Annada Churn Kastogiri.
	,, —23376	5	
314	A 97—84793	10	Chunder Seekur Mukerji.
315	L 63—78555	20	Messrs. Burn & Co.
316	A 80—04062	10	Tara Dutt Joshee.
317	L 41—31042	10	Revd. Robert Clark.
	L 42—70498	10	Aughor Nath Mookerjee.
	L 35—94398		
	L 15—07626	5	
	,, —07623		
	L 39—08958	10	
	L 42—25933		
	L 17—41433	5	
	,, —41434		
	L 10—25795	5	
	,, —25796		
	L 12—35884	20	
	,, —70624		
144	L 49—52758	50	Amirshah.
	,, —52757		
145	L 43—13456	10	Wuzeer Khan.
	,, —13457		
146	L 40—09755	10	Gorden Stewart.
	,, —09757		
147	L 58—42049	10	Lallymohun Mitter.
	,, —42046		
148	L 46—49090	20	Shumbhoo Nath Misser.
	,, —49092		
149	L 16—83554	5	Messrs M. C. Joakim & Co.
	,, —83555		
150	L 33—67227	10	Gobordhun Dass Roopram.
	,, —67229		
151	L 1—17014	10	Kartick Chunder Sthanputty.
	,, —17015		
152	L 14—48320	20	Chundra Bhushun Bhaduri.
	,, —48323		
153	L 3—57678	10	Babu Kristo Lall Chukerbutty.
	A 98—54116		
154	L 39—73806	10	The Chief Pay Master, E. I. Railway, Calcutta.
	,, —73807		
	L 33—84708	10	
	,, —81709		
	L 39—75457	10	
	A 97—54657		
155	L 17—46906	5	
	,, —46912		
	L 17—46907	5	Babu Deorga Proshad.
	,, —46915		
	L 20—69603	5	
	L 17—46909		
156	L 37—59761	20	Shaik Sukhaut Ali.
	,, —79762		
157	L 57—48655	10	Kurreem Bux.
	E 6—94308		
158	L 44—16496	10	Babu Khetter Mohun Bysack.
	,, —16499		
159	L 16—02062	5	Troylucko Nath Sen.
	L 15—13979		
160	L 43—26625	10	Mahomed Kamil.
	,, —26623		
161	L 58—59615	10	Ram Chunder.
	,, —59636		

Notes partially lost or destroyed.

Register No.	No. of Notes.	Value.	Name of Claimant.
		Rs.	
162	L 4—10478	10	Nusserwanjee Framjee.
	L 2—74817		
163	L 58—94013	10	Russick Lal Lohari.
	,, —94015		
164	L 23—05377	5	W. G. Willson.
	,, —05372		

R. A. STERNDALE, *Asst. Commr. of Paper Currency.*
PAPER CURRENCY DEPT., *the 9th November* 1875.

Wanted,

AN educated Native of Bengal to act as Botanical Tutor at the Medical College and Assistant Gardener at the Royal Botanical Garden, Howrah. The duties of the appointment will be as follows:—

(*a*) During the College session to conduct tutorial classes at the Medical College, which shall be complementary to the lectures of the Professor, and of which practical demonstrations shall be the leading feature. Candidates will therefore require to have both practical and theoretical knowledge of Botany.

(*b*) During the College recess to act as Assistant Head Gardener at the Botanical Garden, Howrah, and in such capacity to conduct the ordinary operations of gardening in all its branches. It is therefore necessary that candidates be able to do gardening work with their own hands, and also to teach it to others.

The salary will be Rs. 100 a month.

Applications to be sent to the Officiating Director of Public Instruction prior to the 15th November.

H. WOODROW,
Offg. Director of Public Instruction.

Wanted

A DAROGA for the Fureedpore Sudder Distillery on a salary of Rs. 40 per month.

Security for Rs. 1,000 (one thousand rupees) required. Apply, with copies of testimonials, to the undersigned before the 15th November.

Candidates passed in the Native Civil Service Examination, and attached to the Dacca Division, are requested to take notice.

JADUB CHANDRA GOSVAMI, *Dy. Collr.,*
in charge of Excise Fureedpore.
FUREEDPORE EXCISE OFFICE, the 30th October 1875.

WANTED, for the District of Dinagepore, an Engineer to take charge of roads and bridges. Salary Rs. 500. Also required six Overseers on salaries of Rs 100, Rs. 150, and Rs. 200.

Applications, with statement of qualifications, to be made to the Magistrate of the district.

E. V. WESTMACOTT, *Offg. Magistrate.*
DINAGEPORE MAGISTRATE'S OFFICE, the 20th October 1875.

Wanted.

A Treasurer for the Julpigoree Treasury, on a salary of Rs. 65 per month. Security, Rs. 10,000 (ten thousand rupees) required. Apply, with copies of testimonials, &c., to the Officiating Deputy Commissioner, Julpigoree.

BHOBOTOSH BANERJEE, *Treasury Officer.*
JULPIGOREE, the 4th August 1875.

Notice.

List of Unclaimed Packages on the Custom House Wharf.

Mark or Number of Packages.	Ships.
1 Parcel, [E C] John Elliott & Co.	City of Seringapatam.
1 Case, Mrs. Roussell, Vizagapatam	.. Cassandra.
154 Bars Angle Iron, S C M	... Mirzapore.
1 Bundle, no mark	... Turkistan.
1 Box, C. S & Co., Calcutta	. Goa.
3 Bags, M S	... Goa.
1 Case, [S C R] 798	... Khiva.

N.B.—The above will be sold if not cleared within the 13th of November 1875.

T. B. LANE, *Collector of Customs.*
CALCUTTA CUSTOMS, the 6th November 1875.

Commissioners for making Improvements in the Port of Calcutta.

NOTICE.

UNDER SECTION 69 OF ACT V (B.C.) OF 1870.

THE following Packages, landed at the Jetties from the undermentioned ships, have been removed to the Commissioners' Import Warehouse, where they remain at the risk and expense of the owners. If not cleared within two months from the date stated against each item, they will be sold under Section 72 of the said Act.

Date of removal to Import Warehouse.	Number, Mark, and Description.	Consignees.	Ships.
1875.			
Nov. 1	15 Cases, H F & T, with R. M. & Co. below ...	R. Macallister & Co.	S. S. Statesman.
,, 1	13 Cases, M. M. & Co. in a block	Burn & Co. ...	Ditto.
,, 1	1 Case, no mark	Order ...	S. S. Hankaw.
,, 4	1 Case, 158 in a diamond, A. B. & Co. outside ...	Ditto ...	Queen Anne.
,, 4	1 Case, 202, with 1 below in a diamond, A. B. & Co. outside	Ditto ...	Ditto.
,, 4	1 Case, 202 in a diamond, A. B. & Co. outside ...	Ditto ...	Ditto.
,, 4	1 Case, 202, with 2 below in a diamond, A. B. & Co. outside	Ditto ...	Ditto.
,, 4	2 Cases, 173 in a diamond, A. B. & Co. outside ...	Ditto ...	Ditto.
,, 4	1 Cask, B N L, or no mark	Ditto ...	Ditto.
,, 4	1 Case, B. L. & Co. in a triangle	Ditto ...	Ditto.
,, 4	1 Case, B. M. N. & Co.	Ditto ...	Ditto.
,, 4	5 Cases, B. L. & Co. in a triangle, diamond top, & C & B below	Ditto ...	Ditto.
,, 4	3 Cases, B C C	Ditto ...	Ditto.
,, 4	8 Cases, Mr. P. R. Buchannan	Addressed ...	Ditto.
,, 4	2 Cases, C. & Co., with N below in a diamond ...	Order ...	Ditto.
,, 4	3 Cases, 256 in a diamond, C & Co. top ...	Ditto ...	Ditto.
,, 4	1 Case, C, with C & H below	Ditto ...	Ditto.
,, 4	2 Cases, E O K in a diamond	Ditto ...	Ditto.
,, 4	1 Case, F E & Co. in a block	Ditto ...	Ditto.
,, 4	1 Case, F E & Co. in a diamond	Ditto ...	Ditto.
,, 4	17 Packages, G. F. K. & Co.	Ditto ...	Ditto.
,, 4	1 Case, G R S in a diamond. F. T. B. & Co. below .	Ditto ...	Ditto.
,, 4	2 Cases, G N G in a diamond	Ditto ...	Ditto.
,, 4	1 Case, G C D	Ditto ...	Ditto.
,, 4	1 Bar T Iron, J S	Ditto ...	Ditto.
,, 4	3 Cases, J. D. & Co. in a diamond	Ditto ...	Ditto.
,, 4	2 Cases, J. & Co. in a triangle, C and B below ...	Ditto ...	Ditto.
,, 4	5 Cases, J. & Co. in a triangle, diamond top, and C and B below	Ditto ...	Ditto.
,, 4	1 Keg, J C, with G below	Ditto ...	Ditto.
,, 4	2 Packages, L. S. & Co.	Ditto ...	Ditto.
,, 4	25 Kegs, L N S	Ditto ...	Ditto.
,, 4	3 Casks, N H, with & Co. below in a diamond ...	Ditto ...	Ditto.
,, 4	3 Cases, N. G. N. & Co.	Ditto ...	Ditto.
,, 4	8 Cases, N D in a diamond	Ditto ...	Ditto.
,, 4	1 Case, N. H. & Sons	Ditto ..	Ditto.
,, 4	4 Bundles Pipes, no mark	Ditto ...	Ditto.
,, 4	1 Cask, no mark	Ditto ...	Ditto.
,, 4	1 Case, P, with I C below in a triangle	Ditto ...	Ditto.
,, 4	25 Bottles Quicksilver, R S	Ditto ...	Ditto.
,, 4	5 Cases, R J in a diamond	Ditto ...	Ditto.
,, 4	6 Packages, S M in a diamond	Ditto ...	Ditto.
,, 4	6 Packages, S P D	Ditto ...	Ditto.
,, 4	5 Packages, S C M	Ditto ...	Ditto.
,, 4	1 Case, S K	Ditto ...	Ditto.
,, 4	1 Case, L top, S W M centre, D below... ..	Ditto ...	Ditto.
,, 4	1 Cask, diamond, with W. H. & Co. outside ...	Ditto ...	Ditto.
,, 4	1 Case, W L A, with & Co. below in a diamond ..	Ditto ...	Ditto.
,, 4	3 Cases, X in a circle	Ditto ...	Ditto.
,, 5	12 Cases, A in a diamond, E W H outside ...	Ditto ...	City of Mecca.
,, 5	2 Cases, 121 in a diamond, A. B. and Co. outside ...	Ditto ...	Ditto.
,, 5	1 Case, C R G M in a diamond, W C S K outside...	Ditto ...	Ditto.
,, 5	12 Cases, C P M in a diamond	Ditto ...	Ditto.
,, 5	1 Case, Jas. Donald	Addressed ...	Ditto.
,, 5	4 Cases, F R, with C below in a diamond, W C top	Order ...	Ditto.
,, 5	7 Cases, F R	Ditto ...	Ditto.
,, 5	61 Cases, G H	Ditto ...	Ditto.
,, 5	1 Case, G B G M in a diamond, W C S K outside...	Ditto ...	Ditto.
,, 5	2 Cases, H in a diamond, C below	Ditto ...	Ditto.
,, 5	2 Cases, H in a diamond	Ditto ...	Ditto.
,, 5	1 Case, H in a diamond or Hyslop, Esq. ...	Care of Lloyd & Co.	Ditto.
,, 5	50 Bundles Hoop Iron, X and X X X	Order ...	Ditto.
,, 5	1 Keg, J C, with G below in a diamond ...	Ditto ...	Ditto.
,, 5	1 Case, K M S D in a diamond, W C S K outside...	Ditto ...	Ditto.
,, 5	4 Cases, L in a circle	Ditto ...	Ditto.
,, 5	5 Cases, L N R D in a diamond, W C S K outside...	Ditto ...	Ditto.
,, 5	7 Cases, L M S L in a diamond, W C S K outside...	Ditto ...	Ditto.
,, 5	1 Case, L S R S in a diamond, W C S K outside ...	Ditto ...	Ditto.
,, 5	6 Cases, M M, with C below	Order ...	Ditto.
,, 5	1 Case, no mark	Ditto ...	Ditto.

Date of removal to Import Warehouse.	Number, Mark, and Description.	Consignees.	Ships.
1875.			
Nov. 5	1 Bundle Fry Pans, no mark	Order ...	City of Mecca.
,, 5	4 Bundles, O E, with C below	Ditto ...	Ditto.
,, 5	2 Bundles, R in a diamond, N E top	Ditto ...	Ditto.
,, 5	5 Packages, R G in a diamond	Ditto .	Ditto.
,, 5	16 Cases, S K C	Ditto ..	Ditto.
,, 5	6 Cases, S in a circle	Ditto ...	Ditto.
,, 5	15 Bales, S P, with C below	Ditto ...	Ditto.
,, 5	2 Packages, S in a diamond	Ditto ...	Ditto.
,, 5	4 Packages, TE in a diamond	Ditto .	Ditto.
,, 5	1 Case, T R in a diamond, F top	Ditto ...	Ditto.
,, 5	1 Case, Dr. Murray Thomson	Care of J. H. Fergusson & Co. ...	Ditto.
,, 5	1 Case, Revd. H Vanderstuyf	Addressed ...	Ditto.
,, 5	5 Packages, J. Woodburn, Esq.	Care of King, Hamilton & Co. ...	Ditto.
,, 5	1 Case, H, with W below in a diamond	Order ...	Ditto.
,, 5	1 Case, 2,739 in a diamond, W B H W outside ...	Ditto ..	Ditto.
,, 5	3 Cases, W S	Ditto ...	Ditto.
,, 5	1 Case, W D C	Ditto ...	Ditto.
,, 5	27 Packages, X in a circle	Ahmuty & Co. ...	Ditto.
,, 5	2 Sample Packages, Mr. E. A. Hantelman ..	Addressed ...	Ditto.
,, 5	1 Sample Parcel, M C separated by a cross ...	Order ...	Ditto.
,, 5	1 Sample Parcel, Nicol Fleming & Co.	Addressed ...	Ditto.
,, 5	1 Sample Case, P in a diamond, G. Co. top ...	Order ...	Ditto.
,, 5	1 Sample Parcel, Anderson Wright & Co. ...	Addressed ...	Ditto.
,, 5	1 Sample Truss, no mark	Order ...	Ditto.
,, 5	1 Sample Parcel, G. Wyllie & Co.	Addressed ...	Ditto.
,, 5	1 Sample Parcel, Z in a double triangle, R L below ..	Order ...	Ditto.
,, 5	1 Sample Parcel, K. Bullen & Co.	Addressed ...	Ditto.
,, 5	1 Sample Parcel, H in a double triangle, Q T below	Order ...	Ditto.
,, 5	1 Sample Case, Bull & Co.	Addressed ..	Ditto.

CALCUTTA; the 6th November 1875. (440—1) D. SCOTT, *Offg. Vice-Chairman.*

Hooghly Floating Bridge.

Weekly Statement of Receipt from Local Traffic

	Foot Passengers.		Vehicles, &c.		Total.	Remarks.
	Calcutta to Howrah.	Howrah to Calcutta.	Calcutta to Howrah.	Howrah to Calcutta.		
	Rs. A. P.	Rs. A. P.	Rs. A. P.	Rs. A. P.	Rs. A. P.	
For 43 weeks ending 28th October 1875	20,620 9 3	19,706 5 6	20,854 9 0	17,861 15 0	79,043 6 9	
For the week ending 4th November 1875	451 2 9	405 8 3	430 0 0	367 8 6	1,654 3 6	
Total ...	21,071 12 0	20,111 13 9	21,284 9 0	18,229 7 6	80,697 10 3	

By order of the Commissioners.

CALCUTTA, the 6th November 1875. (439—1) G. H. SIMMONS, *Secretary.*

Statement of the Affairs of the Bank of Bengal for the week ending 2nd November 1875.

LIABILITIES.	Rs.	A. P.
Proprietors' Capital, paid-up	2,20,00,000	0 0
Reserve Fund	18,04,115	13 1
General Treasury Balance at Head Office ...Rs. 1,30,03,077 2 7	2,95,93,758	3 5
General Treasury Balance at Branches ... ,, 1,65,90,681 0 10		
Other Deposits at Head Office and Branches ...	2,73,91,155	15 8
Bank Post Bills, &c.	16,51,146	10 8
Sundries	6,83,711	12 4
Total ...	8,31,23,888	7 2

ASSETS.	Rs.	A. P.
Government Securities	1,74,61,253	10 4
Loans on Government Securities, &c., at Head Office and Branches	62,50,614	8 10
Accounts of Credit on Government Securities, &c., at Head Office and Branches ...	44,25,703	6 7
Mercantile Bills discounted at Head Office and Branches	1,24,92,171	12 1
Dead Stock	10,61,074	6 5
Stamps	11,183	10 1
Balances with other Banks	7,06,124	5 0
Sundries	1,50,619	7 9
Bullion	46,158	9 0
	4,26,13,903	12 1
Cash and Currency Notes at Head Office ... Rs. 1,85,73,393 0 1	4,05,09,984	11 1
Cash and Currency Notes at Branches ... ,, 2,19,36,591 11 0		
Total ...	8,31,23,888	7 2

By order of the Directors,
R. HARDIE,
Secretary and Treasurer.

BANK OF BENGAL,
Calcutta, the 4th November 1875.
(436—1)

STATEMENT of Government Promissory Notes enfaced for payment of Interest in London, under deduction of amount re-transferred to India, and outstanding in the Books of the Bank of Bengal on the 31st October 1875.

PARTICULARS.	3½ per cent. loan of 1853-54.	4 PER CENT. LOANS						4½ PER CENT. LOANS			5 per cent. loan of 1856-57.	5½ per cent. loan of 1859-60.	5 PER CENT. DEBENTURES FOR		Total amount.
													10 years.	15 years.	
		of 1824-25.	of 1828-29.	of 1832-33.	of 1835 36.	of 1842-43.	of 1854-55.	Transfer of 1865.	of 1870.	of 1871	of 1872			Repayable, June 1877.	Repayable, June 1882.	
Balance of 15th October 1875 ...	55,600	33,173	2,346	14,99,626	31,62,800	1,65,72,300	1,09,97,000	1,47,10,200	39,69,700	2,54,000	3,20,92,300	83,800	5,30,23,000	30,96,000	35,59,000	14,31,10,845
ADD—																
Amount enfaced at Madras between 16th and 31st October 1875	...	.....	.....	.....	4,500	11,700	.....	4,200	.....	.....	1,000	.....	.....	.....	.....	21,400
Amount enfaced at Bombay between 16th and 31st October 1875	...	.....	.....	.....	2,000	61,000	30,000	14,000	.....	.....	38,500	.....	1,000	.....	.....	1,46,500
Amount enfaced at Calcutta between 16th and 31st October 1875	...	.....	.....	36,267	.....	1,82,700	12,000	5,69,000	.....	.....	3,01,300	.....	30,000	.....	.....	11,31,267
TOTAL ...	55,600	33,173	2,346	15,35,893	31,69,300	1,68,27,700	1,10,39,000	1,52,97,400	39,69,700	2,54,000	3,24,33,100	83,800	5,30,54,000	30,96,000	35,59,000	14,44,10,012
DEDUCT—																
Amount written off in the London Registers ...	...	.....	.....	.....	6,000	1,02,000	28,500	9,500	4,900	.....	.....	.....	1,78,500	.....	2,000	3,31,400
Balance on 31st October 1875	55,600	33,173	2,346	15,35,893	31,63,300	1,67,25,700	1,10,10,500	1,52,87,900	39,64,800	2,54,000	3,24,33,100	83,800	5,28,75,500	30,96,000	35,57,000	14,40,78,612

NOTE.—From 9th June 1867 to 31st Aug. 1875—Enfaced from India 2,214 lakhs; re-transferred from London 2,120 lakhs.

„	1st Sept. 1875	to 15th Sept.	„	„	„	7	„	„	„	9 „
„	16th „	„ to 30th	„	„	„	14	„	„	„	9 „
„	1st Oct.	„ to 15th Oct.	„	„	„	...	„	„	„	... „
„	16th „	„ to 31st	„	„	„	13	„	„	„	3 „
						2,247				2,141
						2,141				

Balance against India ... ... 106 lakhs.

PUBLIC DEBT OFFICE, BANK OF BENGAL;
Calcutta, the 3rd November 1875.

R. HARDIE,
Secretary and Treasurer.
(441—1)

☞ The following books may be had from the office of Superintendent, Government Printing, No. 8, Hastings Street. No orders can be attended to, unless accompanied by a remittance. When postage stamps are forwarded, one anna additional should be sent for every rupee's worth of stamp for discount in exchanging them for cash. Service labels are not received.

Books required on the public service are only supplied when authorized by the Department under whose orders they are published.

Now ready,

32mo. *super royal, with numerous plates, roan morocco and clasp, lettered.*

Carbine and Rifle Exercises and Musketry Instruction; also Regulations regarding Ranges, Appliances, Arms, and Ammunition, &c., for the Cavalry and Infantry of the Native Army in India. Revised 1875. *Price, Rs.* 2-4; *packing and postage, 4 annas.*

Public Works Department Classified List, corrected up to 1st April 1875. *Price, Rs.* 2; *packing and postage, 4 annas.*

Rules for the Qualification, Admission, and Enrolment of Pleaders and Mooktears in Mofussil Courts. *Price, 4 annas; by post, 5 annas.*

Rules for Admission of Vakeels in the High Court. *Price 4 annas; by post, 5 annas.*

In the Press—Will shortly be published.

New authorized edition; royal 8vo., limp covers, with every alternate page blank for entering notes and alterations.

The Civil Pension Code. *Price, Re.* 1-4; *packing and postage, 4 as.*

The Civil Leave Code. *Price, Re.* 1; *packing and postage, 3 as.*

The Acting Allowance Code. *Price As.* 8; *packing and postage, 2 as.; or*

The Three Codes bound in one vol. *Price, Rs.* 2-8; *packing and postage, 8 as.*

Revised (Indian) Army Regulations, Regu- lations and Orders for the Army of the Bengal Presidency. Published by authority. Royal 8vo., cloth boards. *Price, Rs.* 4; *packing and postage, Re.* 1. *Interleaved copy, Rs.* 5; *packing and postage, Re.* 1-12.

The Thanatophidia of India, being a description of the Venomous Snakes of the Indian Peninsula, with an Account of the influence of their Poison on Life, and a Series of Experiments. By J. Fayrer, M.D., C.S.I., F.R.S.E., Honorary Physician to the Queen, Surgeon-Major, Her Majesty's Bengal Army, Professor of Surgery and Senior Surgeon in the Calcutta Medical College and its Hospital, Fellow of the University of Calcutta, and late President of the Asiatic Society of Bengal. *Price, Rs.* 80 *per copy; packing and postage, Rs.* 2-4.

The older Statutes in force in India, edited, with Notes and an Index, by Whitely Stokes, Esq. *Price, Rs.* 5; *packing and postage, 3 annas.*

A Collection of Statutes relating to India, passed between the years 1855 and 1870, both inclusive, being a Supplement to the Law relating to India and the East India Company, fifth edition, edited, with an Index to the Statutes relating to India not expressly repealed in August 1867, by Whitely Stokes, Esq. *Price, Rs.* 10; *packing and postage* 12 *annas.*

The Hymns of the Rig-Veda, in the Samhita and Pada Text, by Professor F. Max Müller, M.A., in two Volumes. *Price Rs.* 24; *packing and postage, Re.* 1-12.

The Acts of the Government of India from 1854 to date, with Indexes and Lists of Titles, each separately available.

Report on the production of Tobacco in India. By J. E. O'Connor. *Price, Re.* 1-8; *packing and postage, 8 annas.*

Cultivation of Silk in India—some account of Silk in India, especially of the various attempts to encourage and extend sericulture in that country. Compiled by J. Geoghegan, Under-Secretary to the Government of India, Department of Revenue, Agriculture, and Commerce. Foolscap folio, in stiff cover. *Price, Rs.* 2; *packing and postage, 7 annas.*

Published by Authority.

Royal 8vo., illustrated with numerous Maps, cloth, lettered.

A Record of the Expeditions undertaken against the North-West Frontier Tribes: compiled from the Military and Political Despatches, Lieutenant-Colonel McGregor's Gazetteer, and other official sources, by Lieutenant-Colonel W. H. Paget, Commandant, 5th Punjab Cavalry. *Price, Rs.* 5; *packing and postage, Re.* 1.

Public Works Code. Third edition, revised and corrected up to 1st January 1870. *Price, Rs.* 4; *packing and postage, Re.* 1 *extra: interleaved copies, Rs.* 5; *packing and postage, Re.* 1-6.

Army List.

The Quarterly Bengal Army List com- piled in the Military Dept., to which is appended the Civil Service Gradation List, corrected up to 1st October 1875. *Price, Rs.* 4; *packing and postage,* 8 *annas.*

Office of Superintendent of Government Printing, No. 8, Hastings Street, Calcutta.

New Criminal Procedure Code.

OFFICERS under the Bengal Government, who wish to have copies of the New Criminal Procedure Code *on sale*, are requested to apply to the Superintendent of Government Printing, Calcutta.

Central Provinces' Gazetteer.

EDITION OF 1870 in one VOL.

A LIMITED number of the above work, strongly bound in cloth, octavo size, for sale at Rs. 12 per vol., exclusive of postage charge. Apply to—

MESSRS. THACKER, VINING, *Bombay,*
MESSRS. THACKER, SPINK & Co., *Calcutta,* or
SUPDT., CHIEF COMMR.'S OFFICE, *Nagpúr.*

For Sale.

AT the Meteorological Office, No. 2, Church Lane, the following official publications:—

Meteorological Report of		1867	...	Rs. 0	12	per copy.
Ditto	ditto	1868	...	,, 1	8	,,
Ditto	ditto.	1869	...	,, 2	4	,,
Ditto	ditto	1870	...	,, 2	6	,,
Ditto	ditto	1871	...	,, 2	8	,,
Ditto	ditto	1872	...	,, 3	0	,,
Ditto	ditto	1873	..	,, 3	0	,,
Ditto	ditto	1874	...	,, 3	0	,,
Administration Report of		1870-71	...	,, 0	4	,,
Ditto	ditto	1871-72	...	,, 0	4	,,
Ditto	ditto	1872-73	...	,, 0	4	,,
Ditto	ditto	1873-74	...	,, 0	4	,,
Ditto	ditto	1874-75	...	,, 0	4	,,
A table of the average monthly and annual rainfall at 98 Stations in Northern India				,, 0	4	,,
Report of the Midnapore and Burdwan cyclone of the 15th and 16th October 1874				,, 2	8	,,

The above are also to beobtained at the same prices at Messrs. Thacker, Spink & Co., No. 5, Government Place.

W. J. WILLSON, *Offg. Meteorological Reporter to the Govt. of Bengal.*

CALCUTTA, the 26th August 1875.

Publications for Sale at the Bengal Secretariat Press.

The Bengal Administration Report for 1873-74. *Price, Rs.* 4; *postage* 10 *annas.*

The Bengal Administration Report for 1872-73. *Price, Rs.* 7-8; *postage Re.* 1-4.

Map of Bengal, 1873. *Price, if taken with the Report, Re.* 1.

Map of Bengal, 1873, separately. *Price, Rs.* 2; *postage* 2 *annas*

Report on the Census of Bengal, 1872. By H. BEVERLEY, ESQ., C.S., Registrar-General of Bengal. *Price Rs.* 10; *postage Re* 1-2.

Act VII (B.C.) of 1873 (Labor Districts Emigration), the Government Resolution thereon, and the Rules and Forms under the Act, bound up together in pamphlet form. *Price* 8 *annas per copy, or, including postage,* 10 *annas.*

Ditto ditto in Bengali. *Price* 8 *annas per copy, or, including postage,* 10 *annas.*

Rules for the Sale of Waste Lands. *Price, 4 annas, or, including postage,* 5 *annas.*

Papers Regarding the Tea Industry in Bengal. *Price, Rs.* 3; *postage,* 5 *annas.*

Report on the Cultivation of, and Trade in, Jute in Bengal, and on Indian Fibres available for the Manufacture of Paper; with Map. By HEM CHUNDER KERR, Deputy Magistrate, on special duty. *Price Rs.* 8; *postage* 11 *annas.*

A Report on the District of Jessore: its Antiquities, its History, and its Commerce. (Second Edition, Revised and Corrected). By J. WESTLAND, ESQ., C.S., late Magistrate and Collector of Jessore. *Price Rs.* 3; *postage* 6 *annas.*

Selection of Papers regarding the Hill Tracts between Assam and Burmah, and on the Upper Brahmapooter. *Price Rs.* 5; *postage* 8 *annas.*

Selections from Divisional and District Annual Administration Reports, 1872-73, with the Government Resolutions on them. *Price Rs.* 5; *postage* 12 *annas.*

Progressive Colloquial Exercises in the Lushai Dialect of the Dzo or Kuki Language. With Vocabularies and Popular Tales (notated). By Captain THOMAS HERBERT LEWIN, B.S.C., Deputy Commissioner, Chittagong Hills. *Price Rs.* 6; *postage* 5 *annas.*

Selections from the Supplement to the *Calcutta Gazette,* 1871 *to* 1874. *Price Rs.* 2-8; *postage* 6 *annas.*

Report on the Effects of Artificial Respiration, Intravenous Injection of Ammonia, and Administration of various Drugs, &c., in India and Australian Snake-poisoning; and the Physiological, Chemical, and Microscopical Nature of Snake-poisons. By the Commission appointed to investigate the subject. *Price Rs.* 3; *postage* 7 *annas.*

Horsburgh's Indian Sailing Directory, for the guidance of Commanders of Steamers and Sailing Vessels.

Part I, containing the East Indies and interjacent Ports of Africa and South America. Revised, Extended, and Illustrated, with Charts of Winds, Currents, Passages, Variations, and Tides. By COMMANDER ALFRED DUNDAS TAYLOR, F.R.G.S., Late Indian Navy. *Price Rs.* 16; *postage* 15 *annas.*

The Quarterly Civil List for Bengal, corrected up to the 1st October 1875. *Price Rs.* 3; *postage* 8 *annas.*

Apply to E. M. LEWIS, Bengal Secretariat Press, 28, Chowringhee Road, Calcutta.

Notes on Forestry.

BY C. F. AMERY.

Deputy Conservator, Forests, N. W. Provinces.

THIS little work, published with the approval of the Government of India, treats of the general principles of forest management in all its branches, and is recommended not only to forest officers, but to all who are interested in the progress of forest management in this country.

May be obtained of Messrs. King, King & Co., Bombay, and of Messrs. Wyman & Co., Calcutta. Price Rs. 3-8, or, including postage, Rs. 4. Or of the publishers, Messrs. Truburn & Co., Ludgate Hill, London; price five shillings.

Preliminary Advertisement.

Sindia State Railway.

NOTICE TO CONTRACTORS.

TENDERS for the construction of the works on the proposed line of railway between Agra and Gwalior, including the bridge over the River Chumbul, a distance of 75 miles or thereabouts, will be invited shortly.

E. C. S. WILLIAMS, LT.-COL., R.E.,
Director of State Railways.

PURSUANT to a decree of the High Court of Judicature at Fort William in Bengal, in its Ordinary Original Civil Jurisdiction, made in a suit, No. 233, of one thousand eight hundred and seventy-five (wherein James Walter Lowe, residing at the Bengal Club, Chowringhee, Calcutta, is plaintiff, and Irénée Lehureaux, residing at the Great Eastern Hotel in Calcutta, Executor of Alfred Charles Courjon, deceased, is defendant), the creditors of the said Alfred Charles Courjon, otherwise called Charles Alfred Courjon, late of Commillah, in the district of Tipperah, and of Chandernagore, formerly of No. 29, Theatre Road, Calcutta, zemindar, who died in or about the seventeenth day of February one thousand eight hundred and seventy-five, are, on or before the twenty-second day of November one thousand eight hundred and seventy-five, to send to the Office of the Registrar of this Court in its Original side, their names, addresses, and descriptions, the full particulars of their claims, a statement of their accounts, and the nature of the securities (if any) held by them, or in default thereof they will be peremptorily excluded from the benefit of the said decree.

Every creditor holding any security may produce or transmit the same to the Registrar with the particulars of his claim, or shall produce the same before the Honorable Mr. Justice Phear in the Court-house on Saturday, the eighteenth day of December one thousand eight hundred and seventy five, at eleven o'clock in the forenoon, being the time appointed for adjudicating on the claims. R. BELCHAMBERS, *Registrar.*

TROTMAN AND WATKINS, Plaintiff's Attorneys.

The 14th May 1875. (210- 8)

R. Scott Thomson &. Co., "Limited."

THE Twenty-fifth Half-yearly Ordinary General Meeting of Shareholders will be held at the Registered Office of the Company, 15, Government Place, on Saturday, the 20th November 1875, at noon, for the purpose of declaring an *ad-interim* dividend for the half-year which ended on the 30th September last.

By order of the Directors,
ROBERT CARBERY, Jr., *Secy. and Accountant.*
CALCUTTA, the 29th October 1875. (431—3)

Durrung Tea Company, "Limited."

THE Twenty-second Half yearly General Meeting of Shareholders will be held at the Registered Office of the Company, No. 4, Fairlie Place, at noon, on Thursday, the 18th instant.

By order of the Directors,
SCHORNE KILBURN AND CO., *Secretaries.*
4, FAIRLIE PLACE, the 6th November 1875. (438—2)

The Sungoo River Tea Company, "Limited."

NOTICE.

THE Fourth call of Rs. 25 per share is hereby made, and will be payable to the Agra Bank, Limited, on 4th proximo.

SCHORNE, KILBURN AND CO., *Managing Agents.*
3rd November 1875. (434—3)

Arcuttipore Tea Company, "Limited."

A FURTHER *ad-interim* dividend at the rate of 5 per cent. per annum on this season's operations, declared this day, is payable at the Registered Office of the Company on and after the 5th instant.

J. MACKILLICAN AND CO., *Secretaries.*
CALCUTTA, 4th November 1875. (435—1)

Cocheela Tea Company, "Limited."

AN Extraordinary General Meeting of Shareholders will be held at the Registered Office of the Company, No. 104 Clive Street, on Monday, the 15th current, to receive the Directors' *ad-interim* Report and declare a dividend.

BORRADAILE, SCHILLER & CO., *Managing Agents*
CALCUTTA, 6th November 1875. (443—1)

Chandypore Tea Company, "Limited."

AN Extraordinary General Meeting of Shareholders will be held at the Registered Office of the Company, No. 104, Clive Street, on Tuesday, the 16th current, at 12 o'clock noon, to receive the Directors' *ad-interim* Report and transact any other business that may be brought forward.

BORRADAILE, SCHILLER AND Co., *Secretaries.*
CALCUTTA, 6th November 1875. (444—1)

Kalacherra Tea Company, "Limited."

AN Extraordinary General Meeting of Shareholders will be held at the Registered Office of the Company, No. 104, Clive Street, on Wednesday, the 17th current, at 12 o'clock noon, to receive the Directors' *ad-interim* Report and transact any other business that may be brought forward.

BORRADAILE, SCHILLER AND Co., *Secretaries.*
CALCUTTA, the 6th November 1875. (442—2)

Notice.

MESSRS. GEO. & R. DEWHURST, Manchester, have purchased all Trade Marks of the late firm of Alexander Collie and Company, Manchester.

CALCUTTA, the 4th November 1875. (437—3)

LOST a Government Promissory Note, No. 635 of 1829-30, 5 per cent., for Rupees 10,000, outstanding in the name of Bisram Sing.

His only son, Doorga Sing, has applied for duplicate.

(417—3) M. T. PEARSON.

LOST two interest drafts, dated 20th September 1875, for Rs. 20 each, in favor of Hurrromoney Dossee and Raneemoney Dossee respectively, viz.—

No. 049684 of the Government Securities, No. 07635 of 42-43.

No. 045903 of the Government Securities, No. 04778-9 of 42-43. (427—3)

POSTAL NOTICES.

A POST Office will be attached to His Royal Highness the Prince of Wales during his tour through India.

2. Covers intended to be delivered from this Post Office should be addressed to "His Royal Highness the Prince of Wales' Camp," without the addition of the name of any post town. If they are addressed to a post town they will be sent to it.

E. R. DOUGLAS,
Offg. Dy. Director-Genl. of the P. O. of India.
CALCUTTA, the 1st November 1875.

SEA AND OVERLAND MAILS.

For	Box closes at	Date.	Per Steamer.
Ceylon and the Australian Colonies ...	7 P.M.	10th Nov.	*From Bombay.*
Madras, Ceylon, and the Intermediate Ports ...	7 „	10th „	*Ava.*
Ceylon, Straits, Hong-Kong, and the United States of America	7 „	13th „	*From Bombay.*
Chittagong, Akyab, and Kyouk Phyoo ...	7 „	14th „	*Busheer.*
Rangoon, Moulmein and Straits ...	7 „	14th „	*Bagdad.*
Persian Gulf ...	7 „	16th „	*From Bombay.*
Straits and Hong-Kong ...	7 „	17th „	*Hindustan and Argyll.*
Madras and Ceylon ...	7 „	17th „	*Poonah.*

The next Overland Mail *viâ* Bombay will close at the General Post Office on Friday, the 12th instant.

2. Book-post and pattern packets must be posted on the 11th idem.

N.B.—The Letter Box will close at 7 P.M. precisely, after which hour Overland letters, fully prepaid and bearing extra postage stamp of two (2) annas on each cover, will be received up to 7-30 P.M., or bearing an extra postage stamp of four (4) annas on each cover, up to 8 P.M.

W. ALPIN, *Offg. Post-Master of Calcutta.*
CALCUTTA, the 9th November 1875.

THE following are the latest hours for posting letters in the General Post Office:—

Mails.	Final clearance of letter box.	Latest hour for receipt of registered letters and parcels.	REMARKS.
All stations on Loop Line, between Howrah and Ramporehaut, and on Chord, between Calcutta and Assensole	5-30 A.M.	5 P.M.	
DUM-DUM.			
1st Despatch...	8 A.M.	7-30 A.M.	
2nd ditto	7-30 P.M.	5 P.M.	
BARRACKPORE.			
1st Despatch	6-30 A.M.	5 P.M.	
2nd ditto	6 P.M.	5 P.M.	
BARRASET.			
1st Despatch	1-30 P.M.	1 P.M.	
2nd ditto	7-30 P.M.	5 P.M.	
HOWRAH.			
1st Despatch	6 A.M.	5 P.M.	
2nd ditto	2 P.M.	1-30 P.M.	
3rd ditto	5 P.M.	4-30 P.M.	
4th ditto	7 P.M.	5 P.M.	
All stations on railway line between Howrah and Burdwan	2 P.M.	1-30 P.M.	
All stations on the East Indian Railway Loop Line in the Assam Provinces, Purneah, Julpigoree, Darjeeling, Berhampore, Bayha, Maldah, and Dinagepore districts	5 P.M.	4-30 P.M.	
All stations in the Dacca, Chittagong, Tipperah, Noakhali, Cachar, Sylhet, Kishnagur, Pubna, Pureedpore, Burrisal, Mymensing, and Bogra districts	6 P.M.	5 P.M.	Mail train.
All stations on the Eastern Bengal Railway for Dacca	6-30 A.M.	5 P.M.	Slow train.
All stations on the East Indian Railway Chord Line in the North-Western Provinces, Punjab, Scind, and Central Provinces as well as those in the Bombay and Madras Presidencies	*7 P.M.	5 P.M.	* With a late letter, fee of 1 anna up to 5 P.M.
Colcobariah, Midnapore, Cuttack, Balasore, Pooree, and places in the Madras Presidency up to Vizagapatam .	6 P.M.	5 P.M.	
Registered letters and parcels are received during the week from	7 to 8 A.M. & 12 to 5 P.M.		
And on Sundays, from	7 to 8 A.M. & 4 to 5 P.M.		

There is a Pillar Box at the gate of the East Indian Railway Station at Howrah which is closed at the following hours:—

5-45 A.M.
2-15 P.M
5-45 P.M. } (Week days only.)
10-15 P.M.

The peons usually leave this Office with deliveries on week days:—

1st Delivery ... ... 8 A.M.
2nd ditto ... ... 12-30 P.M.
3rd ditto ... ... 4 P.M.

On Sundays there will be two deliveries, viz.—

1st Delivery .. .. at 8 A.M.
2nd ditto ... ... at 12-30 P.M.

W. ALPIN, *Offg. Post Master.*
GENERAL POST OFFICE, CALCUTTA,
The 2nd November 1875.

List of Unclaimed Letters lying in the Calcutta Post Office on the 9th November 1875.

Aburn, Mrs.
Aceshead, J. E.
Alexander, J. E.
Anderson, Dr. H. J.
Averill, F. W.
Aylward, Mr.
Battye, Daniell.
Battye, Major H. D.
Beasley, F.
Beresford, Mrs.
Birkenshaw, W.
Blackwell, James.
Bonnett, Mrs. J. A.
Borup, C.
Brett, F. E.
Broky.
Brown, E. Irwin.
Bulman, R. W.
Burgess, R.
Campbell, Sir J., Bart.
Carpenter, W. J.
Chalmars, Capt. F. C.
Charive, R.
Chesterman, Mrs.
Cleophas, J. P.
Collien, M. E.
Connors, J.
Conter, Miss J.
Corry, Col
Craven, Revd. Mr.
Crawford, John.
Critts, W.

List of Unclaimed Letters lying in the Calcutta Post Office on the 9th November 1875.

Crump, W. H.
Cummins, A. W.
Daly, D. O. C.
Daly, Dr. G. H.
Davidson, W.
Davidson, L.
Davidson, F.
Day, Jenny Miss.
DeCock, Mrs.
Deehan, J. R.
D'Costa, H
D'Costa, J.
DePenning, D. M.
Dwyer, W. H.
Elworthy, H.
Emmer, Mrs. G.
Eugene, C. A.
Farrell, Mrs.
Fernandez, M.
Fisher, Mrs R.
Fitzgerald, Mrs.
Forbes, A.
Francis, W. L.
Fuller; W. H.
Gasper, M. P.
Gibson & Co.
Gibson, J. W.
Gilmore, James.
Gilroy, E.
Gomess, Mrs. Anne.
Gopaul Dass.
Goudsbury, J. M. E.
Gunga Narain Ghose and others.
Graham, W. M.
Heidayet Ali, Hony. Major.
Helbert, T. J. H.
Hervey, F. (C. S.)
Hilton, Mrs. H. C.
Hori Mohun Sen.
Howard, F. B.
Hume, W. J.
Hunyet, A.
Hyde, J. F.
India Society Agent.
Irwin, W.
Issur Chunder Coondoo.
Jacobsen, H.
Johnson, G. J.
Johnson, S. R.
Kally Chunder Roy Chowdhry.
Kemp, E. C.
Lalla Rasbeharry Lal.
Leake, Mrs. C. H.
Leggett, A. T.
Leeming, J.
Leslie, A.
Loughman, M. T. W. C.
Luckman, A.
Lynne, J. H.
M. A. (care of Printer.)
" M. A. 4768."
Mackay, Dr.
Mackinnon, D.
Macknight, Geo.
Madge, J. F.
Madge, J. F.
Mansel, W. L.
Martin, J.
Marshall, Mrs.
May, T.
Minerva Oil Mills, Manager.
Mitchell, A.
Mittoo, G. C.
Moncrieff, Mrs.
Morgan, E.
Mudie, John.
Muncherjee Palonjee.
Ogden, J. H.
Onorevole Direzione.
Pallonjee Muncherjee.
Pashley, G.
Pemaghulides, A.
Perrier, A.
Pestonjee Shahpoorjee Mahta.
Petters and Co.
Phillips, D. H.
Proby, Mrs. A.
Prusiby, Mrs. C. W.
Radanath Biswas, Messrs.
Rathborne, Capt.
Reade, S.
Reid, Mr.
Rhodes.
Roberts, Miss.
Roy, Messrs. S. and S.
Ruins, Signor A.
Sal Oppenheim Jr. & Co.
Sayer, S.
Scallan, T. R.
Sciviccohff, F.
Scott, D.
Shipley, W.
Sisson, R. G.
Smith-Evan, Major C. B. (C. S. I.)
Smith, R. M.
Snelleskz, J.
Stark, Messrs.
Sterjones, Mrs. M.
Stevens, J.
Stokes, W.
Swaries, Mrs.
Swinden, W. B.
Sweet, James.
Swift, Mrs. M. D.
Symon, Mrs. C. E.
Testar, Mrs. C. H.
The Clerk, Administe Medical Officer.
Thomas, A.
Thomas, F. W.
Thomson, A. B.
Tong, Mrs.
Tonkin, G.
Townsend, E. S.
Trinder, A. W.
Vaker, M. V.
Vinnicombe, Miss J.
Vyse, E. A.
Walton, T.
Wancis, D.
Watson, Mrs.
Warden, Mrs.
Webre, F.
Wilson. Calder and Co.
Williamson, A.
Wilson, A.
Winney, Mrs.
Wittle Bank Manager.
Young, G. B.

Letters marked " Care of Post Office, to be kept till called for."

Anderson, J.
Anderson, W. E.
Aylmer, Mrs.
Bancharam Roy.
Barnard, R. S.
Beër, Monsieur O.
Biashur, H.
Billings, W. A.
Braham, Mrs.
Carr, John.
Carpenter, W. J.
Coats, Lt. G. H. B.
Cohen, M. B.
Corke, T. W.
Corso, Mdle. E.
" C. H. B G."
Davies, E. D.
" D. O."
DeSilva, W.
Duncan, G.
Ekin, T.
Elson, W.
Falmon, B.
Fernandez. J. F.
Godwin, Mrs. F.
Goncila, A.

Letters marked " Care of Post Office, to be kept till called for."

Grandi, G.
Greenfield, Miss M. R.
Gungadhur Sookul.
Henvy, F.
Herrick, G. H.
Hughes, A.
Jackson, J. F.
Jackson, Capt. R.
Juggernath.
Kenny, N.
Kidd, Revd. J. T. D.
" L. M."
Little, R.
Lonotonnianie.
Luckman, A.
Lyons, Miss Florence.
Macbean, J.
Malloch, Miss.
Man, W. L.
Margarson, R.
Martyn, F. L.
Mathison, Mrs.
McConnell, R. J.
Mooro, W. F.
" M. P."
Naker, A. E.
Peguiron, F.
Peter, J.
Pran Nath, P.
Radhanath Day.
Ralphs, H. J.
Richardson, H. G.
Richards, H. G.
Rosanburgy, Wm.
Rose, Miss.
Scott, J. G.
Shasil.
Sheldrake, Miss.
Spackmann, Miss.
Steggles, T. H.
Stirling, Mrs.
Tabeo, Sataceni.
Thomson.
Thuey, A.
Todo, T.
Umbica Churn Goopto.
Vandenberg, Mrs. J.
Veryez & Co.
Ward, Chas.
Warner, J. H. B.
Waters, T. J.
Wels, H.
White, J. L.
X. Y. Z.

Registered Letters.

Akbar Ally.
Alexander, Mrs.
Annand Lall Ghose.
Aubinash Chunder Mozumdar.
Daly, Dr. G. H.
Gowlah Roy.
Graham, C.
Jhubboo Shaw.
Moonshee Modhoo Mosh.
Maso, F.
Mirruth Nath Ghose.
Mono Mothy Nath Roy Chowdry.
Moonshi Mojebur Rumman.
Rajone Kanto Coomar.
Scherff, Monsr. G.
Sokoor Hadjee.
Thompson, H.

Newspapers.

Carson, Dave.
Daly, Dr. G. H.
Dickinson, J. & Co.
Goode, J. F.
Gouvic, S.
Hauzsche, T. G.
Head Master, Mirzapore Preparatory School.
Henderson, W.
Jadoo Nath Doss.
Jadoo Madhub Sein.
Lethbridge, Rev.
Lieming, J.
Maurice, D. B. C.
Mitter, Nephew and Co.
Night, P. O.
Sree Nath Sirdar.
Tremarne, Day & Co.
Vieux, E. T.

W. ALPIN, *Offg. Post-Master.*

Nuddea Rivers.

Weekly Water Report, showing the Least Depth of Water in the Bhagiruthee, Matabangah, and Jellinghee Rivers, for the week ending Friday, the 5th November 1875.

Names of Rivers.	Least depth of water. Ft.	In.
BHAGIRUTHEE.		
Entrance below Chourasia	8	6
Thence to Noorpore junction, 6 miles ...	4	3
Thence to Jungipore, 9 miles	6	0
From Jungipore to Berhampore, 47 miles ...	3	0
From Berhampore to Cutwa, 50 miles ...	3	0
From Cutwa to Nuddea, 46 miles	5	6
MATABANGAH.		
Entrance from the Ganges	7	0
Tatarparah	3	6
From Tatarparah to Hât Bolia	3	0
From Hât Bolia to Cut No. 1	7	0
From Cut No. 1 to Boalmaree	7	0
From Boalmaree to Alickdeah	7	0
From Alickdeah to Kissengunge	7	0
JELLINGHEE.		
Entrance	1	1
On the Entrance bar	0	2*
From Jellinghee to junction with Byrub River ...	0	2
From Junction with Byrub River to Teakatta ...	2	6
From Teakatta to Nuddea	4	0

Height of water on gauge at Berhampore on the 8th November 1875, above zero, 6 feet 10½ inches.

T. H. WICKES, C.E., *Exc. Engr.*,
Nuddea Rivers Division.

BERHAMPORE, the 8th November 1875.

* The upper part of the Jellinghee is closed, but large laden boats can get from the Ganges to the Lower Jellinghee *viâ* the Byrub, which is still open.

NOTICE.

NOW READY,

PUBLISHED BY THE GOVERNMENT OF BENGAL,

THE STATISTICAL REPORTER,

A Monthly Journal

DEVOTED TO ECONOMIC, AGRICULTURAL, AND STATISTICAL ENQUIRIES.

Contents of November Number.

Introduction.
Review of the Boat Traffic of Bengal.
Ganges-borne Traffic registered at Sahebgunge.
Trade between Northern Bengal and Calcutta registered on the Nuddea Rivers.
Traffic between Eastern Bengal and Calcutta registered on the Calcutta Canals.
Trade between the district of Midnapore and Calcutta.
Trade of Calcutta with the interior of Bengal.
Improved System of Registration of Boat Traffic.
River Registration Stations.
Registration at Chittagong.
Registration on Road Routes.
Registration of Inter-Provincial Traffic.
Note on Rice Statistics by Lieutenant J. W. Ottley, R.E.
Indigo Trade and Cultivation.
The Tea Trade.
Tea Cultivation in Bengal.
Vital Statistics in Bengal, 1874.
Mountain Jottings.
Exports of Great Britain, 1874.
Customs Revenue of Great Britain, 1874.
Agricultural Returns of Great Britain, 1874.
The Silk Crop of Europe, 1874.
Jute Cultivation in America.

Subsequent Numbers will issue on or about the 1st of each successive month.

Subscription, Rs. 12 per annum, postage Re. 1, payable in advance; or Rs. 2 per each Number if purchased singly.

All business matters should be arranged with, and advertisement rates may be learnt from, MR. E. M. LEWIS, Superintendent of the Bengal Secretariat Press.

Scale of Rates for Advertisements.

		Rs.			Rs.
Full page,	per annum	180	One column,	per annum	100
Half page,	„ „	100	Half column,	„ „	60
Quarter page,	„ „ ...	60	Quarter column,	„ „	35

Casual advertisements, 3 annas per Bourgeois line.

[REGISTERED NO. 29.]

No. 45 of 1875.

SUPPLEMENT TO
The Calcutta Gazette.

WEDNESDAY, NOVEMBER 10, 1875.

OFFICIAL PAPERS.

Non-Subscribers to the GAZETTE *may receive the* SUPPLEMENT *separately on payment of Six Rupees per annum if delivered in Calcutta, or Twelve Rupees if sent by Post.*

CONTENTS.

	Page.
RESOLUTION on the Report on the Insane Asylums of Bengal for 1874	1275
Resolution on the Report of the Board of Revenue on the Administration of the Excise Department in the Lower Provinces for the year 1874-75 .	1279
Resolution on the Board's Report on the Land Revenue Administration of the Lower Provinces for the year 1874-75	1283
Statement showing Rainfall, Weather, State and Prospects of the Crops in the different districts of Bengal, as reported to Government during the week ending the 6th November 1875	1287
PRICES-CURRENT of Food-grains & Salt in the Districts of Bengal for the fortnight ending 31st October 1875	1290
Weekly Report of Rainfall compiled at the Meteorological Reporter's Office	1294
Meteorological Telegraphic Report for the period 31st October to 6th November 1875	1297
Results of the Meteorological Observations taken at the Surveyor-General's Office, Calcutta, from 1st to 7th November 1875	1298
Statement showing heights over mean sea-level and low water on Rivers Ganges, Bhagirutlee, and Brahmapootra during the month of October 1875	1299
Weekly Return of Traffic Receipts on Indian Railways	1300

RESOLUTION ON THE REPORT ON THE INSANE ASYLUMS OF BENGAL FOR 1874.

MEDICAL DEPARTMENT.

Calcutta, the 9th November 1875.

READ—

The Report on the Insane Asylums of Bengal for 1874.

Read again—

The Report for 1873, with the orders of Government thereon.

IN reviewing the annual report on the Insane Asylums of Bengal for the year 1873, the Lieutenant-Governor remarked on the great annual increase observable in the number of insanes under treatment, and on the consequent necessity of providing additional accommodation in the asylums. The past year has proved no exception to the rule as regards this increase, the number of patients in confinement at its close having been 1,074 against 1,003 at its commencement. In the number of fresh admissions, however, a slight decrease is observable, the figures having been 470 for 1873 and 446 for 1874. On the other hand, while the number of deaths increased from 119 in 1873 to 140 in 1874, the number of discharges shows a considerable reduction, those cured in the latter year having amounted to 209 only against 278 in 1873, and those improved to 50 only against 62. With a decrease in the number of

discharges there was necessarily an increase in the average period of detention of each lunatic. In the past year this amounted to 267·83 days. The Surgeon-General again points to this result as indicative of the growing tendency of chronic lunatics to accumulate in the asylums.

2. The question of how to provide accommodation for the increased number of insanes under treatment is one which of late has received the earnest attention of this Government. In the past year an additional asylum capable of accommodating 230 patients was opened at Berhampore. But even including the accommodation afforded by this building, the total number of insanes provided for is only 990, while the average strength of the patients under treatment during the past year was 1103·64. In view of these circumstances, the Lieutenant-Governor has already ordered the construction of an additional wing to the asylum at Dacca. A committee was also appointed to report as to whether the disused Military Hospital at Chinsurah was adapted for an insane asylum, and in accordance with their recommendation an application was made to the Government of India in the Military Department to transfer the building to this Government for the above purpose. The Lieutenant-Governor has, however, been informed within the last few days that the building referred to cannot be given up. Under these circumstances immediate steps will be taken for utilizing, if possible, some other building for the purpose. The construction of a new asylum at Cuttack has been postponed merely on financial grounds, but will be taken in hand as soon as funds are available. Meanwhile, all that is possible has been done to relieve the overcrowding in the existing asylums. As noticed by the Surgeon-General, the question of converting one or more of the district jails into lunatic asylums was considered during the year, but the increasing jail population, and the fact that the jails themselves were already overcrowded, rendered this course impracticable. Arrangements have been made with the Chief Commissioner of Assam for the transfer of 30 lunatics, who belong to that province, from the Dacca to the Tezpore asylum, and the Lieutenant-Governor trusts that no further delay will occur in opening out that asylum.

3. On an examination of the details of the admissions to the several asylums, the Surgeon-General finds generally a confirmation of the results observed in previous years. The patients belong chiefly to the poorer classes of society, being cultivators, domestic servants, beggars, coolies, or shopkeepers. They are principally drawn from the large towns where the asylums are situated, or from their immediate neighbourhood. Cachar and Sylhet, however, continue to send to our asylums an exceptionally large number of insanes. The age of the insanes when brought to the asylums continues to range generally from 20 to 40 years.

4. In remarking on the increased mortality of the asylums, the Surgeon-General observes that while there was an excess over the average of five years previous of 28·8 per cent. in the absolute number of deaths, the death-rates yet remained nearly the same. The Lieutenant-Governor observes that the ratio of deaths to daily average strength was 13·3, or precisely the same as the average of five years previously, while the ratio to the total number of patients treated was slightly increased, having been 9·3 against 8·9. Contrasting the ratio borne by deaths to average strength in Bengal with the corresponding figures for asylums in other presidencies, we have the following table:—

Provinces.	Daily average strength.	Deaths.	Percentage of deaths to strength.
Bengal	1050·86	140	13·32
North-Western Provinces	567·26	67	11·8
Central Provinces	238·07	28	11·76
Oudh	139·46	28	20·07
Punjab	307·5	34	11
British Burmah	140	10	7·14

Excepting the asylums in Oudh, these figures are not favorable to Bengal; but it has, however, to be observed that Bengal has a number of insanes under treatment far in excess of any of the other provinces named.

5. In reviewing the causes of the mortality in the Bengal asylums, the Surgeon-General remarks that the chief peculiarities of 1874 were an excess of dysentery and of lung diseases. The proportion of the total number of deaths due to the former disease was, it appears, 25 per cent. against an average for ten years of 17·46. Of deaths due to lung diseases, the proportion similarly was, it appears, 10·7 per cent. against 5·7. Although no certain conclusion can be drawn as to the causes to which the increase in bowel complaints were due, it appears that the mortality from these diseases was lower in the asylums than that which usually occurs in provincial hospitals and jail hospitals in Bengal. As regards these cases, the Surgeon-General is inclined to think that they merely show the modes of death among a class of worn and wasted human beings in whom little life is left. It is important, however, to ascertain what proportion of patients died from these and other diseases soon after their admission into the asylums, and the Lieutenant-Governor hopes that the Surgeon-General will be able to furnish this information in future reports. With respect to lung diseases, the Surgeon-General observes that these are due for the most part to exciting causes capable of prevention, and that cold and contaminated air are the most frequent causes. In noting that the great majority of cases were confined to the Dacca asylum, the Surgeon-General states that, assuming that the lunatics were sufficiently clad and that their wards were properly warmed, it is reasonable to attribute the excessive number of deaths which occurred there to the overcrowding which prevailed throughout the year. But it appears to the Lieutenant-Governor that if proper advantage had been taken of the instructions issued to transfer the harmless lunatics from the Dacca asylum building to the Lallbagh barracks, and for the boarding out of others, no hurtful overcrowding should have been allowed to occur in the asylum. The report, however, does not show what the actual population retained throughout the year in the asylum proper really was, and though it appears that advantage was taken of the orders issued to transfer some of the lunatics as above indicated, the numbers are not given. The Lieutenant-Governor trusts, however, that, with the extension of the building which has already been ordered to be taken in hand, all room for apprehension in the future on the score of overcrowding will cease.

6. Taking the asylums separately, the general results of the past year may be summarised thus:—

Asylums.	Total treated.	Cured.	Transferred to friends.	Died.	Daily average strength.	Daily average sick.
Dullunda ...	568	105	23	47	351·9	7·85
Dacca ...	375	38	10	45	255·6	28·35
Patna ...	366	38	6	34	280·8	29·35
Cuttack ...	84	14	7	3	57·8	2·42
Moydapore ...	98	14	4	5	75·11	3·23
Berhampore ...	118	.....	1	6	82·3	6

7. The total expenditure incurred by the Government on account of all the asylums was Rs. 1,16,474 against Rs. 1,01,641 in 1873. The average cost of each patient, after deducting Rs. 1,686-14-3, the amount realized from the friends of patients, and Rs. 10,244-12-6, which represents the actual profit derived from manufactures carried on in the asylums, was Rs. 99-7-8 as against Rs. 100-10-7 during the previous year. Referring to the remarks recorded last year, the Lieutenant-Governor would again impress upon all Superintendents the necessity of exacting payment from those patients, or their friends, who are able to pay. The falling off of the receipts under this head during the past year has not been explained, but the Lieutenant-Governor is glad to observe that some endeavour has been made to derive remunerative labor from the lunatics as a set-off to the expenditure incurred.

8. *Dullunda.*—The management of this asylum by Dr. Payne continues to merit the approbation of Government. In the early part of the year there was considerable overcrowding, but this was afterwards relieved by transfers to the new asylum at Berhampore. The admissions and the cures effected during the year were slightly above the average. The death-rate was 13·3 per cent., or much the same as in the previous year. The most pleasing feature in the management of the asylum is the full employment given to the inmates, an average of 311 out of 351 patients having been engaged in industrial pursuits, the

profits arising from which are said to have amounted to Rs. 5,709. At the same time, however, it is to be observed that the average cost of each patient in this asylum is somewhat greater than at any of the others, amounting to Rs. 133-8.

9. *Dacca.*—The admissions to this asylum amounted to 133 against 101 on an average of the five previous years. Overcrowding is said to have prevailed throughout the year, but, as already noticed, it is not reported to what extent the instructions of Government to make use of the Lallbagh barracks were carried out and with what effect. The number of recoveries was above the average, but the number discharged improved was below the average. The death-rate was 17·6 as compared with 19·2 in 1873 and 18·4 in 1872, and was also below the average of the five preceding years, which amounted to 18·7. The average cost of each patient was Rs. 108, or Rs. 25 less than at Dullunda, but somewhat more than at any of the other asylums. The profit due to the labor of the patients is stated at Rs. 3,059.

10. *Patna.*—The number of admissions to this asylum was unusually small, having amounted to 88 only against an average of 107; but the recoveries and discharges were much fewer than in the previous year, and far below the average. The death-rate was 12 per cent. against an average of 10·3. This exceptional rise appears to be attributable to six deaths from cholera and two from accidental causes. The average cost of maintaining each patient was Rs. 94, while the profit arising from the employment of the insanes is stated at Rs. 1,078. Attention is drawn to the crowded state of this asylum. This was relieved to some extent by the occupation of the verandahs of the building and by transfers to the new asylum at Berhampore.

11. *Cuttack, Moydapore, and Berhampore.*—The small asylums at Cuttack and Moydapore call for but few remarks. Both asylums were unusually crowded during the year, but in both the death-rate was small, being 5·2 and 6·6 respectively. The Berhampore asylum was opened only towards the close of the year. There were six deaths, an excessive number considering the smallness of the number of patients. It appears, however, that all the patients who died were over 40 years of age, with one exception, and that half of them died within a month of their arrival in the asylum.

12. The management of the Bhowanipore asylum for Europeans continues to be satisfactory. The number of patients admitted and re-admitted during the year was 36, and, including those who remained from the previous year, the total number treated was 60. Of these, three were discharged cured, 13 were transferred to their friends improved, and 18 were sent to England. The number of deaths was three only. The total cost of the asylum was Rs. 28,517, but of this sum Rs. 5,253 was recovered for the maintenance of the patients.

13. In conclusion, the Lieutenant-Governor has much pleasure in acknowledging the efficient services of the several Superintendents who have managed the asylums committed to their care, and he has also to thank the Officiating Surgeon-General for the careful report submitted by him.

By order of the Lieutenant-Governor of Bengal,

R. L. MANGLES,

Offg. Secy. to the Govt. of Bengal.

RESOLUTION ON THE REPORT OF THE BOARD OF REVENUE ON THE ADMINISTRATION OF THE EXCISE DEPARTMENT IN THE LOWER PROVINCES FOR THE YEAR 1874-75.

REVENUE DEPARTMENT,—MIS. REVENUE

Calcutta, the 9th November 1875.

READ—

The Report of the Board of Revenue on the Administration of the Excise Department in the Lower Provinces for the year 1874-75.

THE thanks of the Lieutenant-Governor are due to the Officiating Member in charge for this interesting and comprehensive report of the working of the Department of Excise during the past year. To a certain extent the year 1874-75 forms an epoch in the history of Abkaree Administration in Bengal. It is not that the principles upon which the Government desires that this department of the public revenue should be managed have undergone any modification, but that opportunity was taken during the year to place on record a detailed exposition of those principles, and to offer explanations upon certain points in respect of which the action of the officers of Government appeared to have been misconstrued or misapprehended by a portion of the public. These questions were fully discussed in the Lieutenant-Governor's Minute dated the 18th February 1875, and in the connected correspondence with the Government of India upon the subject. The Lieutenant-Governor is glad to observe, from the present report, that the principles of administration set forth in those papers are fully accepted and acted upon both by the Board of Revenue and by Divisional and District Officers throughout the country.

2. The financial results of the year under review exhibit a falling off of revenue to the extent of Rs. 1,80,064, which is entirely due to the scarcity which prevailed during the earlier months of the year in Behar and Northern Bengal. Five divisions, those of the Presidency, Cooch Behar, Dacca, Chittagong, and Orissa, showed an increase of Rs. 90,447, but in the remaining divisions of Burdwan, Rajshahye, Patna, Bhagulpore, and Chota Nagpore, the receipts diminished by Rs. 2,70,511. The total revenue of the Lower Provinces was Rs. 56,29,261, against Rs. 58,09,325 collected in the previous year. The falling off was most marked in the Patna division, in which it amounted to Rs. 1,18,018, almost the whole of this decrease being in the items of country spirits and tari.

3. The charges of the year were Rs. 3,00,083, being an increase of Rs. 2,960 over those of the preceding year. The increase is due to the reconstruction of the Midnapore distillery, which was blown down by the cyclone of 15th October 1874, and to higher charges for the freight of opium to Orissa and Chittagong The sum of Rs. 276 had to be remitted during the year, and Rs. 9,763 appear in the accounts as uncollected balance, but two-thirds of this had actually been collected, though not credited in the treasury. The actual uncollected balance was Rs. 3,213, of which only Rs. 580 are considered irrecoverable.

4. The revenue of the year from country spirits was Rs. 22,28,066, showing a decrease of above a lakh of rupees compared with the preceding year. The deficiency would have been greater but for the effect of a judicious order by the Member in charge, who directed that in the distressed districts licenses should be put up to auction twice during the year, for half-yearly periods only, so that the revenue might get the earliest benefit from returning prosperity. The outstill system, which is found to be better suited than the central distillery system to thinly populated tracts at a distance from the control of superior officers, has been extended during the year in the districts of Midnapore and Chittagong, and is now in force in 14 districts of the Lower Provinces. The system proves efficacious in checking illicit distillation, while, under the precautions adopted by the Board for limiting the number of shops, there is no reason to think that it tends to encourage drinking. The number of shops under this system diminished during the year from 1,076 to 719, the greatest decrease having taken place in the districts of the Chota Nagpore division.

5. The number of licenses under the central distillery system was 4,446, from which 2,439,690 gallons of spirit passed into consumption. A

comparison of the figures with the average of the five preceding years shows that the introduction of the system of settling shops by auction has led to a marked reduction in the number of retail shops, and a marked decrease in consumption, with a considerable increase of revenue. Each gallon of the spirit consumed in the five years contributed 10 annas 1 pie to the revenue on an average, while the produce of 1874-75 contributed 13 annas 4 pie per gallon.

6. The experiment of taxing the materials used in the manufacture of country spirits instead of the spirit itself, which was referred to in the third paragraph of the Resolution on last year's report, was continued during the year in five districts of the Patna and Bhagulpore divisions. This system is reported to work well in the Central Provinces, but in Behar the results are not found to be satisfactory, the consumption showing an increase combined with a large falling off in revenue. During the current year the Member in charge proposes to continue the experiments with a higher rate of duty on the materials used. But the Lieutenant-Governor is constrained to remark that the plan has already been in operation for three years without any measure of success having been attained. Unless the experiments now in progress under the orders of the Board prove more successful than any which have yet been tried, it will be necessary to revert to the old system.

7. The consumption of country rum declined during the year from 87,841 gallons in 1873-74 to 72,614 gallons in 1874-75, and the receipts showed a decrease of Rs. 35,288, which indeed would have been even larger had not the introduction of the auction system led to increased receipts from license fees in the Dacca division. The steady decrease in the consumption of this spirit, which has now continued for several years, is due to the preference of the public for cheap descriptions of imported brandy. It remains to be seen whether the recent change in the tariff, by which the duty on brandy has been raised from Rs. 3 to Rs. 4 per gallon, will lead to an increased demand for country rum.

8. The number of licenses for the sale of imported spirits and wines was 822, against 891 in the preceding year, but, owing to the extension of the auction system, the revenue amounted to Rs. 90,059, being an increase of Rs. 10,256 over the receipts of 1873-74. There was a falling off in Calcutta, in which no less than 51 shops were closed, but elsewhere the higher prices obtained for the licenses more than compensated for the diminution in their number. The importation of foreign wines, spirits, and beer all showed an increase as compared with the previous year, both in the quantities imported, and in the customs revenue derived from them. It seems probable that the increasing importation of these liquors will in some measure be checked by the operation of the new tariff law.

9. Some samples of the cheap spirit sold under the name of imported brandy were analysed during the year by the order of Government, in order to test the truth of a statement made in a memorial to the Lieutenant-Governor that these spirits were compounded of deleterious substances, highly injurious to health, and were unfit for human consumption. As this so-called brandy is frequently sold at as low a price as Rs. 10 and Rs. 12 per dozen, the above statement was not in itself improbable. But, except in one instance at Patna, the analysis of the Chemical Examiner did not show that the spirits contained any ingredient more noxious than alcohol. In the instance referred to, the liquor was destroyed as unfit for use.

10. The revenue from tari, like that from country spirits, fell off in the Patna and Bhagulpore divisions in consequence of the scarcity. In the other divisions of the Lower Provinces it was nearly stationary. The total collections were Rs. 6,02,724, against Rs. 6,20,834 in the preceding year, a decrease of Rs. 18,110. It is noticeable, however, that in Tirhoot the settlement of shops by auction, and an alteration which was made in the mode of instalments for realizing the revenue, resulted in a considerable increase in the collections notwithstanding a large decrease in the number of licenses issued. It is not clear from the report whether the system which worked so well in this district is in force elsewhere, and the Lieutenant-Governor desires to draw the attention of the Member in charge to the subject.

11. The receipts from pachwai have been declining for several years, and the decrease during 1874-75 amounted to no less than 32·5 per cent., the collections under this head having been Rs. 85,371, compared with Rs. 1,26,654

in the previous year. But the Lieutenant-Governor observes that the decrease in receipts was more than proportioned to the diminution in the number of licenses, or in other words, that the average revenue realized from each license was less than it was in 1873-74, a fact of which no explanation is offered in the report. In Moorshedabad the number of licenses only decreased from 241 to 236, but the receipts diminished from Rs. 16,527 to Rs. 9,129. In Beerbhoom, taking the average of the five years from 1869 to 1874, it appears that 479 licenses used to produce a revenue of Rs. 39,318 ; but in 1874-75 a sum of only Rs. 24,002 was realized from 574 licenses. These figures appear to call for some further explanation.

12. The area of land cultivated with ganja was smaller than in the preceding year, and the average yield per beegha was also less, so that there was a considerable decrease in the gross quantity produced. The total consumption of the year was 7,830 maunds 11 seers 13 chittacks, including 632 maunds 15 seers 2 chittacks exported from Behar to the North-Western Provinces. The number of retail licenses granted for the sale of ganja remained very nearly the same as in the previous year, but the consumption diminished by 3·6 per cent.; while the decrease of revenue was only 1·8 per cent., the collections of the year having been Rs. 10,58,178 against Rs. 10,77,849 in 1873-74. These satisfactory results have been obtained by the introduction of the auction system in the grant of licenses for the sale of ganja.

There is an increase of consumption in the divisions of Patna, Chittagong, Chota Nagpore, and Orissa. In the Patna division this is due only to increased exportation to the North-Western Provinces, but in the other divisions, and especially in Orissa, it shows a real increase in the local consumption which the Lieutenant-Governor views with much regret. The Government has lately ordered the levy of a higher rate of duty upon ganja, and it is hoped that this measure will have the effect of checking the taste of the people for this noxious drug.

13. The consumption of opium has remained very nearly stationary, but there has been a marked increase of revenue, arising partly from the enhancement of the selling price of the drug, and partly from the levy of license fees from the vendors. The number of opium shops shows a very considerable diminution during the year. The total receipts from opium were Rs. 11,96,532, the collections of the preceding year having been Rs. 11,63,393, and the average of the five previous years Rs. 10,58,884. A further increase in the selling price has been sanctioned in several districts from the 1st April 1875, and it is intended to try the experiment of putting up to auction the licenses in the town of Calcutta. The authorities succeeded in making some important seizures of contraband opium sent partly from Nepaul and partly from Patna, and it is also stated that the smuggling of opium from the Cox's Bazar sub-division, in Chittagong, into British Burmah has much diminished.

14. Prosecutions under the Excise Laws were less numerous than in the preceding year, but some cases occurred in every district of the Lower Provinces. Altogether, 2,032 persons were arrested, and of these 1,649, or 81 per cent., were convicted, a proportion which shows that arrests are not made without sufficient reason. Of the number convicted, 301 were sentenced to imprisonment, and the remainder to fines. The total amount of fines imposed was Rs. 42,116, about half of which was actually realized. Rs. 16,065 were distributed as rewards to informers and apprehenders, besides special rewards amounting to Rs. 3,447. The Lieutenant-Governor gathers from the remarks made in this section of the report that, in the opinion of the Member in charge, the police do not in general exert themselves sufficiently to detect and punish offences against the Excise Laws. But it is observed that, of the persons arrested last year, above four-fifths were brought to trial by the agency of the police, and only 390 by the assistance of the officers of excise. The Lieutenant-Governor, therefore, while approving the proposal that District Superintendents who may distinguish themselves by taking special interest, or the contrary, in this branch of their duties, shall be brought to the notice of Government in the reports, considers that measures to rouse abkaree darogahs and other officers of excise to greater activity are still more urgently called for. It is also noticed that in cases prosecuted to conviction, inadequate penalties are frequently imposed ; but this matter is one in which the Executive Government can hardly interfere with the discretion of the courts.

15. On a general review of the Excise Administration of the year, as set forth in the present report, the Lieutenant-Governor is of opinion that this department of the public service may be considered to be established upon a secure and satisfactory footing. It was inevitable that a severe and widespread calamity like the famine of 1873-74 should unfavorably affect this branch of the revenue. But the extent of the falling off was less than might have been expected; it did not amount to so much as the increase which had been obtained in the previous year; the collections had already begun to improve before the close of the year; and there is no doubt that the receipts of a single prosperous season will be sufficient to make up the deficiency. From a financial point of view, therefore, the results of the year are not unsatisfactory; for the causes which have produced the decline in the revenue are of only partial and temporary operation, while those which tend to increase it are general and permanent. But it is of more importance that the system of Abkaree Administration should be morally sound, than that it should be financially lucrative. The Lieutenant-Governor thinks that if it cannnot yet be said that this result has in all respects been attained, at least the progress made towards it has not been inconsiderable; and he has full confidence that the officers of Government of every grade will not relax in their efforts to remove any defects in the system which experience may bring to light, and to make the Excise Administration an engine of moral improvement as well as a source of State revenue.

16. During the year of report the department was under the charge of Mr. Alonzo Money, C.B, to whose experienced and energetic supervision much of the success which has attended its working must justly be attributed. The Lieutenant-Governor also observes with satisfaction that among Divisional Commissioners, Lord Ulick Browne and Mr. S. C. Bayley are specially commended for their attention to this branch of their duties; and he has taken note of the approval bestowed upon the Collectors and subordinate officers mentioned in the 166th paragraph of the report.

By order of the Lieutenant-Governor of Bengal,

H. J. REYNOLDS,

Offg. Secy. to the Govt. of Bengal.

RESOLUTION ON THE BOARD'S REPORT ON THE LAND REVENUE ADMINISTRATION OF THE LOWER PROVINCES FOR THE YEAR 1874-75.

REVENUE DEPARTMENT,—LAND REVENUE.

Calcutta, the 9th November 1875.

READ—

The Board's Report on the Land Revenue Administration of the Lower Provinces for the year 1874-75.

THE fourfold classification of estates prescribed by the late Lieutenant-Governor has been carried out in the present report, but it has not yet been introduced into the district revenue-rolls, pending the passing of a measure for the registration of possessory titles in land. Under this system, the estates in the Lower Provinces are divided into the four following classes :—

I.—Estates settled in perpetuity, 139,435 in number.

II.—Estates, the property of individuals, under temporary settlement. These are 8,219 in number, of which 5,394 belong to the Province of Orissa.

III.—Estates, the property of Government, not included in class IV. The number of these is 2,501.

IV.—Ryotwaree tracts, the property of Government and held under direct management, the area of each tract not being less than 5,000 acres. There are 31 of these tracts, the most important of which are the Damin-i-koh in the Sonthal Pergunnahs, the Western Dooars in Julpigoree, the Terai in Darjeeling, the khalsa portions of Palamow in Lohardugga, and the Kolhan in Singbhoom.

The total number of estates is 150,186, against 150,265 in the preceding year. But this apparent diminution is due to the Damin-i-koh being shown as one ryotwaree tract instead of 1,586 separate estates. In reality the normal increase in the number of estates, owing principally to partitions, and also in a small degree to new settlements, has continued during the year.

2. Arrangements have been made which will have the effect of excluding from the statements of demands and balances in future reports all sums not realizable by law within the year. This reform has been carried out in a manner which will involve no hardship either to proprietors of estates or to ryots, as in cases in which the latest day for payment has been altered, the time allowed for payment has been prolonged. The law, however, requires that any change in the latest dates of payment shall be notified three clear months before the close of the official year, and as the arrangements were not completed in time to allow of the publication of the notice during December 1874, the orders will not come into full operation till the beginning of the year 1876-77.

3. The current demand of the year was Rs. 3,66,44,861, showing an increase of Rs. 80,333 over that of the previous year, which was Rs. 3,65,64,528. This increase, which is due to resettlements and extension of cultivation, occurred chiefly in the Dacca and Patna divisions. The increase in 1873-74 was Rs. 1,09,040, and in 1872-73 Rs. 43,635. This steady growth of the land revenue indicates a development of the agricultural wealth of the country which the Lieutenant-Governor observes with satisfaction.

4. From this current demand, however, must be deducted the sum of Rs. 22,06,741, which was nominally a demand of the year, but not realizable during the year by any process of law. The demand actually realizable within the year was Rs. 3,44,38,120, of which Rs. 3,31,03,902, or 96·12 per cent., were collected. The arrear demand amounted to Rs. 47,76,380, and of this the collections were only Rs. 31,17,316, or 65·26 per cent., the remissions having been unusually large. On the total demand of Rs. 3,92,14,500 the collections amounted to Rs. 3,62,21,218, or 92·36 per cent.

5. The remissions of the year were exceptionally heavy, amounting to Rs. 12,27,049; but eleven-twelfths of this total consisted of the suspended Orissa balances of 1866, which have at last been finally remitted, after the completion of the inquiries into the corresponding remission of rents by the zemindars to their ryots. The remaining remissions are thus classified:—

	Rs.
Nominal remissions	35,551
Remissions of right	14,432
„ of grace	46,703
	96,686

Of the remissions of grace, the largest amounts were granted in the Sonthal Pergunnahs and in Chittagong, on account of failure of crops and diluvium or deterioration of lands. Almost all the remissions of grace occurred in estates the property of Government.

6. The unrealized balance was as follows:—

	Rs.
In estates permanently settled	9,78,025
In temporarily settled estates	2,07,583
In Government estates	5,80,625
Total ...	17,66,233

Of this amount the greater part has already been collected or is in course of realization, a sum of only Rs. 78,853 being considered irrecoverable or doubtful.

7. The two headings of remissions and balances are closely connected with each other. An examination of the figures relating to the remissions of the year leads to the remark that the total sum is not only unusually large, but that it is distributed in a manner which would scarcely have been anticipated. Excluding from the statement the large amount remitted in Orissa, which is of a special nature, and will not recur, there remains a balance of Rs. 96,686 remitted during the year. The corresponding amount in 1873-74 was Rs. 33,981, and in 1872-73 Rs. 39,394. A necessity for more liberal remissions of the Government demand during the year under review might

have been expected as a result of the scarcity which prevailed during the earlier months of the year over Behar and Northern Bengal. But it is observable that no remissions of grace were required to be made in any district of Behar. More than four-fifths of the total sum remitted as an act of grace was absorbed by the two districts of Chittagong and the Sonthal Pergunnahs, and in other districts the largest amounts occurred in Midnapore, 24-Pergunnahs, Jessore, and Bogra, in none of which, with the exception of Bogra, was the scarcity felt with any general severity. The Lieutenant-Governor would ask the Member in charge to consider how far these results appear to indicate a necessity for more careful inquiries on the part of district and divisional officers before remissions of this class are recommended and sanctioned. The remarkable increase under the head of nominal remissions from Rs. 8,768 in the preceding year to Rs. 35,551 appears also to call for some explanation. The Lieutenant-Governor would have expected that the remissions under this class would show little variation in successive years.

8. Turning to the question of the uncollected balances, the Lieutenant-Governor observes that the balances on permanently settled estates amounted to 3·03 of the demand, and as more than half of the balance is due from wards' estates, which are not liable to sale in realization of arrears, the result is not unsatisfactory. Above a lakh of rupees are outstanding in Tirhoot, in consequence of the scarcity; but there is no doubt that this sum, and, indeed, all the arrears shown against permanently settled estates, will eventually be recovered. In estates of the second class, the balances in Orissa and Midnapore are unimportant, but in the remaining districts, with a demand of about 7¼ lakhs, the arrears amount to nearly 25 per cent. In estates the property of Government the result was still more unfavorable, the balances being no less than 31 per cent. These figures show the necessity of insisting upon greater punctuality being observed in collections both from temporarily settled estates and from estates the property of Government, and it is to be hoped that the orders which the Member in charge proposes to issue on the subject will have a salutary effect. The Lieutenant-Governor trusts that in the next annual report the Board will be able to show that this defect has been effectually remedied, as it is one which cannot be permitted to continue. In Government estates in Bengal, managed on the tehsildaree system, there appears no reason why the demand should not be realized as regularly as is the case in the districts of Assam.

9. The sales of Government estates during the year were insignificant, but orders have been passed, by the gradual operation of which small detached estates will be sold after resettlement, and those only will be retained which can be brought under the tehsildaree system, or be managed direct by the Collector or sub-divisional officers.

10. The settlement operations of the year resulted in a net increase of revenue amounting to Rs. 51,090. The most important settlements were in Midnapore, Hooghly, and Backergunge. The settlement of some large estates in Midnapore is still in progress, the area amounting to about 500 square miles. In many districts settlement operations were much retarded by the pressure of work arising out of the famine. With regard to the difficulty noticed in paragraph 51 of the report, as having been felt in the resettlement of chur lands in Noakholly, it appears clear to the Lieutenant-Governor that the farmers could have had no power to create tenures for any longer period than the currency of their own leases, and that the rights both of Government and of the actual cultivators should be duly enforced in any resettlements that may be made.

11. The Lieutenant-Governor regrets that he is obliged to animadvert on the fact that the fund for the improvement of Government estates has been very imperfectly utilized during the year, and it would seem that the district officers, in some cases at least, have failed to understand the orders regarding its distribution. It may be hoped that the revised rules, which are stated to be now under the consideration of the Board, will clear up any doubts which at present exist. The officers in charge of these estates must understand that this Government property should be managed in an improving spirit, so as to present a model to the zemindaree estates around.

12. The paragraphs of the report which deal with the subject of irrigation and drainage will be considered in the Irrigation Branch of the Department of Public Works.

13. Under instructions from the Secretary of State, the Member in charge was requested specially to notice in this year's report the subject of the new subordinate executive establishments. The Lieutenant-Governor is glad to find that the general opinion regarding these establishments is favorable, and that they are reported to have done good service not only in work connected with the scarcity, but also in statistical inquiries, settlements, and miscellaneous revenue business.

14. The statements which show the working of the sale provisions of Act XI of 1859 and Act VII (B.C.) of 1868, sufficiently prove that the stringency of these laws is so tempered by the lenient and considerate manner in which they are administered by the officers of Government that they do not produce any real hardship to proprietors of estates. In 4,337 instances during the year estates became liable to sale for default in the payment of revenue. But in 3,808 of these the property was exempted from sale, and recourse was actually had to sale in only 529 cases. The corresponding number was 1,005 in 1873-74, and 762 in 1872-73. More than half of the sales which took place were of estates in the district of Chittagong, in which there is an excessive number of petty mehals. In fifty-two cases the property put up for sale was purchased on behalf of Government, these being generally small and valueless estates. Appeals against sales were preferred in 35 cases, or in one case out of every 15. Eight sales were annulled on the ground of irregularity of procedure, and in two cases Government was recommended to annul the sales on account of hardship. In the opinion of the Member in charge, an opinion which is shared by the great majority of local officers, the existing law does not in practice operate harshly upon proprietors, while tenure-holders would be sufficiently protected if they would only take the trouble to secure their tenures by legal registration. But it is found, in fact, that the registration provisions of Act XI of 1859 are very sparingly resorted to. Only 95 tenures were admitted to common registry, and 24 to special registry, during the year. The little care which is shown by the people to avail themselves of the simple and easy mode of protection afforded by the law is in itself a proof that the sale law is not administered in a manner to cause hardship or to excite apprehension.

15. The number of partition cases disposed of during the year was 374, of which all but 39 belonged to the three divisions of Bhagulpore, Patna, and Orissa. A Bill for the amendment of the law on the subject is now before the Legislative Council of the Lieutenant-Governor.

16. During the year an area of 2,278 acres of land was acquired for public purposes, for which compensation was paid in cash to the extent of Rs. 11,26,459, besides an abatement of annual revenue amounting to Rs. 416. Above seven lakhs of this total were paid for the purchase of the Dhurrumtollah Market, the cost being borne by the Calcutta Municipality. The purchases made by the Port Trust Commissioners amounted to Rs. 86,618. The only large sum paid by Government was one of nearly two lakhs for 5½ acres of land required for the extension of the Cossipore Gun Foundry. The Lieutenant-Governor has taken note of some suggestions made in the report for the amendment of some minor defects in the working of the law, and these will receive due attention whenever the subject comes under legislative consideration.

17. The proceedings of the year under the Waste Land Rules were unimportant, except in the Western Dooars, in which rules for the grant of leases of lands for tea cultivation were sanctioned by the Lieutenant-Governor. The principle of the rules is to grant a preliminary non-transferable lease for five years, on the condition that if during this period 15 per cent. at least of the area shall have been actually brought under tea cultivation, the lessee shall be entitled to a renewal for 20 years, and to renewals in perpetuity for similar periods, the renewed lease being transferable with the consent of Government. These precautions were considered necessary to prevent land being taken up by mere speculators, while the conditions were accepted by *bonâ fide* planters as conferring a sufficiently secure title. Tea cultivation in the Dooars is rapidly extending, and the Lieutenant-Governor believes that this important industry will be judiciously encouraged by the rules which have been sanctioned. Supplementary rules for the grant of leases of ordinary arable land in the Dooars have been sanctioned by the Lieutenant-Governor since the close of the year.

18. Cases under the rent laws are now tried by revenue officers only in Julpigoree and Darjeeling, and in the districts of the Orissa and Chota Nagpore Commissionerships. The total number of cases varied little from that of the preceding year, a diminution in the Orissa districts and in Manbhoom being balanced by an increase in Julpigoree and in Lohardugga. The state of feeling between landlords and tenants is discussed at some length in the report. The Lieutenant-Governor observes that the number of notices of enhancement served through Collectors rose from 6,521 in 1873-74 to 9,343; while the number of notices of relinquishment remained nearly stationary, being 7,983 against 7,874 in the previous year. This increased number of enhancement notices is not necessarily a symptom of the growth of hostility between the zemindar and the ryot. In some parts of the country, as in the Orissa districts and in Shahabad, it merely shows that the landlords are beginning more generally to have recourse to legal, instead of to illegal, means of raising their rent-rolls. The Member in charge thinks that, on the whole, there are signs of a more reasonable spirit prevailing in the counsels of both landlords and tenants. But the Lieutenant-Governor observes that, in the eastern districts at least, the signs of this improvement are less marked than could be desired. In Pubna the unfriendly feeling between the parties has not died out, and has even extended to some villages in the district of Bogra. In Tipperah, Dacca, and Mymensingh the differences are still unsettled, and rents have in some cases been altogether withheld. It is hoped that the Bill for the prevention of agrarian disputes, which is now before the Council of the Lieutenant-Governor, will effect something towards the removal of these difficulties, by establishing a more simple and expeditious procedure than that of the existing law.

19. The receipts of sub-divisional treasuries were Rs. 2,90,54,220, and the disbursements Rs. 2,72,12,690, both sides of the account showing a large increase over the figures of the previous year. The system is reported to be of great advantage and convenience to the public, and it has recently been extended by the opening of several new sub-divisions with the sanction of the Government of India. A case, however, which occurred during the year in one of the Orissa districts, shows that the working of these sub-divisional treasuries requires to be carefully and closely supervised by officers in charge of districts.

20. The records in Collectors' offices are generally reported to be in good order. Revised rules for the keeping of English records were issued by the Board during the year, the main principle being to substitute classification by subject for classification by date.

21. The Member in charge has expressed himself satisfied with the manner in which the Commissioners of Revenue have performed their duties during the year. Messrs. Ravenshaw, Bayley, Cockerell, Lord Ulick Browne, Sir W. J. Herschel, and Colonel Dalton are specially commended. The Lieutenant-Governor desires to express his entire concurrence in the opinion recorded by Mr. Schalch of the value of the services of Colonel Dalton, who has now retired from Government employ. His Honor also notices with satisfaction the approval bestowed by the Member in charge upon the officers named in the concluding paragraph of the report. To Mr. Schalch himself the acknowledgments of Government are due for the care and ability with which he has continued to administer the department of Land Revenue.

By order of the Lieutenant-Governor of Bengal,

H. J. REYNOLDS,

Offg. Secy. to the Govt. of Bengal.

Rainfall, Weather, and State and Prospects of the Crops.

Statement showing Rainfall, Weather, and State and Prospects of the Crops in the different Districts of Bengal, as reported to Government during the week ending the 6th November 1875.

No.	District and date of return.	Rainfall at Sudder Station in inches.	Character of the weather, state and prospects of the crops, and state of health at date.
BENGAL.			
	Western Districts.		
Burdwan Divn. 1	Burdwan, Nov. 8,* '75	Nil.	The reports on the state and prospects of the crops received during the week ending 7th November are on the whole more favorable.
Burdwan Divn. 2	Bankoora, „ 6, „	Nil.	Dry weather. The prospects of the crops continue favorable.
Burdwan Divn. 3	Beerbhoom, „ 6, „	Nil.	Dry and clear weather. Reaping of early winter rice in progress. Harvest prospects are excellent all round.
Burdwan Divn. 4	Midnapore, „ 6 „	Nil.	Fine and dry weather. Every crop in the district is doing well so far as the district officer has learnt, excepting mulberry, which has been very poor during the year. A sixteen anna rice crop is expected.
Burdwan Divn. 5	Hooghly, „ 6, „	Nil.	Clear weather throughout. Wind from north and north-east. No change in the prospects of the crops; *e.g.*, high land rice is a little worse for want of rain; low land rice will do well.
Burdwan Divn.	Howrah, „ 6. „	Nil.	Fair weather; cold weather has set in. State and prospects of the crops are, favorable.
	Central Districts.		
Presidency Divn. 6	24-Pergunnahs, Nov. 8,† '75	Nil.	Seasonable weather. Crops promising well. Cultivation of cold weather crops progressing. Cholera has appeared at Diamond Harbour and Busseerhaut. Fever continues at Baraset and Barripore.
Presidency Divn. 7	Nuddea, „ 6, „	Nil.	Dry and hot in the middle of the day. Chillies will be better than was at first expected. All other crops are promising, but would derive much benefit from rain. Cholera is bad in the Alumdangah and Damurhudda thanas of the Chooadangah sub-division, and in parts of Kooshtea and Meherpore.
Presidency Divn. 8	Jessore, „ 6. „	Nil.	Weather cool; the sky was perfectly clear throughout the week. Prospects of the late rice and of all winter crops continue favorable.
Presidency Divn. 9	Moorshedabad „ 6, „	Nil.	Seasonable weather. State and prospects of the crops are good. Crops on high land however want rain. Prices are stationary. A few cases of cholera reported from Nowada. Fever is reported to exist to some degree in the Sudder sub-division.
Rajshahye Divn. 10	Dinagepore, „ 5, „	Nil.	Weather cool. Westerly wind. No prospect of rain at present. The crops especially those on the high lands, are suffering from want of rain. One case of cholera in Nowabgunj; three cases of small-pox in Hemtabad.
Rajshahye Divn. 11	Maldah, „ 6, „	Nil.	The weather has been occasionally cloudy in some places, but there has been no rain except a little in the north-east. The winter rice and *kalai* pulse, which had promised well, are now badly in want of rain. The late autumn rice and *rubbee*, or cold weather sowings, also require rain. Twenty-six attacks and 75 deaths from cholera were reported during the week; 70 of the deaths were in Kusba thana.
Rajshahye Divn. 12	Rajshahye, „ 6, „	Nil.	No rain during the week. The want of rain has injured the prospects of the *ropa*, or transplanted rice, in the North and West Burhind; other kinds of rice have not suffered particularly. *Rubbee* crops have nearly been sown, but will also require rain. Twenty-four cases of cholera have been reported during the week from Baulcah, Bilmaria, Soothia Charghat, and Bandaikharah: four proved fatal.
Rajshahye Divn. 13	Rungpore, „ 5, „	Nil.	Fair weather. There is little prospect now of an amelioration of the rice crop; the outturn will probably be an eight anna one. *Rubbee*, or cold weather crops, promise well.
Rajshahye Divn. 14	Bogra, „ 6, „	Nil.	Fair weather. State and prospects of the crops are good.
Rajshahye Divn. 15	Pubna, „ 6, „	Nil.	Clear and fine weather. State and prospects of the crops are good. Cholera present in a sporadic form in most of the thanas in the district.
Cooch Behar Divn. 16	Darjeeling, „ 5, „	Nil.	Bright sunny weather throughout the week. The want of rain is felt in the *Terai*, but no serious results are anticipated. The winter rice crop is now in ear. The crops in the hills are on the whole doing well.
Cooch Behar Divn. 17	Julpigoree, „ 6, „	Nil.	No rain in any part of the district since last report. Accounts have been received from all parts, except the extreme east of the Dooars. The prospects have not changed, *i.e.*, good in the extreme east of the Dooars, and bad in all other parts. Cholera still occurs here and there.
Cooch Behar Divn.	Cooch Behar, „ 4, „	Nil.	Fair weather. As there was no fall of rain during the week, the prospects of the late rice continue unfavorable. It is feared the outturn will not exceed nine annas. No correct estimate can however be yet formed.

* Telegram of the 8th November, received on the same day, shows rainfall during the seven days immediately preceding.

† Report of the 8th November, received on the same day, shows rainfall during the seven days immediately preceding.

	No	District and date of return.	Rainfall at Sudder Station in inches	Character of the weather, state and prospects of the crops, and state of health at date
BENGAL —(*Contd.*)				
		Eastern Districts.		
Dacca Divn.	18	Dacca, Nov. 8,* '75	Nil.	Weather close and unseasonable. Sunday overcast. Rain is wanted for the high land crops, but generally prospects are good. Sporadic cholera prevalent in most parts of the district and in the town.
	19	Fureedpore, „ 6, „	Nil.	The weather during the week has been fine and sensibly cooler Towards the close, however, it has been warm. The upland crops have suffered a little for want of rain. This want has been felt more owing to the early fall of the inundation; otherwise the crops are very good, and a good average crop is expected Cholera has broken out in a few places in the head-quarters and Madareepore sub-divisions. Medicines have been forwarded to these localities.
	20	Backergunge, „ 4, „	Nil.	Weather dry and rainless. State and prospects of the crop are fair generally. In parts, especially in Dukhin Shabazpore, rain is much wanted, and crops scorched. Cholera prevalent in Dukhin Shabazpore.
	21	Mymensing, „ 5, „	Nil.	No rain has fallen; the temperature during the latter part of the week has again been high State and prospects of the crops are generally favorable.
	22	Tipperah, „ 5, „	Nil.	Weather cool, clear, and dry, with north or north-westerly winds. Rain is much wanted for the late rice. Owing to the small rainfall in October, the ground is hard and caked, and the crop in many places appears withering for want of sufficient moisture.
Chittagong Divn.	23	Chittagong, „ 4, „	Nil.	No rain in the district; cool in the mornings, and very hot sun afterwards. Insects are still reported as damaging the rice crop, which much requires rain.
	24	Noakholly, „ 4, „	Nil.	Weather fair and cool; wind generally north. The *amun*, or late rice crop, is progressing favorably in the low lands; in the high lands it is suffering from want of rain. Several cholera cases occurred in the district.
	25	Chittagong Hill Tracts. „ 2, „	Nil.	Seasonable weather; foggy mornings and cold nights. The *joom* paddy harvest is nearly over. The paddy sown by plough cultivators is ripening in some places. Cotton is being gathered in small quantities.
		Hill Tipperah, „ 3, „	Nil.	The cold weather has fairly set in. No change in the state and prospects of the crops: *e.g*, the late rice crop is in a promising condition, but wants more rain.
BEHAR.				
Patna Divn.	26	Patna, Nov. 8,* „	Nil.	No rain yet, nor do there appear to be any prospects of it, except that the weather is hotter than it should be at this time of the year. Still, taking it all round, the Collector does not think that the crop will be much below an average crop. The health of the district is generally good, and though there has been a severe outbreak of cholera in a small tract of the Dinapore sub-division, it is dying out.
	27	Gya, „ 6, „	Nil.	Bright cloudless weather; very cool mornings and evenings; highest reading of the thermometer 87 8; wind north-west. All chance of rain is gone. Too late for irrigation to do any good to rice, which had hitherto withered for want of rain. Irrigated rice is doing fairly well in grain, cold-weather sowings germinating in most parts of the district. Prospects are much the same as last week.
	28	Shahabad. „ 6, „	Nil.	Weather fine and cold; west wind. No hope of rain. Rain is still wanted. Average rice outturn ten annas. Cold-weather sowings delayed for want of water. Canal irrigation is going on wherever possible.
	29	Durbhunga, „ 6, „	Nil.	Weather fine, with westerly wind, and nights cold. In the Mudhoobunnee sub-division the outturn of the rice crop will not exceed four annas; the rest of the district may yield a six anna crop. The *rubbee* crops in the Tajpore sub-division, which there constitute the main dependence of the cultivators, are reported to be flourishing, and in the Dulsing Serai thana jurisdiction, a great portion of which was inundated by the Ganges this year, will yield a twelve anna crop even without rain. Elsewhere the prospects of these crops are dependent on rain falling in time to preserve them from drying up.
	30	Mozufferpore, „ 5, „	Nil.	Dry weather; west wind. The prospects of the rice crop remain unchanged. The outturn for the whole district cannot exceed four annas. The *rubbee* crops are daily getting worse, and without early rain will probably not yield more than a three anna harvest.

* Telegrams of the 8th November, received on the same day, show rainfall during the seven days immediately preceding.

No.	District and date of return.	Rainfall at Sudder Station in inches.	Character of the weather, state and prospects of the crops, and state of health at date.
BEHAR.—(*Contd.*)			
Patna Div.—(*Contd.*) 31	Sarun. Nov. 6, '75	Nil.	Weather clearer and cooler; west wind prevailing. Prospects of crops have undergone no change since last report. There has been no rain, and at present there does not seem any promise of any. In the high lands the rice crop is being cut for fodder for cattle; in low lands it is coming into ear. Irrigation is being resorted to where practicable. The *rubbee* sowings are still in progress. The early sowings are germinating well. There is still moisture in the ground Fields are being prepared for indigo. Want of rain is generally felt all over the district. General health good.
32	Chumparun, „ 5, „	Nil.	Hot during the day and cool at night; the weather is not favorable for the growth of crops. There is no chance of rain. The rice crop, excepting in the low lands, will be a total failure, and if it does not rain soon the low land rice, too, will suffer materially. The *rubbee* has been sown, but it is not germinating well in high lands for want of moisture. The prospects of both these crops are not at all favorable, but there is no apprehension of much distress, inasmuch as the balance of the last year crops in hand would meet the demand.
Bhagulpore Div. 33	Monghyr. „ 6, „	Nil.	Weather set fair; no change since last week. An average eight anna crop of rice is expected only. *Rubbee* sowings are going on, but rain is much wanted.
34	Bhagulpore, „ 8,* „	Nil.	No improvement in the prospects of the crops to report. The Collector has left for Soopool, where the crops are said to be fast dying off.
35	Purneah „ 6, „	Nil.	Weather hot and close for the time of year. From the extreme north, where the rainfall has been more abundant, and from the south and west, where the land is low, a fair crop of winter rice is expected. The reports from the greater part of the Sudder sub-division, and from the south of Kishengunge, are very bad. The rice on the high lands is for the most part dried up, and is being cut for fodder. In some places there is no moisture in the ground for *rubbee* sowings, which are however being pushed forward wherever possible. The mustard is coming up, and looks well. Wild animals and rats are doing great damage to the crop near the Koosi, and the people are said to be too ill to watch their fields at night. Taking the district all round, an eight anna crop may be gathered; but this is the highest estimate. General health is very bad; both cholera and fever are prevalent.
36	Sonthal Perghs. „ 6, „	Nil.	The temparature has been high. It has several times looked like rain, especially at night, but none has fallen in the district. Weather dry, with occasional wind. No change in the prospects of the crops, except that the absence of rain during the past week is *pro tanto* detrimental to the sowing of the *rubbee* crops.
ORISSA.			
Orissa Divisions. 37	Cuttack, Oct. 30, '75	4·05	Moderate rain fall in the early part of the week. Weather clear since then, but more rain may be expected. The crops are in a very promising condition everywhere. Cholera diminishing, but not wholly ceased.
38	Pooree, Nov 4, „	·01	Weather cloudy, and beginning to be cold. The *lughoo*, or the first late rice, has begun to be reaped, yielding a fair outturn. The *sarud*, or the main late rice, is doing well. It is approaching maturity in Khoordah with favourable prospects. Miscellaneous crops are doing well.
39	Balasore, „ 5, „	Nil.	The prospects of the paddy crop are very satisfactory, as the weather continues fine.
CHOTA NAGPORE.			
	South-Western Frontier Agency.		
40	Hazareebagh, Nov. 5, '75	Nil.	Weather cold, seasonable, and set fair. The fall of rain reported last week came at a critical moment, and has been of immense benefit to the greater part of the district. About three annas of the *dhan* crop sown on the high land has been lost, but the rest, the greater breadth, has been saved. The *rubbee* crop is now being rapidly sown.
41	Lohardugga, „ 6, „	Nil.	Fine weather; quite seasonable. The late rice crop is now safe, and the harvest promises to be a good average one. In the sub-division of Palamow the spring crops will probably be very short, as a much smaller area than usual has been sown owing to want of rain.
42	Singbhoom, „ 5, „	Nil.	Seasonable. State and prospects of the crops are very favorable. District is free of any epidemic; but fever, which occurs at this season of year, is prevalent.
43	Manbhoom, „ 6, „	.. ..	Weather seasonable, but possibly a little warmer than usual at this time. The rice is being harvested. Winter crops have been sown. All appear to be doing well. The rice harvest will on the whole be a very good one.

* Telegram of the 8th November, received on the same day, shows rainfall during the seven days immediately preceding

Published for general information

CALCUTTA, STATISTICAL DEPT.,
The 9th November 1875.

H. J. S. COTTON,
Offg. Jr. Secy. to the Govt. of Bengal.

PRICES-CURRENT of Food-grains and Salt in the undermentioned

Number.	DISTRICTS	QUANTITIES PER RUPEE BY																	
		WHEAT.			BARLEY.			RICE, BEST SORT.			RICE, COMMON.			BULRUSH MILLET—CUMBOO, BAJRA				
		Present return.	Next preceding return.	Corresponding return of last year.	Present return.	Next preceding return.	Corresponding return of last year.	Present return.	Next preceding return.	Corresponding return of last year.	Present return.	Next preceding return.	Corresponding return of last year.	Present return.	Next preceding return.	Corresponding return of last year.		
	BENGAL.																	
	Western Districts	S. Ch.	S. Ch.	S. Ch.	S. Ch.	S. Ch.	S. Ch.	S. Ch.	S. Ch.	S. Ch.	S. Ch.	S. Ch.	S. Ch.	S. Ch.	S. Ch.	S. Ch.	S. Ch.	S. Ch.	S. Ch.
1	Burdwan	A 17 8	18 0	13 4	18 0	18 8	16 0	19 8	19 8	12 0	22 8	22 8	15 4	...	...	...			
2	Bankoora	B 19 0	19 12	13 12	22 8	22 8	21 0	16 0	15 0	12 0	17 8	15 12	14 0	...	...	...			
3	Beerbhoom	C 20 8	21 0	12 0	24 0	24 0	15 0	18 0	20 0	10 8	24 0	26 0	12 12	...	...	...			
4	Midnapore	12 0	12 0	12 0	...	...	...	13 0	13 0	12 0	16 0	16 0	14 0	...	...	...			
5	Hooghly	D 17 0	17 0	12 8	E 26 0 to 33 0	26 0 to 33 0	16 0 to 17 8	9 0	9 0	8 0 to 8 8	17 8	17 0	11 0 to 11 8	...	...	...			
	Howrah	16 0	16 8	14 0	...	...	...	12 8	12 8	10 8	16 0	17 0	13 8	...	...	...			
	Central Districts																		
	Calcutta	E 17 0	17 4	13 0	30 0	30 0	15 12	9 12	9 12	8 0	14 8	14 4	12 0	...	...	...			
6	24-Pergunnahs	16 0 to 17 12	16 0 to 20 0	10 8 to 11 10	E 22 8	23 0	16 0	F 8 0	8 0	8 4	13 5	13 5	11 0	E 135 0	...	...			
7	Nuddea	18 5	18 5	12 5	...	35 8	...	13 14½	13 5	10 0	16 13½	16 13½	14 8	...	...	...			
8	Jessore	G 18 0	18 8	12 5	...	...	...	13 5	13 5	10 10	20 0	20 0	12 12	...	...	...			
9	Moorshedabad	H 24 0	22 0	15 0	E 36 0	36 0 to 40 0	18 0	14 0	14 0	8 12	21 0	20 0	12 8	E 30 0	...	25 0			
10	Dinagepore	I 18 8	18 4	12 12	22 8	22 8	11 0	19 0	20 0	12 0	21 9 to 24 0	26 0	18 0	...	...	...			
11	Maldah	24 0	24 0	16 0	50 0	45 0	20 0	20 0	22 8	11 8	21 0	23 0	18 0	30 0	30 0	14 0			
12	Rajshahye	20 10	20 10	14 4	37 8	33 12	...	15 0 to 19 11	13 0 to 15 0	9 12 to 10 8	22 8 to 24 0	22 8 to 26 8	15 0 to 16 0	...	...	...			
13	Rungpore	J 22 8	22 8	12 0	...	...	...	11 4	11 4	7 7	19 2	18 0	18 0	...	...	...			
14	Bogra	16 8	16 8	10 8	...	...	...	18 0	19 0	7 8	24 0	24 0	18 0	...	...	...			
15	Pubna	24 0	24 0	14 4	...	...	...	13 0	12 0	7 8	25 0	24 0	13 8	...	...	...			
16	Darjeeling	K 8 0	8 0	6 0	4 0	4 0	7 0	4 0	4 0	4 8	13 0	12 0	8 0	...	...	...			
17	Julpigoree	L 12 0	13 0	9 0	...	...	...	13 0	13 0	8 0	20 0	21 0	13 0	...	...	...			
	Eastern Districts																		
18	Dacca	M 16 0	14 8	12 8	32 0	32 0	15 8	14 8	16 8	12 0	20 0	18 0	16 0	...	...	...			
19	Furreedpore	N 20 0	20 0	14 0	25 0	25 0	...	8 0	8 0	6 0	24 0	24 0	17 0	...	...	...			
20	Backergunge	...	...	...	...	...	...	O 15 0	14 8	11 0	18 0	17 0	13 0	...	...	...			
21	Mymensingh	P 12 12	12 12	10 4	...	...	...	16 0	16 0	8 8	19 0	19 0	13 0	...	...	...			

A In the interior prices range as follow :—Wheat 13 to 22-4 seers, barley 36 to 40 seers, best rice 12 to 18-12 seers, common rice 14 to 2 seers, and gram 18 to 24-8 seers per rupee.

B In the interior prices range as follow :—Wheat 18 to 20 seers, barley 18 to 40 seers, best rice 14 to 18 seers, common rice 17 to 21 seer maize 20 to 32 seers, and gram 16 to 20 seers per rupee.

C In the interior prices range as follow :—Wheat 20 to 24-4 seers, barley 24 seers, best rice 18 to 26 seers, common rice 22-8 to 28 see maize 37-8 seers, and gram 20 to 24-4 seers per rupee.

D In the interior prices range as follow :—Wheat 16 to 20 seers, best rice 9 seers, common rice 13-8 to 20 seers, and gram 16 to seers per rupee.

E In the interior only.

F In the interior prices range as follow :—Best rice 8 to 9 seers, common rice 13-4 to 20 seers, and gram 17-12 to 21 seers per rupee.

G In the interior prices range as follow :—Wheat 6 to 17 seers, best rice 13-8 to 16 seers, common rice 16 to 22 seers, and gram 16-5 to seers per rupee.

H In the interior prices range as follow :—Wheat 20 to 22 seers, best rice 14 to 23 seers, common rice 19-8 to 27 seers, and gram 24 to

I seers per rupee.

In the interior prices range as follow :—Wheat 22 seers, best rice 19 seers, common rice 25 seers, and gram 22 seers per rupee.

Districts of Bengal for the fortnight ending 31st October 1875.

THE SEER OF 80 TOLAS

GREAT MILLET—CHOLUM, JOWAR.			LESSER MILLETS—RAGI OR MURWA, AND CHENNA.			MAIZE OR INDIAN-CORN.			GRAM.			FIRE-WOOD.			SALT.			DISTRICTS.
Present return.	Next preceding return.	Corresponding return of last year.	Present return.	Next preceding return.	Corresponding return of last year.	Present return.	Next preceding return.	Corresponding return of last year.	Present return.	Next preceding return.	Corresponding return of last year.	Present return.	Next preceding return.	Corresponding return of last year.	Present return.	Next preceding return.	Corresponding return of last year.	
																		BENGAL
																		Western Districts.
S. Ch.	S. Ch.	S. Ch.	S. Ch.	S. Ch.	S. Ch.	S. Ch.	S. Ch.	S. Ch.	S. Ch.	S. Ch.	S. Ch.	S. Ch.	S. Ch.	S. Ch.	S. Ch.	S. Ch.	S. Ch.	
...	...	...	...	...	...	...	...	...	21 8	22 0	16 0	180 0	180 0	110 0	9 0	9 0	8 10	Burdwan.
...	...	...	...	..	...	35 0	37 0	26 4	20 0	20 0	15 0	320 0	320 0	440 0	5 12	8 12	8 2	Bankoora.
...	...	...	...	...	...	37 8	40 0	24 0	20 8	21 0	13 8	200 0	200 0	240 0	8 4	8 6	8 4	Beerbhoom
...	...	...	...	...	...	...	...	...	16 0	16 0	14 0	180 0	180 0	180 0	9 0	9 0	8 0	Midnapore.
...	...	...	...	...	...	...	...	...	22 0	23 0	15 0	120 0	120 0	120 0	9 0	9 0	8 0	Hooghly.
...	...	...	...	...	...	...	...	...	19 0	20 0	15 0	120 0	120 0	120 0	9 8	9 8	9 0	Howrah.
																		Central Districts.
22 0	23 0	16 0	...	...	...	24 0 E	24 0	16 8	19 0	19 0	16 0	120 0	120 0	100 0	8 0	8 0	8 0	Calcutta.
20 0	...	..	13 5 E	...	...	16 0	...	...	18 12	18 12	13 5	120 0	100 0	120 0	9 0	8 12	9 0	24-Pergunnahs.
...	...	...	...	...	...	.	...	...	26 5	29 0	15 4	100 0	100 0	110 0	9 2½	9 2½	8 10	Nuddea.
...	...	...	...	...	...	...	...	..	23 0	23 0	13 5	160 0	180 0	160 0	8 0	8 4	8 0	Jessore.
...	...	...	...	...	...	...	...	...	30 0	28 0	16 8	120 0	130 0	130 0	8 8	8 8	8 0	Moorshedabad.
...	...	...	...	...	...	...	...	...	24 0	24 0	13 8	180 0	180 0	170 0	8 0	8 0	7 12	Dinagepore.
...	...	...	...	...	...	35 0	35 0	20 0	25 0	25 0	16 0	180 0	180 0	120 0	8 4	8 4	8 0	Maldah.
...	...	...	...	...	...	30 0	28 12	30 0	24 0 to 28 2	22 0 to 23 8	16 0 to 17 4	240 0	240 0	300 0	8 5	8 5	7 15½	Rajshahye.
...	...	...	40 0 E	48 0	...	...	...	...	18 0	15 0	9 0	107 0	107 0	107 0	7 8	7 8	7 8	Rungpore
...	...	...	...	...	...	...	...	...	16 0	16 4	10 8	67 8	67 8	67 8	8 4	8 4	7 8	Bogra.
...	...	...	..	...	...	...	...	...	24 0	27 0	15 0	200 0	200 0	200 0	8 12	9 0	8 4	Pubna.
...	...	...	8 0	8 0	8 0	20 0	20 0	12 0	8 0	8 0	7 0	200 0	200 0	200 0	4 0	4 0	4 0	Darjeeling.
...	...	...	...	...	...	...	...	..	16 0	12 0	9 5	120 0	160 0	160 0	6 1	7 5	5 0	Julpigoree.
																		Eastern Districts.
...	...	...	...	.	...	...	...	...	20 0	20 0	14 0	100 0	100 0	100 0	8 14	8 14	8 8	Dacca.
...	...	...	...	...	...	...	...	...	15 0	15 0	13 0	...	...	...	8 0	8 0	7 8	Furreedpore
...	...	...	.	...	...	...	...	...	20 0	19 0	13 0	100 0	100 0	100 0	8 8	8 8	8 0	Backergunge.
...	...	...	...	...	..	...	...	...	17 0	17 0	11 12	...	...	...	8 8	8 8	8 0	Mymensingh.

J In the interior prices range as follow :—Wheat 16 to 24 seers, best rice 13 to 16 seers, common rice 20 to 22-8 seers, and gram 8 to 20 seers per rupee.

K In the interior prices range as follow :—Wheat 6 to 10 seers, best rice 4 to 14 seers, common rice 14 to 24 seers, lesser millets 16 seers, maize 20 to 40 seers, and gram 9 to 13 seers per rupee.

L In the interior prices range as follow :—Wheat 10 to 13 seers, best rice 10 to 20 seers, common rice 16 to 22 seers, and gram 8 to 13-3 seers per rupee.

M In the interior prices range as follow :—Wheat 20 seers, barley 40 seers, best rice 16 to 18 seers, common rice 17 to 22 seers, and gram 20 seers per rupee.

N In the interior prices range as follow :—Wheat 26 seers, barley 40 seers, best rice 9 seers, common rice 18 to 20 seers, and gram 16 seers per rupee.

O In the interior prices range as follow :—Best rice 14 to 19 seers, common rice 16 to 21 seers, paddy 30 to 32 seers, and gram 12 to 21 seers per rupee.

P In the interior prices range as follow :—Wheat 13 to 20 seers, best rice 10 to 16 seers, common rice 17 to 20 seers, and gram 10 to 17-12 seers per rupee.

Weekly Report of Rainfall compiled at the Meteorological Reporter's Office.

Divisions.	Districts.	Stations.	Rain from 17th to 23rd October 1875.	Rain from 24th to 30th October 1875.	Rain from 1st January 1875. Inches.	Rain from 1st January 1875. Up to date.	Remarks.
BENGAL.							
	Western Districts.		Inches.	Inches.		1875.	
Burdwan.	Burdwan	Burdwan	0·16	0·02	56·66	30th Oct.	
		Cutwa	0 27	Nil	58·30	ditto	
		Culna	0·42	Nil	48·52	ditto	
		Bood-Bood	0·20	Nil	43·61	ditto	
		Raneegunge	0·38	0·11	46 46	ditto	
		Jehanabad	2·62	0·05	45·40	ditto	
	Bankoora	Bankoora	3·71	0·01	57·93	ditto	
	Beerbhoom	Sooree	1·32	Nil	64·63	ditto	
		Hetampore	0·58	Nil	75 49	ditto	
		Jeypore	0·72	0·03	5·99	ditto ...	From 19th Sept. 1875.
	Midnapore	Midnapore	1·11	Not rec.	53·26	23rd Oct.	Not received 3rd to 9th Oct. 1875.
		Tumlook	0·10	ditto	56·41	ditto ...	Ditto ditto.
		Gurbetta	2·30	ditto	53·95	ditto ...	Ditto ditto.
		Contai { Dy. Collr.'s Office...	1·30	ditto	61·49	ditto ...	Ditto ditto.
		Contai { Exe. Engr.'s Office	0·67	Nil	69·02	30th Oct.	
	Hooghly	Hooghly	0·70	Nil	53·01	ditto	
		Serampore	0·32	0·15	50·47	ditto	
	Howrah	Howrah	0·61	0·20	59·89	ditto	
		Moheshrekha	0·17	Nil	39·71	ditto ...	From 31st May 1875.
	Central Districts.						
Presidency.	24-Pergunnahs ...	Saugor Island	2·70	0·20	73·56	ditto	
		Calcutta	0·37	0·25	59·02	ditto	
		Alipore { Dispensary ...	0·68	0·17	57·62	ditto	
		Alipore { Jail	0·72	0·14	57·16	ditto	
		Busseerhat	0·45	0·11	56·28	ditto	
		Baraset	0·34	Nil	63 38	ditto	
		Diamond Harbour ...	0·89	0·05	67·71	ditto	
		Barripore	0·11	Nil	60·49	ditto	
		Satkhira	0·71	Nil	64·95	ditto	
		Barrackpore	0·61	Nil	47·31	ditto	
		Dum-Dum	1·23	0·53	59·88	ditto	
		Kishnaghur	0·35	Nil	54·70	ditto	
	Nuddea	Bongong	0·99	Nil	62·44	ditto	
		Meherpore	1·15	Nil	51·00	ditto	
		Chooadanga	0·78	Nil	50·13	ditto	
		Kooshtea	0·45	Nil	55·92	ditto	
		Ranaghat	0·47	Nil	54·28	ditto	
	Jessore	Jessore	0·40	0·07	63·82	ditto	
		Nurrail	0·32	0·04	59·66	ditto	
		Khoolna	0·30	Nil	60·85	ditto	
		Jhenida	0·25	Nil	60·07	ditto	
		Bagirhat	Nil	0·09	75·01	ditto	
		Magoorah	0·12	Nil	64·82	ditto	
	Moorshedabad ...	Berhampore	0·92	Nil	54·60	ditto	
		Rampore Haut	1·32	Nil	57·88	ditto	
		Lallbagh	0·52	Nil	57 86	ditto	
		Jungypore	0·81	Nil	44·47	ditto	
		Azimgunge	0·10	Nil	52·09	ditto	
		Lallgolla	0·55	Nil	46·22	ditto	
		Kandee	0·37	0·01	54·77	ditto ...	From 14th Mar. 1875.
Rajshahye.	Dinagepore	Dinagepore	Nil	Nil	43·60	ditto	
	Maldah	Maldah	0·02	Nil	54·40	ditto	
		Chanchal	Nil	Nil	62·16	ditto	
	Rajshahye	Bauleah	0·45	Nil	49·00	ditto	
		Nattore	0·86	Nil	51·07	ditto	
	Rungpore	Rungpore	0·23	Nil	60·45	ditto	
		Bhowanigunge	Nil	Nil	52·72	ditto	
		Kurigram	Nil	Nil	18·27	ditto ...	From 25th July 1875.
	Bogra	Bagdogra	Nil	Nil	26·01	ditto ...	Ditto ditto. Not received 10th to 16th Oct. 1875.
		Bogra	0·04	0·51	57·81	ditto	
	Pubna	Pubna	0·48	Nil	50·08	ditto	
		Serajgunj	Not rec.	0·12	54·12	ditto ...	Not received 17th to 23rd Oct. 1875.
Cooch Behar.	Darjeeling	Darjeeling { Telegraph Office	ditto	Not rec.	101·82	15th Oct.	
		Darjeeling { Hospital ...	Nil	Nil	114·84	30th ,,	
	Julpigoree	Julpigoree	Nil	Nil	106·53	ditto	
		Boda	Nil	Nil	72·07	ditto	
		Buxa { Commissioner's Office	Nil	0·06	149·44	ditto	
		Buxa { Civil Surgeon's Office	Nil	Nil	154·02	ditto	
		Titalya	Nil	Nil	90·99	ditto	
	Cooch Behar Tributary States	Cooch Behar	Nil	Nil	90·40	ditto	

Divisions.	Districts.	Stations.	Rain from 17th to 23rd October 1875.	Rain from 24th to 30th October 1875.	Rain from 1st January 1875.		Remarks.
					Inches.	Up to date.	
BENGAL.—(*Continued.*)							
	Eastern Districts.		Inches.	Inches.		1875.	
Dacca.	Dacca ...	Dacca... Telegraph Office ...	0·19	Not rec.	66·34	23rd Oct.	
		Dacca... Hospital ...	0·22	Nil	59·42	30th „	
		Moonsheegunge ...	0·15	Nil	50·97	ditto	
		Manickgunge	1·59	Nil	55·00	ditto	
	Fureedpore ...	Fureedpore	0·22	0·09	68·51	ditto	
		Goalundo	0·53	0·08	63·37	ditto	
		Madaripore	0·19	Nil	64·38	ditto	
	Backergunge ...	Burrisal	0·08	Nil	68·02	ditto	
		Perozepore	0·15	Nil	74·05	ditto	
		Patooakhally	0 89	Nil	119·10	ditto	
		Dowlutkhan	0·32	Nil	110·46	ditto	
	Mymensingh ...	Mymensingh	0·04	Nil	80·13	ditto	
		Jamalpore	Nil	Nil	75·06	ditto	
		Atia	0·37	0 70	71·56	ditto	
		Kishoregunge	1·37	Nil	88·43	ditto	
Chittagong.	Chittagong ...	Chittagong Telegraph Office	0·60	0·60	140·30	ditto	
		Chittagong Jail ...	0·77	Nil	135·72	ditto	
		Cox's Bazar	0·06	0·82	147·86	ditto	
	Noakholly ...	Noakholly	0·65	Nil	119·81	ditto	
	Tipperah ...	Comillah	Nil	Nil	89·30	ditto	
		Brahmunberiah	1·17	Nil	78·29	ditto	
	Chittagong Hill Tracts	Rungamatee Hill ...	0·68	0·47	103·72	ditto	
	Hill Tipperah ...	Hill Tipperah	0·39	0·11	101·02	ditto	
BEHAR.							
Patna.	Patna ...	Patna	0·03	Nil	45·38	ditto	
		Behar	Nil	Nil	38·67	ditto	
		Barh	Nil	Nil	41·45	ditto	
		Dinapore ... Jail ...	Nil	Nil	39·58	ditto	
		Dinapore ... Cantonment ...	Nil	Nil	43·89	ditto	
	Gya ...	Gya	Nil	Nil	38·25	ditto ...	Not recorded 1st to 4th Aug. 1875.
		Nowadah	Nil	Nil	39·20	ditto	
		Arungabad	Nil	Nil	42·57	ditto	
		Jehanabad	Nil	Nil	32·68	ditto	
	Shahabad ...	Arrah	Nil	Nil	33·06	ditto	
		Sasseram	Nil	Nil	50·98	ditto	
		Buxar	0 51	Nil	42 63	ditto	
		Bhubooah	Nil	Nil	49·17	ditto	
	Mozufferpore ...	Mozufferpore	Nil	Not rec.	31·65	ditto ...	Not received 12th to 18th Sept. 1875.
		Hajeepore	Nil	ditto	56·27	ditto ...	Ditto ditto.
		Seetamurhee	Nil	ditto	26·07	ditto ...	Ditto ditto.
	Durbhunga ...	Durbhunga	Nil	Nil	45·82	ditto	
		Mudhoobunnee	Nil		34 76	ditto	
		Tajpore	Not rec.	Nil	43·04	ditto ...	Not received 10th to 23rd Oct. 1875.
	Saran ...	Chupra	Nil	Nil	32·44	ditto	
		Sewan	0·53	Nil	43 55	ditto	
	Chumparun ...	Motiharee	Nil	Nil	47·73	ditto	
		Bettiah	Nil	Nil	51·63	ditto	
Bhagulpore.	Monghyr ...	Monghyr	Nil	Nil	46·16	ditto	
		Begoo Serai	Nil	Not rec.	42·04	23rd Oct.	
		Jamoose	Nil	ditto	41·48	ditto	
	Bhagulpore ...	Bhagulpore	Nil	Nil	36·47	30th Oct.	
		Soopool	Nil	Nil	43 50	ditto	
		Muddehpoora	Nil	Nil	42 26	ditto	
		Banka	0·29	Nil	39 94	ditto	
		Sonbursa	Nil	Nil	42·68	ditto	
	Purneah ...	Purneah	Nil	Nil	44·16	ditto	
		Kissengunge	Nil	Nil	53·35	ditto	
		Arrareah	Nil	Not rec.	48·0	23rd Oct.	
	Sonthal Pergunnahs	Nya Doomka	1·09	Nil	55·33	30th „	
		Rajmehal	Nil	Nil	48 46	ditto ...	Not received 1st to 7th Aug. and 5th to 11th Sept. 1875.
		Deoghur	0·43	Nil	41·93	ditto	
		Jamtara	1·00	Nil	48·00	ditto	
		Godda	0·25	Nil	36·30	ditto	

Divisions.	Districts.	Stations.	Rain from 17th to 23rd October 1875.	Rain from 24th to 30th October 1875.	Rain from 1st January 1875. Inches.	Rain from 1st January 1875. Up to date.	Remarks.
ORISSA.			Inches.	Inches.		1875.	
Orissa.	Cuttack	Cuttack .. Telegraph Office	7·40	0·50	86 40	30th Oct.	
		Cuttack .. Hospital ...	9·50	0 75	91 92	ditto	
		Jajpore	6 15	Not rec	65 95	23rd Oct.	
		Kendraparah .. .	4 50	ditto	60·90	ditto	
		Jugutsingpore	7 80	ditto	33·05	ditto	Not recorded 2nd July to 11th Sept. 1875.
		False Point	4 40	0·20	87·10	30th Oct.	
	Pooree	Pooree	12·75	0·79	64 16	ditto	
		Khoordah	4·09	1·51	85·81	ditto	
	Balasore	Balasore . Exe. Engr.'s Office	2·02	0 47	53·03	ditto ..	From 16th May, and not received 26th Sept. to 2nd Oct. 1875.
		Balasore . Collector's Office	1·70	0·42	59·45	ditto	
		Bhuddruck	1·88	0 10	50·63	ditto	
		Jellasore	3 05	Nil	60 57	ditto	
		Sorah	3 81	0·08	61·98	ditto	
		Chaudbally	2·72	Nil	57·08	ditto	
	Cuttack Tributary Mehals	Sumbalpore	1·63	0·88	66·02	ditto	
	CHOTA NAGPORE.						
	SOUTH-WESTERN FRONTIER AGENCY.						
	Hazareebagh	Hazareebagh... Jail ...	0 94	0·02	43 52	ditto	
		Hazareebagh... Dispensary...	0 88	0·01	50·05	ditto	
		Pachumba	0·60	Nil	47·66	ditto	
	Lohardugga	Ranchee	0·93	0·03	59·03	ditto	
		Palamow	0 11	Nil	43 17	ditto	
	Singbhoom	Chyebassa	2·73	0·81	64·76	ditto	
	Manbhoom	Purulia	1·05	Nil	53·18	ditto	
		Govindpore	0 94	Nil	51·58	ditto	
	ASSAM & ADJACENT HILLS.						
	Sylhet	Sylhet	Nil	Nil	183·57	ditto	
	Seebsaugor	Seebsaugor	0·50	Not rec.	99·84	23rd Oct.	
		Golaghât	Not rec.	ditto	79·52	16th „	
		Jorehaut	0·30	ditto	85 05	23rd „	
		Nazeerah	0·41	ditto	92·60	ditto	
		Deopanie	0·58	ditto	81 05	ditto	
		Hattiepootie	Nil	ditto	84·74	ditto	
		Mazongah	0 39	ditto	78 67	ditto	
		Suntock	Nil	ditto	99 17	ditto	
		Cherideo	0·12	ditto	103·67	ditto	
		Benares	Not rec.	ditto	45·05	16th Oct.	
		Akyab	0·40	Nil	177·42	30th „	

CALCUTTA,
The 6th November 1875.

W. G. WILLSON,
Offg. Meteorological Reporter to the Govt. of Bengal.

Meteorological Telegraphic Report for the period 31st October to 6th November 1875

Stations.	Date.	Hour.	Barometer reduced to 32°.	Barometer reduced to sea-level.	Thermometer. Dry.	Thermometer. Wet	Humidity Sat.=100.	Wind. Direction.	Wind. Velocity.	Rain.	Clouds.	Weather initials.
Calcutta.	Oct. 31st	10	29·944	29·962	83·5	70·8	50	E N E	...	...	... ..	b
		16	29·816	29·834	85·5	71·4	47	N	...	...	.....	b
	Nov. 1st	10	29·980	29·998	80·0	69·3	55	N N W	...	...	.....	b
		16	29·870	29·888	84·0	68·6	41	N W	...	...	.....	b
	2nd	10	30·003	30·021	78·0	69 3	62	N W	...	...	.....	b
		16	29·888	29·906	82·4	69·0	47	W	...	...	.....	b
	3rd	10	29 986	30·004	79·5	70·8	62	S W	...	...	.....	b
		16	29 866	29·884	84 0	73·0	56	N	...	...	.....	b
	4th	10	29·985	30·003	79·8	72·0	67	W	...	...	C	
		16	29·887	29·905	84·4	71·0	48	S W	...	...	.....	b
	5th	10	30·055	30·073	79·8	72 0	66	N W	...	...	.....	b
		16	29·939	29·957	83·0	71 5	54	S	...	...	.....	b
	6th	10	30·051	30·069	81·0	71·3	60	N N W	...	...	.....	b
		16	29 915	29·933	84 5	71·8	51	N N W	...	...	CS	
Saugor Island.	Oct. 31st	10	29·943	29·940	85	74	57	E N E	4·5	...	.....	b, m
		16	29·839	29·845	84	72	53	N N E	7·8	...	.....	b
	Nov. 1st	10	29 981	29·987	83	71	52	N N W	7 7	...	.....	b, v
		16	29 888	29 894	83	70	49	N N W	10·4	...	.....	b, v
	2nd	10	30·015	30·021	79	70	61	N N W	7·2	...	.....	b, v
		16	29·903	29·914	82	70	53	N W	6·2	...	.....	b, v
	3rd	10	29·990	30 005	79	71	65	N N W	7·7	...	.....	b, m
		16	29·888	29·894	83	71	52	N W	7·6	...	.....	b
	4th	10	29 993	29·999	80	74	74	N N W	4 7	...	C	b, m
		16	29·899	29·905	84	71	50	N N W	7·1	...	.....	b, m
	5th	10	30·050	30·056	81	72	62	N N W	5 9	...	C	b, m
		16	29·948	29·954	83	71	52	N W	8 7	...	.....	b, v
	6th	10	30·057	30·063	83	73	60	N N W	6·7	...	C	b
		16	29·930	29·936	84	72	53	N N W	9 0	...	K	b, v
Chittagong.	Oct. 31st	10	29·862	29 955	80	70	58	N	1·2	...	.....	b, m
		16	29 733	29 825	84	71	50	N W	5·4	...	... ..	b, v
	Nov. 1st	10	29·878	29·971	79	66	47	N N W	2·0	...	.....	b, m
		16	29 784	29·876	84	69	43	N W	4 4	...	.....	b, m
	2nd	10	29·898	29·991	79	70	61	N N W	2·0	...	.....	b, m
		16	29·809	29 901	84	74	60	W	4·1	...	K	b, v
	3rd	10	29·902	29·995	82	79	87	N	2·1	...	K, KS C	b
		16	29·796	29·888	85	77	68	W	2·2	...	CK, KS	b, v
	4th	10	29·874	29·966	83	77	75	N	0·6	...	CK	b, v
		16	29·801	29 893	86	75	57	W	2·9	...	K, KS	b, v
	5th	10	29 934	30 026	84	77	71	N N W	0·6	...	K, KS	b, m
		16	29·841	29·932	88	78	62	W N W	2 2	...	K, KS	b, v
	6th	10	29·970	30·063	80	76	82	N N W	0·7	...	KS, C	b, v
		16	29·846	29·938	87	74	51	N	1·0	...	.....	b, v
Madras.	Oct. 30th	10	29·916	29·946	88	80	69	E S E	6	...	.....	c
		16	29·803	29·833	85	78	71	E N E	7	...	.....	c
	31st	10	29·935	29 965	86	76	61	E N E	6	...	... ..	b, c
		16	29·837	29·867	86	75	57	N E by N	8	...	.....	b
	Nov 1st	10	29·979	30 009	87	77	61	E N E	7	...	.....	b, c
		16	29·887	29·917	87	77	61	N E	9	...	.....	c
	2nd	10	30·002	30·032	88	77	58	N N E	9	...	.....	b
		16	29·897	29·927	87	77	61	N by W	2	...	.....	b, c
	3rd	10	30·003	30·033	83	77	75	N N W	12	...	.....	b, c
		16	29·900	29·930	83	73	56	N by W	14	...	.....	b, c
	4th	10	29·995	30·025	83	67	39	N N W	14	...	.....	b, c
		16	29·889	29·919	83	71	52	N by E	12	...	.....	b
	5th	10	30 007	30 037	82	73	59	N N W	9	...	.....	b
		16	29·909	29·939	82	73	59	N N E	11	...	.....	c
Cuttack.	Oct. 31st	10	29·863	29 945	85	77	68	W N W	0·3	...	CK	b
		16	29·765	29 847	87	76	58	N N W	1·1	...	K, CK, C	
	Nov. 1st	10	29·915	29·998	82	74	66	W N W	1·1	...	.....	b
		16	29·837	29·919	84	78	75	W N W	2·2	...	C, S	b
	2nd	10	29·966	30·049	79	68	54	W N W	0·9	...	.....	b
		16	29·845	29·928	82	67	43	N N W	2·3	...	.....	b
	3rd	10	29·939	30·022	78	68	57	W N W	0·7	...	.....	b
		16	29·825	29·907	83	70	49	W N W	2·3	...	C	b
	4th	10	29·929	30·012	80	71	62	W N W	0·7	...	.....	b
		16	29·833	29·915	84	69	43	N	4 5	...	.....	b
	5th	10	29·973	30·056	80	71	62	W N W	0·4	...	C	b
		16	29·883	29·965	84	71	50	N N E	5 7	...	.....	b
	6th	10	29·969	30·052	82	72	59	N	0 3	...	CK, C	
		16	29·865	29·947	83	72	56	N	2·7	...	CK, C	
Akyab.	Oct. 31st	10	29 882	29·903	83	77	75	N	2·4	...	.....	b
		16	29·752	29·773	85	77	68	W N W	4 0	...	.....	b
	Nov. 1st	10	29 912	29·934	82	77	78	N N W	2·3	...	.....	b, v
		16	29·828	29·849	85	79	75	W	5·8	...	.....	b
	2nd	10	29·962	29·984	82	76	74	E N E	2·2	...	.....	b
		16	29·836	29 857	85	78	71	N W	4·5	...	.....	b
	3rd	10	29·972	29·993	83	78	78	W	1·7	...	.....	b
		16	29·858	29·879	85	78	71	W	3 8	...	.....	b
	4th	10	29·956	29·977	85	79	75	N E	1·2	...	.....	b
		16	29·848	29·869	85	77	68	W	4·8	...	.....	b
	5th	10	29 996	30·017	84	79	79	E N E	2·0	...	.....	b
		16	29·901	29·922	84	75	64	S S E	4 0	...	.....	b
	6th	10	30·006	30·027	84	79	79	W	1·7	...	.....	b
		16	29·888	29 909	85	79	75	W	4·0	...	.....	b

* Velocity of wind in miles per hour.

CALCUTTA,
The 6th October 1875.

W. G. WILLSON,
Offg. Meteorological Reporter to the Govt. of Bengal.

Results of the Meteorological Observations taken at the Surveyor-General's Office, Calcutta, from 1st to 7th November 1875.

Month.	Date.	Mean reduced barometer.	Thermometer.			Mean dry bulb.	Mean wet bulb.	Computed mean dew-point.	Mean degree of humidity.	Wind.			Rain.	Moon's phases.	General Remarks
			Highest reading.	Lowest reading.	Max. solar radiation.					Prevailing direction.	Max. pressure.	Daily velocity.			
		Inches.	○	○	○	○	○	○			lb.	Miles.	In.		
Nov.	1st	29·908	85·0	70·0	141·0	76·9	68·9	63·3	0·64	W by N, N W, & W N W	...	84·5	.....	...	Clear.
	2nd	·936	83·8	69·0	141·2	75·7	68·4	63·3	·67	W N W & W	...	80·5	.....	...	Clear.
	3rd	·922	84·8	69·5	137·4	76·8	70·5	66·1	·71	S W & S by W	...	64·6	.....	...	Clear.
	4th	·929	85·8	72·5	139·2	77·9	71·3	66·7	·70	W S W, W, & S W	...	95·2	.....	...	Clear.
	5th	·985	86·0	70·0	130·0	76·7	70·7	66·5	·72	S E & S S W	...	57·4	.....	...	Clear. Slightly foggy at 6 and 7 A.M.
	6th	·983	86·0	70·6	137·0	77·5	70·5	65·6	·68	S W & W N W	..	79·2	.....	D	Clear, and cirrostrati. Slightly foggy at 9 and 10 P.M.
	7th	·961	84·5	71·2	137·7	77·0	69·7	64·6	·67	W, N W, & W by S	..	110·0	.....	...	Clear, and cirrostrati.

The mean barometer, as likewise the dry and wet bulb thermometer means, are derived from the twenty-four hourly observations made during the day.

The dew-point is computed with the Greenwich constants. The figures in column 10 represent the humidity of the air, the complete saturation of which being taken at unity. The receiver of the lower raingauge is 1½ feet, and that of the anemometer 70 feet 10 inches above the level of the ground. The velocity of wind, as indicated by Robinson's anemometer, is registered from noon to noon.

		○
The extreme variation of temperature during the past seven days	...	17·0
The maximum temperature during the past seven days	...	86·0
The maximum temperature during the corresponding period of the past year	...	87·3
The mean humidity during the past seven days	...	0·68
The mean humidity during the corresponding period of the past year	...	0·80
		Inches.
The total fall of rain from 1st to 7th ... by lower raingauge	...	Nil.
The total fall of rain from 1st to 7th ... by anemometer gauge	...	Nil.
Ditto ditto ditto, average of twenty-one previous years	...	0·31
Ditto ditto between the 1st January and the 7th November	...	59·89
Ditto ditto ditto, average of twenty-one previous years	...	67·22

GOPEENAUTH SEN,
In charge of the Observatory.

The 9th November 1875.

PUBLIC WORKS DEPARTMENT,—BENGAL.

GENERAL ESTABLISHMENT.—No. 567.—*The 6th November* 1875.

Statement showing heights over mean sea-level and low water on Rivers Ganges, Bhagiruthee, and Brahmapootra during the month of October 1875.

Date.		RIVER GANGES.														RIVER BHAGIRUTHEE.				BRAHMAPOOTRA.	
		Benares.		Buxar.		Dinapore.		Monghyr.		Sahebgunge.		Rampore Bauleah.		Goalundo		Berhampore.		Kishnaghur.		Gowhatty.	
	Miles.			90.		177.	87.	287.	110.	381.	94.	471.	90.	691.	120.			70.			
	Distance.			From Benares		From Benares	From Buxar	From Benares	From Dinapore	From Benares	From Monghyr	From Benares	From Sahebgunge ...	From Benares	From Rampore Bauleah ...			From Berhampore. ...			
		Height over low water.	Height over mean sea-level.	Height over low water.	Height over mean sea-level.	Height over low water.	Height over mean sea-level.	Height over low water.	Height over mean sea-level.	Height over low water	Height over mean sea-level.	Height over low water.	Height over mean sea-level.	Height over low water.	Height over mean sea-level.	Height over low water.	Height over mean sea-level.	Height over low water.	Height over mean sea-level.	Height over low water.	Height over mean sea-level.
1st	...	...	...	26'9"	196'07	22'0"	162'00	18'9"	120'60	21'8"	89'66	19'8"	61'66	16'8"	23'60	21'8"	64'06	21'5"	30'20	17'6"	166'26
2nd	...	...	...	24'4"	193 65	20'11"	160 91	18'5"	120'26	21'11"	89'91	20'1"	62'08	16'9"	25'69	21'10"	64'23	21'4"	30'13	18'5"	167'16
3rd	...	...	...	22'6"	191'82	19'0"	159 00	17'6"	119'35	21'0"	89'00	20'2"	62'16	16'10"	25'77	21'11"	64'31	20'11"	29'70	18 1½"	16'86
4th	...	...	...	21'1"	190'40	18'0"	158'00	16'2"	118'01	20'6"	88'50	20'9"	62 75	16'8"	25'60	21'10"	64 23	20'10"	29'63	16'9½"	165'56
5th	...	...	...	19'8"	188 96	17'10"	157'83	15'2"	117'01	19'5"	87'41	19'3"	61'25	16'7"	25'52	21'2"	63'56	20'8"	29'45	1½"	164'28
6th	...	...	...	18'3"	187'57	16'4"	156'33	14'3"	116'10	18'4"	86'33	19'0"	61'00	16'5"	25'35	21'4"	62'73	20'5"	29'20	15'6"	163'76
7th	...	...	...	17'11"	187'23	15'7"	155'58	13'4"	115 18	17'4"	85 33	18'10"	60 83	16'1"	25'02	19'6"	61'90	19'11"	28'70	15'0"	163'76
8th	...	...	...	17'7"	186'90	14'10"	154'83	12'7"	114'43	16'6"	84'50	17'1"	59'08	15'4"	24'27	18'4"	60'73	19'4"	28'13	14'1½"	162'86
9th	...	...	...	17'2"	186'48	14'2"	154'16	12'8"	114'51	15'9"	83'76	16'4"	58'33	14'10"	23'77	17'3"	49'81	18'7"	27'37	13'7½"	162'36
10th	...	...	...	17'0"	186'32	13'10"	153'83	12'0"	113'85	15'0"	83'00	15'8"	57'50	14'4"	23'27	16'4"	48'73	18'0"	26'79	12'11"	161'66
11th	...	...	...	14'0"	183'32	13'2"	153'16	11'4"	113 18	14'5"	82'41	15'2"	57 16	13'10"	22'77	15'8"	48'06	16'8"	25'45	12'11"	161'66
12th	...	...	...	13'6"	182'82	12'8"	152'66	10'0"	111'85	14'0"	82'00	14'11"	56'91	13'5"	22 35	14'11"	47'31	15'9"	24'54	11'9½"	160'56
13th	...	...	...	13'0"	182'32	12'1"	152'08	9'6"	111'35	12'4"	80'33	14'5"	56 41	13'2"	22 10	14'3"	46'83	15'0"	23'79	11'0"	159'76
14th	...	...	...	12'7"	181'90	11'9"	151'75	9'1"	110 93	12'3"	80'25	13'10"	55'83	13'0"	21'94	13'8"	46'08	14'4"	23'13	10'3"	159'16
15th	...	...	...	11'6"	180'82	11'3"	151'25	8'9"	110'60	12'1"	80'09	13'4"	55 33	12'8"	21 50	13'1"	45 48	13'9"	22'54	9'9½"	158'56
16th	...	...	...	11'6"	180'82	10'10"	150'83	8'3"	110'10	11'9"	79'75	13'0"	55'00	12'7"	21'52	12'9"	45'15	13'6"	22'29	9'3½"	158'06
17th	...	...	...	11'5"	180'73	10'7"	150'58	8'2"	110'01	11'11"	79'91	12'7"	54'58	12'3"	21'10	12'6"	44 81	13'1"	21'87	8'6"	157'28
18th	...	...	...	11'4"	180'65	10'4"	150'33	8'0"	109'85	11'6"	79'50	12'3"	54'25	11'10"	20'77	12'1"	44'48	12'7"	21'37	8'11"	157 68
19th	...	...	...	11 2"	180'48	9'11"	149'91	7'11"	109'76	11'3"	79'25	12'0"	54'00	11'6"	20 44	11'6"	43'90	12'1"	20'87	8'2½"	156'96
20th	...	...	...	10'9"	180'07	9'10"	149'83	7'9"	109'60	11'0"	79 00	11'8"	53 66	11'5"	20'19	11'5"	45'65	11'6"	20'29	7'11"	158 66
21st	...	...	...	10'6"	179'82	9'5"	149'41	7'6"	109'35	10'6"	78 66	11'4"	53'33	10'11"	19.85	11'11"	43'31	11'0"	19'79	7'6"	156'26
22nd	...	...	...	10'3"	179'57	9'2"	149 16	7'4"	109'18	10'6"	78'50	10'11"	52 91	10'5"	19'35	10'7"	42'98	10'7"	19'37	7'6"	156'26
23rd	...	...	...	10'0"	179 32	9'11"	148'91	7'0"	108 85	10'3"	78'25	10'10"	52'83	10'2"	19'10	10'4"	42 73	10'3"	19'04	7'6"	156 26
24th	...	...	...	9'9"	179'07	8 8"	148'66	6'10"	108'68	10'0"	78'00	10'8"	52'66	9'10"	18 77	10'1"	42 48	10'0"	18'79	7'5"	156 26
25th	...	...	...	9'7"	178'90	8'4"	148'33	6'7"	108'43	9'10"	77'83	10'6"	52'50	9'8"	18'60	9'11"	42'31	9'7"	18'37	6'6"	156'26
26th	...	...	...	9'3"	178 56	8'3"	148'25	6'7"	108'43	9'6"	77'50	10'4"	52 33	9'8"	18'60	9'9"	42'15	9'5"	18'20	6'9½"	155'56
27th	...	...	...	8'11"	178'23	8'0"	148'00	6'5"	108 28	9'3"	77'25	10'1"	52 08	9'7"	18'52	9'6"	41'90	9'2"	17'95	6'6"	155'26
28th	...	...	...	8'9"	178'07	7'9"	147'75	6'4"	108'18	9'1"	77'08	9'11"	51'91	9'0"	18'44	9'3"	41'65	8'11"	17'70	6'0"	154'76
29th	...	...	...	8'7"	177'90	7'8"	147'66	6'2"	108'01	8'9"	76'75	9'9"	51'75	9'4"	18'27	8'11"	41'31	8'8"	17'45	5'9½"	154'36
30th	...	...	...	8'6"	177'82	7'6"	147'50	6'1"	107'93	8'7"	76'58	9'7"	51'58	9'0"	17'94	8'6"	41'06	8'3"	17'04	5'5"	154'16
31st	...	...	...	8'3"	177'56	7'5"	147'41	6'0"	107'85	8'6"	76'50	9'5"	51'41	8'10	1777	8'5"	40'81	8'0"	16'79	5'3½"	154'06

J. E. T. NICOLLS, *Colonel*, R.E.,
Secy. to the Govt. of Bengal, P. W. Department.

Weekly Return of Traffic Receipts on Indian Railways

EAST INDIAN RAILWAY.—MAIN LINE.

Approximate Return of Traffic for week ended 30th October 1875, on 1,279¾ miles open.

	Coaching Traffic.			Merchandise and Mineral Traffic.			Total Traffic Receipts.	Total Train Miles.
	No. of Passengers.	Coaching receipts.		Weight carried.	Receipts.			
		Rs. A. P.	£. s. d.	Mds. Srs.	Rs. A. P.	£. s. d.	£. s. d.	
Total traffic for the week	89,813	1,55,647 14 3	14,267 14 5	684,646 30	3,59,028 15 9	32,910 19 10	47,178 14 3	*{46,373½ Coaching 62,358½ Merchandise.
Or per mile of railway	.....	121 10 0	11 3 0	.....	280 8 9	25 14 4	36 17 4	...
For previous 16 weeks of half-year	1,727,671	21,22,049 10 7	1,94,521 4 5	9,965,613 10	42,29,892 13 1	3,87,739 5 2	5,82,260 9 7	1,481,452½
Total for 17 weeks...	1,817,484	22,77,697 8 10	2,08,788 18 10	10,650,259 0	45,88,911 12 10	4,20,650 5 0	6,29,439 3 10	1,590,184½
Comparison.								
Total for corresponding week of previous year	105,134	1,65,891 14 8	15,206 15 2	608,703 20	2,70,710 5 9	24,815 2 4	40,021 17 6	*{42,091 Coaching. 44,048 Merchandise. 1,582 Return empty.
For mile of railway corresponding week of previous year ...	.....	129 10 1	11 17 8	.....	211 8 6	19 7 10	31 5 6	.
Total to corresponding date of previous year	1,898,902	24,31,185 0 3	2,22,858 13 6	13,403,595 20	57,71,201 7 1	5,29,026 15 11	7,51,885 8 5	1,938,040

* Added miles 2,098½ to Coaching, and 3,661½ to Merchandise short included in week ended 2nd October 1875.

EAST INDIAN RAILWAY.—JUBBULPORE LINE.

Approximate Return of Traffic for week ended 30th October 1875, on 223¾ miles open.

		Rs. A. P.	£. s. d.	Mds. Srs.	Rs. A. P.	£. s. d.	£. s. d.	
Total traffic for the week	3,427½	10,791 10 0	969 4 8	53,142 10	15,363 1 0	1,408 5 7	2,397 10 3	*{3,976½ Coaching. 3,249½ Merchandise.
Or per mile of railway	.....	48 3 8	4 3 5	.....	68 10 7	6 5 11	10 14 4	.....
For previous 16 weeks of half-year ..	63,579½	1,47,228 5 0	13,495 18 7	608,746 20	1,84,072 3 0	16,873 5 8	30,369 4 3	110,239½
Total for 17 weeks ..	67,007	1,58,019 15 0	14,485 3 3	661,888 30	1,99,435 4 0	18,281 11 3	32,766 14 6	117,465½
Comparison.								
Total for corresponding week of previous year	4,279	12,433 10 0	1,139 14 11	53,988 0	17,605 0 6	1,613 15 11	2,753 10 10	{4,117 Coaching. 3,347 Merchandise.
Per mile of railway corresponding week of previous year ..	.....	55 9 1	5 1 11	.....	78 10 11	7 4 3	12 6 2	.
Total to corresponding date of previous year	73,094	1,70,278 5 0	15,608 16 9	856,339 0	2,64,309 5 9	24,219 3 10	39,523 0 7	143,589

* Deducted miles 274½ from Coaching, and 172 from Merchandise, excess included in week ended 2nd October 1875.

EASTERN BENGAL RAILWAY.

Approximate Return of Traffic for week ended the 23rd October 1875, on 158¼ miles open.

	Coaching Traffic.			Merchandise and Mineral Traffic.			Total receipts
	Number of passengers.	Coaching receipts.		Weight carried.	Receipts.		
		Rs. A. P.	£. s. d.	Mds. Srs.	Rs. A. P.	£. s. d.	£. s. d.
Total traffic for the week	29,819	21,175 8 2	1,941 1 9	130,341 25	36,710 0 0	3,365 1 8	5,306 2 5
Or per mile of railway	188	133 13 0	12 5 4	823 26	231 13 7	21 5 4	33 10 2
For previous 16 weeks of half-year	477,461½	2,88,642 0 0	26,458 16 9	1,947,356 9	5,77,486 10 0	52,936 5 6	79,395 2 3
Total for 17 weeks ...	507,280½	3,09,817 8 2	28,399 18 6	2,077,697 34	6,14,196 0 0	56,301 7 2	84,701 5 5
Comparison.							
Total for corresponding week of previous year	31,951	20,157 9 10	1,843 18 11	132,815 28	36,535 1 2	3,349 1 0	5,194 19 11
Per mile of railway corresponding week of previous year	202	127 4 0	11 13 4	839 11	230 13 11	21 3 3	32 16 7
Total to corresponding date of previous year	487,658½	2,92,780 12 4	26,838 4 11	2,948,887 26	8,80,591 13 7	80,629 5 1	1,07,467 10 0

CALCUTTA AND SOUTH-EASTERN STATE RAILWAY.

Approximate Return of Traffic for week ended 30th October 1875, on 28 miles open.

	Coaching Traffic.			Merchandise and Mineral Traffic.			Total receipts
	Number of passengers.	Coaching receipts.		Weight carried.	Receipts		
		Rs. A. P.	£. s. d.	Mds. Srs.	Rs. A. P.	£. s. d.	£. s. d.
Total traffic for the week	9,408	1,173 0 0	117 6 0	20,152 0	626 0 0	62 12 0	179 18 0
Or per mile of railway	336	42 0 0	4 4 0	720 0	22 0 0	2 4 0	6 6 0
For previous 17 weeks of half-year	1,32,187	16,857 0 0	1,685 14 0	2,38,589 0	7,344 0 0	734 8 0	2,420 2 0
Total for 18 weeks ...	1,41,595	18,030 0 0	1,803 0 0	2,58,741 0	7,970 0 0	797 0 0	2,600 0 0
COMPARISON.							
Total for corresponding week of previous year	7,542	921 7 0	92 2 11	13,563 30	414 5 3	41 8 7	133 11 6
Per mile of railway, corresponding week of previous year	269	32 14 6	3 5 10	484 17	14 12 9	1 9 7	4 15 5
Total to corresponding date of previous year	1,31,423	16,884 5 10	1,688 8 9	2,15,355 35	6,611 5 9	661 2 7	2,349 11 4

NALHATI STATE RAILWAY.

Approximate Return of Traffic for week ended 30th October 1875, on 27¼ miles open.

		Rs. A. P.	£. s. d.	Mds. Srs.	Rs. A. P.	£. s. d.	£. s. d.
Total traffic for the week ...	1,101	625 0 0	62 10 0	1,298 0	208 0 0	20 16 0	83 6 0
Or per mile of railway	44	23 0 0	2 6 0	48 0	7 8 0	0 15 0	3 1 0
For previous 17 weeks of half-year	21,465	14,239 0 0	1,423 18 0	89,950 0	7,482 0 0	748 4 0	2,172 2 0
Total for 18 weeks ..	22,656	14,864 0 0	1,486 8 0	91,248 0	7,690 0 0	769 0 0	2,255 8 0
COMPARISON.							
Total for corresponding week of previous year	1,287	948 15 0	94 17 10	1,986 30	294 1 3	29 8 2	124 6 0
Per mile of railway corresponding week of previous year	47	34 13 2	3 9 8	729 6	10 12 8	1 1 7	4 11 3
Total to corresponding date of previous year	19,725	14,483 8 3	1,448 5 0	1,58,888 20	10,108 8 0	1,010 17 0	2,459 2 0

Printed and published by EDWIN MORRIS LEWIS, at the Printing Office of the Bengal Secretariat, No. 28, Chowringhee, in the City of Calcutta,—10th November 1875.

SUPPLEMENT EXTRAORDINARY

TO

The Calcutta Gazette.

THURSDAY, NOVEMBER 11, 1875.

OFFICIAL PAPERS.

Non-Subscribers to the GAZETTE *may receive the* SUPPLEMENT *separately on payment of Six Rupees per annum if delivered in Calcutta, or Twelve Rupees if sent by Post.*

SEA-BORNE TRADE OF BENGAL.

RESOLUTION ON THE ANNUAL CUSTOMS REPORT OF THE BOARD OF REVENUE FOR THE YEAR 1874-75.

REVENUE DEPARTMENT.—STATISTICS.

Calcutta, the 9th November 1875.

READ—

The Annual Customs Report of the Board of Revenue for the year 1874-75.

OMITTING the salt duty, which will appear in the Board's report upon the salt revenue, the Customs transactions of the year 1874-75 compare with the results of previous years as follows:—

	Receipts from Merchandise at			Total.
	Calcutta.	Chittagong.	Orissa Ports.	
	£	£	£	£
1840-41	324,127	991	180	325,348
1850-51	424,433	402	81	424,916
1860-61	1,356,703	4,301	1,311	1,362,315
1870-71	1,113,926	15,820	1,821	1,131,567
1871-72	1,052,152	17,767	759	1,070,678
1872-73	1,051,100	34,857	977	1,086,852
1873-74	959,712	24,071	5,108	988 894
1874-75	1,057,406	22,968	7,223	1,086,597

2. The total value of trade of the several ports is as follows:—

	Calcutta.	Chittagong.	Orissa Ports.	Total.
	£	£	£	£
1872-73	47,895,931	554,009	259,116	48,726,057
1873-74	50,137,031	476,721	589,846	51,203,599
1874-75	53,738,214	378,461	798,389	54,915,065

The following statement shows the aggregate annual value of the imports and exports of each port in the Bengal Presidency from 1871-72 to 1873-74; the details for 1874-75 of the minor ports are not available:—

Table shewing the aggregate annual value of Imports and Exports of each Port in the Bengal Presidency from 1871-72 *to* 1873-74.

Ports.	1871-72.			1872-73.			1873-74.		
	Trade with countries beyond Indian limits.	Trade with Foreign Ports in India.	Trade limited to other British Indian Ports.	Trade with countries beyond Indian limits.	Trade with Foreign Ports in India.	Trade limited to other British Indian Ports.	Trade with countries beyond Indian limits.	Trade with Foreign Ports in India.	Trade limited to other British Indian Ports.
	Aggregate value.	Aggregate value.	Aggregate value.	Aggregate value.	Aggregate value.	Aggregate value.	Aggregate value.	Aggregate value.	Aggregate value.
1	2	3	4	5	6	7	8	9	10
	£	£	£	£	£	£	£	£	£
Calcutta	47,859,839	12,032	7,332,515	41,329,061	10,885	7,794,283	40,358,816	9,135	11,631,857
Chittagong	165,003	32	359,172	306,107	173	458,485	326,327	292	498,021
Balasore	.....	.....	61,664	2,966	.....	27,917	2,171	.....	102,570
False Point or Cuttack	5,669	.....	131,913	1,193	71	165,833	20,252	106	199,973
Pooree	.....	.....	26,200	889	.....	26,159	7,032	.....	27,994
Dhamrah (sub-port of Balasore)	2,083	.....	31,996	2,167	.....	4,587	3,818	.....	24,209
Chandbali (sub-port of Balasore)... ...	.....	.....	.....	.....	.....	4,615	.....	.....	181,026
Chooramun (sub-port of Balasore)... ...	.....	.....	1,819	.....	.....	.....	1,200	.....	2,283
Lychunpore (sub-port of Balasore)... ...	.....	.....	14,378	.....	.....	19,501	.....	.....	11,784
Chancoa (sub-port of Balasore)	.....	.....	1,001	.....	.....	1,238	.....	.....	1,736
Sartha (sub-port of Balasore)	.....	.....	73	.....	.....	471	.....	.....	1,247
Suburnreeka (sub-port of Balasore) ...	.....	.....	1,919	.....	.....	1,505	.....	.....	2,459

THE PORT OF CALCUTTA.

3. Omitting the salt duties, the customs transactions of the port of Calcutta show an increase in duty of £97,693, restoring the total under this head to the amount received in 1871-72 and 1872-73.

Total value of trade.

4. The value of trade, 53¾ millions sterling, shows an increase of 3⅓ millions, following on an increase in 1873-74 of 2¼ millions over the preceding year. The increase is in the imports, which amount in round numbers to 25 millions, against 20¼ millions in 1873-74. More than four millions of the imports are due to bullion and specie, and £2,154,898 represent the value of the rice imported on Government and private account. On the other hand, there was a decrease of rather more than 4 per cent. in the exports, which fell from nearly 30 millions to a little more than 28½ millions. The total value of the exports and imports of Calcutta during the past three years is as follows:—

	Exports.	Imports.	Total.
	£	£	£
1872-73	29,908,937	17,986,994	47,895,931
1873-74	29,895,839	20,241,192	50,137,031
1874-75	28,628,262	25,109,952	53,738,214

5. *Export Trade.*—The following statement shows the exports of the principal articles of trade from Calcutta to places beyond British India during the past three years, and the fluctuation of trade during the past year:—

Value of Exports beyond British India.

	1872-73.	1873-74.	1874-75.	
	£	£	£	£
Opium	5,613,205	5,505,426	5,534,211	28,784 increase.
Jute	4,127,943	3,435,513	3,244,994	190,519 decrease.
Indigo	2,699,420	2,628,010	1,981,609	646,401 ,,
Hides and skins	1,815,557	1,757,891	2,033,995	274,104 increase.
Tea	1,507,561	1,730,266	1,905,832	519,474 ,,
Rice	1,685,170	1,352,290	1,048,556	303,733 decrease.
Oil-seeds	1,120,065	1,397,317	1,931,765	534,448 increase.
Raw silk	1,236,887	1,134,295	762,143	372,152 decrease.
Cotton	1,779,129	776,772	523,699	253,073 ,,
Gunny-bags, &c.	187,149	144,580	223,009	32,655 increase.
Saltpetre	528,012	459,125	491,338	32,215 ,,
Tobacco	74,504	94,756	184,272	89,516 ,,
Sugar	182,456	132,279	101,007	31,271 decrease.
India-rubber	143,691	115,754	96,620	19,134 ,,
Safflower	92,207	75,890	74,775	1,015 ,,
Bullion and specie	86,480	437,540	798,484	360,934 increase.

6. The Acting Collector of Customs, Mr. T. B. Lane, submitted his report before he left India on leave. Besides giving a report on the trade of the year, he has given a careful review of the progress of the import and export trade of the country, covering a period of from fifteen to twenty years and more, which the Lieutenant-Governor has examined with much interest.

7. The most important articles of export in the order of their value, including all the articles sent to both Foreign and Indian ports, are opium, jute, indigo, hides and skins, tea, rice, gunnies and gunny-cloth, oil-seeds, raw cotton, sugar, saltpetre, betelnuts, lac, wheat, tobacco, and india-rubber. The United Kingdom carries off the largest quantity of the exports, or about 36 per cent., except in the case of gunnies and betelnuts, of which Pegu and British Indian ports are the largest consumers. Excluding opium, China takes about 17 per cent. of the exports, mainly in the shape of raw cotton, saltpetre, manufactures of jute, and castor-oil. France takes about 4 per cent. of the total exports, consisting principally of saltpetre, tobacco, hides and skins, raw cotton, and lac. The Straits Settlements take manufactures of jute and betelnuts; the Persian Gulf takes rice and indigo; Ceylon, rice, vegetables, oil, and jute; Mauritius, rice and saltpetre; Aden, rice, twist, jute, hides and skins, tobacco, and indigo. The trade with America and Australia is noticed further on separately.

8. It is said that a large part of the exports from Bengal by sailing vessels is, however, not really destined for the United Kingdom, but finds its way from Bengal to the Continent in vessels which clear nominally for the United Kingdom, but call at British ports for orders, on receipt of which they proceed to their foreign destinations—Antwerp, Bremen, Hamburg, Odessa, and elsewhere. If foreign prices are higher or more remunerative than those ruling in the United Kingdom, the cargo is despatched accordingly to one or other of the continental or American ports. In the meantime the vessel is entered among the shipping arrivals, with its destination as "Awaits." It is not known what proportion of the cargoes exported from Bengal by the United Kingdom in reality finds its way to the Continent and America, but it must be considerable.

9. A consideration of the exports of opium is excluded from this Resolution, as the subject of opium is treated under a special report from the Board of Revenue.

10. Jute has risen from being a comparatively unimportant article of commerce to take the first position in the Calcutta trade list. It is known that, even in the last century, there were exports of jute to Europe, but the shipments were so insignificant

Jute.

that no separate accounts were kept in the Custom House. In the year 1828-29 a separate head was assigned, and the exports amounted to 18 tons, valued at £62. In the year 1835-36 the exports were 621 tons, and the value amounted to £3,694. It was not till eight years later that the exports reached even five lakhs in value. In 1850-51 the cultivation was largely extended, and 29,139 tons were exported, valued at £197,071. The cultivation appears then to have gone on steadily increasing, and five years afterwards the exports were valued at more than 32 lakhs; in 1858-59 they were over 50 lakhs, and in 1864-65 they exceeded 162 lakhs. From this year the trade declined somewhat to 1868-69, but it then increased again enormously, and reached, in 1872-73, the large total of 367,784 tons, valued at £4,127,943. A shorter crop in 1873-74 brought the value down to a little under three millions and a half. In 1874-75 the value has again been reduced to three millions and a quarter. This sudden check in the trade is attributable to over-production, and partly to inferior brands having got into the market under the influence of high prices, which encouraged the cultivators to extend their crops at the sacrifice of quality. The principal countries importing jute are the United Kingdom, North America, Bombay, and France. The other ports to which jute is sent are Amsterdam, Australia, the Cape, Ceylon, China, Italy, Madras, Pegu, the Straits Settlements, and Trieste.

Gunnies and gunny-cloth.

11. Manufactures of jute show a considerable increase of 17 per cent., which is mainly with the countries of Singapore and China. Forty years ago the value of the trade in gunnies and gunny-cloth amounted to only two and a half lakhs; it then increased rapidly till 1855-56, and for 16 years averaged more or less half a million. In 1872-73 the value exceeded three-quarters of a million, and next year exceeded one million. The primary trade is to British Indian ports. Bombay, Madras, and Burmah take far the largest portion of the exports. The foreign trade is mainly with the countries of North America, Straits Settlements, and Australia.

Indigo

12. The decrease in the value of indigo in the past year is due to short crops, chiefly ascribable to the drought in Tirhoot, Sarun, and Chumparun; where the outturn was less than 19,000 factory maunds, against an usual outturn of about 50,000 or 60,000 maunds. The total outturn was 25 per cent. short of the crop of 1873, and little more than half the crop of the great season of 1872. Although in Bengal Proper the area of indigo lands is now much reduced, in Behar it has increased, and the total annual outturn and export of the country is now hardly less upon an average than it was 30 years ago. The year 1844-45 is the greatest year on record; in that year the exports were 1,60,228 maunds, valued at £3,191,691; in 1872-73 the exports were 1,62,860 maunds, valued at £2,704,080. The average export may now be said to be about 1,00,000 maunds, valued at nearly two and a half millions sterling. During the last thirty years, the best indigo years have been 1843 (1,60,228 maunds), 1844 (1,29,483 maunds), 1848 (1,24,000 maunds, following the great inundation of the previous year, when the outturn had been only 92,000 maunds), 1855 (1,23,552 maunds), and 1872. In the last of these years the great crop was attributable to the fertilisation of the soil by the inundation of 1871. The smallest exports were in 1861-62, being 68,710 maunds, valued at £1,099,800. At this time there was a great depression in indigo cultivation, consequent on the disturbances of the two previous years. It is since 1868-69 that the value of indigo has gone up, and that the value of the trade has regularly increased in comparison with the quantity. The exports of 1874-75 were 74,083 maunds, being somewhat in excess of the quantity that was exported in 1861-62; but the value in that year was only £1,099,800, against £1,981,609 in 1874-75. The United Kingdom now takes about three-fifths of the Bengal indigo, France about one-eighth, North America and Trieste about one-fifteenth each, and Bombay and the Gulfs a comparatively small quantity.

Hides and skins.

13. Hides and skins take the next place in the catalogue of exports, averaging for the last three years about 1¾ millions in value. The trade in slaughtered hides is conducted by Mahomedans, and is a matter of keen business. Dacca, Cuttack, Midnapore, Burdwan, Purneah, Patna, and Durbhunga are the principal centres

of the trade in the interior of these provinces. The exports from Calcutta during the past four years are as follow:—

	Hides. No.	Skins. No.
1871-72	7,571,120	3,118,484
1872-73	7,003,395	2,785,109
1873-74	5,852,215	2,502,704
1874-75	6,510,265	3,118,031

Forty years ago the value of these exports was ten lakhs; in six years it had risen to twenty lakhs; in 1850-51 it was thirty lakhs; in 1861-62 it was sixty-four lakhs; in 1867-68 it was ninety-two lakhs. It then rose rapidly above a million sterling to its present average. The United Kingdom, North America, Italy, Trieste, and France are the main consumers.

Tea.

14. Tea calls next for consideration, as it is now fast assuming a place which will make it the second most important export from Calcutta. In 1839-40 its value was about one and a half lakhs, and there was no noteworthy improvement before 1855-56, when the value was nearly four and a half lakhs. In three years it had nearly doubled, and in 1862-63 it stood at eighteen lakhs. This progress continued, and in 1867-68 the value was over sixty-eight lakhs. Since then the further increase has been most rapid, and the value of tea has reached the present point of nearly two millions sterling, with every prospect of increase.

The following table shows the exports and valuation of tea from Calcutta during the past fifteen years, including both China and India teas. The re-exports of China tea are a very small item of the whole total:—

	lb.	£.		lb.	£.
1860-61	1,425,200	153,034	1868-69	11,496,530	860,441
1861-62	1,860,080	144,190	1869-70	12,747,961	1,016,978
1862-63	2,031,840	180,180	1870-71	13,191,256	1,083,502
1863-64	3,027,760	229,182	1871-72	17,238,852	1,358,858
1864-65	3,346,080	273,475	1872-73	17,750,328	1,523,527
1865-66	4,476,160	226,506	1873-74	19,289,859	1,693,564
1866-67	6,959,174	362,703	1874-75	21,097,641	1,923,533
1867-68	8,634,640	683,067			

The Collector of Customs is not able to state the extent of exports of tea from China to the United Kingdom in late years, but he believes that it amounts to about eight-times the quantity of the Calcutta exports. The United Kingdom has a virtual monopoly of the tea trade with British India at present.

Rice.

15. The effects of the scarcity upon the rice trade were briefly alluded to in the Resolution on last year's Customs Report. The following abstract of the export trade of rice from Calcutta, Orissa, and Chittagong during the past three years will show what the general results have been:—

Statement showing the Export Trade in Rice from Bengal during the years 1872-73, 1873-74 *and* 1874-75.

	1872-73.		1873-74.		1874-75.	
	Tons.	£.	Tons.	£.	Tons.	£.
From Calcutta ...	401,799	2,412,882	228,760	1,669,007	196,843	1,561,395
„ Orissa Ports ...	24,021	68,219	53,079	231,042	64,456	311,208
„ Chittagong ...	93,669	382,846	50,209	315,495	41,076	252,348
Total ...	519,489	2,863,978	332,048	2,215,444	302,375	2,124,951

It will be seen that there has been a remarkable decrease in the exports of rice from Calcutta and Chittagong, attributable to the scarcity; while on the other hand, in consequence of a favorable harvest in Orissa, the value of the rice exports from that province advanced from below seven lakhs to twenty-three lakhs, and from twenty-three to thirty-one lakhs in the course of the three years. The consuming countries principally affected have been the Mauritius, United Kingdom, Persian Gulf, West India Islands, Ceylon, and China. Exports to the United Kingdom, Persian Gulf, and Ceylon have fallen off largely, and the China trade has almost entirely ceased. There has been some decrease also in the quantities supplied to the Mauritius and the West India Islands. The Mauritius and Ceylon had recourse to Orissa ports, but

the supplies they obtained there, though large in comparison with the trade of Orissa, were small as compared with their ordinary transactions with Calcutta.

16. The value of rice exported from Calcutta reached its highest point in the year 1864-65, viz. four and one-eighth millions sterling. Forty years ago its value was as low as £200,000, but it steadily increased, till in ten years it exceeded half a million. It then decreased: but twenty years ago, in 1855-56, it exceeded one million. For the next nine years there was a further steady increase. The trade then fell off again, but it still retains the high average of about two millions sterling.

17. The exports of rice during the past two years have been exceptional. The total exports in 1872-73, which was a good ordinary year, amounted to 401,799 tons; in 1873-74 they amounted to 228,760 tons; in 1874-75 they amounted to 196,843 tons. In 1864-65, the year preceding the Orissa famine, when the exports were the largest on record, the total was 600,000 tons, and on the average they may be said now to amount to 350,000 tons, or about ten millions of maunds annually.

Export of rice to Indian ports.

18. The proportion of rice that leaves Calcutta for Indian ports is enormous. It ordinarily amounts to between 150,000 and 200,000 tons. In 1864-65 it amounted to 290,000 tons; but immediately after the Orissa famine, it fell off in an equally extreme proportion. At least three-quarters of this amount goes to Bombay, and some 30,000 or 40,000 tons goes to Madras. The exports to Indian ports were only 46,879 tons in 1873-74, and 60,632 tons in 1874-75. The Bengal exports in this respect form a very remarkable contrast to those of British Burmah, which province does not altogether export more than eight or ten thousand tons to Indian ports during the year.

To Europe.

19. The English and European exports on the contrary are very small, not exceeding 50,000 tons in the year, as against 400,000 or 500,000 tons from British Burmah. In 1873-74 the exports were 46,575 tons; in 1874-75 they were 25,704 tons.

To China.

20. The export to China is very indifferent in ordinary years, though it was stimulated in an extraordinary manner during the years 1862 to 1865, when there was generally a scarcity in the rice-producing countries of the East, and especially in China. There are few facts in the history of the rice trade more worthy of observation than that, when there was famine in China eleven years ago, the ordinary action of trade threw half a million tons of rice into the country from localities beyond sea,

To Mauritius, Straits Settlements, &c.

which do not usually export to China, in order to relieve the distress. The port of Calcutta exports very little to the Straits Settlements, which are naturally supplied from more neighbouring localities. It exports largely to the Persian and Arabian Gulfs some 30,000 or 40,000 tons. Calcutta and Chittagong combined supply the Mauritius, Bourbon, and the West Indies with all their rice. Bengal also, upon an average, supplies about half the rice imported into Ceylon and the neighbouring islands. The following statements show whence these importing places derived their supplies of rice during the year 1872-73, which may be accepted as an ordinary year, and during 1874-75:—

Statement of Exports of Rice into Ceylon, Mauritius, Bourbon, West Indies, and the Gulfs during 1872-73.

	Ceylon.	Mauritius.	Bourbon.	West Indies.	Gulfs.
	Tons.	Tons.	Tons	Tons.	Tons.
From Calcutta	28,479	103,420	5,593	24,928	35,502
„ Chittagong	41,402	17,726	1,616	3,960	.....
„ Orissa	871	.. ...	.....	.....	.....
„ Madras	81,120	605	202	129	2,385
„ Bombay	22	... ..	:	.....	16,409
„ Sindh	.....	.....	.....	. ...	1,520
„ Burmah	558	.....	.....	571	2,315
Total	152,452	121,851	7,411	29,588	58,131

Statement of Exports of Rice into Ceylon, Mauritius, Bourbon, West Indies, and the Gulfs during 1874-75.

	Ceylon.	Mauritius.	Bourbon.	West Indies.	Gulfs.
	Tons.	Tons.	Tons.	Tons.	Tons.
From Calcutta	4,706	44,307	3,007	16,493	25,858
„ Chittagong	17,332	15,883	933	382	.....
„ Orissa	3,036	7,446	.....	.....	167
„ Madras					
„ Bombay					
„ Sindh		Not at present available.			
„ Burmah					
Total ...					

Bengal rice finds its way wherever Bengal coolies emigrate, and no other rice seems able to compete with it in the market. In ordinary years Burmah does not export one single ton of rice to the Mauritius.

Qualities of Bengal rice and their destination.

21. The rice exported from Calcutta is divided broadly into three qualities—table rice, ballam, and moonghy; of these qualities table rice is of course the best. All parts of Bengal and Behar also supply their quota of table rice, though it is believed that the districts of Northern Bengal ordinarily supply the largest proportion. Ballam is mostly Backergunge and Eastern Bengal rice; the name may be supposed to be derived from the Chittagong boats of peculiar construction in which the rice is carried, called ballam boats. The moonghy is common or inferior rice. To the United Kingdom, the exports in the largest proportion are of table rice; and similarly to Bombay and Australia, where the rice is intended, in the first instance, as food for Europeans, the rice exported from Calcutta is table rice. To the Mauritius, however, the exports are ballam and moonghy, being in the proportion of 150 tons of ballam and 75 of moonghy to 15 tons of table rice, and the same to the Bombay and the West Indies. To the Straits, to Java, to the Maldives and Laccadives, to Ceylon, to Madras, and the Coromandel Coast and to the Gulfs the export is almost entirely in ballam rice.

22. The following table will show succinctly and exactly the general effect of the famine on the rice exports:—

Statement showing the total exports of Rice from Calcutta, month by month, during 1872-1875.

	1872.	1873.	1874.	1875.
	Tons.	Tons.	Tons.	Tons.
January	.....	41,764	41,300	52,774
February	.....	37,305	12,824	26,591
March	... ..	27,980	5,562	20,384
April	.....	26,058	7,174	.....
May	.....	19,078	6,381	.....
June	.....	17,155	7,401	.....
July	.....	16,418	5,107	.....
August	.....	16,821	3,122	.....
September	.. ..	21,385	9,072	.....
October	20,300	10,238	7,649	.....
November	27,298	9,264	11,553	.....
December	32,365	26,503	37,713	.....

Export of rice from minor Bengal ports.

23. The principal minor Bengal ports are Chittagong and sundry small ports, such as False Point, Balasore, Chandballee, &c., along the coast of Orissa. There was also, till recently, a small port in the Soonderbuns of Jessore, called Morrelgunge, the exports of which were included in the customs returns of the port of Calcutta. Morrelgunge was established as a port in 1870, and was only

open from the 1st of October of each year to the 30th April in the succeeding one: 4,082 tons of rice were exported during the season of 1872-73 from Morrelgunge for the Mauritius and Ceylon, and 1,322½ tons were exported in 1873-74; since that year the port has been closed. In the annexed table are shown the detailed exports of rice by sea from Chittagong and Orissa during the years 1872-73 and 1874-75:—

Statement showing the exports of Rice from Chittagong and Orissa during 1872-73 *and* 1874-75.

From Chittagong.	1872-73.	1874-75.	From Orissa.	1872-73.	1874-75.
	Tons.	Tons.		Tons.	Tons.
I.—To Europe—	.....	.....	I.—To Europe—	.....	.....
II.—To America—			II.—To America—	.....	.....
West Indies	3,960	382			
III.—To Africa—			III.—To Africa—		
Mauritius	17,726	15,883	Mauritius	.....	7,446
Bourbon	1,616	933	Bourbon	.....	.....
Total ...	19,342	16,816	Total ...	.....	7,446
IV.—To Asia—			IV.—To Asia—		
Aden	213	525	Aden	.....	294
Ceylon	40,079	17,332	Ceylon	554	3,036
Maldives, &c.	1,323	693	Maldives, &c.... ...	317	692
			Gulfs	.....	167
Total ...	41,615	18,550	Total ...	871	4,189
Total to Foreign Ports	64,917	35,748	Total to Foreign Ports	871	11,635
Total to Indian Ports .	28,774	5,590	Total to Indian Ports	15,178	13,777
Grand total of exports from Chittagong ..	93,691	41,338	Grand total of exports from Orissa... ...	16,409	25,412

Oil-seeds

24. Oil-seeds, divided into the main heads of lin, poppy, teel, mustard, and rape, show, taken together, an increase of 38 per cent. in the exports of 1874-75. In the previous year there had been a large increase also. The facts thus fully bear out the anticipations expressed by the Board of Revenue in the last year's report regarding the revival of the seed trade. Linseed is exported to an extent of about five-times as large as the other four kinds of oil-seeds put together. The value of the exports of linseed now exceed one million sterling. In 1840 the value was about two lakhs. In 1851 it was a quarter of a million, in 1862 it was three quarters of a million, and in 1864-65 it exceeded a million. The trade then slightly declined, but in 1870-71 it reached its highest point of one and three-fifths millions. In the Resolution on the Customs Report for the year 1873-74, the later and more important phases of this trade were fully explained. The main consuming countries are North America and the United Kingdom: and Calcutta has a strong competitor in Russia in exporting to both of these countries. Poppy-seed showed also, in 1873-74, a large increase, and in 1874-75 the value of the exports amounted to twenty-two lakhs, or a further increase of 34 per cent. Great Britain takes about three-quarters of the whole quantity exported, and France nearly all the rest. The Collector of Customs states that the seed is used largely in mixing with olive oil, and also for lighting purposes and for mixing with paint. Mustard-seed and rape-seed and teel-seed show also an increase. The figures of the export of mustard-seed show most extraordinary fluctuations year by year: in one year the trade will almost cease, and in the next amount in value to over ten lakhs of rupees. It appears that mustard and rape-seed, which were formerly distinct articles of trade, have of late years passed through the Calcutta markets under either name, much at the caprice of the trader.

Cotton.

25. Raw cotton is at the head of those articles of which the present value is less than one million; but till within the last two years it occupied a much higher position in the export trade. Forty years ago its value was over sixty-two lakhs, but it then declined greatly, reaching in 1849-50 the low point of two and a quarter lakhs. In 1850-51 there was a sudden increase to a quarter of a million; it then fell again; it was only one lakh in 1857-58, and only Rs. 41,000 in 1858-59. There was then a rise; and in 1862-63 the value rose enormously to one and a half millions. After some fluctuations the value rose to three and a half millions in 1871-72. Since then there has been a rapid decline in the exports from Calcutta, which is attributable to some extent to the fact that supplies which formerly went by Calcutta are now attracted to Bombay. The whole of the produce exported from Calcutta is the produce of Northern and Western India, and is not grown in Bengal. The present main consuming countries, in order of importance, are Great Britain, China, France, and Italy. The weak and uncertain character of the export trade during the earlier years shown above is due to the fact that the exports were confined to China, where internal changes from time to time affected the commerce of the country greatly. The decrease in the current year is entirely in the exports to China, the exports to other countries showing rather an increase. There is little prospect, however, of the exports from India of raw cotton showing an increase, as experience has shown that the short-stapled article of this country cannot compete successfully with the American supply.

Raw silk.

26. The exports of raw silk, it will be seen, have fallen off by 32 per cent. A steady decline in the Bengal trade has set in, which is supplemented by increased importations, chiefly from China. Different views have been advanced to account for this stagnation. Some consider that the cause of the decline is to be found in the languishing condition of the silk industry, as well as in the deterioration of the silk produced; others attribute the falling off in the trade to obstinacy on the part of native workers in silk in demanding too high prices in the face of the active competition with Bengal silk which was sent in from Europe, Japan, and China. Bengal silks are less appreciated, and fetch considerably lower prices than other silks in the European market, because of their general inferiority in point of quality, not only to those of Europe, but also to those of China; and it is believed to be the case that exportations from China and Japan to Europe have recently much increased.

Sugar.

27. Sugar stands now very much where it was forty years ago, at an average value of about half a million. There was a great rise in 1840-41, when the value of the trade reached over one and a half millions. This high value was preserved for more than twelve years, but recently it has receded. The exports are almost entirely to Bombay. There is a falling off in the current year's exports that affects mainly the market of the United Kingdom.

Saltpetre.

28. Saltpetre shows a steady improving trade from 1830 to 1860, and in 1862-63 the value of the exports came to nearly 84 lakhs. There has since been a gradual decline—the annual average now being only 42 lakhs—attributable to the imposition of a heavy export duty of Rs. 2 a maund. Those engaged in the trade were induced by the consequent rise in cost to look for some substitute, and this they succeeded in finding. There is a small increase of 7 per cent. in the current year, but there appears but little likelihood of any recovery of the exports above the present point, although the duty was removed in 1866. The exports are to the United Kingdom, China, Mauritius, and France.

Betelnuts.

29. Betelnuts show a small trade before the year 1854-55, in which year the value rose to more than half a lakh. There has since been an increase, until in the year 1873-74 the value of the exports amounted to £300,000. The exports are entirely to Pegu and to British Indian ports.

Lac.

30. Lac—although the export of dye, shell and button lac, in which it mostly leaves Calcutta, is a monopoly of Bengal—has never reached a higher point than £315,000. At this value it stood in 1865-66. The average quantity exported since 1860 has been

about 50,000 cwts.; the average value of the trade has been about a quarter of a million. In 1874-75 the exports show an increase of less than 2 per cent. The main consuming countries are the United Kingdom, North America, and France.

Wheat.

31. Wheat shows, from 1835 to 1855, an average export in quantity of about 15,000 cwt., and an average value of about £20,000. In 1855-66 the value first attained the considerable amount of £100,000; and although the total quantities decreased, the value remained fairly stationary for the next thirteen years under the influence of high prices. 1869-70 was a very exceptional year, in which the value of the exports fell to a little over £20,000. In January 1873 the duty on wheat was removed, and the year 1873-74 showed an export of more than 700,000 cwts., valued at about £192,000. In 1874-75 the exports were 282,722 cwts. valued at £120,501.

Oil.

32. The trade in oil is now a very steady one, and the Collector of Customs observes that the consuming countries of Great Britain, Australia, and China, with some of the British Indian ports, appear ready to take all that can be produced. The value of the exports of vegetable oils was £138,732 in 1873-74, and £187,489 in 1874-75.

Tobacco.

33. Tobacco, chiefly unmanufactured, is now valued at £184,272, thus showing an increase of 93 per cent. on the exports of 1873-74, which again showed a very large increase on the two preceding years. Tobacco was chiefly taken by the United Kingdom, France, Trieste, and Gibraltar. The quantity of tobacco exported in 1872-73 was 170,742 cwts., and 812,660 cheroots in number; in 1873-74 264,293 cwts., and 729,470 cheroots; and in 1874-75 363,684 cwts., and 1,337,800 cheroots; and the progressive increase shown in the export of this article is one of the most satisfactory features of the Calcutta export trade.

India-rubber.

34. India-rubber shows a further decline. The India-rubber trade seems first to have attracted attention in 1862-63. The exports are sent to the United Kingdom and to North America.

Safflower.

35. Safflower shows a hardly perceptible decrease; thus corroborating Mr. Money's anticipation that, in spite of forebodings, the demand would continue, as "Saffronine" has apparently not the same brilliancy as safflower, and is a less effectual dye.

Bullion.

36. The exports of bullion evince large fluctuations, showing an increase in silver and a decrease in gold. The United Kingdom received only £30 in gold, against £38,383 in 1873-74; and in silver only £97, against £145,000 in 1873-74. Ceylon, Mauritius, Singapore, and Penang received £655,402 of silver in the aggregate, against £208,625 in the previous year. Singapore and Penang received also copper to the amount of £6,862, against none in the previous year. The exports on Government account to foreign ports show no exports in gold, against £30,000 in 1873-74; and in silver the Government exports were none against none in the previous year. The total exports to all foreign countries amounted to £798,484, or nearly double the exports of the previous year, and exceeding the exports of every year since 1865-66. No explanation of these phenomena is afforded; but it is apprehended that the remarkable fluctuations of the year are attributable to the arrangements made in consequence of the large rice importations by Government.

37. *Import Trade.*—The principal imports in the order of their value are cotton-goods, salt, metals chiefly iron and copper), machinery, malt liquors, wines, spirits, and woollen-goods. The United Kingdom sends almost the whole of the foreign imports, or about 14½ millions; the other countries being China, £333,000, the Straits Settlements, £200,000; France, £133,000; Australia, £122,000; and America, £50,000. The contribution of China to the import list scarcely exceeds 2 per cent. of the whole imports; it consists of cotton and raw silk. The Straits Settlements send about 1½ per cent. of the

imports, chiefly tin, from the rich mines of the island of Penang. The imports from France come to little more than 1 per cent., consisting of silk piece-goods and wines.

38. The following statement will show the value of the principal imports into Calcutta from ports beyond British India during the past three years:—

Value of imports from ports beyond British India during the years 1872-73, 1873-74, and 1874-75.

	1872-73.	1873-74.	1874-75.	
	£.	£.	£.	£.
Grey cotton-goods	6,026,728	5,883,108	7,439,906	1,556,798 increase.
White cotton-goods	1,628,977	1,774,367	1,697,903	76,464 decrease.
Cotton twist	1,020,248	874,658	1,160,122	285,464 increase.
Turkey reds	476,224	438,943	576,068	137,125 ,,
Coloured piece-goods	808,126	530,532	494,335	36,197 decrease.
Total of cotton-goods ...	9,960,303	9,501,608	11,368,334	1,866,726 increase.
Woollen-goods	436,249	337,625	270,959	66,666 decrease.
Raw silk	7,175	8,451	11,959	3,508 increase.
Liquor	652,804	597,948	651,495	53,547 ,,
Salt	745,519	736,091	762,028	25,937 ,,
Metals	896,164	810,801	1,175,680	365,479 ,,
Machines and machinery	162,582	516,241	500,336	15,905 decrease.
Coal and other fuel	77,088	176,621	152,942	23,679 ,,
Specie and bullion	1,096,251	1,944,660	2,569,693	625,033 increase.
Government stores (including rice)	77,960	1,797,249	1,550,860	236,380 decrease.

39. As in the case of the exports of opium, so the imports of salt are excluded from consideration in this Resolution, as the subject is specially treated by the Board of Revenue.

Cotton goods.

40. The remarks of the Collector of Customs and of the Board of Revenue regarding the import trade into Calcutta are of great interest. Cotton-goods, under their several denominations of grey and white piece-goods, printed and coloured, Turkey red, American twist and yarn, occupy the first place in the list of imports. Cotton-goods represent the value of about half our imports, and yield about five-eighths of the total import duty on general merchandise, exclusive of salt. Of this trade the United Kingdom has the practical monopoly. In the course of twenty years the value of grey and white goods has, through many vicissitudes traceable to the Indian mutiny, the American war, reduction in price, and over-trading, advanced from 2½ millions to 8¼ millions, which is the average of the last four years. The Collector of Customs observes that there is a general opinion that during these years much injury has been caused by over-trading. There has always been a heavy stock on the market, and grey and white goods have, it is said, more than any other article, felt the effects of increased facilities of communication by telegraph between England and India. The trade is thought to have passed the point at which it could be profitably carried on with due regard to the actual requirements of the part of India which draws its supplies from Calcutta. Recently, however, there are signs which show that the imports will gradually fall to a point more nearly representing the demands of consumers.

41. The trade in printed and coloured goods stood in 1874-75, after a series of fluctuations, at about the same point as it had stood in 1859-60, and at about half the value it had reached in 1867-68. Over-trading in 1867 left heavy stocks in the market, and there are still no indications of a recovery, the value of last year's transactions having again fallen to the extent of 7 per cent. It would be a matter of congratulation if this decline, coupled as it is with a decrease up to 38 per cent. in the exports of raw cotton, and with a large increase of 43 per cent. in the importation of twist and yarn, could be traced to any extension in Bengal of the native cotton-manufacturing industry. The fact, however, remains that, taking all piece-goods together, the result is a net increase of 18 per cent. over last year's imports.

42. The trade in woollen-goods, confined also almost entirely to the United Kingdom, has considerably more than doubled itself during the past period of fifteen years, and now stands at something over a quarter of a million sterling. The trade supplies broad-cloth, blankets, braids, meltons, and various descriptions of goods, flannels, and merinoes, &c. The decrease observable in the imports is probably due to the accumulation of stock of 1872-73.

Woollen-goods.

43. There is an increase in the importation of raw silk, which is mainly derived from China.

Raw silk.

44. Spirits, wines, and malt liquors show an increase, following on a decrease in the previous year. Spirits are supplied from the United Kingdom and France. The United Kingdom supplies about four-fifths of the wine; France the remainder, chiefly in the class of clarets. The United Kingdom sends all the malt-liquor. In the course of the past fifteen years the value of each class of liquor has steadily increased, viz. spirits from £100,000 to £200,000; wines from £62,500 to £250,000; and malt liquor from £125,000 to £166,666. The greater part of the wines has always consisted of claret, sherry, champagne, and port in the above order.

Liquor.

45. Metals, which up to five years ago averaged a million sterling, suddenly fell in 1870-71 to half a million. In the past year 1874-75 there was, however, an increase of 42 per cent., as compared with the previous year, chiefly in iron and copper from the United Kingdom. The copper supplies are also drawn from Australia, China, and Japan. Tin from Penang also shows large transactions. The trade in metals, excluding Railway materials, after striking fluctuations, is now almost at the point at which it stood fifteen years ago. A similar remark is applicable to machinery. There has been a slight decline in the imports of machinery during the past year, following on the great increase of the previous year, occasioned by the establishment of jute-spinning mills, cotton-mills, and hydraulic-presses, and to the increased use of machinery in tea and indigo factories.

Metals.

Machinery.

46. Following on the favorable results of last year, there has been a decrease in the importation of coal from England. The quantity of coal imported into Calcutta during the past five years is as follows:—

Coal.

	Tons.
1870-71	63,938
1871-72	89,555
1872-75	48,714
1873-74	81,834
1874-75	62,757

47. It will be seen that the imports of bullion have very largely increased during the past year. The increase is ascribed to dispatches of silver from Germany, amounting to 1¼ millions, which followed the limitation sanctioned by several European countries of the amount of such silver to be taken by their mints during the year. The imports on Government account were all from British Indian ports, mostly from Madras, and amounted to £967,800. The total imports from all countries beyond British India amounted to £2,569,693, which barely exceeds half the average imports of the years from 1867 to 1871, although it is rather more than double the imports of the year 1872-73. The grand total of the gold imported in the past year amounted to £651,540, and of silver to £1,918,152.

Bullion.

48. As in 1873-74, so in 1874-75, the very large importation of rice on Government account is to be included among Government consignments. The total value of rice imported by Government from the foreign port of Saigon amounted in 1874-75 to £318,869. The following statement shows the importations of rice into Calcutta during the two exceptional years 1873-74 and 1874-75.

Government consignments—Rice.

Importation of Rice into Calcutta, 1873-74 and 1874-75.

	On Government account.		On private account.	
	Amount.	Value.	Amount.	Value.
1873-74.	Tons.	£.	Tons.	£
From foreign ports and other presidencies ...	171,844	1,364,151	5,068	40,449
From Bengal ports	10,888	85,998	18,143	136,151
Total ...	182,732	1,450,149	23,211	176,600
1874-75.				
From foreign ports and other presidencies	146,644	1,226,016	114,733	928,231
From Bengal ports	4,621	36,736	32,903	219,597
Total ..	151,265	1,262,752	147,636	1,147,828

Trade with North America.

49. Taking an average of the past few years, it may be said that Calcutta imports from North America an amount of goods valued at about £50,000, consisting of gunnies, ice, oil, and timbers; and exports hides and skins, jute, linseed, indigo, lac, saltpetre, and india-rubber, valued at about 2 millions sterling. The trade is a fairly steady one. In 1874-75 there was an increase both in exports and imports. There was an increase in imports, chiefly in cotton-goods and in mineral oils. The value of all the imports amounted to £111,272. The value of mineral oils imported last year was £45,000, consisting of kerosine and other oils of the same description, of which the consumption in Bengal has largely increased of late. The imports of ice showed a decrease, being 92,400 cwts., against 145,000 cwts. in the year 1873-74. There is a falling off in exports of rice, valued at £10,000 in 1873-74, and at £1,000 in the past year, attributable to the scarcity; and to the same cause may be ascribed the decline in gunnies, which were in great local demand for bags for transporting rice, and in consequence rose in price and prevented exports. The value of gunny-bags sent to America fell from £24,048 to £5,080; on the other hand, there was a considerable increase in the exports of the important items of jute, hides and skins, and linseed.

Trade with Australia.

50. Australia has sent to Calcutta the main articles of bullion, copper, horses, and coal, on an average value for the last six years of about £180,000. The exports from Calcutta to Australia have risen steadily in value in almost each year from £50,000 in 1869-70 to nearly £130,000 in 1874-75. The exports are principally gunny-bags, rice, castor-oil, and tea. In 1874-75 there was, however, a large decrease in both imports and exports. There were losses from horses in transit in the cyclone of the 15th October 1874, and there was a decrease in coal, machinery, and in bullion. Among exports, the famine occasioned a decrease in rice and in gunny-bags. The value of gunny-bags fell off from £83,613 to £48,912. It is an unsatisfactory symptom that the value of tea exports fell off from £6,985 to £3,670.

Inter-portal trade.

51. The total value of the whole of the trade between other British Indian ports and Calcutta may be roundly stated at 8½ millions sterling for the year 1874-75. The increase under both imports and exports is considerable. There are six ports included under Burmah, of which four have a large trade with Calcutta; Rangoon having the largest of all. Under Madras eighteen ports are included, of which eight have a large trade with Calcutta; Madras and Coconada have the largest. Under Bombay are included six ports, of which three have a fairly large trade; Bombay having, however, very far the largest. The imports from Burmah amounted in the past year to nearly five-eighths of the whole of the inter-portal traffic. As in 1873-74 this was the result of the importation of rice on account of Government, the value of which alone came to £733,788, or one quarter of the whole value of Burmah imports. There was a general increase during the

year in the value of raw cotton, and there was a decrease in grain and pulses and oils imported from Indian ports. In exports also Burmah takes the largest proportion of produce from Calcutta, or about as much as the other two presidencies together. There was a large decrease in the export of gunny-bags to Burmah from £526,900 to £157,800, attributable to the high prices created by the famine demand in Calcutta.

52. It must be remembered that the articles of inter-portal trade are all free of duty, and it is remarked by the Collector of Customs that the figures of trade cannot be accepted as accurate, so far as they relate to free exports. Nothing short of the deputation of a Preventive Officer on board every vessel bound to a British Indian port with free cargo will enable the Custom House to secure absolutely correct statistics of this portion of the trade. On board of all vessels bound for a foreign port a preventive officer is stationed, by whom every article passing over the side is carefully tallied; but with vessels carrying only free cargo to British Indian ports no such precaution is taken. The law leaves it to the discretion of the Collector to depute a preventive officer on board vessels of the latter class, and hitherto the deputation has been deemed unnecessary in the interests of the Government revenue, and condemned as involving a large expenditure.

53. The number of vessels entering the port of Calcutta during the past four years is as follows:—

		1871-72.	1872-73.	1873-74.	1874-75.
Vessels of all kinds	Number	1,109	1,118	1,359	1,319
	Tonnage	978,693	992,211	1,052,112	1,053,867
Steamers	Number	290	342	542	640
	Tonnage	279,692	347,130	465,277	554,206
Native craft	Number	169	161	275	219
	Tonnage	13,324	13,299	20,435	16,814
Suez Canal steamers (included in first two totals.)	Number	89	91	104	119
	Tonnage	109,175	121,534	161,660	192,692

54. It will be observed that there has been a slight decrease in the total number of vessels, accompanied by a slight increase in the total tonnage. The increase in the number of steamers is doubtless due in the first instance to the importations of Government rice; but there has also been a large increase in the number of steamers that have come through the Suez Canal. The rapidly increasing traffic through the Suez Canal is illustrated by the following statement:—

Value of Calcutta Trade viâ *Suez Canal.*

	1872-73.	1873-74.	1874-75.
	£	£	£
Imports	10,516,520	11,609,028	14,015,907
Exports	6,039,999	7,240,557	7,595,618
Total ...	16,556,519	18,849,585	21,611,525

PORT OF CHITTAGONG.

55. There is again a decrease observable in the transactions of the Chittagong port. The figures of the trade of the port for the past three years are as follows:—

	1872-73.	1873-74.	1874-75.
	£	£	£
Total Customs collection, exclusive of salt duty ...	35,891	25,344	22,968
	£	£	£
Value of exports	452,749	376,692	296,255
„ imports	101,260	100,029	82,206
„ total trade	554,009	476,721	378,461
Square rigged vessels entering the port Number ...	267	223	220
Tonnage ...	102,767	87,687	83,900

Rice exports from Chittagong.

56. The export trade from the Chittagong port consists at present almost entirely of rice. The following figures show the fluctuations during the last four years:—

	Mds.
1871-72	15,40,800
1872-73	28,23,255
1873-74	19,51,451
1874-75	12,26,960

57. During 1873-74 there was a great falling off: the high prices obtainable in Calcutta inducing the traders to take their rice there for sale. It was anticipated that in 1874-75 trade would revive, but it turned out otherwise, for less rice than usual was brought for sale, and prices continued high, and severe losses were experienced. The falling off is attributed by the Commissioner to two causes. The enormous rise in price of grain occasioned by the famine induced the villagers to sell all their surplus, leaving the ordinary margin of reserve to be met from the next harvest. This, to some extent, diminished the quantity for sale. Then, again, the ryots hoped that prices would rise again, and in this hope they would not part with their stocks. It is true they eventually had to sell, but by the time they acquiesced in the necessity of accepting lower rates the favorable season for undertaking a voyage to Chittagong had passed, and the south-west wind began to blow strongly at an earlier period than usual in the beginning of 1875. The boatmen were afraid to venture, and so it happened that rice was not obtainable in anything like the quantities that the result of the harvest led every one to anticipate.

58. The rice trade of Chittagong is chiefly in the hands of European merchants, but there are one or two native firms. The bulk of the rice comes from Tipperah, Noakholly, (including the churs of Sundeep, Hatia, &c.,) and the island of Dukhin Shabazpore, which belongs to Backergunge. A little rice from the district of Chittagong is said to be exported, but the merchants prefer the Tipperah and Noakholly grain, which, from the manner in which it is prepared, is better able to stand a long voyage. The ships that take away the rice from Chittagong are generally European or American. They either come in ballast or bring salt from Liverpool. A few bring earth-oil and sometimes timber (to order) from Rangoon. The rice is sent to Galle, Colombo, the Mauritius, Cochin, Bombay, and other Indian ports.

Tea.

59. The increase in the tea exports from Chittagong continues to be satisfactory. The annexed table shows the estimated value of the tea exported from Chittagong during the last four years:—

	Rs.
1871-72	2,52,141
1872-73	2,29,773
1873-74	3,01,477
1874-75	3,41,894

60. The principal decrease in the value of imports is in salt, which shows a total of £22,800, against a total of £39,819 in 1873-74; but in the quantities imported there is a small increase of 2,29,916 maunds against 2,27,542 maunds. This discrepancy is explained by a great depreciation in the market value of salt. There is a decrease in the importation of earth-oil from British Burmah, where the price of this article has risen.

61. Mr. Lowis, the Commissioner, has made the following observations on the condition and prospects of the Chittagong port. "The port," he points out, "is conveniently situated on the banks of the Kurnafoolee river, a short distance above the sea; there is abundant and commodious anchorage, and the trade is clearly capable of expansion. The one drawback to the increasing importance and prosperity of the port is its comparative inaccessibility so far as native craft are concerned: for boats coming from Tipperah, Noakholly, Dacca, and Backergunge have to round a point, before entering the river, where rough water is often encountered even during the hot weather, and where vessels are often lost. As a consequence, native boats venture here only during a short period, from December to March, the passage not being attempted after that even by the large balam boats. The period during which it is considered safe to make the voyage covers most of the rice season, but does not allow of a traffic in oil-seeds, jute, &c., being opened out, and this is a serious drawback to the expansion of trade." More than one proposal has been made to

remedy this drawback, of which the most reasonable appears to be to shorten the passage for boats from the north by opening out the Moishkhally Canal, which connects the port directly with the Bay of Bengal. This channel cuts across the long tongue of land, the rounding of which to enter the Kurnafoolee is so much dreaded, and affords a safe and expeditious route; but it has now, from neglect, partially silted up, and can only be used at high tides by small boats. The desirability of opening out this channel is warmly advocated by the Collector of Chittagong. The Commissioner, although he considers that money on such an object would be well spent, is yet not prepared with definite recommendations, but has promised a special report on the proposal. The submission of this report is still awaited by the Lieutenant-Governor.

ORISSA PORTS.

62. The Board of Revenue have furnished an account of the Orissa Ports in considerable detail. The progress of the trade of these ports has recently been rapid. New ports have been opened, existing ports improved, and inland communication extended. Each of the three districts within the division, viz. Balasore, Cuttack, and Pooree, has a port of its own, and Balasore and Pooree have subsidiary ports. The names of the Balasore ports are Balasore, Dhamrah, Chandbali, Chooramun, Sartha, Chanooa, Sooburnreeka, and Lychunpore. Of these, Chandbali was opened as recently as 1872, but the others were declared ports in 1858. False Point, the port of Cuttack, was opened in 1860. The Pooree ports, opened in the same year, are six in number, viz. Pooree, Davee, Sahandu, Meetacooah, Futtypore, and Nundla.

Cuttack.

63. False Point, situated at the mouth of the Mahanadi, about 70 miles from Cuttack, is not only the most important of the Orissa ports, but is also the best and safest port on the east coast of India. It possesses the natural advantages of being connected by tidal creeks with the whole coast-line, beside being accessible by five tidal rivers running inland. A light-house was erected there in 1826; but the advantages of False Point as a port are of recent discovery. Between 1860 and 1862 an agency was established there for the export of rice, and an attempt was made to open out the sea-board. In 1866, the year of the famine in Orissa, attention became more directed to False Point, and since that time much improvement has taken place. The harbour has been surveyed and deepened, the channels have been buoyed, and a canal has been opened connecting the port with the interior of the province. A proper chart, showing the means of access and supplying sailing directions, has been circulated at all the coast ports. Formerly no vessel approached the coast during the summer monsoon, but now the port is open throughout the year, and ships of large tonnage can lie in safety in all weathers. A Superintendent of Customs has been appointed with a suitable establishment. The British India General Steam Company make False Point a regular port of call. It is also becoming steadily visited by French ships from Mauritius, which take rice and oil-seeds for that place, and for Havre, Bordeaux, and other ports in France. During the last six years the value of the trade has increased from five to twenty-six lakhs of rupees, and the number of vessels visiting the port from 71 to 110.

Balasore.

64. Next in importance to False Point is Chandbali, an inland port on the Baiturni, the river running between the districts of Cuttack and Balasore. It is on the Balasore side of the river, about 25 miles from the coast, and though nominally subsidiary to Dhamrah, the port that guards the entrance to the estuary formed at the mouth of the Baiturni and Brahmini rivers, the influx of traffic there has quite overshadowed the transactions of the parent port. Steamers run there constantly from Calcutta, and passenger traffic has considerably increased. During the last year 55,650 passengers came and went. The value of the trade cannot be shown separately, but is included in the figures for the whole of the Orissa ports Steamers also run between Balasore and Calcutta, with a large and increasing trade both in goods and passengers. Balasore is situated on the river Boorabalong, about 16 miles from the coast. In the seventeenth century it was the seat of a considerable trade, which was, however, stopped by the formation of a sand bar across the mouth of the river. Recently the channels have been buoyed and marked, and the trade prospects are again hopeful. The passenger traffic during the year amounted to 4,026

persons. Sooburnreeka, at the mouth of the river of the same name, is not far from Pipli, a place which a few centuries back possessed a fine harbour with a free approach from the sea. During the south-west monsoon it is inaccessible to steamers, but is now and then visited in the fine season, between October 15th and March 15th, when a steamer not drawing more than nine feet of water can get over the bar at high tide. Any permanent improvement to the port would involve great engineering difficulties and cost, so that the prospects of reviving the once extensive trade are very remote. Sartha and Chanooa are small ports at the junction of two rivers, the Panchpara and Sarotha, which debouch into the bay a few miles below Sooburnreeka. Churamun is an open roadstead near the mouth of the Gummere river, a branch of the Konsbans, and Lychunpore is not far distant on a small creek of the same river. There is no foreign trade. Churamun port is silting up, and is not so much frequented as formerly. The harbour has been deepened and improved at the expense of a merchant of Balasore, but is still somewhat disturbed by deposits of mud and silt. Formerly there was a considerable export trade in rice carried on between many of the Balasore ports and the Madras coast, but it has ceased of late.

Pooree.

65. Pooree is merely an open roadstead, and is not safe for vessels during the south-west monsoon. It is therefore at a disadvantage as compared with the Balasore and Cuttack ports. All goods are landed through the surf in masula boats, and are received into a customs shed erected a year or two ago. The Pooree minor ports are not of much importance, the trade there being so insignificant that no establishment is kept up at them; but in the event of any ships calling there, the Collector at Pooree deputes one of his establishment from head-quarters to look after the landing or shipment of any cargo.

66. The following table indicates the progress of trade at the several Orissa ports during the last six years, the figures for the minor or subordinate ports being included in the general returns for each district:—

District.	Year.	Number of vessels entered.	Tonnage of vessels entered.	Value of imports.	Value of exports.	Total value of trade.
				£	£	£
Balasore...	1869-70	232	15,456	35,055	36,506	72,161
	1870-71	277	23,181	30,078	44,307	74,386
	1871-72	275	26,023	61,432	54,724	116,156
	1872-73	345	38,390	25,048	39,020	64,069
	1873-74	405	50,608	171,315	163,170	334,485
	1874-75	387	51,689	262,683	213,830	476,513
Cuttack ...	1869-70	71	41,741	31,076	18,673	49,749
	1870-71	105	59,744	103,235	66,976	170,211
	1871-72	86	72,525	90,013	47,570	137,583
	1872-73	75	69,999	84,954	82,142	167,097
	1873-74	106	86,597	114,289	106,043	220,332
	1874-75	110	118,875	91,165	170,047	261,213
Pooree ...	1869-70	37	6,576	4,831	22,524	27,355
	1870-71	21	5,426	2,294	22,392	24,686
	1871-72	33	4,553	7,354	18,846	26,200
	1872-73	31	5,316	7,495	19,553	27,049
	1873-74	33	10,371	3,523	31,503	35,027
	1874-75	32	10,553	5,436	55,225	60,662

67. The total value of trade of the Orissa ports for the past two years is shown in the following statement:—

	1873-74.		Total.
	Value of Imports.	Value of Exports.	
	£	£	£
Balasore	171,315	163,170	334,485
Cuttack	114,289	106,043	220,332
Pooree	3,523	31,503	35,026
Total ...	289,127	300,716	589,843
	1874-75.		
Balasore	262,683	213,830	476,513
Cuttack	91,165	170,047	261,212
Pooree	4,536	55,226	59,762
Total ...	358,384	439,103	797,487

68. It will be observed that there has been a general increase in the past year, both in the imports and especially in the exports. Orissa must necessarily be for some time more of an exporting than an importing province as the country itself produces nearly everything that the simple habits of the people require. The falling off in the value of the Cuttack imports is ascribed to a transfer of a portion of the trade to Chandballi, the subordinate port of Balasore. The principal imports into Orissa consist of cotton piece-goods, cotton twist, metals, bullion, and tobacco.

Rice exports from Orissa.

69. The outturn of rice in Orissa is largely in excess of the requirements of the province; and rice is in consequence the most important of the exports. The areas of Orissa districts are :—

Cuttack	...	3,179	square miles.
Pooree	...	2,110	ditto, deducting 313 square miles for the Chilka Lake.
Balasore	...	2,066	ditto.
Total	...	7,355	ditto.

70. From this, in the opinion of Mr. Ravenshaw, the Commissioner, one-third may be deducted for jungle, hills, and river beds, leaving 4,903 square miles or 3,137,920 acres as the approximately estimated area now under cultivation with food-grains; and taking the average yield at 12 maunds of paddy, or 7½ maunds of clean rice per acre, the annual produce of Orissa will be 23,534,400 maunds of rice, and this it is believed is a fair estimate.

71. The population of Orissa is as follows :—

	Inhabitants.
Cuttack ...	1,494,784
Pooree ...	769,674
Balasore ...	770,232
Total ...	3,034,690

72. The average consumption of food-grain may be taken at two-thirds of a seer per diem, or 6 maunds per annum for every man, woman, and child. This will give an annual consumption by the population of 1,82,28,140 maunds of rice. The result therefore will remain—

	Mds.
Estimated rice produce ...	2,35,34,400
Ditto consumption ...	1,82,28,140
Surplus ...	53,06,200

or say 53 lakhs of maunds available as a reserve, for waste, seed grain, and for export.

73. The exports of rice from Orissa are given by the Customs authorities for the past two years as follows :—

Exports to Ports beyond British India.

Districts.	1873-74.		1874-75.	
	Mds.	£	Mds.	£
Cuttack ...	56,360	11,353	2,12,494	40,598
Pooree ...	45,842	6,916	95,856	17,645
Balasore ...	42,858	6,464	18,830	2,630
Total ...	1,45,060	24,733	226,180	60,773

Exports to Ports within British India.

Districts.	1873-74.		1874-75.	
	Mds.	£	Mds.	£
Cuttack ...	2,73,394	51,602	2,07,678	44,422
Pooree ...	1,78,416	30,689	1,97,458	37,549
Balasore ...	8,48,082	124,016	10,22,338	1,68,361
Total ...	12,99,892	206,307	14,27,474	2,50,332
Grand total of sea exports ...	14,44,952	231,040	16,53,654	3,11,105

74. In addition to this there is a considerable export by land from southern Orissa into Madras, which is estimated at about two lakhs of maunds; and from Balasore there is an export northwards by land, which is estimated at about five and a half lakhs of maunds. The total exports of rice from the Orissa province were last year not less than 25 lakhs of maunds. But it must be remembered that last year the exports were very much the largest on record, and that in no previous year have the exports ever reached the quantities registered in 1873-74.

75. The Commissioner explains that the exports would have been still greater had it not been for the difficulty of transport to the coast for want of sufficient boats and deficiency of port appliances. The means of shipment by sea were occasionally wanting, and the ports having become overstocked with grain waiting for shipment, considerable loss was occasioned to shippers, and some grain was shipped in a damaged condition. It is said that the Orissa sea ports and sea routes were utilized during the past two years to the utmost extent of the carrying capacity of boats and shipping available. Mr. Ravenshaw looks to the seaboard rather than to canal communication with Calcutta as the proper and cheapest outlet for Orissa surplus grain; and even if produce can ever reach Calcutta as cheaply by canal as it can by sea, it is considered that the best interests of the country will be promoted by first completing those works which will give access to the ports, and the utmost possible facility for sea export and import.

76. Besides goods, there is a large and increasing passenger traffic between Calcutta and the Orissa coast, and particularly to Chandballee. The number of passengers travelling by steamer between Calcutta and Balasore and Chandballee rose from 45,773 in 1873-74 to 59,676 in 1874-75.

77. The Lieutenant-Governor observes that these facts leave no room for doubting that the trade of the province of Orissa is now established upon a sound and permanent basis. There was nothing abnormal in the occurrences of the year 1874-75; it was not a season of marked agricultural prosperity, and the extraordinary demand for rice for export, which had been caused in the previous year by the famine in Bengal, no longer existed. That under these circumstances the trade of the province should have exhibited so remarkable an expansion affords a good ground for believing that it will continue to show a steady development in the future. It is noteworthy that the increased value of the imported goods is very large, although not so large as the increased value of the exports. The improvements now in progress on the Government lands at Chandballee are likely to give a further impetus to trade by the establishment of warehouses and the construction of jetties. The levy of port dues at False Point has been lately authorized by the Government of India, and this measure, when carried into effect, will supply funds for the improvement of the harbour, and for the better provision of buoys and mooring appliances.

78. The Lieutenant-Governor's acknowledgments are due to Mr. Dampier, the Officiating Member of the Board of Revenue, for the care and efficiency with which he has supervised the important department of Customs during the year, and for the preparation of the Board's report, which contains a great deal of information, though in some respects it has been incompletely edited. The thanks of Government are especially due to Mr. Lane, the Officiating Collector of Customs at Calcutta, for his report. Mr. Lane has evinced great research and accuracy, and his report will always be referred to as a valuable history and record of the trade of this metropolis. The Lieutenant-Governor is also glad to acknowledge the services of the officers favorably brought to notice in the 59th, 93rd, 128th, and 129th paragraphs of the report of the Board of Revenue. Mr. J. D. Maclean, Deputy Collector of Customs at Calcutta, has efficiently discharged the duties of Collector during the recent absence of Mr. Lane on leave. Mr. Ravenshaw has, as in previous years, devoted his attention to the development of the trade of Orissa and its ports.

By order of the Lieutenant-Governor of Bengal,

H. J. S. COTTON,

Offg. Junior Secy. to the Govt. of Bengal.

[REGISTERED No. 29]

No. 46 of 1875

The Calcutta Gazette.

WEDNESDAY, NOVEMBER 17, 1875.

CONTENTS.

	Page.
PART I.—Orders and Notifications by the Lt.-Governor of Bengal, the High Court, Government Treasury, &c	1415—1431
PART IA.—Orders and Notifications by the Government of India	53—59
PART II.—Advertisements	1713—1740
PART III.—Acts of the Bengal Council	Nil.
PART IV.—Bills of the Bengal Council:— A Bill to provide for Irrigation in the Provinces subject to the Lieutenant-Governor of Bengal	473—484
PART V.—Acts of the Legislative Council of India	Nil.
PART VI.—Bills of the Legislative Council of India:— A Bill to amend the law relating to Merchant Seamen	257—258
BENGAL LIBRARY—Catalogue of Books for the quarter ending 30th September 1875	1—88
SUPPLEMENT No. 46	1303—1353

PART I.

Orders and Notifications by the Lieut.-Governor of Bengal, the High Court, Government Treasury, &c.

NOTICE.

IN honor of His Royal Highness the Prince of Wales' visit to Calcutta, and in order to afford Public Officers the opportunity of being present on the occasion, the Lieutenant-Governor is pleased to direct that all Cutcherries and Offices throughout Bengal shall be closed from Thursday, the 23rd December 1875, to Monday, January 3rd, 1876, both days inclusive.

Civil Officers of all Branches and Departments who may be desirous of leaving their Stations, and can be temporarily absent without detriment to the Public Service, must obtain permission in writing from their Superior Officers or from the Heads of their Departments, who will make proper arrangements for the temporary charge of Districts, Stations, and Offices. No application to Government for leave will be required. His Honor desires it to be understood that it is left entirely optional to gentlemen to avail themselves of this opportunity to come to Calcutta or to make such other use of the holidays as they please.

BELVEDERE,
The 8th November 1875.

C. E. BUCKLAND,
Private Secy. to the Lieut.-Govr. of Bengal.

NOTICE.

THE above notice includes all Offices under the Government of Bengal in Calcutta.

BELVEDERE,
The 16th November 1875.

C. E. BUCKLAND,
Private Secretary.

NOTICE.

GENTLEMEN wishing to see the Lieutenant-Governor on business are requested to write to the Private Secretary at Belvedere, stating the object for which an interview is desired.

BELVEDERE,
The 8th November 1875.

C. E. BUCKLAND,
Private Secretary.

ORDERS BY THE LIEUTENANT-GOVERNOR OF BENGAL.

REVENUE AND GENERAL DEPARTMENTS

No. 2148C.S

GENERAL.—*The 30th October* 1875.—Moulvi Mohamed Kamil, Deputy Magistrate and Deputy Collector, Chittagong, on leave, is allowed leave for one year, under Section 7, Supplement F of the Civil Leave Code, in extension of the leave granted to him under orders of the 28th September 1874.

The 1st November 1875.—Mr. Christopher Henry Vowell, Officiating Joint-Magistrate and Deputy Collector, Shahabad, is allowed leave for one month, under Section 21, Chapter VI of the Civil Leave Code.

Mr. Lawrence Barlow Roberts, Deputy Magistrate and Deputy Collector, on settlement duty in the Sonthal Pergunnahs, is allowed leave for one month, under Section 3, Supplement F of the Civil Leave Code, in extension of the leave granted to him under orders of the 5th ultimo.

Moulvi Dulleeluddin, Deputy Magistrate and Deputy Collector, Patna, is allowed leave for three months, under Section 3, Supplement F of the Civil Leave Code, with effect from the 23rd September 1875.

Baboo Jodu Nath Chowdry, Officiating Deputy Magistrate and Deputy Collector, employed on road cess work in Beerbhoom, is posted to the district of Backergunge

The 5th November 1875.—The Lieutenant-Governor is pleased to gazette the following appointments of officers in the Behar Mounted Rifles:—

Lieutenant Meredith Lloyd, to be Captain, *vice* Captain M. Halliday, resigned.
Serjeant Major H. M. Gale, to be Lieutenant, *vice* Lieutenant M Lloyd.

The 8th November 1875.—Mr. F. A. Chichester, Officiating Deputy Magistrate and Deputy Collector, Chittagong Hill Tracts, is allowed leave up to the 31st December 1875, under Section 9, Supplement F of the Civil Leave Code. in extension of the leave for three months granted to him under orders of the 11th September last.

The 10th November 1875.—Mr. Krishna Govinda Gupta, Assistant Magistrate and Collector, Backergunge, is allowed leave for two weeks, to enable him to attend the examination for high proficiency in Sanskrit to be held in Calcutta in January 1876.

Mr. James Francis Bradbury, Officiating Joint-Magistrate and Deputy Collector, Backergunge, is allowed leave for a fortnight in extension of the leave granted to him under orders of the 8th August last, to enable him to appear at the high proficiency examination in Hindustani held in Calcutta in October 1875.

Baboo Kedar Nath Ghose, who was, under orders of the 6th October 1875, appointed to be temporarily a Sub-Deputy Collector of the First Grade in the Burdwan Division, is posted to the district of Hooghly.

An extension of leave for six months on medical certificate has been granted by the Right Hon'ble the Secretary of State for India to Mr. A. A. Wace, C.S., Assistant Magistrate and Collector.

Mr. L. R. Forbes, Assistant Commissioner, Palamow, Lohardugga, is allowed leave of absence for one month, under Section 21, Chapter VI of the Civil Leave Code, with effect from the 20th November 1875.

The 12th November 1875.—The following officers are vested with the powers of a Collector under Act X (B.C.) of 1871:—

Colonel J. Emerson, Contonment Magistrate of Dinapore.
Mr. J. White, Deputy Magistrate and Deputy Collector, in charge of the Barh division of the Patna district.
Baboo Bemola Churn Bhuttacharjee, Deputy Magistrate and Deputy Collector, in charge of the Behar division of the Patna district.

Baboo Gobind Chunder Bysack, B.L., is appointed to act as Sub-Deputy Collector in Fureedpore during the absence, on leave, of Baboo Mohendro Chunder Mozoomdar, or until further orders.

Moulvie Willyut Hossein, Deputy Magistrate and Deputy Collector, in charge of the Bhubooah division of the Shahabad district, is transferred to the Sudder Station of that district.

Baboo Chunder Seekur Banerjee, Deputy Magistrate and Deputy Collector, Gya, is appointed to have charge of the Bhubooah division of the Shahabad district.

Mr. John Andrew Ricketts, Deputy Magistrate and Deputy Collector, Nuddea, is allowed leave for fifteen days, under Section 21, Chapter VI of the Civil Leave Code

The 15th November 1875.—Mr. Alexander Mackenzie, Junior Secretary to the Government of Bengal, having reported his return from furlough on the 14th November 1875, is allowed subsidiary leave for a period not exceeding thirty days to enable him to join his appointment.

The following gentlemen, who have recently been appointed to be members of the Bengal Civil Service, are appointed to be Assistant Magistrates and Collectors in the divisions and districts mentioned against their respective names :—

Mr. Arthur John Primrose, Bhagulpore Division, posted to the sudder station of the district of Bhagulpore.

,, Henry Farrer, Orissa Division, posted to the sudder station of the district of Cuttack.

,, James Drummond Anderson, Dacca Division, posted to the sudder station of Mymensingh.

Baboo Umbica Churn Roy Chowdry, Deputy Magistrate and Deputy Collector, Pooree, having rejoined his appointment on his return from leave, the unexpired portion of the leave granted to him under orders of the 23rd September last is cancelled.

Moulvi Moizuddin Ahmed, Settlement Deputy Collector, Durbhanga, is appointed to act as a Deputy Collector for employment on settlement work in the district of Bogra for the remaining five months of the current official year.

Mr. Thomas Cardy Mitchell, who has recently been appointed to be a member of the Bengal Civil Service, is appointed to be an Assistant Magistrate and Collector in the Bhagulpore Division, and is posted to the sudder station of the Purneah district.

Mr. Frederick George Millett, C.S., reported his return from furlough on the 14th November 1875.

The 16th November 1875.—Baboo Raie Churn Ghose, Sub-Deputy Collector, Manbhoom, is appointed to act as a Deputy Magistrate and Deputy Collector in that district till relieved by Baboo Kedar Nath Mullick. Baboo Raie Churn Ghose is vested with the powers of a Deputy Collector.

Mr. Harry Lee, Assistant Magistrate and Collector, Burdwan, is transferred to the district of Howrah.

Mr. William Fitzpatrick Meres, Officiating Magistrate and Collector of Dacca, will revert to his appointment as Officiating Joint-Magistrate and Deputy Collector, First Grade, Hooghly, on being relieved of his present duties by Mr. D. R. Lyall.

Mr. Frederick George Millett is appointed to act as Magistrate and Collector of Pooree.

Mr. William Henry Verner, C.S., is re-appointed to act as a Joint-Magistrate and Deputy Collector of the First Grade, and is posted to the district of 24-Pergunnahs, with effect from the date on which he joined that district.

Baboo Isser Chunder Mitter, Deputy Magistrate and Deputy Collector, 24-Pergunnahs, is appointed also to be a Deputy Magistrate and Deputy Collector in Jessore and Backergunge, for employment in the Soonderbuns.

The services of Mr. John Geoghegan, Secretary to the Board of Revenue, are placed at the disposal of the Government of India in the Department of Revenue, Agriculture, and Commerce.

ECCLESIASTICAL.—*The 15th November* 1875.—The Rev. Hanukh Dat, of the Gossner's (German) Mission at Tapkara, in the district of Lohardugga, is authorized, under Clause 5, Section 5 of Act XV of 1872, to grant certificates of marriage between Native Christians.

REGISTRATION.—*The 25th October* 1875.—The following transfers of Rural Sub-Registrars in the district of Jessore are made :—

Baboo Tarini Churn Banerjea, from Kaliya to Lukhipasa.

Moulvi Allaul Hukh, from Lukhipasa to Keshubpore.

Baboo Doorga Prosanna Das, from Keshubpore to Kaliya.

MEDICAL.—*The 10th November* 1875.—Surgeon-Major David Boyes Smith, M.D., Officiating Professor of Midwifery, Calcutta Medical College, is allowed leave for one month, under Section 21, Chapter VI, of the Civil Leave Code, with effect from the 15th November 1875.

The 11th November 1875.—Assistant Surgeon Shib Chunder Bose, attached to the Hutwa Charitable Dispensary, is allowed leave for two months, under Section 21, Chapter VI of the Civil Leave Code.

Assistant Surgeon Doorga Das Bhuttacherjee, a Supernumerary at the Presidency, is appointed temporarily to have medical charge of the Hutwa Charitable Dispensary during the absence, on leave, of Assistant Surgeon Shib Chunder Bose, or until further orders.

The 12th November 1875.—The services of Surgeon-Major F. P. Staples, Surgeon on the Personal Staff of the Hon'ble the Lieutenant-Governor, are replaced at the disposal of the Government of India in the Military Department from the 28th November 1875.

Surgeon G. Bomford was on duty at the Calcutta Medical College Hospital from the 6th September 1875, the date on which he was relieved of the duties of Officiating Resident Surgeon, Medical College Hospital, by Surgeon E. Lawrie, to the 6th October 1875, the date on which he relieved Dr. J. F. P. McConnell of his duties as Professor of Pathology and Resident Physician, Medical College Hospital.

Dr. Bhola Nath Bose, Civil Medical Officer, Fureedpore, is allowed leave for three months, under Section 21, Chapter VI of the Civil Leave Code, with effect from the 1st December 1875.

Assistant Surgeon Ram Chunder Sen, attached to the Sumbhoo Nath Pundit Dispensary at Bhowanipore, is appointed to have medical charge of the Civil Station of Fureedpore during the absence, on leave, of Dr. Bhola Nath Bose, or until further orders.

Assistant Surgeon Heera Lal Bose, a Supernumerary at the Presidency, is appointed temporarily to have medical charge of the Sumbhoo Nath Pundit Dispensary at Bhowanipore during the absence, on duty, of Assistant Surgeon Ram Chunder Sen, or until further orders.

PORT TRUST.—*The 13th November* 1875.—The Lieutenant-Governor is pleased to accept the resignation tendered by Mr. J. D. Maclean of his appointment as a Commissioner for making Improvements in the Port of Calcutta under Act V (B.C.) of 1870.

R. L. MANGLES,
Offg. Secy. to the Govt. of Bengal.

[First Publication.]

NOTIFICATION.

The 12th November 1875.—Under the provisions of Section 1 of Act IV (B.C.) of 1873, the Lieutenant-Governor is pleased to direct that, from 1st January 1876, all births and deaths occurring within the limits of the towns of Sewan and Revilgunge, in the district of Sarun, shall be registered.

2. For the purposes of this Act, the boundaries of the said towns of Sewan and Revilgunge shall be the same as those specified in the Government Notification dated 29th March 1869, published in the *Calcutta Gazette* of the 31st idem, pages 787 and 788, for the purposes of Act VI (B.C.) of 1868.

3. From and after the 1st January 1876, the whole Act IV (B.C.) of 1873 shall apply to the entire area above defined.

H. J. S. COTTON,
Offg. Jr. Secy. to the Govt. of Bengal.

[First Publication.]

No. 4218.

GOVERNMENT OF INDIA.—FINANCIAL DEPARTMENT.

EXPENDITURE.—ADMINISTRATION.

Simla, the 27th October 1875.

RESOLUTION.—The President in Council is pleased to determine that in future, as a general rule, whenever progressive pay is assigned to an office, the period during which the increment takes effect shall not, save under special circumstances, be less than five years, the increments being equal and annual.

2. If in any case the period in which a progressive pay already sanctioned rises from a minimum to a maximum in less than five years, then, upon the first occurrence of a succession to the office, the pay must be modified in accordance with this Resolution, so that the growth from the minimum to the maximum may be by not less than five equal annual instalments.

ORDER.—Ordered that this Resolution be distributed for information and guidance as follows :—

(1) To the several Departments of the Government of India.
(2) To the several Local Governments and Administrations.
(3) To the Comptroller-General and to the several Accountants-General and Deputy Accountants-General in independent charge.
(4) To the several Chiefs of Departments administered by the Government of India in the Financial Department.

R. B. CHAPMAN,
Secretary to the Govt. of India.

H. J. S. COTTON,
Offg. Jr. Secy. to the Govt. of Bengal.

[First Publication.]

RESOLUTION.

GENERAL DEPARTMENT.—MARINE.—No. 3200.

The 15th November 1875.

READ—

A letter, No. 6365, dated 5th October 1875, from the Officiating Master-Attendant, recommending the dismissal of Mr. Sparling, a Licensed Leadsman, from the Pilot Service, for being intoxicated while on duty on board the S. S. *Sirius*.

Read again—

Letter No. 27T., dated 15th October 1875, from this Government, calling for Mr. Sparling's written defence.

Letter No. 6675, dated 27th October 1875, from the Officiating Master-Attendant, submitting the required explanation from Mr. Sparling.

Read also—

Letter No. 6798, dated 2nd November 1875, from the Officiating Master-Attendant, submitting Mr. Sparling's resignation of his appointment as a Licensed Leadsman in the Bengal Pilot Service.

ON the 5th October 1875, the Officiating Master-Attendant reported that Mr. F. C. Sparling, a Licensed Leadsman, had been intoxicated while on duty on board the steam ship *Sirius*. As this was not Mr. Sparling's first offence of the kind, Captain Baker recommended that he should be dismissed. It appeared, however, that Mr. Sparling's defence had

not been taken, and the Officiating Master-Attendant was accordingly requested to take his answer in writing to the charge brought against him.

2. Mr. Sparling in his explanation admits having been intoxicated, but says that it was after the ship had come to anchor for the night, and that he was fit for duty again the next morning. It seems, however, from the Pilot's report that Mr. Sparling was intoxicated on two consecutive evenings.

3. In a subsequent letter Mr. Sparling requests permission to resign his appointment as a Licensed Leadsman, as he wishes to take other service; but under the circumstances of the case, the Lieutenant-Governor cannot accept his resignation. His Honor accordingly directs that Licensed Leadsman Mr. F. C. Sparling be dismissed from his appointment.

By order of the Lieutenant-Governor of Bengal,

H. J. REYNOLDS,
Offg. Secy. to the Govt. of Bengal.

[First Publication.]

List of Candidates for Enrolment as Revenue Agents who passed at the Examination held in August 1875.

Division.	District.	Names of the Candidates.
Burdwan	Burdwan	1. Binod Bihari Jas. 2. Hira Lal Ghosh. 3. Jay Chandra Ray. 4. Lausen Ray.
	Bankoora ..	1. Hrishikes De. 2. Kali Charan Das. 3. Umes Chandra Mookerjea.
	Midnapore	1. Trailokya Nath Mookerjea.
	Hooghly	1. Braja Gopal Ghosh.
Presidency	Jessore ..	1. Haris Chandra Sen.
	Moorshodabad... ...	1. Bihari Lal Dutt. 2. Mohendra Narayan Singh. 3. Pratap Narayan Singh.
Rajshahye and Cooch Behar	Rungpore	1. Guru Das Das. 2. Muhammad Wasik. 3. Pran Kisor Talapatra.
	Bogra	1. Durgadhar Sarkar. 2. Ghulam Husain.
	Pubna	1. Hara Chandra Bhaduri.
	Julpigoree	1. Baidya Nath Chuckerbutty. 2. Dwarka Nath Majmudar. 3. Surjya Kumar Chuckerbutty.
Dacca	Dacca	1. Nabin Chandra Ray.
	Backergunge	1. Ram Narayan Biswas.
	Mymensingh	1. Durga Das Chuckerbutty.
Chittagong	Chittagong	1. Kasi Chandra Sen.
	Noakholly	1. Gobinda Prasad Sur. 2. Hari Mohan Chandra. 3. Kailas Chandra Chuckerbutty. 4. Krishna Chandra Sarkar.
Patna	Patna	1. Ajudhya Prasad. 2. Baldeo Prasad. 3. Bisweswar Dayal. 4. Dhanpat Lal. 5. Kunja Bihari Lal. 6. Muhammad Nazir. 7. Rudra Prasad. 8. Sibu Lal.
	Gya	1. Bansi Dhar. 2. Gopal Lal. 3. Mewa Lal. 4. Muhammad Hamid. 5. Rajballabh Sahai.

DIVISION.	DISTRICT.	NAMES OF THE CANDIDATES.
Patna—(*Continued*) ...	Shahabad ...	1. Brinda Prasad. 2. Gobinda Prasad. 3. Jadu Bansi Sahai. 4. Kalka Prasad. 5. Muhammad Abdul Hafiz. 6. Mathura Prasad. 7. Sayid Ibn Husain. 8. Sayid Ahmad Raza. 9. Sayid Irshad Husain. 10. Shaikh Karim Bakhsh.
	Mozufferpore	1. Akbal Ali. 2. Bachu Lal. 3. Barbhu Dayal. 4. Bramhdeo Narayan. 5. Bikramajit Singh. 6. Husaini Jan. 7. Jadu Bansi Sahai. 8. Jagat Kisor Prasad. 9. Jay Krishna Lal. 10. Kuldip Narayan. 11. Lala Krishna Sahai. 12. Lalji Sahai. 13. Muhammad Manir Alam. 14. Muhammad Ali Khan. 15. Munraj Sahai. 16. Maunat Husain. 17. Muruli Manohar. 18. Rudra Prasad. 19. Sakhawat Ali, *alias* Sakhawat Husain. 20. Shaikh Abdul Alim. 21. Shaikh Amanat Husain. 22. Shaikh Amiruddin. 23. Shaikh Irshad Husain. 24. Shaikh Muhammad Yakub. 25. Shaikh Nur Muhammad. 26. Siv Sankar Sahai.
	Sarun	1. Lala Harihar Charan. 2. Shaikh Abdul Karim. 3. Sayid Muhammad Rafi.
Bhagulpore	Monghyr	1. Akbal Husain. 2. Dost Ali. 3. Gauri Prasad. 4. Girivar Narayan. 5. Hoshyar Narayan. 6. Imtiyazuddin. 7. Kabiruddin. 8. Muhammad Ali Husain. 9. Muhammad Zulfikar Ali. 10. Makhan Lal. 11. Mukim Khan. 12. Maula Bakhsh. 13. Shah Sakhawat Husain. 14. Shahamat Ali. 15. Shaikh Nabi Bakhsh. 16. Shaikh Ramzan Ahmad. 17. Sayid Abdul Karim. 18. Sayid Ali Karim. 19. Wilayat Husain.
	Bhagulpore	1. Mahadeo Lal.
	Purneah	1. Bahadur Ali. 2. Bishan Dayal. 3. Hit Narayan. 4. Muslahuddin. 5. Narsingh Persad.
Orissa	Balasore	1. Vishnu Charan Mahanti. 2. Lakshmi Charan Das.
Chota Nagpore	Manbhoom	1. Ganga Narayan Das. 2. Giris Chandra Mookerjea. 3. Gobinda Chandra Sarkar. 4. Krishna Chandra Datta. 5. Kunja Bihari Sarkar.

H. J. REYNOLDS,

Offg. Secy. to the Govt. of Bengal.

[First Publication.]

RESOLUTION.

The following orders of the Government of India are published for general information :—

No. 4045, *Simla, the* 30*th October* 1875.—The President in Council directs that whenever public money is advanced on loan, it shall be repaid in equal half-yearly instalments, including interest. The amount of such instalments will be fixed in the order sanctioning the loan, but if accidentally the amount be omitted, or if it seem to him that an error has been made, the Accountant-General should immediately apply for orders

2. The instalments should be dealt with in the accounts in the manner prescribed in paragraph 7 of the Comptroller-General's Circular No 145, dated 10th May 1873, viz. the due interest should be credited to Government, and the remainder towards reduction of the capital debt.

H. J. REYNOLDS,
Offg. Secy. to the Govt. of Bengal.

[First Publication.]

No. 4248, dated Simla, the 30th October 1875.

From—R. H. HOLLINGBERY, ESQ., Asst. Secretary to the Government of India, Financial Dept.,
To—The Secretary to the Government of Bengal, Financial Department.

Referring to Rule 6 (clause *b*) of the Rules made under Section 4 of the Local Public Works Loan Act (XXIV) of 1871, and published under date the 15th October 1873, I am directed to state that in future the Hon'ble the President in Council will not ordinarily sanction the grant of a loan to a District Committee administering local funds, unless it can be shown that the work for which the loan is required is of a remunerative character, that is to say, unless it is expected to yield, in the shape of annual income, a sum equal to the interest on the money expended on its construction, including interest for the period subsequent to the commencement of each work during which no income is obtained.

H. J. REYNOLDS,
Offg. Secy. to the Govt. of Bengal.

[Second Publication.]

NOTIFICATION.

The 9*th November* 1875.—Plans and an estimate amounting to Rs. 4,78,424 (four lakhs seventy-eight thousand four hundred and twenty-four), for the completion of the new river-side road between Aheeretollah Ghât and the northern boundary of the port of Calcutta, having been submitted by the Port Commissioners with their Officiating Vice-Chairman's No. 310, dated 5th May 1875, and the same having been approved by the Government of India in the letter from the Public Works Department, No. 326C., dated 27th October 1875, the Lieutenant-Governor is pleased to sanction the project under Section 35, Act V (B.C.) of 1870.

H. J. REYNOLDS,
Offg. Secy. to the Govt. of Bengal.

[Third Publication.]

ROAD CESS NOTIFICATION.

DISTRICT OF BOGRA.

The 1*st November* 1875.—It is notified, under Section 75 of Act X (B.C.) of 1871 (the District Road Cess Act), that the Road Cess Committee of the district of Bogra have, under Section 74 of the Act, determined to levy the cesses under that Act for the ensuing cess year beginning on the 1st of October 1875, at the following rates, being the maximum rates, and the said rates are published accordingly :—

I. Six pie, or two pice, on every rupee of the annual value of lands under Part II of the Act.

II. The following rates on non-agricultural houses and shops estimated to be of the present value of—

	Yearly Cess. Rs. A. P.
Not less than Rs. 100, but less than Rs. 500 ...	1 0 0
„ 500, „ 1,000 ...	3 0 0
„ 1,000, „ 2,000 ...	4 8 0

„ 2,000 and upwards, Rs. 3 for every Rs. 1,000 or part thereof of the estimated present value.

Shops and buildings used for purposes of trade, whose estimated present value is more than Rs. 25 and less than Rs. 100, to pay a yearly tax of one rupee.

H. J. S. COTTON,
Offg. Jr. Secy. to the Govt. of Bengal.

[Third Publication.]

No. 3939.

GOVERNMENT OF INDIA.—FINANCIAL DEPARTMENT.—ACCOUNTS.

Simla, the 14th October 1875.

READ again—

Letter No. 1471, dated 26th July 1872, to the Director-General of Post Office of India, sanctioning rules for the custody, distribution, and sale of service postage labels.

Read also—

Resolution No. 3750, dated 17th December 1873, regarding certificates to be attached to contingent bills.

RESOLUTION.—The Governor-General in Council is pleased to decide that no charge for any postage labels but service postage labels shall be admitted in any contingent bill, and that every charge for service postage labels must be supported by the receipt of a Treasury Officer, which shall always be sent to the Audit Officer, whatever the amount of such receipt.

ORDER.—Ordered that the foregoing Resolution be communicated as follows:—

To the several Departments of the Government of India.
„ the several Local Governments and Administrations.
„ the Comptroller General, and to the several Accountants-General and Deputy Accountants-General in independent charge.
„ the several Chiefs of Departments administered to by the Government of India in the Financial Department.

J. A. BOURDILLON,
Offg. Under Secy. to the Govt. of India.

H. J. S. COTTON,
Offg. Jr. Secy. to the Govt. of Bengal.

[First Publication.]

DECLARATION.

The 15th November 1875.—Whereas it appears to the Lieutenant-Governor of Bengal that land is required to be taken by Government at the public expense for a public purpose, viz. for the construction of a tramway in the Northern Division of the town of Calcutta, it is hereby declared that for the above purpose a strip of land 480 feet in length and 18 feet average breadth, running north-east in a curve line from land recently purchased by Government opposite Khelaram Pal's Ghaut to the Municipal Railway, containing by estimation 12 cottahs of land, more or less, bounded on the north by land recently purchased by Government, the Upper Chitpore Road, late Rajah Rajkissen Bahadoor's land, and the property of the Justices of the Peace for the Town of Calcutta; on the east by the Municipal Railway; on the south by the lands of the aforesaid Justices, and of Rajah Rajkisno Bahadoor, the Upper Chitpore Road, land recently purchased by Government and remaining portions of premises Nos. 216, 220, 226, and 229, Upper Chitpore Road; and on the west by land purchased by Government for the Port Commissioners, is required within the aforesaid town of Calcutta.

2. This declaration is made under the provisions of Section 6 of Act X of 1870 to all whom it may concern.

3. A plan of the land may be inspected at the Offices of the Collector under Act X of 1870 for Calcutta at Alipore, and of the Port Commissioners, No. 7, Strand Road, Calcutta.

H. J. REYNOLDS,
Offg. Secy. to the Govt. of Bengal.

JUDICIAL DEPARTMENT.

No. 2149C.S.

The 30th October 1875.—Mr. Charles Frederick Manson, Deputy Magistrate and Deputy Collector, in charge of the Rajmehal sub-division in the Sonthal Pergunnahs, is vested with the powers of a Magistrate of the First Class.

Mr. Krishna Gobind Gupta, Assistant Magistrate and Collector, Backergunge, is vested with the powers under Chapter XXXIX of the Criminal Procedure Code.

The 1st November 1875.—Baboo Khetter Nath Mookerjea, B.L., Moonsif of Bogra, is transferred to Julpigoree, and is vested with the powers of a Magistrate of the Third Class, and with powers of a Deputy Collector.

Baboo Sham Chand Dhur, B.L., Additional Moonsif, Backergunge, is appointed to be Moonsif of Bogra, in the district of Rungpore, *vice* Baboo Khetter Nath Mookerjea, transferred

Baboo Krishna Chunder Das, Moonsif, Julpigoree, is appointed to be Moonsif of Seetamurhee, Mozufferpore.

Baboo Shoodhangshoo Bhooshun Roy is appointed temporarily to be a Moonsif of the Third Grade at Seetamurhee, in Mozufferpore, during the suspension of Baboo Krishna Chunder Das, or until further orders.

The 10th November 1875.—The following gentlemen are appointed to be Honorary Magistrates in the district of Dinagepore, and are vested with the powers of a Magistrate of the Third Class :—

Baboo Indro Nath Banerjea, B.L., Pleader.
„ Poromeshur Dau, L.L., Pleader.
Moonshee Mahomed Ali Khan, Government Pleader.
Baboo Jogo Mohan Neogi, Zemindar, Pensioner.
„ Gopee Benod Das, Agent of a Banker.
Mazhar-ood-deen Chowdry, Zemindar.

The 11th November 1875.—The following promotions are made in the Subordinate Judicial Service :—

To the First Grade of Moonsifs.

Moulvi Muhammed Natiq, Moonsif of Sewan, in Sarun, *vice* Moulvi Sakhauddin Ahmed, retired.

Baboo Matadin, Moonsif of Motecharee, in Sarun, *vice* Baboo Ram Coomar Pal Chowdhry, promoted.

To the Second Grade of Moonsifs.

Baboo Sham Chand Dhur, B.L., Moonsif of Bora Rungpore, *vice* Moulvi Muhammed Natiq, promoted.

„ Chunder Kumar Das, B.L., Second Moonsif of Moonsheegunge, in Dacca, *vice* Baboo Matadin, promoted.

Baboo Munmotho Nath Chatterjea is appointed to act as Moonsif of Kaligunge, in the district of Dacca, during the absence, on privilege leave for three months, of Baboo Rajendro Coomar Bose, or until further orders.

Mr. D. W. M. Testro, Officiating Joint-Magistrate and Deputy Collector, Burdwan, is vested with the powers under Sections 142, 157, 417, and 521 of the Criminal Procedure Code.

Baboo Girindro Mohun Chuckerbutty, M.A. and B.L., is appointed to act as Sudder Moonsif of Rungpore during the absence, on deputation, of Mr. W. Cardozo, or until further orders.

The 12th November 1875.—Baboo Hur Kumar Roy is appointed to act as Moonsif of Rungunea during the absence, on privilege leave for one month and twenty-five days, of Baboo Nil Madhub Mookerjee, or until further orders.

Baboo Kartik Chunder Pal, B.L., is appointed to act as Moonsif of Juggunnath Diggy, in the district of Tipperah, during the absence, on privilege leave for three months, of Baboo Sham Lall Haldar, or until further orders.

The following gentlemen are appointed to be Honorary Magistrates in the district of Purneah, and are vested with the powers of a Magistrate of the Third Class :—

Moulvi Asaf Ali Khan.
Baboo Kedar Nath Sarma.
„ Doorga Persad, Mustagir of Khanabari.
„ Dwarka Nath Banerjea.
Moulvi Ramzan Ali.

The 15th November 1875.—The following gentlemen, who have, under separate orders of this date, been appointed to be Assistant Magistrates and Collectors in the districts mentioned against their respective names, are vested with the powers of a Magistrate of the Third Class :—

Mr. Arthur John Primrose, Bhagulpore.
„ Henry Farrer, Cuttack.
„ James Drummond Anderson, Mymensingh.

Baboo Sree Nath Ghose, Personal Assistant to the Commissioner of the Presidency Division, is appointed, under Section 4, Act II of 1869, to act as a Justice of the Peace for the town of Calcutta.

The 16th November 1875.—Mr. Thomas Cardy Mitchell, who has, under separate orders of this date, been appointed to be an Assistant Magistrate and Collector in the district of Purneah, is vested with the powers of a Magistrate of the Third Class.

R. L. MANGLES,
Offg. Secy. to the Govt. of Bengal.

[First Publication.]

NOTIFICATION.

The 28th October 1875.—In supersession of notification dated the 17th March 1869, published at page 635 of the *Calcutta Gazette* for 1869, it is hereby notified that from 1st April 1876 the town of Debhatta, in the district of 24-Pergunnahs, will consist of the villages of Sripur, Dadpur, Arizpur, Sooshigati, Shibnuggur, and Debhatta for the purposes of Act VI (B.C.) of 1868. The boundaries of the town will be as follows :—

On the north, the Goba Khal
On the east, the eastern boundaries of the villages of Sripur, Arizpur, and Debhatta
On the south, the southern boundary of Debhatta and river Ichamutty
On the west, the river Ichamutty and Rajnuggur Khal.

R. L. MANGLES,
Offg. Secy. to the Govt. of Bengal.

[First Publication.]

NOTIFICATION.

The 28th October 1875.—In supersession of notification dated the 10th April 1869, published at page 927 of the *Calcutta Gazette* for 1869, it is hereby notified that from 1st April 1876 the town of Kallygunge, in the district of 24-Pergunnahs, will consist of the villages of Nulta, Marka (exclusive of Chaltabaria, Hizla, Kasimpur, Magri Kookhadanga, and Surrepdipur) Bhurasimla, Mirzapore, including Momrajpore and Jelalpore, Narainpur, east and west, including Jelalpore, Khamarpara and Shadpur, Kakshiali and Kallygunge Bazar, for the purposes of Act VI (B.C.) of 1868. The boundaries of the town will be as follows :—

On the north, the northern boundary of Nulta

On the east, the eastern boundaries of Nulta, Marka, Mirzapore, and Narainpore west

On the south, Kakshiali khal and river Juboona

On the west, the Juboona, the western boundaries of Narainpore, Bhurasimla, Marka, and Nulta.

R. L. MANGLES,
Offg. Secy. to the Govt. of Bengal.

[First Publication.]

NOTIFICATION.

The 30th October 1875.—Under the provisions of Section 5 of the Indian Registration Act VIII of 1871, the Lieutenant-Governor has been pleased to sanction the transfer of thana Zorwargunge from the district of Chittagong to the district of Noakholly, the Sub-Registry Office of Zorwargunge being removed from Sitakundu to Zorwargunge. His Honor also sanctions the transfer of the outpost of Sitakundu, hitherto comprised within the sub-district of Zorwargunge to the sub-district of Bhatiyari, the Sub-Registry Office of Bhatiyari being removed to Sitakundu. The proposed changes will take effect on and from the 1st of November 1875.

R. L. MANGLES,
Offg. Secy. to the Govt. of Bengal.

[First Publication.]

NOTIFICATION.

The 11th November 1875.—It is hereby notified that under the provisions of Section 68 of Act VI (B.C.) of 1870 (the Village Chowkeedaree Act), the Lieutenant-Governor is pleased to authorize the extension of that Act to the whole of the district of Julpigoree. The Act will take effect from 1st of January 1876.

R. L. MANGLES,
Offg. Secy. to the Govt. of Bengal.

[First Publication.]

NOTIFICATION.

The 16th November 1875.—The men described in the annexed roll having been proved to be implicated in an extensive system of fraudulent removal of court fee stamps from office records in the civil courts at Julpigoree, have been dismissed from office, and are hereby declared disqualified for future employment under Government in any capacity :—

Descriptive Roll.

Name.	Father's name.	Caste.	Age.	Height.	Description and other distinguishing marks.	Native place.
				Ft. In.		
1. Alilkabir, late Head Sheristadar, Sudder Moonsiff's Office, Julpigoree.	Didar Ali ...	Musalman ...	45	6 0	Complexion fair ...	Midnapore.
2. Sree Nath Sen, late Mohurir, ditto.	Bhorot Chunder Sen	Hindoo Kyesto.	42	5 9	Complexion fair ...	Jhikra village, sub-division Baraset, 24-Pergunnahs
3. Taruck Nath Mookerjee, late Nazir, ditto.	Ram Narain Mookerjee.	Brahmin ...	30	5 3	Dark complexion ...	Cassimpore village, sub-division Baraset, 24-Pergunnahs.
4. Sadut Ali, late Mohurir, ditto.	Futteh Ali ...	Musalman ..	28	5 6	Complexion fair ...	Borat, Thana Mothora, Pubna.
5. Taruck Nath Daw, late Mohurir, ditto.	Shombhoo Nath Daw	Kyesto Hindoo.	28	5 6	Dark complexion ...	Gool Chamut, Furreedpore.
6. Padma Nath Misser, Actin z Record-keeper, Deputy Commissioner's Office, Julpigoree.	Chunder Siker Misser	Oria Brahmin	43	5 3	Complexion fair, small-pox marks on the face, and a scar between the two eyebrows.	Pandopara, Julpigoree.
7. Abdool Rysack, late Abkary Mohurir, Deputy Magistrate and Deputy Collector's Office, Julpigoree.	Ramjan Ali ...	Musulman ...	26	5 6	Pale complexion ...	Belegunge, Midnapore.

R. L. MANGLES,
Offg. Secy. to the Govt. of Bengal.

[Second Publication.]

NOTIFICATION.

The 8th November 1875.—It is hereby notified for general information that under Sections 2 and 5 of Act VI (B.C.) of 1868, the Lieutenant-Governor has been pleased to declare that from the 1st April 1876 the boundaries of the town of Brahmunbaria, in the district of Tipperah, shall be as follows, instead of those prescribed in the notification of the 30th December 1868, published in the *Calcutta Gazette* of the 6th January following :—

On the north, mouzah Ghatura.
On the east the river Teetas.
On the south, mouzahs Beallishar, Ulchapara, and the river Teetas.
On the west, mouzahs Kulisima, Salgaon, and Natai.

R. L. MANGLES,
Offg. Secy. to the Govt. of Bengal.

[Second Publication.]

NOTIFICATION.

The 6th November 1875.—Under Section 2 of Act XX of 1856, it is hereby notified that from 1st January 1876 the provisions of the said Act XX of 1856 shall have force and effect in the village of Mahnar, in the sub-division of Hajeepore, in the district of Mozufferpore, within the limits specified below :—

On the north, village Chuck Gyas. .
On the east, village Ishakpore.
On the south, village Chuck Mawlana.
On the west, village Marawutpore.

2. The following mohullahs are comprised within the above limits, and will henceforth be designated by the name of the Union of Mahnar :—(1) Mahnar Khas, (2) Purm Mahnar, (3) Busti Purm, (4) Jukkopur, (5) Futtehpore, and (6) Lowapore Mahnar.

3. Under Section 10 of the Act the Lieutenant-Governor is pleased to determine that the tax to be levied in the Union shall be an assessment according to the circumstances and the property to be protected of the persons liable to the same.

R. L. MANGLES,
Offg. Secy. to the Govt. of Bengal.

[Second Publication.]

DECLARATION.

The 2nd November 1875.—Whereas it appears to the Lieutenant-Governor of Bengal that land is required to be taken at the public expense for a public purpose, viz. for the site of the Satkhira Charitable Dispensary, it is hereby declared that for the above purpose a piece of land measuring, more or less, 3 beegahs 6 cottahs and 11 gundahs of standard measurement, situate in mouzah Katia, pergunnah Barun, sub-division Satkhira, zillah 24-Pergunnahs, and bounded on the north by the lands of the late Baboo Prannath Chowdhuri; on the east by the land of said Baboo Prannath and the chakra land of Gorai Behara; on the south by the lands of Bidya Somaj; and on the west by the public road land, required within the aforesaid mouzah of Katia.

This declaration is made, under the provisions of Section 6 of Act X of 1870, to all whom it may concern.

R. L. MANGLES,
Offg. Secy. to the Govt. of Bengal.

PUBLIC WORKS DEPARTMENT,—BENGAL.

ESTABLISHMENT.

The 18th November 1875.

No. 568.—*Notifications.*—Baboo Ramrutton Mozumdar, Assistant Engineer, First Grade, attached to the Bhagulpore Division, availed himself of privilege leave granted* to him from the 26th October 1875, before noon.

No. 569.—Baboo Jodonath Roy, Sub-Engineer, Second Grade, rejoined the Third Calcutta Division on the 20th October 1875, before noon, on return from privilege leave granted† to him.

No. 570.—Mr. J. W. Caldwell, Overseer, First Grade, rejoined the Burdwan Division on the 4th November 1875, afternoon, on return from privilege leave granted‡ to him.

No. 571.—*Transfer.*—Mr. J. W. Caldwell, Overseer, First Grade, from the Burdwan to the Dacca Division.

* Bengal Government (Public Works Department) Notification No. 517, dated 2nd October 1875.

† Bengal Government (Public Works Department) Notification No. 414, dated 18th August 1875.

‡ Bengal Government (Public Works Department) Notification No. 437, dated 18th August 1875.

No. 572.—*Notifications.*—Baboo Sreeram Chunder Dutt, Overseer, Third Grade, joined the Mozufferpore Division on the 1th November 1875, before noon.

The 15th November 1875.

No. 573.—The services of Mr. W. B. Christie, Assistant Engineer, Second Grade, attached to the Presidency Division, are temporarily placed at the disposal of the Director of Public Instruction, Lower Provinces.

No. 574.—The following order, issued by the Government of India, Public Works Department, is republished for information :—

No. 453 *of the* 27*th October* 1875.—The following changes in the Control Establishment, Public Works Department, are ordered :—

Mr. A. Wilson, temporary Deputy Controller in Bengal, will revert to his substantive rank of Assistant Controller, Third Grade, Bengal.

The 16th November 1875.

No. 575.—*Notifications.*—The Lieutenant-Governor is pleased to direct that the Northern Circle of Public Works be in future designated the North-Western Circle of Public Works.

No. 576.—In anticipation of the sanction of the Government of India, the Lieutenant-Governor has been pleased to direct that the following divisions of public works be formed into a circle of superintendence, to be designated the Northern Circle with head-quarters at Darjeeling, and with effect from the date on which the Superintending Engineer appointed to it may assume charge :—

Darjeeling Division.	Rajshahye Division.
Dinagepore ,,	Bhagulpore ,,

Ganges and Darjeeling Road Division.

No. 577.—*Appointments.*—Mr. W. Smith, Superintending Engineer, First Grade, Presidency Circle, to officiate as Superintending Engineer, Northern Circle, and to take charge as soon as relieved from his present special duty.

2. Colonel C. T. Stewart, R.E., temporary Superintending Engineer, First Grade, to be Superintending Engineer, North-Western Circle.

3. Mr. T. S. Isaac, temporary Superintending Engineer, Second Grade, Western Circle, to officiate as Superintending Engineer of the Presidency Circle.

4. Mr. W. Barnfather, temporary Executive Engineer, 1st Grade, to officiate as Superintending Engineer of the Western Circle as a temporary arrangement, or until further orders.

No. 578.—*Notification.*—The Presidency Division Public Works is transferred from the Presidency to the North-Eastern Circle, the head-quarters of which circle is transferred to Calcutta.

J. E. T. NICOLLS, *Col.*, R.E.,
Secretary to the Govt. of Bengal, P. W. D.

IRRIGATION.

ESTABLISHMENT—NOTIFICATION.

The 10th November 1875.

No. 410.—*Leave.*—Baboo Khetter Mohun Roy, Overseer, First Grade, Cossye Division, is granted sick leave, under Section 3, Supplement F of the Civil Leave Code, from the 13th July 1875 to the forenoon of the 21st October 1875, on which date he returned to duty.

No. 411.—*Corrigendum.*—In Notification No. 174, dated 10th May 1875, *read* 28th *for* 20th April, as the date on which Baboo Khetter Mohun Roy, Overseer, First Grade, Cossye Division, availed himself of the leave granted him in the orders marginally noted.

No. 376, dated 5th November 1874.

The 13th November 1875.

No. 412.—*Notification.*—Mr. J. Kimber, Executive Engineer, Second Grade (temporary First Grade), having reported his arrival at Bombay on return from the furlough granted him in the orders marginally noted on the 5th November 1875, the unexpired portion of the furlough is cancelled, and he is granted subsidiary leave from the 5th to the 7th instant, both days inclusive.

No. 35, dated 1st February 1875.

No. 413.—*Posting.*—Mr. Kimber, Executive Engineer, Second Grade (temporary First Grade), is posted to the South-Western Circle for special duty, and assumed charge of his duties on the forenoon of the 8th instant.

No. 414.—*Notification.*—In consequence of the return of Mr. J. Kimber from furlough, the undermentioned Officers will revert to the grades opposite their names, with effect from the 8th instant :—

Mr. G. R. Long, from temporary Executive Engineer, First Grade, to Executive Engineer, Second Grade.
„ T. B. Stoney, from the Second to the Third Grade.
„ R A. Oldham, from the Third to the Fourth Grade.
„ C. E. Livesay, from temporary Executive Engineer, Fourth Grade, to Assistant Engineer, First Grade.
Lieutenant R. H. Brown, R.E., from temporary Assistant Engineer, First Grade, to Assistant Engineer, Second Grade.

The 15th November 1875.

No. 415.—*Leave.*—Baboo Saroda Kinkur Paulit, Sub-Overseer, First Grade, Arrah Division, is granted privilege leave for one month, from the forenoon of the 13th September.

No. 416.—*Transfer.*—Mr. C. Taylor, Assistant Engineer, Second Grade, is retransferred from the Arrah Division to the office of the Superintending Engineer, Sone Circle, and resumed his duties from the forenoon of the 3rd November 1875.

No. 417.—*Notifications.*—Baboo Heera Lall Mitter, Assistant Engineer, First Grade, Dehree Division, having returned to duty on the forenoon of the 6th November 1875, the unexpired portion of the sick leave granted him is cancelled.

No. 418.—Mr. G. W. Faulkner, Assistant Engineer, Brahmini Division, who was temporarily promoted, will revert to his permanent appointment in the Second Grade from 6th November 1875.

No. 419.—*Corrigendum.*—In Notification No. 399, dated 1st instant, placing the services of Mr. E. R. Hoggan at the disposal of the District Road Cess Committee of Burdwan, *for* Second Grade, *read* Third Grade.

No. 420.—*Leave.*—Baboo Indromoney Mahanty, Overseer, Third Grade, Balasore Survey Division, is granted privilege leave for one month from the forenoon of the 3rd October 1875.

F. T. HAIG, *Colonel*, R.E.,
Jt.-Secy. to the Govt. of Bengal,
in the P. W. D., Irrigation Branch.

Sheriff's Office, the 3rd November 1875.

NOTICE is hereby given that the Ninth Criminal Sessions of the year 1875, of the High Court of Judicature at Fort William in Bengal, for the Town of Calcutta and Factory of Fort William and the places subordinate thereto, will be holden at the Court-house, in the Town of Calcutta, on Wednesday, the first day of December next, at 11 o'clock in the forenoon, and so on from day to day until the said Session be over. And it is hereby proclaimed that all persons who will prosecute any of the prisoners to be brought up for trial at the said Session be then and there to prosecute.

DEGUMBER MITTER, *Sheriff.*

সরিফ আফিস সন ১৮৭৫ সাল ৩ নবেম্বর।

সকলকে সমাচার দেওয়া যাইতেছে যে সুবে বাঙ্গালার ফোর্ট উইলিয়ম দুর্গের অধীন শহর কলিকাতার ও অন্যান্য স্থানের ফৌজদারী বিচার নিষ্পত্তি জন্য আগামি সন ১৮৭৫ সালের ১লা ডিসেম্বর বুধবার বেলা ১১ ঘটিকার সময় এবং যে পর্য্যন্ত সেশিয়ানের কার্য্য শেষ না হয় প্রতিদিন উক্ত সময়ে কলিকাতার হাই কোর্টের আপন আদালত ঘরে সন ১৮৭৫ সালের নবম ক্রিমিনেল সেশিয়ান বসিবেক এবং এতদ্দ্বারা প্রচার করা যাইতেছে যে, যে সকল ব্যক্তি কোন কয়েদীর বিরুদ্ধে ফৌজদারী মিছিল করিবেক তাহারা উক্ত স্থানে উক্ত সময়ে হাজির থাকিয়া মোকদ্দমা করে ইতি।

DEGUMBER MITTER, *Sheriff.*

SMALL CAUSE COURT NOTICES.

As all the Cutcherries shall be closed from the 23rd December 1875 to 3rd January 1876, under the orders of the Bengal Government dated the 8th instant, notice is hereby given, under Section 14 of Act XI of 1865, that the Judge of the Small Cause Courts of Kushtea, Pubna and Chooadangah will hold sittings, subject to the orders of Government, on the dates noted below :—

Kushtea Small Cause Court	...	1st to 11th	December 1875.
Pubna „ „	...	13th to 18th	„ „
Chooadangah „ „	...	20th to 22nd	„ „

SYED MOAZZUM HOSSEIN, *Small Cause Court Judge.*

KUSHTEA SMALL CAUSE COURT, the 11th November 1875.

NOTICE is hereby given, under Section 14, Act XI of 1865, that subject to the orders of the Government, the Judge of the Small Cause Courts of Dacca and Munshigunge will sit again at the Munshigunge Court on the 25th, 26th, and 27th instant.

PORESHNATH BANERJEE, *Officiating Judge.*

MUNSHIGUNGE SMALL CAUSE COURT, the 12th November 1875.

EDUCATIONAL NOTICE.

AN examination for the Certificate of reasonable expectation of passing the B. A. Examination will be held at the Office of the Inspector of Schools, Presidency Circle, No. 22, Chowringhi Road, on the 22nd November, and following days.

Candidates must be *bonâ fide* teachers of known schools in the Presidency Circle, and must produce proof of their length of service for two years as teachers; or, if they have not completed the two years of service as teachers, they must show that they have completed the two years from passing the First Arts Examination partly as students in a college and partly as teachers of such known schools.

Failed students of the last year will also be admitted into the Examination.

A fee of Rs. 5 will be required.

A written application, giving the particulars required by the University, must be sent to the Inspector previously.

By order of the Officiating Inspector of Schools, Presidency Circle,

CALCUTTA, the 31st August 1875. JAYA GOPAL RAY, *Head Clerk.*

OPIUM NOTIFICATIONS.

No. 1243B.

BEHAR.	Chests.	Chests.
Reserve of 1873-74 ...	5,590	
Supply from 1874-75...	21,210	
		26,800
BENARES.		
Reserve of 1873-74 ...	4,920	
Supply from 1874-75...	15,280	
		20,200
Total ...		47,000

NOTICE is hereby given that the Provision Opium to be brought forward for sale by public auction in the year 1876 will consist of 26,800 chests of Behar and 20,200 chests of Benares Opium, being of the two seasons 1873-74 and 1874-75 in the proportions marginally noted. The sales will be held on or about the dates specified below. The Member in charge of the Opium Department, however, reserves to himself the right of altering these dates should circumstances render it expedient to do so.

DATES.	Behar, about Chests.	Benares, about Chests.	Total, about Chests.
On or about Thursday, 6th Jan. 1876 ...	2,235	1,685	3,920
On or about Thursday, 3rd Feb. ,, ...	2,235	1,685	3,920
On or about Thursday, 2nd Mar. ,, ...	2,235	1,685	3,920
On or about Friday, 7th April ,, ...	2,235	1,685	3,920
On or about Thursday, 4th May ,, ...	2,235	1,685	3,920
On or about Wednesday, 7th June ,, ...	2,235	1,685	3,920
On or about Wednesday, 5th July ,, ...	2,235	1,685	3,920
On or about Thursday, 3rd Aug. ,, ...	2,235	1,685	3,920
On or about Wednesday, 6th Sep. ,, ...	2,230	1,680	3,910
On or about Friday, 6th Oct. ,, ...	2,230	1,680	3,910
On or about Thursday, 2nd Nov. ,, ...	2,230	1,680	3,910
On or about Friday, 1st Dec. ,, ...	2,230	1,680	3,910
Total ...	26,800	20,200	47,000

The following are the conditions of sale:—

1. The Opium will be sold for exportation by sea only, and no certificate will be granted except to cover such export.

2. The Opium will be ordinarily offered for sale at an upset price of Rs. 800 per chest, and sold to the highest bidder above that price, except under the circumstances for which provision is made by Clause 12 of these Conditions of Sale. The bids must advance by Rs. 5 at a time.

3. The sale shall commence at the hour of 11 A.M. of the day fixed by previous notification, and shall not be continued after the hour of 5 P.M.; but if at that hour any of the lots advertized for sale shall remain unsold, the sale may, at the discretion of the Member in charge, be resumed on the next day following (not being Sunday or a public holiday), at the hour of 11 A.M., and so on until the whole of the remaining lots are disposed of; or, if the whole quantity advertized shall not be sold on the day appointed, the Member in charge may dispose of the lots which remain on hand at a future sale.

4. Each lot shall contain five chests.

5. A Promissory Note for a sum, calculated according to the scale noted in the margin, shall be taken as a deposit on each lot from the purchaser in the sale-room, and before the lot is registered in the sale book, and all such Promissory Notes shall be redeemed on the part of the purchasers at this Office by Bank of Bengal Receipts or by substitution of other public securities of the Government of India, on or before 4 o'clock in the afternoon of the fifth day after the sale: or on the other hand, failing such redemption by the time aforesaid, then the lot or lots for which no Bank of Bengal Receipts, or deposit of other public securities as aforesaid shall have been delivered in, shall be resold at such time or times and under such conditions of re-sale as the Member in charge shall see fit; and all losses and expenses whatsoever attending such re-sale shall be borne and paid by the defaulters, whilst any profit accruing from such re-sale shall be forfeited to Government.

DEPOSIT.
When the amount bid is less than Rs. 1,200 per chest, Rs. 300 per chest.
On bids of Rs. 1,200 and upwards, but less than Rs. 1,600 per chest, Rs. 300 per chest.
On bids of Rs. 1,600 and upwards, but less than Rs. 2,000 per chest, Rs. 400 per chest.
And so on, Rs. 100 being added to the deposit for every bid additional, to the extent of Rs. 400.

6. The Promissory Notes taken on the day of sale under the last-mentioned condition, if remaining unredeemed at 4 o'clock of the fifth day following the day of sale, will be placed in the hands of the Solicitor to the Government for realization in such manner as to him shall seem fit.

7. No tender of money, Bank of Bengal Receipts, or public securities, on account of Opium upon which the prescribed deposit may not have been made before 4 o'clock of the fifth day following the day of sale, will be afterwards accepted.

8. The Opium advertised for sale shall be paid for not later than by 4 o'clock of the fifteenth day from the day of sale; and in case any lots of such Opium shall not be so paid for and adjusted, then the cash deposit made under the 5th Condition, or any public securities that may have been deposited on account of such lots or chests, shall be forfeited, and the Opium shall be disposed of on account of Government at such time and in such manner as the Member in charge shall think fit, and the first purchaser shall further be required to make good any loss or difference of price between that obtained at the re-sale and the amount at which the Opium was first purchased, forfeiting all advantages that may arise from such re-sale.

9. Purchasers taking out certificates or orders for the delivery of Opium after making full payment as above prescribed, shall have the option of naming the number of lots of their purchase, which they may desire to be included in each certificate or order; and it is to be clearly understood that the certificates or orders so taken out shall be considered final, and not afterwards changeable for other certificates or orders authorizing the delivery of single lots, or of a different number of lots or chests, whether more or less, than the number of lots or chests originally required to be included in each certificate or order.

10. No deposit of public securities under the fifth of the present Conditions will be received in this Office except from the party recorded as the purchaser in the sale book, or his authorized agent. The receipt for deposit of public securities will be granted only in the name of such purchaser, and the securities so deposited will be returned when payment in full has been made by the said purchaser or his order.

11. The officer superintending the sale on the part of the Government is empowered to reject, at his discretion, the bid of any individual, unless such individual shall, on demand, tender at the time a deposit either in Government of India Notes, Bank of Bengal Receipts, or Government Securities, a sum equal to the amount for which a Promissory Note would otherwise be taken under the fifth of these Conditions.

12. With a view to prevent fictitious biddings, designed to obstruct the sale, it is hereby notified that the officer of Government superintending the sale shall be competent, at any time during the sale, to withdraw any unsold lot, and immediately to put it up again for sale at a maximum upset price, diminishing the same gradually until a bid is obtained, and the first *bonâ fide* bidder for a lot after it has been offerred for sale in the mode here described shall be held and declared to be the purchaser of the said lot, and the officer of Government superintending the sale shall also be competent to dispose, in the same manner, of as many of the subsequent lots as he may think proper, provided always that no lot shall be sold below the minimum price of Rs. 800 specified in the second of these Conditions.

13. The purchaser of any lot shall have the option of naming and purchasing in immediate succession, at the same price and under the same conditions, any number of lots of the

same agency Opium not exceeding altogether twenty-five lots, provided always that there remain a sufficient number of lots of the Opium to complete the said twenty-five.

14. In the event of any dispute or difference touching or concerning any matter or question arising out of the sale of the Opium included in this notification, or adjustment of the account thereof, the same shall and may be tried and decided in the High Court of Judicature at Fort William in Bengal.

15. The following papers will be exhibited for inspection on the day of sale, or may be seen previously to that date by personal application at the Office of the Board of Revenue :— No. 1, certificate of the Opium advertized for sale; No. 2, report of the examination of such Opium.

16. The public are hereby informed that, in providing the investment of the Behar and Benares Opium for the year 1874-75, the same precautions have been taken as those which have been observed during past years to have the drug procured and sent down in a pure state, to have only the prescribed quantity of leaves used in forming the cakes, and to have the due proportion of Opium put into each cake. An account of the weight of the drug when packed at Behar and Beneras, and a statement of the average weight of the chests, indiscriminately taken for the purpose of comparison from the despatches on arrival at Calcutta, may be seen on personal application at the Office of the Board of Revenue.

17. Any further information respecting weight or quality of the Opium advertized for sale that may be desired by parties connected with the trade will, as heretofore, be furnished to them on personal application at the Office of the Board of Revenue. But in accordance with established usage, under no circumstances will the Member in charge entertain or recognize any claim to compensation for loss from any alleged deficiency of weight, abstraction of Opium, or adulteration of the drug, which may be preferred on reference to chests after the sale and delivery of the Opium for shipment.

18. It is hereby further notified that under the 6th Article of the Convention between Great Britain and France, dated the 7th March 1815, quoted below, the agents in India of the French Government, or persons duly appointed by them, are entitled to demand that out of the quantities of Behar and Benares Opium declared as above for sale at the twelve sales of the year 1876, there shall be delivered to them, at the average of the particular sale or sales to which the Opium so applied for may belong, a quantity not exceeding in the aggregate 300 chests, and the Agents of the French Government must make requisition specifying the quantity of Opium required by them at any particular sale, within thirty days from the advertisement of such intended sale, provided however that the Agents of the French Government may make such requisition for the whole quantity within thirty days from the publication of this notification. If the Agent of the French Government shall not make the requisition for Opium within the time above mentioned, the entire quantity of about 47,000 chests of Behar and Benares, as above estimated, will be brought to sale in the usual manner; and if they shall make application for a quantity of Opium to be delivered to them out of the quantity advertized for sale at each or any of the twelve sales above mentioned, but shall not pay for it within the prescribed period of payment, the Government of Bengal reserves to itself the right of disposing of the Opium which the French Authorities may so fail to pay for, either by increasing the quantity reserved at the sale next ensuing after the date fixed for payment, or by selling such Opium, or any portion of it at any subsequent monthly sale in addition to the quantity which in this advertisement is approximately mentioned as the quantity to be sold at such sale; or by selling such Opium at a sale to be held expressly for the purpose.

	Chests.
Behar	26,800
Benares	20,200
Total ...	47,000

Article of the Convention above referred to.

Article VI.—"With regard to the trade in Opium, it is agreed between the high contracting parties that at each of the periodical sales of that article there shall be reserved for the French Government, and delivered upon requisition duly made by the Agents of His Most Christian Majesty, or by the persons duly appointed by them, the number of chests so applied for, provided that such supply shall not exceed three hundred chests in each year, and the price for the same shall be determined by the average rate at which Opium shall have been sold at every such periodical sale, it being understood that if the quantity of Opium applied for at any one time shall not be taken on account of the French Government by the Agents of His Most Christian Majesty within the usual period of delivery, the quantity so applied for shall nevertheless be considered as so much in reduction of the three hundred chests hereinbefore mentioned. The requisitions for Opium, as aforesaid, are to be addressed to the Governor-General at Calcutta within thirty days after notice of the intended sales shall have been published in the *Government Gazette*."

By order of the Member in charge.

W. H. GRIMLEY, *Offg. Secretary.*

BOARD OF REVENUE, FORT WILLIAM, the 16th November 1875.

No. 1151B.

NOTICE is hereby given that the Twelfth Sale of Opium, the Provision of 1873-74, will be held at the Government Opium Sale-Room, No. 2, Bankshall Street, on Friday, the 3rd December 1875, at 11 A.M., and will comprize 3,750 chests, viz.—

	Chests.
Behar Opium	... 2,150
Benares „	... 1,600
	3,750

2. The general conditions of the sale now advertized will be the same as usual. They may be ascertained by reference to the Notification issued on the 16th November 1874, and published in the *Government* and *Exchange Gazettes*, or on personal application at the Office of the Board of Revenue.

3. The latest dates for deposit and clearance will be the 8th and 18th December 1875 respectively, that is to say, no Bank of Bengal Receipts, Government Promissory Notes, or other public securities that may be tendered for deposit in redemption of Promissory Notes given by purchasers in the Sale-room, will be received after 4 P.M. of Wednesday, the 8th December 1875, and no Bank of Bengal Receipts in full payment of lots will be accepted after 4 P.M. of Saturday, the 18th December 1875.

By order of the Member in charge,

W. H. GRIMLEY, *Offg. Secretary.*

BOARD OF REVENUE, L. P., FORT WILLIAM, the 25th October 1875.

The Calcutta Gazette.

WEDNESDAY, NOVEMBER 17, 1875

PART II.

Advertisements.

[N.B.—Advertisements, Notices, &c., intended for insertion in this part of the Gazette cannot be received after Noon on Monday.]

NOTICE is hereby given that the undermentioned plots of land, no longer required by the Government, situated in the district of Nuddea, will be put up to sale at the Chooadanga Sub-divisional Cutcherry at 12 o'clock on Monday, the 6th December 1875, corresponding with 21st Augrahan 1282, B. S.

The purchasers of these plots will be subject to the following conditions :—

1*st*.—If the amount of purchase-money does not exceed Rs. 100, the whole amount to be paid down at once.

2*nd*.—If the amount of purchase-money exceeds Rs. 100, one-fourth of the amount bid to be immediately deposited. If the balance be not paid by noon of the fifteenth day after the sale, reckoning the day of sale as one, or if that day be a close holiday, then by noon of the first succeeding office day, the sale to be cancelled, the sum deposited being forfeited to Government, and the estate to be again put up for sale at the risk of the defaulting purchaser, after issue of advertisement as in the case of original sale.

3*rd*.—The plots will be sold revenue free to the highest bidders.

4*th*.—The purchasers shall be put in possession on receipt of the orders of the Collector confirming the sales. But such possession shall be liable to be disturbed in case the final sanction of the Member of the Board of Revenue in charge should not be accorded to the proceedings.

Consecutive lot number.	Name of Zillah.	Pergunnah and Mouzah.	Number of mile on which land is situate.	Situated on which side of the Railway.	Approximate area of lot in beegha and in acre.		Land excluded from sale from each lot.		Commencement and termination of lot.	Boundary of lot.
					B. C. C.	A. R. P.	Reasons for exclusion.	A. R. P.		
119	Nuddea ...	Pergunnahs Mamjowany and Ookrah, Mouzah Bugoolah.	59	East ...	1 8 10	0 1 36	.....	.....	Commences from the northern boundary of lot 118, and terminates on 880 feet.	North—By village road. South—By northern boundary of lot 118. East—By zemindary land. West—By zemindary land.
120	ditto ...	ditto ...	59	East ...	2 11 14	0 3 17	.....	.....	Commences at the end of mile 58, as per plan, and terminates on 825 feet of mile 59.	North—By railway level crossing. South—By end of mile 58, as per plan. East—By zemindary land West—By railway fencing.
121	ditto ...	Pergunnahs Mamjowany and Ookrah, Mouzahs Bugoolah and Poyradangah.	59	West ...	9 1 0	2 3 39	.....	.....	Commences on 875 feet of mile 59, and terminates on 3,025 feet of same, as per plan.	North—By southern boundary of lot 123. South—By railway level crossing. East—By railway fencing. West—By zemindary land.
122	ditto ...	ditto ...	59	East ...	9 1 0	2 3 39	.....	.....	ditto ...	North—By southern boundary of lot 124. South—By railway level crossing. East—By zemindary land. West—By railway fencing.
123	ditto ...	Pergunnahs Mamjowany and Ookrah, Mouzah Poyradangah.	59	West ...	8 13 0	2 3 18	.....	.....	Commences on 3,025 feet of mile 59, and terminates at the end of same, as per plan.	North—By end of mile 59, as per plan. South—By northern boundary of lot 121. East—By railway fencing. West—By zemindary land.
124	ditto ...	ditto ...	59	East ...	8 13 0	2 3 18	.....	.....	ditto ...	North—By end of mile 59, as per plan. South—By northern boundary of lot 122. East—By zemindary land. West—By railway fencing.
125	ditto ...	Pergunnah Mamjowany, Mouzahs Poyradangah and Moirhant.	60	West ..	11 10 0	3 3 8	.....	.....	Commences at the end of mile 59, as per plan, and terminates on 2,640 feet of mile 60.	North—By southern boundary of lot 127. South—By end of mile 59, as per plan. East—By railway fencing. West—By zemindary land.
126	ditto ...	ditto ...	60	East ...	11 10 0	3 3 8	.....	.....	ditto ...	North—By southern boundary of lot 128. South—By end of mile 59, as per plan. East—By zemindary land. West—By railway fencing.

127	ditto ...	ditto ...	60	West ...	9 14 0	3 0 33	.....	.....	Commences on 2,640 feet of mile 60, and terminates at the end of same, as per plan.	North—By end of mile 60, as per plan. South—By northern boundary of lot 125. East—By railway fencing. West—By zemindary land.
128	ditto ...	ditto ...	60	East ..	9 14 0	3 0 33	.....	.....	ditto ...	North—By end of mile 60, as per plan. South—By northern boundary of lot 126. East—By zemindary land. West—By railway fencing.
129	ditto ...	Perganahs Mamjowany and Ookrah, Mouzahs Poyradangah, Moirhaut, and Deelalpore.	61	West ...	14 0 0	4 2 21	.....	.....	Commences at the end of mile 60, as per plan, and terminates on 3,150 feet of mile 61.	North—By class A land of railway. South—By end of mile 60, as per plan. East—By railway fencing. West—By zemindary land.
130	ditto ...	ditto ...	61	East ...	14 0 0	4 2 21	.....	.....	ditto ...	North—By class A land of railway. South—By end of mile 60, as per plan. East—By zemindary land. West—By railway fencing.
131	ditto ...	Perganahs Mamjowany and Ookrah, Mouzahs Deelalpore and Poorunderpore.	61	West ...	3 3 8	1 0 8	.....	.....	Commences on 3,700 feet of mile 61, and terminates on 4,310 feet of same, as per plan.	North—By class A land of railway. South—By ditto. East—By railway fencing. West—By zemindary land.
132	ditto ...	ditto ...	61	East ...	3 3 8	1 0 8	.....	.....	ditto ..	North—By class A land of railway. South—By ditto. East—By zemindary land. West—By railway fencing.
133	ditto ...	Perganahs Mamjowany and Ookrah, Mouzah Poorunderpore.	61	West ...	1 19 0	0 2 23	.....	.....	Commences on 4,910 feet of mile 61, and terminates at the end of same, as per plan.	North—By end of mile 61, as per plan. South—By class A land of railway. East—By railway fencing. West—By zemindary land.
134	ditto ...	ditto ...	61	East ...	1 19 0	0 2 23	Retained by Railway Company.	1 3 11	ditto ...	North—By end of mile 61, as per plan. South—By class A land of railway. East—By zemindary land. West—By railway fencing.
135	ditto ...	Perganah Ookrah, Mouzah Poorunderpore.	62	West ...	0 13 0	0 0 35	.....	.....	Commences at the end of mile 61, as per plan, and terminates on 125 feet of mile 62.	North—By class A land of railway. South—By end of mile 61, as per plan. East—By railway fencing. West—By zemindary land.
136	ditto ...	ditto ...	62	East ...	0 13 0	0 0 35	.....	.....	ditto ...	North—By class A land of railway. South—By end of mile 61, as per plan. East—By zemindary land. West—By railway fencing.
137	ditto ...	Perganah Ookrah, Mouzah Poorunderpore and Hellancha.	62	West ...	7 7 9	2 1 30	.....	.....	Commences on 700 feet of mile 62, and terminates on 2,600 feet of same, as per plan.	North—By railway level crossing. South—By class A land of railway. East—By railway fencing. West—By zemindary land.
138	ditto ...	ditto ...	62	East ...	7 7 9	2 1 30	.....	.....	ditto ...	North—By railway level crossing. South—By class A land of railway. East—By zemindary land. West—By railway fencing.

Consecutive lot number.	Name of Zillah.	Pergunnah and Mouzah.	Number of mile on which land is situate.	Situated on which side of the Railway.	Approximate area of lot in Beegha and in Acre. B. C. C.	A. R. P.	Land excluded from sale from each lot. Reasons for exclusion.	A. R. P.	Commencement and termination of lot.	Boundary of lot.
139	Nuddea ...	Pergunnah Ookrah, Mouzah Hellancha.	62	West ...	13 0 0	4 1 8	.....	.....	Commences on 2,740 feet of mile 62, and terminates at the end of same, as per plan.	North—By end of mile 62, as per plan. South—By railway level crossing. East—By railway fencing. West—By zemindary land.
140	ditto ...	ditto ...	62	East ...	13 0 0	4 1 8	Retained by Railway Company.	1 1 32	ditto ...	North—By end of mile 62, as per plan. South—By railway level crossing. East—By zemindary land. West—By railway fencing.
							Occupied by spurs for protection of bridges.	0 1 29		
								1 3 21		
141	ditto ...	ditto ...	63	West ...	13 7 11	4 1 28	.....	.....	Commences at the end of mile 62, as per plan, and terminates on 2,640 feet of mile 63.	North—By southern boundary of lot 143. South—By end of mile 62, as per plan. East—By railway fencing. West—By zemindary land.
142	ditto ...	ditto ...	63	East ...	13 7 11	4 1 28	.....	.....	ditto ...	North—By southern boundary of lot 144. South—By end of mile 62, as per plan. East—By zemindary land. West—By railway fencing.
143	ditto ...	ditto ...	63	West ...	14 7 0	4 2 39	.....	.....	Commences on 2,640 feet of mile 63, and terminates at the end of same, as per plan.	North—By end of mile 63, as per plan. South—By northern boundary of lot 141. East—By railway fencing. West—By zemindary land.
144	ditto ...	ditto ...	63	East ...	14 7 0	4 2 39	.....	.....	ditto	North—By end of mile 63, as per plan. South—By northern boundary of lot 142. East—By zemindary land. West—By railway fencing.
145	ditto ...	Pergunnahs Ookrah and Mateearee, Mouzahs Hellancha, Pabakhally and Kharoora.	64	West ...	20 0 0	6 2 18	.....	.....	Commences at the end of mile 63, as per plan, and terminates on 3,400 feet of mile 64.	North—By road under class D. South—By end of mile 63, as per plan. East—By railway fencing. West—By zemindary land.
146	ditto ...	ditto ...	64	East ...	20 0 0	6 2 18	.....	.....	ditto ...	North—By road under class D. South—By end of mile 63, as per plan. East—By zemindary land. West—By railway fencing.
147	ditto ...	Pergunnahs Ookrah and Mateearee, Mouzah Pabakhally.	64	West ...	12 5 4	4 0 9	.....	.....	Commences on 3,440 feet of mile 64, and terminates at the end of same, as per plan.	North—By end of mile 64, as per plan. South—By road under class D. East—By railway fencing. West—By zemindary land.
148	ditto ...	ditto ...	64	East ...	14 16 0	4 3 23	.....	.....	ditto ...	North—By end of mile 64, as per plan. South—By road under class D. East—By zemindary land. West—By railway fencing.

149	ditto	...	ditto	...	65	West	...	6 18 0	2 1 5	.....	.....	Commences at the end of mile 64, as per plan, and terminates on 660 feet of mile 65.	North—By class A land of the railway. South—By end of mile 64, as per plan. East—By railway fencing. West—By zemindary land.
150	ditto	...	ditto	...	65	East	...	10 16 0	3 2 11	.....	.....	ditto ...	North—By class A land of railway. South—By end of mile 64, as per plan. East—By zemindary land. West—By railway fencing.
151	ditto	...	Pergunnahs Ookrah and Mateearee, Mouzah Majdeah.		65	West	...	12 7 0	4 0 13	.....	.....	Commences on 1,840 feet of mile 65, and terminates on 2,740 feet of same, as per plan.	North—By village road. South—By class A land of railway. East—By railway fencing. West—By zemindary land.
152	ditto	...	ditto	...	65	East	...	8 18 2	2 3 31	.....	.....	Commences on 1,840 feet of mile 65, and terminates on 2,490 feet of same, as per plan.	North—By village road. South—By class A land of railway. East—By zemindary land. West—By railway fencing.
153	ditto	...	ditto	...	65	West	...	17 10 8	5 3 7	.....	.....	Commences on 2,540 feet of mile 65, and terminates on 4,880 feet of same, as per plan.	North—By Kissengunge station land. South—By village road. East—By railway fencing. West—By zemindary land.
154	ditto	...	ditto	...	65	East	...	17 10 8	5 3 7	.....	.....	ditto ...	North—By road under class D. South—By village road. East—By zemindary land. West—By railway fencing.
155	ditto	...	ditto	...	65	West	...	1 11 10	0 2 4	.....	.....	Commences on 5,010 feet of mile 65, and terminates at the end of same, as per plan.	North—By end of mile 65, as per plan. South—By class A land of station. East—By railway fencing and road approach. West—By zemindary land.
156	ditto	...	ditto	...	65	East	...	1 18 0	0 2 21	Occupied by road	...	0 1 13	Commences on 4,880 feet of mile 65, and terminates at the end of same, as per plan.	North—By end of mile 65, as per plan. South—By road under class D. East—By zemindary land. West—By railway fencing.
157	ditto	...	Pergunnah Ookrah, Mouzah Majdeah.		66	West	...	14 7 2	4 3 0	.....	.....	Commences at the end of mile 65, as per plan, and terminates on 1,225 feet of mile 66.	North—By zemindary land. South—By end of mile 65, as per plan. East—By fencing of station. West—By zemindary land.
158	ditto	...	ditto	...	66	East	...	3 2 8	1 0 5	.....	.....	Commences at the end of mile 65, as per plan, and terminates on 600 feet of mile 66.	North—By class A land of station. South—By end of mile 65, as per plan. East—By zemindary land. West—By railway fencing.
159	ditto	...	Pergunnah Ookrah, Mouzahs Majdeah and Toongy.		66	West	...	12 3 0	4 0 2	.....	.....	Commences on 1,225 feet of mile 66, and terminates on 3,550 feet of same, as per plan.	North—By road under class D. South—By Kissengunge station land. East—By fencing of station and railway. West—By zemindary land.
160	ditto	...	ditto	...	66	East	...	15 1 8	4 3 36	.....	.....	Commences on 600 feet of mile 66, and terminates on 3,550 feet of same, as per plan.	North—By road under class D. South—By class A land of station. East—By zemindary land. West—By railway fencing.

Consecutive lot number.	Name of Zillah.	Pergunnah and Mouzah.	Number of mile on which land is situate.	Situated on which side of the Railway.	Approximate area of lot in Beegha and in Acre.		Land excluded from sale from each lot.		Commencement and termination of lot.	Boundary of lot.
					B. C. C.	A. R. P.	Reasons for exclusion.	A. R. P.		
161	Nuddea ...	Pergunnah Ookrah, Mouzahs Toongy and Audityapoor.	66	West ...	8 16 4	2 3 26	.....	.....	Commences on 3,600 feet of mile 66, and terminates at the end of same, as per plan.	North—By end of mile 66, as per plan. South—By road under class D. East—By railway fencing. West—By zemindary land.
162	ditto ...	ditto ...	66	East ...	8 16 4	2 3 26	.....	.....	ditto ...	North—By end of mile 66, as per plan. South—By road under class D. East—By zemindary land. West—By railway fencing.
163	ditto ...	Pergunnah Ookrah, Mouzah Toongy.	67	West ...	12 10 0	4 0 21	.....	.....	Commences at the end of mile 66, as per plan, and terminates on 2,610 feet of mile 67.	North—By southern boundary of lot 165. South—By end of mile 66, as per plan. East—By railway fencing. West—By zemindary land.
164	ditto ...	ditto ...	67	East ...	12 10 0	4 0 21	.....	.....	ditto ...	North—By southern boundary of lot 166. South—By end of mile 66, as per plan. East—By zemindary land. West—By railway fencing.
165	ditto ...	Pergunnah Ookrah, Mouzahs Toongy and Audityapoor.	67	West ...	12 1 12	4 0 0	.....	.....	Commences on 2,610 feet of mile 67, and terminates at the end of same, as per plan.	North—By end of mile 67, as per plan. South—By northern boundary of lot 163. East—By railway fencing. West—By zemindary land.
166	ditto ...	ditto ...	67	East ...	12 1 12	4 0 0	.....	.....	ditto ...	North—By end of mile 67, as per plan. South—By northern boundary of lot 164. East—By zemindary land. West—By railway fencing.
167	ditto ...	Pergunnah Ookrah, Mouzahs Audityapoor, Foolbary, Toongy, and Bunpoor.	68	West ...	13 9 4	4 1 32	.....	.....	Commences at the end of mile 67, as per plan, and terminates on 2,800 feet of mile 68.	North—By railway level crossing. South—By end of mile 67, as per plan. East—By railway fencing. West—By zemindary land.
168	ditto ...	ditto ...	68	East ...	13 9 4	4 1 32	.....	.....	ditto ...	North—By railway level crossing. South—By end of mile 67, as per plan. East—By zemindary land. West—By railway fencing.
169	ditto ...	Pergunnah Ookrah, Mouzahs Bunpoor and Kusba Mateearee.	68	West ...	11 8 0	3 3 3	.....	.....	Commences on 2,840 feet of mile 68, and terminates at the end of same, as per plan.	North—By end of mile 68, as per plan. South—By railway level crossing. East—By railway fencing. West—By zemindary land.
170	ditto ...	ditto ...	68	East ...	11 8 0	3 3 3	.....	.....	ditto ...	North—By end of mile 68, as per plan. South—By railway level crossing. East—By zemindary land. West—By railway fencing.
171	ditto ...	Pergunnah Ookrah, Mouzahs Bunpoor, Kusba, Mateearee, and Foolbary.	69	West ...	15 2 0	4 3 39	.....	.....	Commences at the end of mile 68, as per plan, and terminates on 4,070 feet of mile 69.	North—By railway level crossing. South—By end of mile 68, as per plan. East—By railway fencing. West—By zemindary land.

172	ditto ...	ditto ...	68	East ...	14 19 0	4 3 31	.....	.....	ditto ...	North—By railway level crossing. South—By end of mile 68, as per plan. East—By zemindary land. West—By railway fencing.
173	ditto ...	Pergunnah Ookrah, Mouzahs Foolbary and Rujooparrah.	69	West ...	2 9 12	0 3 12	.....	.....	Commences on 4,640 feet of mile 69, and terminates at the end of same, as per plan.	North—By end of mile 69, as per plan. South—By class A land. East—By railway fencing. West—By zemindary land.
174	ditto ...	ditto ...	69	East ...	4 15 0	1 2 11	.....	.....	Commences on 4,000 feet of mile 69, and terminates at the end of same, as per plan.	North—By end of mile 69, as per plan. South—By railway level crossing. East—By zemindary land. West—By railway fencing.
175	ditto ...	Pergunnah Ookrah, Mouzahs Rujooparrah and Kusba Mateearee.	70	West ...	17 4 8	5 2 31	.....	.....	Commences at the end of mile 69, as per plan, and terminates on 3,200 feet of mile 70.	North—By southern boundary of lot 177. South—By end of mile 69, as per plan. East—By railway fencing. West—By zemindary land.
176	ditto ...	ditto ...	70	East ...	17 4 8	5 2 31	.....	.....	ditto ...	North—By southern boundary of lot 178. South—By end of mile 69, as per plan. East—By zemindary land. West—By railway fencing.
177	ditto ...	Pergunnah Ookrah, Mouzah Kusba Mateearee.	70	West ...	7 11 5	2 2 0	.....	.....	Commences on 3,200 feet of mile 70, and terminates at the end of same, as per plan.	North—By end of mile 70, as per plan. South—By northern boundary of lot 175. East—By railway fencing. West—By zemindary land.
178	ditto ...	ditto ...	70	East ...	16 19 2	5 2 17	.....	.....	ditto ...	North—By end of mile 70, as per plan. South—By northern boundary of lot 176. East—By zemindary land. West—By railway fencing.
179	ditto ...	ditto ...	71	West ...	13 11 4	4 1 38	.....	.....	Commences at the end of mile 70, as per plan, and terminates on 2,640 feet of mile 71.	North—By southern boundary of lot 181. South—By end of mile 70, as per plan. East—By railway fencing. West—By zemindary land.
180	ditto ...	ditto ...	71	East ...	13 11 4	4 1 38	.....	.....	ditto ...	North—By southern boundary of lot 182. South—By end of mile 70, as per plan. East—By zemindary land. West—By railway fencing.
181	ditto ...	ditto ...	71	West ...	13 11 4	4 1 38	.....	.....	Commences on 2,640 feet of mile 71, and terminates at the end of same, as per plan.	North—By end of mile 71, as per plan. South—By northern boundary of lot 179. East—By railway fencing. West—By zemindary land.
182	ditto ...	ditto ...	71	East ...	13 11 4	4 1 38	.....	.....	ditto ...	North—By end of mile 71, as per plan. South—By northern boundary of lot 180. East—By zemindary land. West—By railway fencing.
183	ditto ...	Pergunnah Ookrah, Mouzah Gaddea.	72	West ...	13 16 0	4 2 10	.....	.....	Commences at the end of 71, as per plan, and terminates on 3,200 feet of mile 72.	North—By railway level crossing. South—By end of mile 71, as per plan. East—By railway fencing. West—By zemindary land.

Consecutive lot number.	Name of Zillah.	Pergunnah and Mouzah.	Number of mile on which land is situate.	Situated on which side of the Railway.	Approximate area of lot in Beegha and in Acre.		Land excluded from sale from each lot.		Commencement and termination of lot.	Boundary of lot.
					B. C. C.	A. R. P.	Reasons for exclusion.	A. R. P.		
184	Nuddea ...	Pergunnah Ookrah, Mouzah Guddea.	72	East ...	13 16 0	4 2 10	.....	.....	Commences at the end of 71, as per plan, and terminates on 3,300 feet of mile 72.	North—By railway level crossing. South—By end of mile 71, as per plan. East—By zemindary land. West—By railway fencing.
185	ditto ...	ditto ...	72	West ...	6 19 8	2 1 9	.....	.....	Commences on 3,340 feet of mile 72, and terminates at the end of same, as per plan.	North—By end of mile 72, as per plan. South—By railway level crossing. East—By railway fencing. West—By zemindary land.
186	ditto ...	ditto ...	72	East ...	6 19 8	2 1 9	.....	.....	ditto ...	North—By end of mile 72, as per plan. South—By railway level crossing. East—By zemindary land. West—By railway fencing.
187	ditto ...	Pergunnahs Ookrah and Bugowan, Mouzah Gaddea.	73	West ...	10 16 6	3 2 12	.....	.....	Commences at the end of mile 72, as per plan, and terminates on 2,640 feet of mile 73.	North—By southern boundary of lot 189. South—By end of mile 72, as per plan. East—By railway fencing. West—By zemindary land.
188	ditto ...	ditto ...	73	East ...	10 16 6	3 2 12	.....	.....	ditto ...	North—By southern boundary of lot 190. South—By end of mile 72, as per plan. East—By zemindary land. West—By railway fencing.
189	ditto ...	Pergunnahs Ookrah and Bugowan, Mouzahs Gaddea and Sooltanpore.	73	West ...	11 0 4	3 2 23	.....	.....	Commences on 2,640 feet of mile 73, and terminates at the end of same, as per plan.	North—By end of mile 73, as per plan. South—By northern boundary of lot 187. East—By railway fencing. West—By zemindary land.
190	ditto ...	ditto ...	73	East ...	11 16 12	3 3 26	Occupied by spurs for protection of bridge.	0 1 4	ditto ...	North—By end of mile 73, as per plan. South—By northern boundary of lot 188. East—By zemindary land. West—By railway fencing.
191	ditto ...	Pergunnah Bugowan, Mouzahs Sooltanpore and Kristopore.	74	West ..	15 12 0	5 0 25	.....	.....	Commences at the end of mile 73, as per plan, and terminates on 3,350 feet of mile 74.	North—By railway level crossing. South—By end of mile 73, as per plan. East—By railway fencing. West—By zemindary land.
192	ditto ...	ditto ...	74	East ...	15 12 0	5 0 25	.....	.....	ditto ...	North—By railway level crossing. South—By end of mile 73, as per plan. East—By zemindary land. West—By railway fencing.
193	ditto ...	Pergunnah Bugowan, Mouzah Kristopore.	74	West ...	9 0 4	2 3 37	.....	.....	Commences on 3,380 feet of mile 74, and terminates at the end of same, as per plan.	North—By end of mile 74, as per plan. South—By railway level crossing. East—By railway fencing. West—By zemindary land.
194	ditto ...	ditto ...	74	East ...	9 0 4	2 3 37	.....	.....	ditto ...	North—By end of mile 74, as per plan. South—By railway level crossing. East—By zemindary land. West—By railway fencing.

195	ditto	...	Pergunnahs Buggowan and Ookrah, Mouzahs Kristopore and Chandpore.	75	West	...	8 0 0	2 2 23	.....	.....	Commences at the end of mile 74, as per plan, and terminates on 1,900 feet of mile 75.	North—By railway level crossing. South—By end of mile 74, as per plan. East—By railway fencing. West—By zemindary land.
196	ditto	...	ditto ...	75	East	...	7 8 0	2 1 32	.....	.....	ditto ...	North—By railway level crossing. South—By end of mile 74, as per plan. East—By zemindary land. West—By railway fencing.
197	ditto	...	Pergunnahs Buggowan and Ookrah, Mouzah Chandpore.	75	West	...	2 2 8	0 2 33	.....	.....	Commences on 1,925 feet of mile 75, and terminates on 2,605 feet of same, as per plan.	North—By Ramnuggur station land. South—By railway level crossing. East—By station fencing. West—By zemindary land.
198	ditto	...	ditto ...	75	West	...	7 16 4	2 2 13	.....	.....	Commences on 3,280 feet of mile 75, and terminates at the end of same, as per plan.	North—By end of mile 75, as per plan. South—By fencing of railway bungalow. East—By railway fencing. West—By zemindary land.
199	ditto	...	ditto ...	75	East	...	13 12 8	4 2 1	.....	.....	Commences on 1,925 feet of mile 75, and terminates at the end of same, as per plan.	North—By end of mile 75, as per plan. South—By railway level crossing. East—By zemindary land. West—By railway fencing.
200	ditto	...	ditto ...	75	East	...	0 19 0	0 1 10	.....	.....	Commences from the eastern boundary of lot 199, and runs at right angles to a length of 475 feet.	North—By zemindary land. South—By zemindar land. East—By village road. West—By eastern boundary of lot 199.
201	ditto	...	Pergunnahs Ookrah and Shawjian, Mouzahs Chandpore and Doodpatilah.	76	West	...	10 11 9	3 2 0	.....	.....	Commences at the end of mile 75, as per plan, and terminates on 2,450 feet of mile 76.	North—By railway level crossing. South—By end of mile 75, as per plan. East—By railway fencing. West—By zemindary land.
202	ditto	...	ditto ...	76	East	...	10 11 9	3 2 0	.....	.....	ditto ...	North—By railway level crossing. South—By end of mile 75, as per plan. East—By zemindary land. West—By railway fencing.
203	ditto	...	Pergunnahs Ookrah and Shawjian, Mouzah Doodpatilah.	76	West	...	13 2 8	4 1 14	.....	.....	Commences on 2,480 feet of mile 76, and terminates at the end of same, as per plan.	North—By end of mile 76, as per plan. South—By railway level crossing. East—By railway fencing. West—By zemindary land.
204	ditto	...	ditto ...	76	East	...	14 0 0	4 2 21	Occupied by spurs for protection of bridge.	0 1 6	ditto ...	North—By end of mile 76, as per plan. South—By railway level crossing. East—By zemindary land. West—By railway fencing.
205	ditto	...	Pergunnahs Shawjian and Buggowan, Mouzah Doodpatilah.	77	West	...	11 1 10	3 2 26	.....	.....	Commences at the end of mile 76, as per plan, and terminates on 3,310 feet of mile 77.	North—By railway level crossing. South—By end of mile 76, as per plan. East—By railway fencing. West—By zemindary land.
206	ditto	...	ditto ...	77	East	...	11 1 10	3 2 26	.....	.....	ditto ...	North—By railway level crossing. South—By end of mile 76, as per plan. East—By zemindary land. West—By railway fencing.

Consecutive lot number.	Name of Zillah	Pergunnah and Mouzah.	Number of mile on which land is situate.	Situated on which side of the Railway.	Approximate area of lot in beegha and in acre.		Land excluded from sale from each lot.		Commencement and termination of lot.	Boundary of lot.
					B. C. C.	A. R. P.	Reasons for exclusion.	A. R. P.		
207	Nuddea ...	Pergunnahs Shawjian and Buggowan, Mouzahs Doodpatilah and Joyrampore.	77	West ...	5 13 12	1 3 21	.....	.....	Commences on 3,330 feet of mile 77, and terminates at the end of same, as per plan.	North—By end of mile 77, as per plan. South—By railway level crossing. East—By railway fencing. West—By zemindary land.
208	ditto ...	ditto ...	77	East ...	5 13 12	1 3 21	.....	.....	ditto ...	North—By end of mile 77, as per plan. South—By railway level crossing. East—By zemindary land. West—By railway fencing.
209	ditto ...	Pergunnah Buggowan, Mouzah Joyrampore.	78	West ...	13 16 8	4 2 11	.....	.....	Commences at the end of mile 77, as per plan, and terminates on 3,370 feet of mile 78.	North—By railway level crossing. South—By end of mile 77, as per plan. East—By railway fencing. West—By zemindary land.
210	ditto ...	ditto ...	78	East ...	14 0 8	4 2 22	.....	.....	ditto ...	North—By railway level crossing. South—By end of mile 77, as per plan. East—By zemindary land. West—By railway fencing.
211	ditto ...	ditto ..	78	West ...	3 16 0	1 1 1	.....	.....	Commences on 3,970 feet of mile 78, and terminates at the end of same, as per plan.	North—By end of mile 78, as per plan. South—By Joyrampore station land. East—By railway fencing. West—By zemindary land.
212	ditto ...	ditto ...	78	East ...	5 7 0	1 3 3	.....	.....	Commences on 3,400 feet of mile 78, and terminates at the end of same, as per plan.	North—By end of mile 78, as per plan. South—By railway level crossing. East—By zemindary land. West—By railway fencing.
213	ditto ...	ditto ...	79	West ...	6 6 0	2 0 13	.....	.....	Commences at the end of mile 78, as per plan, and terminates on 2,100 feet of mile 79.	North—By railway level crossing. South—By end of mile 78, as per plan. East—By railway fencing. West—By zemindary land.
214	ditto ...	ditto ...	79	East ...	6 6 0	2 0 13	.....	.....	ditto ...	North—By railway level crossing. South—By end of mile 78, as per plan. East—By zemindary land. West—By railway fencing.
215	ditto ...	ditto ...	79	West ...	13 2 12	4 1 15	.....	.....	Commences on 2,130 feet of mile 79, and terminates at the end of same, as per plan.	North—By end of mile 79, as per plan. South—By railway level crossing. East—By railway fencing. West—By zemindary land.
216	ditto ...	ditto ...	79	East ...	13 2 12	4 1 15	.....	.....	ditto ...	North—By end of mile 79, as per plan. South—By railway level crossing. East—By zemindary land. West—By railway fencing.
217	ditto ...	Pergunnahs Buggowan and Shahoosul, Mouzahs Joyrampore and Cadeeghat.	80	West ...	12 2 0	4 0 0	.....	.....	Commences at the end of mile 79, as per plan, and terminates on 2,640 feet of mile 80.	North—By southern boundary of lot 219. South—By end of mile 79, as per plan. East—By railway fencing. West—By zemindary land.

218	ditto	...	ditto	...	80	East	...	12 2 0	4 0 0	.....	.....	ditto	...	North—By southern boundary of lot 220. South—By end of mile 79, as per plan. East—By zemindary land. West—By railway fencing.
219	ditto	...	Pergunnahs Buggowan and Shahoozul, Mouzah Cadeeghat.		80	West	...	11 10 4	3 3 9	.....	.....	Commences on 2,640 feet of mile 80, and terminates at the end of same, as per plan.		North—By end of mile 80, as per plan. South—By northern boundary of lot 217. East—By railway fencing. West—By zemindary land.
220	ditto	...	ditto	...	80	East	...	11 10 4	3 3 9	.....	.....	ditto	..	North—By end of mile 80, as per plan. South—By northern boundary of lot 219. East—By zemindary land. West—By railway fencing.
221	ditto	...	Pergunnah Shahoozul, Mouzah Cadeeghat.		81	West	...	13 9 13	4 1 34	.....	.....	Commences at the end of mile 80, as per plan, and terminates on 3,440 feet of mile 81.		North—By railway level crossing. South—By end of mile 80, as per plan. East—By railway fencing. West—By zemindary land.
222	ditto	...	ditto	...	81	East	...	13 9 13	4 1 34	.....	.....	ditto	...	North—By railway level crossing. South—By end of mile 80, as per plan. East—By zemindary land. West—By railway fencing.
223	ditto	...	Pergunnah Shahoozul, Mouzahs Cadeeghat and Soomirdeah.		81	West	...	7 1 4	2 1 14	.....	.....	Commences on 3,470 feet of mile 81, and terminates at the end of same, as per plan.		North—By end of mile 81, as per plan. South—By railway level crossing. East—By railway fencing. West—By zemindary land.
224	ditto	...	ditto	...	81	East	...	7 1 4	2 1 14	.....	.....	ditto	...	North—By end of mile 81, as per plan. South—By railway level crossing. East—By zemindary land. West—By railway fencing.
225	ditto	...	Pergunnah Shahoozul, Mouzah Soomirdeah.		82	West	...	8 18 0	2 3 31	.....	.....	Commences at the end of mile 81, as per plan, and terminates on 2,640 feet of mile 82.		North—By southern boundary of lot 227. South—By end of mile 81, as per plan. East—By railway fencing. West—By zemindary land.
226	ditto	...	ditto	...	82	East	...	8 18 0	2 3 31	.....	.....	ditto	...	North—By southern boundary of lot 228. South—By end of mile 81, as per plan. East—By zemindary land. West—By railway fencing.
227	ditto	...	Pergunnah Shahoozul, Mouzahs Soomirdeah and Belgachea.		82	West	...	7 10 12	2 1 39	.....	.....	Commences on 2,640 feet of mile 82, and terminates at the end of same, as per plan.		North—By end of mile 82, as per plan. South—By northern boundary of lot 225. East—By railway fencing. West—By zemindary land.
228	ditto	...	ditto	...	82	East	...	7 10 12	2 1 39	.....	.....	ditto	...	North—By end of mile 82, as per plan. South—By northern boundary of lot 226. East—By zemindary land. West—By railway fencing.
229	ditto	...	Pergunnah Shahoozul, Mouzahs Belgatchee and Thacoorpoor.		83	West	...	8 13 10	2 3 19	.....	.....	Commences at the end of mile 82, as per plan, and terminates on 3,250 feet of mile 83.		North—By railway level crossing. South—By end of mile 82, as per plan. East—By railway fencing. West—By zemindary land.

Consecutive lot number.	Name of Zillah.	Pergunnah and Mouzah.	Number of mile in which land is situate.	Situated on which side of the Railway.	Approximate area of lot in Beeghas and in Acres.		Land excluded from sale from each lot.		Commencement and termination of lot.	Boundary of lot.
					B. C. C.	A. R. P.	Reasons for exclusion.	A. R. P.		
230	Nuddea ...	Pergunnah Shahoozul, Mouzahs Balgatchee and Thacoorpoor.	83	East ...	8 13 10	2 3 19	.....	.....	Commences at the end of mile 82, as per plan, and terminates on 3,250 feet of mile 83.	North—By railway level crossing. South—By end of mile 82, as per plan. East—By zemindary land. West—By railway fencing.
231	ditto ...	Pergunnah Shahooljul, Mouzahs Boozrookgungurree and Hoodajaffirpoor.	83	West ...	6 17 6	2 1 8	.....	.....	Commences on 3,280 feet of mile 83, and terminates at the end of same, as per plan.	North—By end of mile 83, as per plan. South—By railway level crossing. East—By railway fencing. West—By zemindary land.
232	ditto ...	ditto ...	83	East ...	6 17 6	2 1 8	.....	.....	ditto ...	North—By end of mile 83, as per plan. South—By railway level crossing. East—By zemindary land. West—By railway fencing.
233	ditto ...	Pergunnah Shahooljul, Mouzahs Thacoorpoor and Hoodajaffirpoor.	84	West ...	6 1 0	2 0 0	.....	.....	Commences at the end of mile 83, as per plan, and terminates on 1,650 feet of mile 84.	North—By Chooadangah station land. South—By end of mile 83, as per plan. East—By railway fencing. West—By zemindary land.
234	ditto ...	ditto ...	84	East ...	10 11 4	3 1 39	.....	.....	Commences at the end of mile 83, as per plan, and terminates on 3,000 feet of mile 84.	North—By railway level crossing. South—By end of mile 83, as per plan. East—By zemindary land. West—By railway fencing.
235	ditto ...	Pergunnah Shahooljul, Mouzah Chooadangah.	84	West ...	2 3 6	0 2 35	.....	.....	Commences on 1,675 feet of mile 84, and terminates on 2,010 feet of same, as per plan.	North—By permanent land of station. South—By zemindary land. East—By railway fencing. West—By zemindary land.
236	ditto ...	ditto ...	84	West ...	0 7 5	0 0 19	.....	.....	Commences on 2,770 feet of mile 84, and terminates on 2,800 feet of same, as per plan.	North—By road. South—By permanent land of station. East—By railway fencing. West—By zemindary land.
237	ditto ...	ditto ...	84	West ...	8 1 7	2 2 27	.....	.....	Commences on 3,030 feet of mile 84, and terminates at the end of same, as per plan.	North—By end of mile 84, as per plan. South—By railway level crossing. East—By railway fencing. West—By end of mile 84, as per plan.
238	ditto ...	ditto ...	84	East ...	8 1 7	2 2 27	.....	.....	ditto ...	North—By end of mile 84, as per plan. South—By railway level crossing. East—By zemindary land. West—By railway fencing.

BOARD OF REVENUE, LOWER PROVINCES, the 30th September 1875.

W. HEYSHAM, *Railway Deputy Collector.*

LAND SALE NOTICES.

NOTICE is hereby given, under Section 6, Act XI of 1859, that the undermentioned estates in the district of Shahabad, will be put up to public and unreserved sale at the Collector's Office of that district on the 13th day of December 1875, for arrears of revenue and other demands, which, by the Regulations and Acts in force, are directed to be realized in the same manner as arrears of revenue, due on the 28th day of September 1875.

Class I.—Permanently-settled Estates.

No. 2493.—Mehal Sumuhoota, pergunnah Sasseeram; sudder jumma Rs. 587-11-9; recorded proprietors Dewan Ramjiawun Sing, and Baboo Ramkoomar Sing. This mehal will be sold for arrears of Government revenue amounting to Rs. 48-12-0.

HERBERT MOSLEY, *Offg. Collector.*

SHAHABAD COLLECTORATE, the 22nd October 1875.

NOTICE is hereby given, under Section VI, Act XI of 1859, that the undermentioned estates in the district of Hooghly will be put up to public and unreserved sale at the Collector's Office of that district on the 15th day of December 1875, for arrears of revenue and other demands, which by the Regulations and Acts in force, are directed to be realized in the same manner as arrears of revenue, due on the 28th day of September 1875.

Number of the mehal.	Name of mehal and of pergunnah.	Name of defaulter.	Amount of sudder jumma.	Amount of arrears.	REMARKS.
			Rs. A. P.	Rs. A. P.	
56	1st class permanently settled estate Chápahátee, pergunnah Pandooah.	Khátama Bebee, Golam Lofee Chowdoory, and Mohamod Alli Chowdoory, residents of Pandooah, pergunnah Pandooah.	606 7 2	0 11 2	

W. HERSCHEL, *Offg. Collector.*

HOOGHLY COLLECTORATE, the 6th November 1875.

NOTICE is hereby given, under Section 6, Act XI of 1859, that the undermentioned estates in the district of Moorshedabad will be put up to public and unreserved sale at the Collector's office of that district, on the 13th day of December 1875, for arrears of revenue due on the 28th day of September 1875.

Serial number.	Class.	Number of Towji.	Names of Mehals and Pergunnahs.	Names of Proprietors.	Government Revenue.	REMARKS.
					Rs. A. P.	
1	1st Class ...	9	Kismut Purgunnah Kassipore, Pergunnah Kassipore.	Shama Charan Bhutto, Chunder Mookhi Dossa, Esan Chunder Roy, Gunesh Lall Roy, Shama Soondry Dossa, Radha Charan Sen, Khetter Nath Banerjee, Nyto Kally Debya, Brojo Raj Banerjee, guardian of Shotish Chunder Banerjee, minor.	8,074 3 0	Only four annas nine gundas one kag and one teel share of mehal, sudder jumma Rs. 2,250-5-1, will be sold, i.e., share of Gonesh Lal Ray.
2	Ditto ...	274	Kismut Pergunnah Behorole, Pergunnah Behorole.	Puddolochun, Rajcoomar, Shama Sunkur, Oma Sunkur, Doorga Sunkur Chowdhry, Ram Gopal, Gour Chunder Mundul, Shokhi Soondary, Roop Mundul, Troylokho Nath, Lokhi Narain, Doorga Narain, Durpo Narain, and Rajnarain Naik.	1,149 15 9	Only thirteen annas two cowrees and five teel share of the mehal; proprietors Puddolochun, Rajcoomar, Shama Sunkur, Uma Sunkur, Doorga Sunkur Chowdhoori, Ram Gopal, Gour Chunder Mundul, Shokhi Soondari, and Roop Mandal; sudder jumma Rs. 936-4-1; will be sold.
3	Ditto ...	455	Kismut Suktipore, Pergunnah Plassy.	Goluk Gobind Mookerjee, Hurry Mohun, Khetter Nath, Radha Krishto, Gopal Krishto Mookerjee, Shoshi Moni Debya, Syud Atwar Rohamun, Syud Abdool Furta, Khobira Bebee, Talaba Bebee, minor, Fatama Bebee, mother and guardian of Mohamed Mochar, Syud Mohamed Taba, Rohimun Nissa Bebee, and Syda Bebee.	2,403 10 3	Entire mehal will be sold.

W. WAVELL, *Collector.*

MOORSHEDABAD COLLECTORATE, *the 5th November* 1875.

NOTICE is hereby given, under Section 6, Act XI of 1859, that the undermentioned estate in the district of Backergunge will be put up to public and unreserved sale at the Collector's Office of that district, on the 10th day of January 1876, for arrears of revenue due on the 28th day of September 1875.

Number on Touji.	Class.	Names of mehals and pergunnahs.	Proprietors according to the Register.	Sudder jumma of 14 annas share.	Arrears due.	Remarks.
				Rs. A. P	Rs. A. P.	
3,842	1st Class	Pergunnah Silimabad estate hissa 18 gondas 2 cowries; 14 annas share of the above estate.	Gakul Chandra Palit, Ray Mohan Shaha, self and on behalf of Anando Mohan, Kisari Mohan, and Sashi Mohan Shaha, minors, Radhika Mohan Shaha, Govindo Mohan Shaha, Baboo Hur Nath Rai, Kaityani Choudhurine, Hur Chander Basu, Bisvambor Shaha Rai Choudhuri, and Chandra Nath Rai.	4,463 5 4½	822 6 6½	The rights and interests of the proprietors of the 14 annas share will be first sold for the realization of this arrear.

J. F. BRADBURY, *Deputy Collector in charge.*

ZILLAH BACKERGUNGE, COLLECTOR'S OFFICE, the 9th November 1875.

NOTICE is hereby given, under Section 6 Act XI of 1859, that the undermentioned estates in the district of Chittagong will be put up to public and unreserved sale at the Collector's Office of that district, on the 6th day of December 1875, for arrears of revenue and other demands, which, by the Regulations and Acts in force, are directed to be realized in the same manner as arrears of revenue, due on the 25th day of September 1875.

CLASS 1.—PERMANENTLY-SETTLED ESTATES.

For Arrears of Revenue.

No. 7.—Kismoth Ambico Baboth Taraf Triloke Chandra, canongoe; recorded proprietors Koolo Chandra, Dataram Chowdry; sudder jumma Rs. 745-10-0. The entire estate will be sold.

For Arrears of Revenue.

No. 592.—Taraf Vela Khan; recorded proprietors Abdoollah Khan and others. Sudder jumma of the entire estate Rs. 560-13-6. The shares of Abdoollah Khan and Rohomollah, bearing a sudder jumma of Rs. 313-7-1, will be sold, the remaining proprietors having opened separate accounts under Act XI of 1859.

For Arrears of Revenue.

No. 669.—Taraf Sotro Narayun, canongoe; recorded proprietors Girish Chandra Das and others. Sudder jumma of the entire estate Rs. 840-10-4. The share of Girish Chandra Das, bearing a sudder jumma of Rs. 642-7-11, will be sold, the remaining proprietors having opened separate accounts under Act XI of 1859.

For Arrears of Revenue.

No. 1238.—Taraf Enosacop; recorded proprietors Adhoo Khan, Goloke Chandra Chowdry, and others. Sudder jumma of the entire estate Rs. 2,272-7-6. The share of Goloke Chandra Chowdry, bearing a sudder jumma of Rs. 381-8-6, will be sold, the remaining proprietors having opened separate accounts under Act XI of 1859.

For Arrears of Revenue.

No. 1868.—Kismoth Mohamed Daim Nazir Ajmuttullah, Amirunessa Baboth Taraf Vrigoo Ram, canongoe; recorded proprietors Mobarik Ali Chowdry and others. Sudder jumma of the entire estate Rs. 840-5-3. The shares of Koolo Chandra, Dataram, Ram Shonder Sein, Lukhun, Kebol, Ram Doolal, Ruttun Money, Ram Coomar, Gopinath, Sharee, Choittenno, Ram Shonder and Ram Kanto, bearing a sudder jumma of Rs. 508-5-6, will be sold, the remaining proprietors having opened separate accounts under Act XI of 1859, and applied for partition under Regulation XIX of 1814.

For Arrears of Revenue.

No. 2861.—Taraf Shadaram Chowdry; recorded proprietors Tishori Mohun Roi, Ram Shonder Sen, and others. Sudder jumma of the entire estate Rs. 1,097-3-2. The share of Ram Shonder Sen, bearing a sudder jumma of Rs. 548, will be sold, the remaining proprietors having opened separate accounts under Act XI of 1859.

For Arrears of Revenue.

No. 2933.—Taraf Sachi Ram, canongoe; recorded proprietors Aeton Mohomed Hossen and others. Sudder jumma of the entire estate Rs. 826-14-3. The shares of Mohomed Hossen, Mohomed Kamil, Janali, and Gour Shonder, bearing a sudder jumma of Rs. 2-1-0, will be sold, the remaining proprietors having opened separate accounts under Act XI of 1859, and applied for partition under Regulation XIX of 1814.

J. C. VEASEY,
Covenanted Deputy Collector in charge.

NOTICE is hereby given, under Section 6, Act XI of 1859, that the undermentioned estates in the district of 24-Pergunnahs will be put up to public and unreserved sale at the Collector's Office of that district, on the 17th day of December 1875, for arrears of revenue and other demands, which, by the Regulations and Acts in force, are directed to be realized in the same manner as arrears of revenue, due on the 28th day of September 1875.

FOR ARREARS OF REVENUE.

First class permanently settled estates.

No. 6.—Pergunnah Magoorah, &c., kismut Roynugger, &c.; recorded proprietor Seetaram Roy, &c.; sudder jumma Rs. 7,158-14-3½.

No. 2369.—Pergunnah Dantia, Kismut Dantia, &c.; recorded proprietor Joygopal Pal Choudry, &c.; total sudder jumma Rs. 47,322-5-6½, excluding the share of which separate accounts under Act XI of 1859 have been opened. The remaining 7*as.* 2*g.* 3*c.* 2*k.* 7-10, bearing sudder jumma Rs. 21,144-8-6¾, and standing in the name of Joygopal Pal Choudry, &c., is to be sold for arrears of revenue, Rs. 199-3-10.

R. H. WILSON, *Offg. Collector.*

NOTICE is hereby given, under Section 6, Act XI of 1859, that the undermentioned estates in the district of Monghyr will be put up to public and unreserved sale at the Collector's Office of that district, on the 21st day of December 1875, for arrears of revenue and other demands, which, by the Regulations and Acts in force, are directed to be realized in the same manner as arrears of revenue, due on the 28th day of September 1875.

Class I.—Permanently-settled Estates.

Number of towjee.	Names of Mehals and Pergunnahs.	Sudder jumma.	Names of Proprietors.	Arrears of revenue due to Government.	Remarks.
		Rs. A. P.		Rs. A. P	
205	Panchi, &c, Pergunnah Maldah.	804 0 0	Afzul Hossein, Shekh Fazul Imam, and other proprietors.	33 0 0	This is a permanently-settled estate. Of the entire mehal, 11as. 2d, 12k. 3b., being the shares of Afzul Hossein, and Fazul Imam and others, and the sudder jumma of which is Rs. 559-5, will be put to sale, exclusive of the share of Nezabeat Hossein, &c., 4as. 17d. 7k. and 17b., which have been separated under Section 10, Act XI of 1859, for arrears of revenue, Rs. 33, due up to 28th September 1875.
224	Kamasi, Pergunnah Maldah.	536 0 0	Shah Mohamed Nagi and Shah Mohamed Abdin and others.	8 11 0	The entire estate will be sold for arrears of revenue due to Government.
3295	Nubi Nuggor, Kakrar, Pergunnah Amerthoo.	692 15 0	Feda Alli Khan, Mushaheb Hossein Khan, &c.	0 4 0	This is also a permanently-settled mehal. Of the entire estate, 10as. 14d. 16k. 14b. 5bh. 14 butts and 5 butkees, being the undivided shares of Feda Ali Khan, and Mushaheb Hossein Khan, &c., will be put up to sale for arrears of revenue, exclusive of the share of 5as. 5d. 3k. 5b. 14ph. 5 butts and 15 butkees, with a proportionate sudder jumma of Rs. 226-11, which has been separated under Section 10, Act XI of 1859.

MONGHYR, the 2nd November 1875. E. D. LOCKWOOD, *Offg Collector.*

NOTICE is hereby given, under Section 6, Act XI of 1859, that the undermentioned estates in the district of Patna will be put up to public and unreserved sale at the Collector's Office of that district, on the 18th day of December 1875, for arrears of revenue and other demands, which, by the Regulations and Acts in force, are directed to be realized in the same manner as arrears of revenue, due on the 28th day of September 1875.

Number of Toujee.	Name of Mehal and Pergunnah.	Sudder Jumma.	Name of Proprietor.	Remarks.
		Rs. A. P.	*Class I.—Permanently-settled Estate.*	
113	Kuleeanpore, Pergunnah Bheempore.	2,784 5 10	Mussamut Kuseemun, Mussamut Bebee Ushrufoonnissa, *oorf* Bebee Amanee, Shookurcollah, Purtap Narain, Oomrao Bahadoor, himself and guardian of Mooniloll, Unwur Ali, Ghuseeta Sao, Syed Wajidhosen, Syed Ahmudhosen, Bebee Meerun, Neetyanund, Mussamut Waheedoonnissa, *oorf* Durgahun, Maliks.	Out of the sudder jumma Rs. 2,784-5-10, Rs. 1,173-4-10 to be deducted on account eight annas share of Syed Anwur Ali in mouzahs Kulleeanpore and Tajhallee, eight annas share of Mussamut Meerun in mouzahs Sekhpore, Nursunda, and Chuckbudurhallee, and entire sixteen annas shares of Ghuseeta Sao, Syed Wajid Hosen and Syed Ahmud Hosen, in mouzahs Hybutpore, Bahapore, Muhsunpore and Shekhpore, Mirzapore, and eight annas share of Mussamut Waheedonnissa, *oorf* Durgahun, in mouzahs Muksoodpore and Noorodeenpore, appertaining to lot Kuleeanpore, with whom separate accounts were opened under Section 0, Act XI of 1859. The sudder jumma advertized for sale is Rs. 1,611-1, on account eight annas share in mouzahs Kulleeanpore and Tajhallee, Shekhpore, Nursunda, Chuck Budder Balee, Muksoodpore and Noorodeenpore, and entire sixteen annas in mouzahs Meyhoulee, Guddoopore, Choudhar, Meyhoulee, Chuck Guddoopore, Humzapore, and Mirzapore, Muhsun, appertaining to the aforesaid lot of Mussamut Kasseemun, Mussamut Ushrufoonnissa, *oorf* Bebee Amanee, Shookoorcollah, Nyteeanund, Purtap Narain, and Oomrao Bahadoor, himself and guardian of Mounrao Loll, non applicants, which will be sold for arrears of Government revenue only.

PATNA COLLECTORATE, the 9th November 1875. A. C. MANGLES, *Collector.*

NOTICE is hereby given, under Section 6, Act XI of 1859, that the undermentioned estates in the district of Burdwan will be put up to public and unreserved sale at the Collector's Office of that district, on the 17th day of December 1875, for arrears of revenue and other demands, which, by the Regulations and Acts in force, are directed to be realized in the same manner as arrears of revenue, due on the 28th day of September 1875.

Number in the Rent Roll.	Class.	Name of mehals and pergunnahs.	Proprietors.	Government revenue.	Remarks.
				Rs. A. P.	
68	1st class permanently-settled estate.	Khorumpore, Pergunnah Shahabad.	Attoar Rohoman, Syed Abdool Futta, Khobeera Bibee, Taleah Bibee, Fatama Bibee, mother and guardian of minor Syed Mahomed Moochar, Syed Mahomed Tahu, Rohecmun Nessa Bibee and Syeda Bibee.	6,189 9 0	The estate is to be sold for Government revenue only.
174	Ditto ...	Goarah, Pergunnah Mamdaneepore.	Kristodeb Bhuttacharjea	727 14 7	Ditto.

BURDWAN COLLECTORATE, the 11th November 1875. E. H. WHINFIELD, *Collector.*

NOTICE is hereby given, under Section 6, Act XI of 1859, that the undermentioned estates in the district of Sarun will be put up to public and unreserved sale at the Collector's Office of that district on Friday, the 10th of December 1875, corresponding with 27th of Aughan 1283 F. S., for arrears of revenue and other demands, which, by the Regulations and Acts in force, are directed to be realized in the same manner as arrears of revenue, due on the 28th day of September 1875.

Class I.—Permanently-settled Estates.

Serial No.	Towji No.	Name of estate and pergunnah.	Names of proprietors.	Government revenue of entire estate.	Government revenue of the share which will be sold for arrears of revenue.	Arrears of revenue due from the estate.
				Rs. A. P.	Rs. A. P. G. K. K.	Rs. A. P.
1	130	Manpur Pateji, pergunnah Ander.	Azmalally, Hedayetullah, and others.	618 7 4	618 7 4 0 0 0	12 0 9½
2	240	Eksar, pergunnah Bal	Hurpershad Narain, Rampershad Narain, and others.	812 11 0	355 5 5½ 0 0 0	20 2 .8½
3	343	Pethoure, pergunnah Bal .	Ramgholam Pande and Halkhori Pande, and others.	532 8 6½	221 3 6½ 0 0 0	14 6 4½
4	604	Lowa, pergunnah Bal	Nandram Shukul, Lakhi Kuer, and others.	870 1 1½	775 1 1½ 0 0 0	3 2 8
5	638	Mirzapore, pergunnah Bal ...	Wolaet Hossein, Mosstt. Shucraj Kuer, and others.	1,142 7 5½	524 3 8½ 0 0 0	45 4 8½
6	800	Etawa Kodai, pergunnah Bara.	Emam Ali, Khodabakhsa, and others.	693 5 3½	693 5 3½ 0 0 0	2 2 3½
7	894	Pachrukhi Sarungpur, pergunnah Bara.	Parbhu Singh, Bharose Rai, and others.	568 8 6½	568 8 6½ 0 0 0	13 6 4½
8	917	Telkathu, pergunnah Bara ...	Shue Sahai Singh, Ujagirlal, and others.	960 0 0	960 0 0 0 0 0	37 0 9½
9	997	Sewan, pergunnah Bara ...	Shekh Wali Mohamed, Mohamaysat Shukul, and others.	504 12 0½	376 9 0½ 0 0 0	12 15 10
10	1007	Malupur Sonbarsa, pergunnah Bara.	Shue Sahai Singh, Mukt Nath pershad, and others.	1,070 15 3½	1,070 15 3½ 0 0 0	9 8 8½
11	1008	Hathoura, pergunnah Bara ...	Izzatullah, Mosaheb Ali, and others.	698 5 4	489 13 6 0 0 0	25 1 0
12	1288	Ratanpadowli, pergunnah Barai	Yad Ali Khan, Buniyad Ali Khan, and others.	516 2 2½	516 2 2½ 0 0 0	2 6 7½
13	1755	Chirand, pergunnah Chirand ...	Gungapershad, Guncahlal, and Deocumar Singh, and others.	8,495 10 6	1,017 11 4 9 17 0	53 4 2
14	1755	Ditto	Bhagwan Das	8,495 10 6	75 9 7 0 0 0	2 1 11
15	1760	Rouza Moazzumpur, pergunnah Chirand.	Shekh Asadullah, Bibi Rahmon, and others.	1,281 1 0½	1,281 1 0½ 0 0 0	3 0 11½
16	1762	Khalpura, pergunnah Chirand..	Dhajju Singh, Makhu Singh, Mohabirpershad Sah.	708 7 4	354 3 9 0 0 0	9 1 6
17	2208	Ishrowli, pergunnah Goá ...	Rajcumar Singh, Neknam Singh, and others.	1,669 6 9	752 4 9 5 0 0	12 13 7
18	2329	Bisembherpur, pergunnah Goá	Nowbal Lal, Banarse Lal, and others.	551 13 5½	428 11 10 0 0 0	1 8 3
19	2433	Chap Sudershen, pergunnah Goá.	Retubaran Singh, Kunja Rai, and others.	891 5 4	285 3 8 3 0 0	5 2 2½
20	2450	Dharamraj, pergunnah Goá ...	Meherban Singh, Ram Sahai Singh, and others.	663 7 5	280 1 6 0 0 0	7 4 8½
21	2486	Rasulpur, pergunnah Goá ...	Luchmi Kuer, *alias* Latuki Lal ...	3,138 3 1	28 13 0 0 0 0	5 13 0
22	2493	Rampur Jaiti, pergunnah Goá.	Jobraj Singh, Benipershad, and others.	1,815 13 9½	539 0 2 5 10 3	19 14 5½
23	2499	Rajdhani, pergunnah Goá ...	Raghu Nath Sahai, Ram Nath sahai, and others.	919 7 5½	873 1 11 12 6 10	2 5 0½
24	2525	Simraha Mobarukpur, pergunnah Goá.	Sukhlal Singh, Bishesher Singh, and others.	853 5 4	20 3 2 1 0 0	3 12 11½
25	2613	Kerwa Kutsa, pergunnah Goá.	Ramnarain Singh	3,146 10 8	685 6 8 0 0 0	4 13 0
26	2613	Ditto	Kuldip Narain	3,146 10 8	363 3 7 0 0 0	4 8 4
27	2813	Amnour Mander, pergunnah Mokeir.	Joobraj Singh, Jamaiatlal, Mohabir Pershad Sah, and others.	12,485 1 3½	1,904 0 7 2 19 8	16 13 3½
28	2816	Amnour Mander, pergunnah Mokeir.	Salamat Ali and Basarat Ali and others.	7,301 11 0½	691 3 3½ 0 0 0	90 0 6
29	2816	Ditto	Hargobind Sahai	7,301 11 0½	8 5 3 10 0 0	1 15 0½
30	2821	Ditto	Deocumar Singh, Rampertab Singh, and others.	7,432 10 8	3,294 15 3½ 0 0 0	1,337 2 6½
31	2975	Manjhi Phautkhurd, pergunnah Manjhi.	Moteelal Sah and others	1,308 1 2	1,308 1 2 0 0 0	17 8 7

Class II.—Temporarily-settled Estate.

32	4303	Dearch Godna, pergunnah Manjhi.	Baboo Sridhur Sahi, Moharaja Rajenderkishore Singh Bahadoor and others.	671 0 0	671 0 0 0 0 0	26 4 0

SARUN COLLECTORATE, the 8th November 1875. G. G. DAY, *for Offg. Collector.*

NOTICE is hereby given, under Section 6, Act XI of 1859, that the undermentioned estates in the district of Mozufferpore, will be put up to public and unreserved sale at the Collector's Office of that district on the 17th day of December 1875, corresponding with 5th Pooss 1283 Fusly, for arrears of Government revenue due on the 28th September 1875.

Serial number.	Towjee number.	Name of estate and pergunnah.	Name of recorded proprietors.	Government revenue of the entire estate.	Government revenue of share to be sold.	Amount of arrears due from the estate.
				Rs. A. P.	Rs. A. P.	Rs. A. P.
1	421	Chuk Mehsi Masoomnagur, pergunnah Buriul.	Shaik Jheonga, &c. ...	882 3 0	882 3 0	4 2 2
2	522	Heerouta, pergunnah Basotra ...	Mussamut Malikrani Kuor ...	1,202 3 0	678 11 2	46 8 1
3	602	Chuk Yakoob, Ruhsa, Rusulpur Thatun Jankipur, Unudpur, Sadpura, appertaining to Taluka Banthu, Hurbuns, pergunnah Bissarrah.	Rughunath Singh ...	1,031 12 2	44 12 0	8 6 3
4	606	Bishunpur, Balbhadur, pergunnah Bissarrah.	Deonarain Singh, &c. ...	1,527 11 0	520 7 7	26 0 1
5	732	Chand Sarai, pergunnah Bissarrah ...	Ununtlall, &c. ...	525 1 0	525 1 0	44 6 6
6	742	Ghutaro Hirdanarain, pergunnah Bissarrah.	Chhutturdhari Singh, &c. ...	839 2 11	259 10 11	85 9 5
7	744	Ditto ditto ...	Bhekhari Singh, &c. ...	1,176 14 5	279 1 10	13 2 6
8	749	Nayamatpur Suhtha, pergunnah Bissarrah.	Ukloo Singh, &c. ...	703 7 9	68 7 0	11 2 6
9	772	Raghunathpur, pergunnah Bissarrah	Baniram, &c. ...	1,145 14 3	1,145 14 3	7 6 11
10	820	Majhowli, pergunnah Bissarrah ...	Domikhan, &c. ...	6,163 11 2	6,163 11 2	11 13 11
11	821	Mukundpur Singhara, pergunnah Bissarrah.	Umrao Bahadur, &c. ...	1,074 11 9	453 4 11	13 9 9
12	1190	Beerpur Ilmaspur, pergunnah Hajeepur.	Chumon Chowdhery, &c. ...	1,505 5 0	342 6 6	52 1 5
13	.....	Ditto ditto ...	Lutchumonpersad, &c. ...	1,505 5 0	239 15 6	34 0 6
14	1201	Chuksingar, pergunnah Hajeepur ...	Jewlal Singa, &c. ...	1,066 10 7	1,066 10 7	29 0 1
15	1209	Jarcowah, pergunnah Hajeepur ...	Madanlall Missor ...	1,212 1 5	67 7 6	215 0 6
16	1213	Chuknarain, pergunnah Hajeepur ...	Gunga Pershad ...	511 4 7	95 1 6	48 2 10
17	1240	Gobindpur, Gokhala, pergunnah Hajeepur.	Sreenarain Singh, &c. ...	836 6 11	102 5 3	38 14 9
18	1667	Rampurdayal Bhagwanpur, Chugwat, pergunnah Kusmon.	Narain Takur, &c. ...	1,011 11 1	136 9 5	20 9 5
19	1692	Taluka Saree, pergunnah Kusmoh ...	Kashideo, &c. ...	1,382 10 4	41 4 1	2 13 8
20	.....	Ditto ditto ...	Mussamut Nirmohi Koour ...	1,382 10 4	245 15 6	21 4 6
21	.....	Ditto ditto ...	Lallbahadur Singh ...	1,382 10 4	65 0 10	8 6 10
22	.....	Ditto ditto ...	Doondbahadur Singh, &c. ...	1,382 10 4	178 15 1	19 8 3
23	2067	Bulra Kishun, pergunnah Bissarrah	Bishundayal Sahi, &c. ...	615 3 4	106 9 9	32 13 8
24	2085	Fayumber Koina, pergunnah Bissarran.	Mitturjeet, &c. ...	3,436 4 5	944 10 10	27 11 10
25	.....	Ditto ditto ..	Beebi Husina, &c. ...	0 0 0	426 9 5	45 2 0
26	2143	Kishunpur Madhuban, pergunnah Bissarah.	Ditto ...	1,460 2 2	635 1 7	125 12 0
27	2348	Huronurpur Chandayi, pergunnah Nanpur.	Bhekhdhari Sahi ...	545 7 1	136 5 10	8 0 2
28	2634	Lukmi sath, pergunnah Ruttee ...	Laikhnarain Singh ...	580 2 1	342 9 4	9 13 4
29	2651	Busuntpurputtee, pergunnah Ruttee	Shamnarain, &c. ...	554 6 11	554 6 11	35 4 2
30	2660	Basadhputtee, pergunnah Ruttee ...	Bhakharai, &c. ...	559 6 5	559 6 5	9 4 5
31	2729	Mohabatpur, pergunnah Ruttee ...	Birjun Singh, &c. ...	739 6 1	405 9 11	17 13 6
32	2956	Bishunpur, Agma, and Lukmipur, pergunnah Surreesah.	Moorutlall ...	3,240 0 0	3 13 9	2 10 11
33	3004	Shah Mohomudpur, pergunnah Surreesah.	Bhola Chowdhery, &c. ...	545 1 1	23 0 0	6 15 0
34	.....	Ditto ditto ...	Umrao Bahadur, &c. ...	545 1 1	184 14 7	44 4 9
35	3046	Hussonpur Sursouna, pergunnah Surreesah.	Goomani Lall, &c. ...	1,760 0 0	241 8 8	41 3 6
36	3047	Sarunpur, pergunnah Surreesah ...	Kuldipnarain, &c. ...	6,990 12 11	6,676 2 2	78 0 1
37	3053	Sultanpur Ghutaho, pergunnah Surreesah.	Madarlloll, &c. ...	684 6 6	475 2 1	9 6 4
38	3055	Shahjahanpurdesri, pergunnah Surreesah.	Chhakowdirai, &c. ...	577 7 8	577 7 8	3 15 0
39	3096	Muhsoudh, pergunnah Surreesah ...	Manoruth Singh ...	2,894 13 6	106 3 9	2 13 6
40	.....	Ditto ditto ...	Byjnath Singh, &c. ...	2,804 13 6	880 8 4	9 8 4
41	3102	Taluka Muhthi, pergunnah, Surreesah	Bhuju Singh, &c. ...	2,722 13 8	2,867 11 6	161 4 4
42	3103	Ditto ditto ...	Bahadur Singh, &c. ...	2,133 10 2	2,133 10 2	67 8 2
43	3106	Mohtajpur Sulkhuni, pergunnah Surreesah.	Puranraout, &c. ...	1,174 6 5	922 14 5	55 12 10
44	3108	Mostafapur Bhatan, pergunnah Surreesah.	Gungatraout ...	1,387 11 9	1,387 11 9	37 3 4
45	3121	Hurpur Ladowra, pergunnah Surreesah.	Gonourrai, &c. ...	683 11 10	604 7 10	136 4 10
46	5056	Mudsoodunpur Bulha, pergunnah Basotra.	Ramanugrah Singh ...	871 11 0	145 5 2	46 5 0
47	.....	Ditto ditto ...	Mohamud Askari Khan ...	871 11 0	435 13 6	36 12 8
48	5130	Tajpurpurmah, pergunnah Bissarah	Mouzum Ali Khan, &c. ..	570 9 4	570 9 4	31 1 6
49	5353	Aruzbarar Juramonpur, pergunnah Hajepur.	Sheowraj Singh, &c. ...	1,537 5 0	1,537 5 0	474 1 7
50	5670	Bungaon, pergunnah Nanpur.	Rai Nundeput Mahatha, &c....	3,030 8 0	403 13 0	29 1 0
51	8786	Umwakulia, pergunnah Bubra ...	Raisutalli, &c. ..	2,009 13 9	1,229 6 8	29 8 1
52	10920	Arazi Pursotimpur, pergunnah Bheompur.	Mussamut Suhiun, &c. ...	1,127 7 0	1,127 7 0	17 10 7

MOZUFFERPORE COLLECTORATE,
The 9th November 1875.

WOOMA CHURN BOSE,
Dy. Collr., for Collector on Tour.

NOTICE is hereby given, under Section 6, Act XI of 1859, that the undermentioned estates in the district of Tipperah will be put up to public and unreserved sale at the Collector's Office of that district, on the 21st day of December 1875, for arrears of revenue and other demands, which, by the Regulations and Acts in force, are directed to be realized in the same manner as arrears of revenue, due on the 28th day of September 1875.

Permanently-settled estate to be sold for Arrears of Revenue.

No. 310.—Five pie hissa of mouzah Chapitala, in the 10as. 13gds. 1c. 1kt. hissa of pergunnah Bardakhat, Government revenue Rs. 1,693-12, road cess Rs. 17, is to be sold for arrears of revenue amounting to *Rs.* 4-0-7. The recorded proprietors of the five pie hissa are Akramuddi and Amzad Ali, and jumma of it is Rs. 26-11-8 and road cess 4 annas 3 pie.

It should be noted that in accordance with Section 10, Act XI of 1859, a separate account has been opened for a part of this estate, leaving a remainder, *i.e.* 4as. 16gds. 1c. share. Of this latter share 5 pie hissa has fallen in arrears. According to Act XIX of 1814 the entire share, *i.e.* 4as. 16gds. 1c., has been separated into different shares, *i.e.* 5 pie which has fallen in arrears in one, and the rest in their respective different shares. The proceedings of this partition were reported to the Commissioner, who has accorded his sanction to the partition. Perwannahs have been issued in order to give possession to the parties to their respective shares, but this work has not yet been completed.

TIPPERAH COLLECTORATE, the 12th November 1875.

N. S. ALEXANDER, *Collector.*

Notice

IS hereby given that the purchasers of the undermentioned lots of waste land situated within the district of Chittagong Hill Tracts, having failed to pay the balance of purchase-money and interest due on account thereof on the latest date, the 30th October 1875, the said lots will be put up to public sale on the 1st December 1875 in the office of the Deputy Commissioner of Chittagong Hill Tracts, at Rungamatee, under the provisions of Act XI of 1859, Section 6, for recovery of the arrears in the manner prescribed in the said Act, on account of and at the risk of the defaulters, but subject to Fozzalally Khan's right of occupancy of Noabad lands falling within the boundaries of these lots.

(1.) No. of lot 29. To be sold for balance of purchase-money and interest. Area 1,700 acres. Recorded proprietor Mr. W. N. Lees.

Balance of purchase-money ...	Rs.	3,825
Interest due up to the 15th May 1875	„	3,434
Total Arrear	„	7,259

Boundaries.

North—Sungoo River.
East—Soubick Kheong.
South—Katua nullah and a line drawn from its source due east to meet the Soubick Kheong.
West—Boundary of hill tracts towards the west.

(2.) No. of lot 29½. To be sold for arrears of interest only. Area 3,000 acres. Recorded proprietor Mr. W. N. Lees.

Interest due up to the 1st May 1875, Rs. 3,967-8-1

Total Arrear ... „ 3,967-8-1

Boundaries.

North—Katuanullah and a line drawn from its source due east to meet the Soubick Kheong.
East—Soubick Kheong.
South—Gorolo nuddy and a line drawn from its source due east to meet the Soubick Kheong.
West—Boundary of Hill Tracts.

REMARKS.—The purchaser will be liable to pay Rs. 6,750 on or before the 15th May 1878, on account of balance of purchase-money remaining unpaid by defaulter.

A. W. B. POWER, *Offg. Dy. Commr.*

LOST CURRENCY NOTES.

THE following Currency Notes of the Government of India, Calcutta Circle, are stated to have been lost, and payment of their value has been claimed by the persons whose names are placed against the numbers; any other person having these Notes in his possession, or claiming a right to them is warned to communicate at once with the undersigned :—

Notes wholly lost or destroyed.

Register No.	No. of Notes.	Value.	Name of Claimant.
		Rs.	
214	L 64—79594	20	Busseerooddeen Mollah.
	„ —79593	20	
	„ —53259	20	
	„ —53258	20	
215	L 41—82527	10	Gopeemohun Sing.
216	L 52—12139	500	A Creuso.
218	L 64—12188	20	C. Walters.
	„ —11808	20	
219	L 51—18931	100	E. A. Hantelmann.
	„ —18929	100	
221	L 22—83540	5	Thomas Gibuy.
	„ —07655	5	
	„ —83137	5	
222	L 66—80541	50	Bejoy Gobind Mitter.
	L 20—93283	5	
223	L 37—81824	20	The Post-Master-General, Punjab.
228	L 41—75576	10	T. Smith.
229	L 57—80223	10	The Officiating Magistrate, Bograh.
	„ —80224	10	
	L 44—04730	10	
230	L 51—41451	100	Juggutdoollub Day.
	L 8—98358	100	
	L 66—84927	50	

Notes wholly lost or destroyed.

Register No.	No. of Notes.	Value.	Name of Claimant.
		Rs.	
237	L 68—73523	100	Romanath Mukerjee.
238	A 99—61410	20	The Asst. Commr. of Paper Currency, Calcutta.
	„ —61411	20	
239	A 78—54095	10	Muti Lal Sarkar.
	„ —58968	10	
241	L 53—79472	1,000	Seolal Moti Lall.
	„ —70933	1,000	
	„ —69891	1,000	
	„ —70496	1,000	
	„ —79565	1,000	
	„ —79566	1,000	
	„ —79567	1,000	
	„ —79568	1,000	
	„ —79569	1,000	

Notes partially lost or destroyed.

Register No.	No. of Notes.	Value.	Name of Claimant.
		Rs.	
231	L 63—37382	20	Koonjo Behari, Kally Churn Khatries.
234	L 68—85403	100	Woomesh Chunder Mukerjea.
235	L 68—97662	100	Messrs. Whitney Brothers & Co.
	„ —97663	100	
	A 92—43789	50	
203	L 16—33097	5	The Treasury Officer, Dinagepore.
294	L 68—42093	100	Messrs. Gillanders Arbuthnot & Co.
295	L 48—53026	20	Messrs. Watts & Co.
	„ —53032	20	
	„ —53031	20	
	L 44—09752	10	
	„ —09751	10	
296	L 63—99257	20	The Post-Master, Lucknow.
297	L 45—38425	20	Matee Lall Mookerjee.
	L 42—42663	10	
298	L 59—46278	10	Ram Lall Lalla.
299	L 57—22838	10	Raja Ram Misser.
300	L 41—13382	10	W. G. Willson.
	L 43—43964	10	
	L 44—01848	10	
301	L 57—85431	10	Messrs. Turner Morrison & Co.
302	L 68—65360	100	James Derrick.
303	L 59—89068	10	J. W. Spens.
	L 21—84166	5	
	L 20—84702	5	
304	L 38—36388	100	Radha Kissen and Gopee Kissen.
305	L 1—58829	10	Miss Maria K Howard.
306	L 63—36902	20	Nand Lal.
307	L 58—91709	10	H. M. Tobin.
	„ —91710	10	
308	L 6—52298	10	Sub. Lt. A. B Hibgame.
309	A 73—76118	20	Sew Dial.
310	L 64—18517	20	J. Martin.
	„ —18516	20	
311	L 34—00783	10	Jaipaul Sing.
	L 57—44201	10	
	L 43—41369	10	
312	L 43—03606	10	Ellahi Bakhsh.
313	L 10—23375	5	Annada Churn Kastogiri.
	„ —23376	5	
314	A 97—84798	10	Chunder Seekur Mukerji.
315	L 63—78555	20	Messrs. Burn & Co.
316	A 80—04062	10	Tara Dutt Joshee.
317	L 41—31042	10	Revd. Robert Clark.
	L 42—70498	10	Aughor Nath Mookerjee.
	L 35—94398		
	L 15—07626	5	
	„ —07623		
	L 39—68958	10	
	L 42—25933		
	L 17—41433	5	
	„ —41434		
	L 10—25795	5	
	„ —25796		
	L 12—35884	20	
	„ —70624		

Notes partially lost or destroyed.

Register No.	No. of Notes.	Value.	Name of Claimant.
		Rs.	
318	L 42—12620 „ —02810	10 10	A. W. Croft, M A.
319	L 51—08445 L 38—52664	100 100	E. J. Suttleworth.
320	L 63—48185	20	Juggurnath Pauray.
322	L 58—74106 L 22—56876	10 5	Mrs. Eliza Curtis.
323	L 68—72593 L 47—52817 L 14—83161	100 20 20	Lt. C. H. Des Voeux.
324	L 21—40944	5	Hira Lall Mukerjee.
325	L 46—06303 A 79—18109	20 10	Messrs. James Anderson and Co.
326	L 63—02950 L 57—39511	20 10	Lt.-Col. Campbell.
327	L 35—56441	10	Ram Chunder Shaha.
153	L 3—57678 A 98—54116	10	Kristo Lall Chukerbutty.
154	L 39—73806 „ —73807 L 33—84708 „ —84709 L 39—75457 A 97—54657	10 10 10	The Chief Pay Master, E. I. Railway, Calcutta.
155	L 17—46906 „ —46912	5	
	L 17—46907 „ —46915 L 20—69603 L 17—46909	5 5	Babu Doorga Proshad.
156	L 37—59761 „ —79762	20	Shaik Sukhaut Ali.
157	L 57—48655 E 6—94308	10	Kurreem Bux.
158	L 44—16196 „ —16499	10	Babu Khetter Mohun Bysack.
159	L 16—02062 L 15—13979	5	Troylucko Nath Sen.
160	L 43—26625 „ —26623	10	Mahomed Kamil.
161	L 58—59615 „ —59636	10	Ram Chunder.
162	L 4—10478 L 2—74817	10	Nusserwanjee Framjee.
163	L 58—94013 „ —94015	10	Russick Lal Lohari.
164	L 23—05377 „ —05372	5	W. G. Willson.
165	L 49—63448 „ —63449	50	Major A. N. McKenzie.
166	L 43—84537 „ —84535	10	Hurry Narain Chundur.
167	L 33—21431 L 5—82431	10	Captain H. P. Lovell.
168	L 39—97473 L 41—76945	10	Sheonath Sing.
169	L 64—46875 „ —46876	20	Messrs. M. C. Joakim & Co.
170	L 10—95306 „ —95307	5	Bhowan Chunder Roy.
171	L 12—57759 „ —57756	20	Protap Chunder Roy.

R. A. STERNDALE, *Asst. Commr. of Paper Currency.*
PAPER CURRENCY DEPT., *the 16th November* 1875.

WANTED, for the District of Dinagepore, an Engineer to take charge of roads and bridges. Salary Rs. 500. Also required six Overseers on salaries of Rs. 100, Rs. 150, and Rs. 200.

Applications, with statement of qualifications, to be made to the Magistrate of the district.

E. V. WESTMACOTT, *Offg. Magistrate.*
DINAGEPORE MAGISTRATE'S OFFICE, the 20th October 1875.

Wanted.

A Treasurer for the Julpigoree Treasury, on a salary of Rs. 65 per month. Security, Rs. 10,000 (ten thousand rupees) required. Apply, with copies of testimonials, &c., to the Officiating Deputy Commissioner, Julpigoree.

BHOBOTOSH BANERJEE, *Treasury Officer.*
JULPIGOREE, the 4th August 1875.

Administrator-General's Office.

NOTICE.

Admitted claims against the undermentioned Estates are payable on Tuesday and Friday as usual.

Estates.	Claims or Dividend.	Rates of Dividend per rupee.
*May, W G., Assistant Surgeon, late in the Bengal Medical Establishment	2nd Dividend	At 4 annas 6½ pie.
*Ravenshaw, J H., late of the Bengal Civil Service	Claims	In full.
*Whiteside, F. J S., Captain, late in Her Majesty's 11th Regiment of Foot	Ditto	Ditto.
*Wynne, H. L'P. late Officiating Secretary to the Government of India in the Foreign Department	Ditto	Ditto.

N.B.—The surplus of the estates marked * is carried over to the account for the persons interested, and no other claims against the estates can be admitted.

Persons presenting receipts for payment are requested at the same time to produce the Registry Certificates which have been granted to them from this office.

F. S. COLLIS,
Offg. Administrator-General.
HIGH COURT, CALCUTTA, the 15th Novr. 1875. (453—1)

Notice

IS hereby given that, unless cleared within one week from this date, the boat which has been lying at the Dhoonee Office Ghât since the 19th June 1875 will be sold as unclaimed.

T. B. LANE, *Offg. Collector of Customs.*
CALCUTTA CUSTOM HOUSE, the 13th November 1875.

Notice.

List of Unclaimed Packages on the Custom House Wharf.

Mark or Number of Packages.	Ships.
1 Case, B & M 235, Calcutta	... Bokhara.
1 Box, B & M 8, Calcutta	... Ditto.
1 Case, M D & C 300 Flasks	... Ditto.
1 Package, J. J. Ross	... Hindostan.
1 Jar, no mark	... Victoria Bridge.
1 Package, no mark	... Ditto.
24 Bags, no mark	... Ditto.
2 Cases, [M] R E, Calcutta	... Aratoon Apear.
1 Parcel, E S D	... Ditto.

N.B.—The above will be sold if not cleared within the 4th of December 1875.

2 Casks, no mark	... John O'Gaunt.
1 Case, [B N C]	... Ditto.
1 Cask, [A J A]	... British Monarch.
1 Parcel. C H A	... Ditto.

266 Bars, Bundles, and Plates of Iron K M S, Glenesk.

N.B.—The above, landed under the Act, will be sold if not cleared within the 12th of December 1875.

T. B. LANE, *Collector of Customs.*
CALCUTTA CUSTOMS, the 13th November 1875.

Commissioners for making Improvements in the Port of Calcutta.

AS required by Section 53, Act V (B.C.) of 1870, notice is hereby given that the Accounts of the Commissioners for making Improvements in the Port of Calcutta for the half-year ending 30th September 1875 will be audited at the Office of the said Commissioners, No. 7, Commercial Buildings, on Monday, the 29th day of November 1875.

D. SCOTT,
(450—1) *Offg. Vice-Chairman.*

Commissioners for making Improvements in the Port of Calcutta.

NOTICE.

UNDER SECTION 69 OF ACT V (B.C.) OF 1870.

THE following packages, landed at the Jetties from the undermentioned ships, have been removed to the Commissioners' Import Warehouse, where they remain at the risk and expense of the owners. If not cleared within two months from the date stated against each item, they will be sold under Section 72 of the said Act.

Date of removal to Import Warehouse.	Number, Mark, and Description.	Consignees.	Ships.
1875.			
Nov. 6	36 Bundles Round Iron, R N F	Order ...	S. S. City of Mecca.
„ 6	6 Bundles Square Iron, R N K	Ditto ...	Ditto.
„ 6	8 Bundles Hoop Iron, X X	Ditto ...	Ditto.
„ 9	1 Sample Parcel, Ewing & Co.	Addressed ...	Ditto.
„ 13	1 Barrel, no mark or W. H. & Co.	Order ...	King Arthur.
„ 8	2 Packages, G. B. & Co. in a diamond, F. T. B. & Co. below	Ditto ...	Ireshope.
„ 8	2 Casks, G D K	Ditto ...	Ditto.
„ 8	2 Casks, G. C. B. & Co.	Ditto ...	Ditto.
„ 8	7 Cases, G. B. & Co. in a block, F. T. B. & Co. below	Ditto ...	Ditto.
„ 8	1 Cask, H K B & M B	Ditto ...	Ditto.
„ 8	3 Cases, 117 in a diamond, H & C below ...	Ditto ...	Ditto.
„ 8	1 Case, H R	Ditto ...	Ditto.
„ 8	2 Bundles Round Iron, no mark	Ditto ...	Ditto.
„ 8	1 Plate Iron, M M...	Ditto ...	Ditto.
„ 8	7 Bars Flat Iron, no mark or X in yellow ...	Ditto ...	Ditto.
„ 8	1 Case, N E in a diamond, N F M P W outside ...	Ditto ...	Ditto.
„ 8	1 Case, TE in a diamond	Ditto ...	Ditto.
„ 8	41 Casks, 164 in a diamond, B M S top and W. H. & Co. below	Ditto ...	Ditto.
„ 8	1 Case, H. C. R. & Co.	Ditto ...	Ditto.
„ 10	1 Plate Iron, O C C	Ditto ...	S. S. Statesman.
„ 8	2 Cases, 53 in a diamond, B C C outside ...	Ditto ...	Norna.
„ 8	1 Case, B L. with D below	Ditto ...	Ditto.
„ 8	12 Bundles Shovels, B D. & Co. in a diamond, F. T. B. & Co below	Ditto ...	Ditto.
„ 8	15 Cases, 226 in a diamond, C. & Co. top ...	Ditto ...	Ditto.
„ 8	17 Packages E in a diamond, A. B. & Co. outside ...	Ditto ...	Ditto.
„ 8	1 Case, G E M in a diamond	Ditto ...	Ditto.
„ 8	34 Cases, H and E in a triangle, C and B below ...	Ditto ...	Ditto.
„ 8	1 Case, 2 K in a diamond, J. L & Co. outside ...	Ditto ...	Ditto.
„ 8	5 Packages, 40 in a diamond, M. C. & Co. below ...	Ditto ...	Ditto.
„ 8	1 Cask, M N K in a diamond	Ditto ...	Ditto.
„ 8	4 Casks, no mark, or K. T. & Co., with C below ...	Ditto ...	Ditto.
„ 8	1 Cask, no mark	Ditto ...	Ditto.
„ 8	2 Casks, S C A in a diamond, C below	Ditto ...	Ditto.
„ 8	1 Cask, 188 in a diamond, S C D top, and W. H. & Co. below	Ditto ...	Ditto.
„ 10	1 Case, 226 in a diamond, C. & Co. below ...	Ditto ...	Ditto.
„ 10	1 Case, H & E in a triangle, diamond top, and C & B below	Ditto ...	Ditto.
„ 10	1 Case, P in a diamond	Ditto ...	Ditto.
„ 13	3 Casks, J C, with G below...	Ditto ...	Queen Victoria.
„ 13	5 Drums, B. with N below in a diamond ...	Ditto ...	Duke of Devonshire.
„ 13	1 Drum, X in a circle	Ahmuty and Co. ...	Duke of Sutherland.
„ 13	5 Drums, C in a diamond	Order ...	Ditto.
„ 13	2 Packages, 158 in a diamond, A. B. & Co. outside..	Ditto ...	S. S. Yorkshire.
„ 13	3 Cases 258, with C below in a diamond, A. B. & Co. outside	Ditto ...	Ditto.
„ 13	1 Case, 178 in a diamond, A. B. & Co. outside ...	Ditto ...	Ditto.
„ 13	3 Cases, 31 in a diamond, A. B. & Co. outside ...	Ditto ...	Ditto.
„ 13	1 Case, 37 in a diamond, A. J. & Co. below ...	Ditto ...	Ditto.
„ 13	3 Cases, A & N in a diamond	Ditto ...	Ditto.
„ 13	1 Case, A. R. & Co.	Ditto ...	Ditto.
„ 13	1 Case, R. A. Anderson	Addressed ...	Ditto.
„ 13	1 Case, B H with & Co. below in a diamond, L H below	Order ...	Ditto.
„ 13	4 Cases, 217 in a diamond, B. & Co. outside ...	Ditto ...	Ditto.
„ 13	1 Case, 25 in a diamond, B K below	Ditto ...	Ditto.
„ 13	3 Cases, C Boulnois, Esq., Lahore	Addressed ...	Ditto.
„ 13	2 Packages, B. H. & Co. in a diamond, L H below ...	Order ...	Ditto.
„ 13	1 Cask, C R. & Co. in a heart, B C below ...	Ditto ...	Ditto.
„ 13	4 Packages, C M C	Ditto ...	Ditto.
„ 13	49 Cases, C D L in a diamond, O C below ...	Ditto ...	Ditto.
„ 13	1 Case, C C M	Ditto ...	Ditto.
„ 13	12 Bales, C C	Ditto ...	Ditto.
„ 13	7 Packages, D W in a triangle, J & S below .	Ditto ...	Ditto.
„ 13	1 Case, D S in a diamond, C top	Ditto ...	Ditto.
„ 13	3 Casks, D W in a diamond, L below	Ditto ...	Ditto.
„ 13	5 Casks, D W in a triangle, J & S below ...	Ditto ...	Ditto.
„ 13	1 Case, D N H	Ditto ...	Ditto.
„ 13	1 Case, D M	Ditto ...	Ditto.
„ 13	3 Bales, D C	Ditto ...	Ditto.

Date of removal to Import Warehouse.	Number, Mark, and Description.	Consignees.	Ships.
1875.			
Nov. 13	2 Casks, E in a diamond, A. B. & Co. outside ...	Order ...	S. S. Yorkshire.
„ 13	1 Case, 94 in a diamond, E D J below	Ditto ...	Ditto.
„ 13	1 Cask, G C, with and Co. below in a diamond ...	Ditto ...	Ditto.
„ 13	3 Casks, G D K	Ditto ...	Ditto.
„ 13	39 Casks, G. & Co.	Ditto ...	Ditto.
„ 13	1 Cask, G. C. B. & Co.	Ditto ...	Ditto.
„ 13	1 Cask, H T B in a diamond, L H below ...	Ditto ...	Ditto.
„ 13	20 Casks, Hony. Secretary, Settlement Mess, Port Blair	Ditto ...	Ditto.
„ 13	3 Cases, H M, with C S below	Ditto ...	Ditto.
„ 13	1 Case, H D or D S in a diamond	Ditto ...	Ditto.
„ 13	94 Bars Flat Iron, no mark	Ditto ...	Ditto.
„ 13	116 Bars Square Iron, T L C L	Ditto ...	Ditto.
„ 13	10 Bundles Flat Iron, T L C L	Ditto ...	Ditto.
„ 13	6 Bars Round Iron, T L C L	Ditto ...	Ditto.
„ 13	1 Case, J C W in a diamond, C below	Ditto ...	Ditto.
„ 13	2 Cases, J L W	Ditto ...	Ditto.
„ 13	6 Cases, J J C in a triangle	Ditto ...	Ditto.
„ 13	2 Casks, K C B	Ditto ...	Ditto.
„ 13	3 Packages, K L D in a diamond, C below ...	Ditto . .	Ditto.
„ 13	1 Case, K N G	Ditto ...	Ditto.
„ 13	29 Kegs, L N S in a diamond, C below	Ditto ...	Ditto.
„ 13	7 Cases, L T C D L in a block	Ditto ..	Ditto.
„ 13	1 Case, P. H. N. Lake, Esq., 59th Regiment, Agra...	Addressed ...	Ditto.
„ 13	4 Packages, L T C L in a block	Order .	Ditto.
„ 13	1 Case, L K or Kilby and Co.	Addressed ...	Ditto.
„ 13	1 Case, L T C L in a diamond	Order ...	Ditto.
„ 13	1 Anvil, L T C L in a block	Ditto ...	Ditto.
„ 13	11 Kegs, L N S in a diamond, C below	Ditto ...	Ditto.
„ 13	7 Cases, 41 in a diamond, M. C. & Co. below ...	Ditto ...	Ditto.
„ 13	2 Cases, 209 in a diamond, M. C. & Co. below ...	Ditto ...	Ditto.
„ 13	7 Packages, Revd. W. Macfarlane, care of Steel, Esq.	Addressed ...	Ditto.
„ 13	1 Case, M & Co.	Order ...	Ditto.
„ 13	1 Cask, M H in a block	Ditto ...	Ditto.
„ 13	2 Casks, M H	Ditto ...	Ditto.
„ 13	2 Cases, Captain Massey	Addressed ...	Ditto.
„ 13	12 Cases, M J C in a triangle, H. S. K & Co. below...	Order ..	Ditto.
„ 13	12 Cases, M H	Ditto ...	Ditto.
„ 13	2 Cases, M & H	Ditto ...	Ditto.
„ 13	3 Cases, M H	Ditto ...	Ditto.
„ 13	1 Bundle Pipe, Middlesex, with Calcutta below ...	Ditto	Ditto.
„ 13	1 Case, M N in a diamond	Ditto ...	Ditto.
„ 13	1 Case, M R in a diamond	Ditto ...	Ditto.
„ 13	2 Cases, M. Y. & Co., or J T M	Ditto ...	Ditto.
„ 13	2 Casks, N K in a diamond, A J E below ...	Ditto ...	Ditto.
„ 13	7 Cases, N. F. & Co. in a diamond	Ditto ...	Ditto.
„ 13	115 Bottles Quicksilver, no mark	Ditto ...	Ditto.
„ 13	1 Case, N K in a diamond, S H below	Ditto ...	Ditto.
„ 13	A quantity of tin-plates, no mark	Ditto ...	Ditto.
„ 13	1 Bale Hyde, no mark	Ditto ...	Ditto.
„ 13	12 Cases, P in a triangle, S. & Co. below ...	Ditto ...	Ditto.
„ 13	5 Cases, R B, with C below	Ditto .	Ditto.
„ 13	5 Cases, R B, with P below	Ditto ...	Ditto.
„ 13	1 Case, R J B or D S in a diamond	Ditto ...	Ditto.
„ 13	13 Cases, 157 in a diamond, R. D. & Co. top, and W. H. & Co. below	Ditto ...	Ditto.
„ 13	23 Broken Pieces of Spelter, R J N, or no mark ...	Ditto ...	Ditto.
„ 13	1 Case, R L M	Ditto ...	Ditto.
„ 13	1 Case, W. Steward, Assam	Care of Balmer, Lawrie & Co.	Ditto.
„ 13	1 Case, D S in a diamond	Order ...	Ditto.
„ 13	1 Case, S G B, with C below in an inverted triangle	Ditto ...	Ditto.
„ 13	1 Case, T M or D S in a diamond	Ditto ...	Ditto.
„ 13	2 Bundles, T L	Ditto .	Ditto.
„ 13	1 Case, T & L, with J M T below, Madras ...	Ditto ...	Ditto.
„ 13	114 Cases, V C	Ditto ..	Ditto.
„ 13	1 Case, W & in a diamond, N S below	Ditto ...	Ditto.
„ 13	33 Cases, W L A	Ditto ...	Ditto.
„ 13	1 Case, W H M in a block	Ditto ...	Ditto.
„ 13	1 Case, J P in a diamond, or J. Lawrence Watson, Esq.	Care of M. Lyall & Co.	Ditto.
„ 13	2 Bundles, X in a circle	Ahmuty & Co. ...	Ditto.
„ 13	1 Sample Case, J. Thomson	Addressed ...	Ditto.
„ 13	1 Sample Case, N. F. & Co. in a block, R D below	Order ..	Ditto.
„ 13	1 Sample Parcel, O E	Ditto ...	Ditto.
„ 13	1 Sample Parcel, H. C. Robertson	Addressed ...	Ditto.
„ 13	1 Sample Truss, Capt. Massey	Ditto ...	Ditto.
„ 13	1 Case, C. A. C., with & Co. below in a heart, Madras top	Order ...	Ditto.
„ 13	2 Cases, D A W in a diamond	Ditto ..	Ditto.
„ 13	2 Cases, E in a diamond, A B. & Co. outside ...	Ditto ...	Ditto.
	1 Case, G E H C	Ditto ...	Ditto.
„ 13	1 Barrel, no mark	Ditto ...	Ditto.

Date of removal to Import Warehouse.	Number, Mark, and Description.	Consignees.	Ships.
1875.			
Nov. 13	1 Cask, diamond, with W. H. W. & Co. outside ...	Order ...	S. S. Yorkshire.
,, 13	1 Case, T C in a diamond	Ditto ...	Ditto.
,, 13	1 Case, A S with A top & W below	Ditto ...	S. S. City of Carthage.
,, 13	1 Bale, A S with E top, and G below	A. Schillizie & Co.	Ditto.
,, 13	2 Bales, 158 in a diamond, A. B. & Co. outside ...	Order ...	Ditto.
,, 13	1 Case, B H	Ditto ...	Ditto.
,, 13	1 Case, B N in a double triangle	Ditto ...	Ditto.
,, 13	1 Case, S with B V H below	Ditto ...	Ditto.
,, 13	1 Case, B in a diamond	Ditto ...	Ditto.
,, 13	80 Cases, B. L. & Co.	Ditto ...	Ditto.
,, 13	6 Cases, C C, with H below in a diamond, W C S K outside	Ditto ...	Ditto.
,, 13	1 Case, C B, with C below in a diamond ...	Ditto ...	Ditto.
,, 13	1 Cask, D W, with S L below	Ditto ...	Ditto.
,, 13	1 Case, D with TF below	Ditto ...	Ditto.
,, 13	1 Case, D N, with F G below in a circle ...	Ditto ...	Ditto.
,, 13	225 Cases, D in a heart, FE below	Ditto ...	Ditto.
,, 13	13 Bales, G in a triangle	Ditto ...	Ditto.
,, 13	3 Cases, G A in a diamond, N top	Ditto ...	Ditto.
,, 13	1 Case, G O separated by an anchor	Ditto ..	Ditto.
,, 13	1 Cask, G M S or G. M. Smith	Care of Balmer, Lawrie & Co. ...	Ditto.
,, 13	9 Cases, G. & Co. in a diamond	Order ...	Ditto.
,, 13	1 Case, G. W. W. & Co.	Ditto ...	Ditto.
,, 13	17 Packages, H D M with S L below	Ditto ...	Ditto.
,, 13	3 Cases, I B in a triangle, C below	Ditto ...	Ditto.
,, 13	1 Cask, J L in a diamond, Bombay	Ditto ...	Ditto.
,, 13	1 Case, J L Bombay	Ditto ..	Ditto.
,, 13	8 Packages, J L L	Ditto ...	Ditto.
,, 13	1 Bundle, K D in a triangle, C below	Ditto ...	Ditto.
,, 13	2 Cases, K R S N in a diamond, W C S K outside ...	Ditto ...	Ditto.
,, 13	43 Cases, K D in a triangle	Ditto ...	Ditto.
,, 13	1 Case, L S, with I below in a heart, K top ...	Ditto ...	Ditto.
,, 13	1 Case, L G, with C below	Ditto ...	Ditto.
,, 13	1 Case, L in a diamond, P top	Ditto ...	Ditto.
,, 13	10 Cases, L M S L in a diamond, W C S K outside...	Ditto ...	Ditto.
,, 13	2 Cases, L N R D in a diamond, W C S K outside ...	Ditto ...	Ditto.
,, 13	5 Packages, M and W, with S L below... ..	Ditto ..	Ditto.
,, 13	10 Cases, 2nd Regiment, P C...	Addressed ...	Ditto.
,, 13	19 Cases, S C M in a diamond, C below	Order ...	Ditto.
,, 13	13 Cases, S K C	Ditto ...	Ditto.
,, 13	14 Cases, S and C	Ditto ...	Ditto.
,, 13	22 Packages, TE in a diamond ...	Ditto ...	Ditto.
,, 13	1 Cask, V R D in a diamond, C below	Ditto ...	Ditto.
,, 13	36 Packages, W C with F D and B below ...	Ditto ...	Ditto.
,, 13	1 Case, W C M in a diamond	Ditto ...	Ditto.
,, 13	1 Case. B in a diamond, or J. Woodburn, Esq., Lucknow	Ditto ...	Ditto.
,, 13	1 Sample Case, A S, with P below	Ditto ..	Ditto.
,, 13	1 Case, M & W, with S L below	Ditto ..	Ditto.

CALCUTTA, the 15th November 1875. (455—1) D. SCOTT, *Offg. Vice-Chairman.*

Hooghly Floating Bridge.

Weekly Statement of Receipt from Local Traffic.

	Foot Passengers.		Vehicles, &c.		Total.	Remarks.
	Calcutta to Howrah.	Howrah to Calcutta.	Calcutta to Howrah.	Howrah to Calcutta.		
	Rs. A. P.	Rs. A. P.	Rs. A. P.	Rs. A. P.	Rs. A. P.	
For 44 weeks ending 4th November 1875	21,071 12 0	20,111 13 9	21,284 9 0	18,229 7 6	80,697 10 3	
For the week ending 11th November 1875	435 2 3	406 14 0	477 5 0	403 7 0	1,722 12 3	
Total ..	21,506 14 3	20,518 11 9	21,761 14 0	18,632 14 6	82,420 6 6	

By order of the Commissioners.

CALCUTTA, the 15th November 1875. (452—1) G. H. SIMMONS, *Secretary.*

Statement of the Affairs of the Bank of Bengal for the week ending 9th November 1875.

LIABILITIES.	Rs.	A.	P.
Proprietors' Capital, paid up	2,20,00,000	0	0
Reserve Fund .	18,04,070	13	1
General Treasury Balance at Head Office . Rs. 1,07,83,420 6 3	2,76,70,115	3	11
General Treasury Balance at Branches „ 1,68,86,694 13 8			
Other Deposits at Head Office and Branches	2,84,53,8?5	8	2
Bank Post Bills, &c.	14,13,009	7	3
Sundries . .	7,06,536	7	0
Total .	8,20,47,557	7	5

ASSETS.	Rs.	A.	P.
Government Securities ...	1,77,25,167	9	4
Loans on Government Securities, &c., at Head Office and Branches .	60,99,063	12	9
Accounts of Credit on Government Securities, &c., at Head Office and Branches ...	38,10,725	10	8
Mercantile Bills discounted at Head Office and Branches .	1,32,57,531	1	11
Dead Stock . .	10,61,089	7	9
Stamps	10,988	1	1
Balances with other Banks	6,79,313	12	7
Sundries	1,52,438	11	4
Bullion . . .	26,838	9	0
	4,28,23,156	12	5
Cash and Currency Notes at Head Office .. Rs 1,70,89, 99-8-8	3,92,24,400	11	0
Cash and Currency Notes at Branches . „ 2,21,35,001 2 4			
Total ...	8,20,47,557	7	5

BANK OF BENGAL,
Calcutta, the 11th November 1875.

By order of the Directors,
R HARDIE,
Secretary and Treasurer
(445—1)

Labor Transport Company, "Limited."

THE Ordinary Yearly General Meeting of Shareholders will be held at the Registered Office of the Labor Transport Company, "Limited," No. 13, Clive Street, on Tuesday, 30th November 1875, at 4 o'clock P.M.

A. SAUBOLLE,
(446—2) *Acting Managing Director.*

Bishnath Tea Company, "Limited."

NOTICE.

IN accordance with the resolutions passed at the Extraordinary Meeting of Shareholders held on 31st July 1875, a call of Rs. 20 (twenty rupees) per Share on the Contributory Shares of the above Company has been made payable at the Registered Office of the Company on 15th December 1875, and a further call of Rs. 20 (twenty rupees) per Share payable on 15th February 1876.

The profits of the current year ending 31st December next will be divisible only on the present paid-up Capital, and the new Capital now called up will participate in the profits of the ensuing year.

By order of the Directors,
WILLIAMSON, MAGOR & Co, *Secretaries.*
No. 7, NEW CHINA BAZAR STREET, CALCUTTA,
16th November 1875. (460—4)

Kalacherra Tea Company, "Limited."

AN Extraordinary General Meeting of Shareholders will be held at the Registered Office of the Company, No. 104, Clive Street, on Wednesday, the 17th current, at 12 o'clock noon, to receive the Directors' *ad-interim* Report and transact any other business that may be brought forward.

BORRADAILE, SCHILLER AND Co., *Secretaries.*
CALCUTTA, the 6th November 1875. (442—2)

Durrung Tea Company, "Limited."

THE Twenty-second Half-yearly General Meeting of Shareholders will be held at the Registered Office of the Company, No. 4, Fairlie Place, at noon, on Thursday, the 18th instant.

By order of the Directors.
SCHOENE KILBURN AND Co., *Secretaries.*
4, FAIRLIE PLACE, the 6th November 1875. (438—2)

R. Scott Thomson & Co., "Limited."

THE Twenty-fifth Half-yearly Ordinary General Meeting of Shareholders will be held at the Registered Office of the Company, 15, Government Place, on Saturday, the 20th November 1875, at noon, for the purpose of declaring an *ad-interim* dividend for the half-year which ended on the 30th September last.

By order of the Directors,
ROBERT CARBERY, Jr., *Secy. and Accountant.*
CALCUTTA, the 29th October 1875. (431—3)

The Sungoo River Tea Company, "Limited."

NOTICE.

THE Fourth call of Rs. 25 per share is hereby made, and will be payable to the Agra Bank, Limited, on 4th proximo.

SCHOENE, KILBURN AND Co., *Managing Agents.*
3rd November 1875. (434—3)

Cocheela Tea Company, "Limited."

WARRANTS for *ad-interim* dividend of ten per cent. per season 1875, payable on and after the 18th instant, will be delivered to Shareholders on presentation of scrip.

BORRADAILE, SCHILLER & Co., *Managing Agents.*
(458—2)

Notice.

MESSRS. GEO. & R. DEWHURST, Manchester, have purchased all Trade Marks of the late firm of Alexander Collie and Company, Manchester.

CALCUTTA, the 4th November 1875. (437—3)

MR. JOHN POSNER has been admitted a partner in our firm from this date.

J. B. FEILMANN & Co.
The 15th November 1875. (451—1)

Lost.

A GOVERNMENT Promissory Note, No. 10400 of 1854-55, for Rs. 1,000, standing in the name of Munnoololl, deceased. His representative, Muttyloll, will apply for a duplicate.
(447—3) M T. PEARSON, *Solicitor.*

Lost.

TWO Government Promissory Notes for Rs. 1,000 each, dated 1st August 1859, No. 77592 and 77593, standing in the name of Needhoomull. His representative, Balaram, will apply for a duplicate.
(448—3) M. T. PEARSON, *Solicitor.*

Lost.

A GOVERNMENT Promissory Note, No. 7758 of 1854-55, for Rs. 1,000, standing in the name of Hunnooman Persaud, deceased. His representative, Setaram, will apply for a duplicate
(449—3) M T. PEARSON, *Solicitor.*

LOST Interest Draft No 049684, dated 22nd September 1875, for Rs. 20, being 65½ years' Interest on Government Promissory Note No. 007635, of 4 per cent. Loan of 1842-43, for Rs. 1,000, favoring Hurromonee Dossee.

Lost Interest Draft No. 045903, dated 22nd September 1875, for Rs. 20, being 42½ years' Interest on Government Promissory Notes No. 004778-79, of 4 per cent. Loan of 1854-55, of Rs. 500 each, favoring Ranoomonee Dossee. (459—3)

INSOLVENT ESTATES

QUARTERLY STATEMENT MADE UP TO 31ST JULY 1875.

ESTATES.	Whole amount of receipts.	WHOLE DISBURSEMENT.		Balance.	Portion of balance applicable to dividends now payable.	Portion of balance invested in Government Securities.		Probable outturn of the dependencies.
		Dividends paid.	Other payments.					
	Rs. A. P.	Rs. A. P.	Rs. A. P.	Rs. A. P.	Rs. A. P.	Rs A. P.	Rs. A. P.	
Alexander and Co. ..	2,91,087 0 5	2,32,281 1 10	48,898 13 8	9,907 0 11	9,101 7 1	0 0 0	805 9 10	Nothing further recoverable.
Adam, Scott and Co. ...	1,29,929 11 8	1,04,491 12 0	22,759 13 8	2,678 2 0	0 0 0	2,299 10 1	378 7 11	Ditto ditto.
Anderson and Co., William ..	2,547 11 10	0 0 0	1,843 13 5	703 14 5	0 0 0	441 7 0	262 7 5	Ditto ditto.
Asiatic Marine Insurance Office	8,38,253 0 0	6,75,883 5 7	1,38,321 1 8	24,098 8 9	19,929 5 1	21,173 15 5	4,169 3 8	Ditto ditto.
Annund Chunder Bannerjee ..	2,386 10 0	0 0 0	1,545 12 8	840 13 4	0 0 0	0 0 0	840 13 4	Ditto ditto.
Arnold and Co. (Aga Mahomed Hossen Sheerazee and T. S. M. Brewer) ..	6,640 12 1	0 0 0	3,303 0 6	3,337 11 7	0 0 0	0 0 0	3,337 11 7	Ditto ditto.
Anstruther and Co. .	7,542 7 5	2,557 5 0	2,976 7 6	2,008 10 11	0 0 0	0 0 0	2,008 10 11	Outstandings in course of recovery.
Abendroth, J. C.R.(Durrschmidt, Grob and Co) ...	1,919 10 7	0 0 0	290 10 0	1,629 0 7	0 0 0	0 0 0	1,629 0 7	Ditto ditto.
Abendroth, J. C R. ...	2,456 14 6	861 0 0	986 7 0	609 7 6	0 0 0	0 0 0	609 7 6	Ditto ditto.
Balfour and Co. ..	5,60,726 13 6	2,99,311 7 11	2,54,697 0 1	6,718 5 6	582 14 0	0 0 0	6,135 7 0	Nothing further recoverable.
Boyd and Co. ..	30,284 6 1	10,736 1 0	13,343 9 9	6,214 11 4	3,835 8 2	0 0 0	2,379 3 2	Ditto ditto.
Bruce, Shand and Co. ...	8,36,502 5 5	4,96,777 1 0	3,32,316 3 0	7,409 1 5	7,339 11 1	0 0 0	69 6 4	Ditto ditto.
Brunet, Saliz, and Latapie ...	15,235 0 0	7,411 12 3	5,431 6 7	2,391 13 2	2,094 13 2	0 0 0	297 0 0	Ditto ditto.
Bischoff, Beer and Co. ...	2,640 5 8	0 0 0	2,056 3 5	584 2 3	0 0 0	0 0 0	584 2 3	Ditto ditto.
Bodry, John (1st) ..	1,689 0 8	0 0 0	474 0 0	1,215 0 8	0 0 0	0 0 0	1,215 0 8	Ditto ditto.
Bagot, W. N. ...	4,149 4 9	0 0 0	3,439 4 0	710 0 9	0 0 0	0 0 0	710 0 9	Ditto ditto.
Bluett, James ...	873 0 0	0 0 0	126 6 1	746 9 11	650 1 10	0 0 0	96 8 1	Ditto ditto
Bhoobun Mohun Mitter ...	4,000 0 0	0 0 0	2,163 7 9	1,836 8 3	1,794 12 6	0 0 0	41 11 9	Ditto ditto.
Baboolall Shaw and others ...	1,24,541 6 5	71,673 2 4	26,007 6 11	26,860 13 2	5,143 12 8	0 0 0	21,716 14 6	Outstandings in course recovery, ... recoverable.
Bodry, John (3rd) ...	4,396 5 9	689 12 4	2,295 13 4	1,410 12 1	147 4 10	0 0 0	1,263 7 3	Nothing f... ditto.
Brojonath Mookerjee ..	1,675 2 0	764 1 3	377 12 1	533 4 8	418 2 4	0 0 0	115 2 4	Ditto ditto.
Buldeo Doss ...	3,422 12 0	0 0 0	531 0 0	2,891 12 0	0 0 0	0 0 0	2,891 12 0	Schedule not filed as yet.
Bhore Mull Goundka ..	13,709 3 6	0 0 0	850 2 0	12,859 1 6	0 0 0	0 0 0	12,85... 1 6	
Brindabun Chunder Newgy and Nundolall Newgy ..	3,245 5 0	0 0 0	206 9 6	3,038 11 6	0 0 0	0 0 0	... 11. 6	Outstandings in course of recovery.
Bartlett, R. ...	2,428 15 9	765 4 10	310 12 10	1,352 14 1	0 0 0	0 0 0	14 1	Ditto ditto.

Colvin and Co.	...	1,74,536	1	4	1,30,838	13	6	30,377	9	1	13,319	10	9	11,444	9	9	0	0	0	1,87			
Cruttenden, Mackillop and Co.	...	93,900	2	0	72,436	13	9	19.946	10	4	1,516	9	11	463	11	7	0	0	0	1,052			
Canter and Co.	...	2,11,438	1	2	1.42,443	15	6	67,887	11	5	1,106	6	3	1,048	13	4	0	0	0	57	8		
Cockerell and Co.	...	17,19,432	3	7	3,86,102	12	10	13.26.584	4	11	6.745	1	10	6,701	5	10	0	0	0	43	12		
Colville, Gilmore and Co.	...	9,025	4	10	2,535	0	0	3 511	6	2	2,978	14	8	0	0	0	0	0	0	2,978	14	8	
Crompton, G. T.	...	5,409	11	9	2,654	1	0	2,070	5	3	685	5	6	0	0	0	0	0	0	685	5	6	
Currie, J. A. (2nd)	...	16.504	11	6	5,573	4	3	10,258	7	5	672	15	10	618	13	4	0	0	0	54	2	6	Ditto
Corcoran, J. F.	...	7,210	3	10	6,034	12	0	513	5	11	662	1	11	520	13	7	0	0	0	141	4	4	Ditto
Conyers, Z. E	...	1,184	0	0	435	11	11	173	4	11	574	15	2	491	13	1	0	0	0	83	2	1	Ditto
Cameron, John (2nd)	...	28,417	4	9	22,003	8	9	5,686	0	5	727	11	7	628	15	6	0	0	0	98	12	1	Ditto
Cones, W. V.	...	2,158	7	1	0	0	0	1,328	0	3	830	6	10	740	0	0	0	0	0	90	6	10	Ditto ditto
Calder, David	...	1,602	15	0	0	0	0	887	9	6	715	5	6	0	0	0	0	0	0	715	5	6	Ditto ditto.
Connyram and Chooneelall	...	9,623	9	3	5,676	2	8	2,212	5	4	1,735	1	3	1,523	9	7	0	0	0	211	7	8	Ditto ditto.
Charles Nephew & Co.	...	4,94,186	10	9	3,64,366	11	1	94.713	9	1	35,106	6	7	18,020	13	9	0	0	0	17,085	8	10	Outstandings in course of recovery.
Castello, G. M.	..	3,201	7	9	2,227	5	6	226	4	0	747	14	3	112	10	6	0	0	0	635	3	9	Nothing further recoverable.
Child, W. C.	...	21,808	3	4	13,130	0	8	4,653	9	7	4,024	9	1	3,687	15	10	0	0	0	336	9	3	Outstandings in course or recovery.
Carr, Robert	...	11,349	3	8	9,403	14	2	911	6	7	1,033	14	11	592	12	6	0	0	0	441	2	5	Ditto ditto.
Dickson, William	...	1.843	0	2	999	2	3	185	2	0	658	11	11	0	0	0	0	0	0	658	11	11	Nothing further recoverable.
Dawes, W. T.	...	1 907	0	9	0	0	0	127	6	8	1,779	10	1	1,630	15	2	0	0	0	148	10	11	Ditto ditto.
Dove, J. M.	...	12,991	0	0	10,130	1	6	2,173	2	8	687	11	10	44	4	9	0	0	0	643	7	1	Ditto ditto.
Dorrett, Brothers	...	2.164	9	6	0	0	0	1,364	0	10	800	8	8	694	8	0	0	0	0	106	0	8	Ditto ditto.
DeSilva, John Emanuel	...	13,643	11	3	11,131	11	5	881	8	9	1,660	7	1	1,346	7	2	0	0	0	313	15	11	Ditto ditto.
DeSouza, John	...	1,334	0	3	0	0	0	805	9	0	528	7	3	0	0	0	0	0	0	528	7	3	Ditto ditto.
Dumat, Alfred	...	6,224	5	6	1,051	12	9	2,024	3	5	3,148	5	4	2,815	3	0	0	0	0	333	2	4	Ditto ditto.
Durrant, Edward	..	3,223	1	6	1,749	5	4	833	12	6	639	15	8	0	0	0	0	0	0	639	15	8	Ditto ditto.
Dennison, G. R.	...	29,546	0	0	26,967	6	10	1,607	6	4	971	2	10	787	0	0	0	0	0	184	2	10	Ditto ditto.
DeBrunner, Jules	...	65,912	4	7	57,434	3	2	7,094	11	1	1,383	6	4	164	7	8	0	0	0	1,218	14	8	Ditto ditto.
Duff, David	...	2,137	12	9	126	15	5	428	9	7	1,582	3	9	915	6	0	0	0	0	666	13	9	Ditto ditto.
Dinnonath Paul	...	834	4	3	0	0	0	119	12	9	714	7	6	0	0	0	0	0	0	714	7	6	Ditto ditto.
Dwarkanath Mitter	...	5.938	12	0	108	8	7	4,641	13	5	1,188	6	0	1,070	11	0	0	0	0	117	11	0	Ditto ditto.
Dinnonath Day	...	11,909	6	0	5,757	4	0	2,235	13	11	3,916	4	1	3,678	5	11	0	0	0	237	14	2	Outstandings in course of recovery.
Dhunput Sing	...	4.274	6	5	2,338	8	9	1,408	1	0	527	12	8	409	9	7	0	0	0	118	3	1	Ditto ditto.
Doss Brothers	...	5,064	4	6	203	15	6	1,856	11	0	3,003	10	0	0	0	0	0	0	0	3,003	10	0	Ditto ditto.
DeCruz, E. A.	...	1,352	0	0	642	1	6	126	8	3	583	6	3	453	5	0	0	0	0	130	1	3	Ditto ditto.
Damoodur Doss	...	3,872	9	6	0	0	0	374	1	2	3,498	8	4	0	0	0	0	0	0	3,498	8	4	Ditto ditto.
Ewing, Aird, and Anderson	...	3,11,186	10	2	59,611	6	10	2,42,032	15	9	9,542	3	7	9,516	3	7	0	0	0	26	0	0	Nothing further recoverable.
Edwards, C. L.	...	815	0	0	0	0	0	171	10	1	643	5	11	515	1	5	0	0	0	128	4	6	Ditto ditto.
Ellias, M. B.	...	7,233	3	6	3,428	10	7	1,263	5	10	2,541	3	1	2,218	0	3	0	0	0	323	2	10	Ditto ditto.
Eagleton and Co.	...	643	7	3	0	0	0	110	0	0	533	7	3	0	0	0	0	0	0	533	7	3	Outstandings in course of recovery.

ESTATES.	Whole amount of receipts.	Whole Disbursement.		Balance.	Portion of balance applicable to dividends now payable.	Portion of balance invested in Government Securities.		Probable outturn of the dependencies.
		Dividends paid.	Other payments.					
	Rs. A. P.	Rs. A. P.	Rs. A. P.	Rs. A. P.	Rs. A. P.	Rs. A. P.	Rs. A. P.	
Fergusson and Co. ...	1,85,581 14 3	1,47,403 14 9	32,273 10 7	5,904 4 11	3,200 0 0	0 0 0	2,704 4 11	Nothing further recoverable.
Fergusson, Brothers and Co. ...	1,47,614 13 0	68,637 12 4	75,113 15 2	3,863 1 6	3,761 0 8	0 0 0	102 0 10	Ditto ditto.
Foster, Rogers and Co. ...	6,323 3 10	857 3 7	2,294 7 11	3,171 8 4	2,542 11 8	0 0 0	628 12 8	Nothing further recoverable.
Fabian, E. D. ...	775 8 6	0 0 0	0 0 0	775 8 6	0 0 0	0 0 0	775 8 6	Ditto ditto.
Fraser, W. T. ...	1,624 13 1	112 0 0	588 1 4	924 11 9	864 0 0	0 0 0	60 11 9	Ditto ditto.
Ferris, G. R. ...	2,650 0 0	54 15 6	813 2 3	1,781 14 3	1,304 9 6	0 0 0	477 4 9	Ditto ditto.
Fanshaw, R. F. ...	876 0 10	0 0 0	0 0 0	876 0 10	0 0 0	0 0 0	876 0 10	Ditto ditto.
Fornaro and Huni ...	27,287 11 9	16,030 1 9	9,000 11 7	2,256 14 5	1,804 11 11	0 0 0	452 2 6	Outstandings in course of recovery.
Gilmore and Co. ...	46,692 11 0	23,186 11 8	19,709 13 2	3,796 2 2	0 0 0	2,637 13 8	1,158 4 6	Nothing further recoverable.
Griffiths, Curtis and Co. ...	49,455 13 8	23,262 15 3	19,201 1 0	6,991 13 5	6,991 13 5	0 0 0	0 0 0	Ditto ditto.
Gordon, Stuart and Co. ...	78,183 10 4	36,476 0 3	35,196 13 0	6,510 13 1	2,666 6 8	0 0 0	3,844 6 5	Ditto ditto.
Goberdhone Mullick ...	2,880 14 9	1,296 3 2	912 11 0	672 0 7	0 0 0	0 0 0	672 0 7	Ditto ditto.
Gibson & Co. ...	765 10 9	0 0 0	0 0 0	765 10 9	0 0 0	0 0 0	765 10 9	Ditto ditto.
Greedhur Mullick ...	1,111 3 8	9 10 0	471 8 3	630 1 5	563 3 8	0 0 0	66 13 9	Ditto ditto.
Gooroo Churn Sen ...	1,09,756 8 1	84,146 1 8	25,005 7 7	604 14 10	207 14 6	0 0 0	397 0 4	Ditto ditto.
Gubboy, A. J. ...	9,055 7 0	5,179 12 11	1,966 5 11	1,909 4 2	350 0 0	0 0 0	1,559 4 2	Ditto ditto.
Gordon, G. J. ...	570 0 0	0 0 0	0 0 0	570 0 0	0 0 0	0 0 0	570 0 0	Ditto ditto.
Gocooldas Soonderjee ...	18,266 14 1	11,533 9 3	5,760 12 11	972 7 11	972 7 11	0 0 0	0 0 0	Ditto ditto.
Golabchund Hemchund ...	1,506 2 0	0 0 0	120 9 0	1,385 9 0	0 0 0	0 0 0	1,385 9 0	Schedule not filed as yet.
Golaum Hossein Virgee ...	1,26,756 14 4	40,928 6 8	85,314 2 4	514 5 4	318 1 0	0 0 0	196 4 4	Nothing further recoverable.
Grant and Sons, G. ...	5,904 8 5	3,326 15 7	2,011 4 10	566 4 0	0 0 0	0 0 0	566 4 0	Outstandings in course of covery.
Ghasseeram ...	33,986 7 5	6,030 3 5	19,850 10 11	8,105 9 1	472 15 4	0 0 0	7,632 9 9	Ditto ditt
Ghose and Co., R. G. ...	26,848 9 2	17,918 2 4	7,754 14 8	1,175 8 2	536 2 0	0 0 0	639 6 2	Ditto di
Gregory, M. ...	17,166 7 6	12,057 9 10	4,104 2 1	1,004 11 7	290 6 3	0 0 0	714 5 4	Ditto
Gasper, N. M. ...	6,982 5 3	3,284 11 8	503 12 10	3,193 12 9	1,367 6 1	0 0 0	1,826 6 8	Nothing fu
Gubboy, E. S. ...	33,575 7 3	29,079 4 3	3,431 7 1	1,064 11 11	889 12 3	0 0 0	174 15 8	Dit
Gilmour, J. A. G. ...	512 8 0	0 0 0	0 0 0	512 8 0	0 0 0	0 0 0	512 8 0	
Gobind Dass Mullick ...	1,700 8 3	458 8 1	654 10 8	587 5 6	530 9 4	0 0 0	56 12 2	
Gopeenauth Chundun Mull ...	1,896 13 9	0 0 0	305 9 0	1,591 4 9	0 0 0	0 0 0	1,591 4	Outst
Gungaram and others ...	1,716 7 3	490 8 0	352 9 0	873 6 3	836 0 0	0 0 0	37	di
Gobin Chund Koby ..	2,315 13 6	0 0 0	226 6 1	2,089 7 5	0 0 0	0 0 0	2	

Hodgkinson and Co., G. F. ...	25,411	5	4	0	0	0	22,404	8	0	3,006	13	4	2,571	13	11	0	0	0	434	15	5	Nothing further recoverable.
Hurry, W. C. ...	2,641	1	10	0	0	0	1,936	7	10	704	10	0	0	0	0	449	11	11	254	14	1	Ditto ditto.
Hoffmann and Co. ...	25,170	12	11	6,933	13	9	17,650	8	0	586	7	2	356	3	4	0	0	0	230	3	10	Ditto ditto.
Hughesdon Brothers ...	2,43,857	5	7	33,776	11	7	2,04,190	10	6	5,889	15	6	5,392	10	6	0	0	0	497	5	0	Ditto ditto.
Hudson, Nathaniel ...	2,225	11	3	479	12	8	461	2	1	1,284	12	6	1,112	8	0	0	0	0	172	4	6	Ditto ditto.
Hullodhur Day ...	1,047	8	9	0	0	0	272	14	11	774	9	10	616	4	9	0	0	0	158	5	1	Ditto ditto.
Hoppe, William ...	1,346	8	6	0	0	0	616	1	10	730	6	8	0	0	0	0	0	0	730	6	8	Ditto ditto.
Huffnagle and Co., Charles ...	1,320	7	4	0	0	0	217	12	10	1,102	7	9	0	0	0	0	0	0	1,102	7	9	Ditto ditto.
Heeralall Hunnoomantaram ...	752	14	3	0	0	0	61	0	0	691	14	3	0	0	0	0	0	0	691	14	3	Ditto ditto.
Hollway, William ...	1,050	0	0	0	0	0	219	4	0	830	12	0	0	0	0	0	0	0	830	12	0	Ditto ditto.
Hollway, William (2nd), Milliner	3,396	12	7	47	2	0	2,370	2	11	979	7	8	924	6	0	0	0	0	55	1	8	Ditto ditto.
Hughes, J. G. ...	741	6	8	0	0	0	232	0	0	509	6	8	0	0	0	0	0	0	509	6	8	Ditto ditto.
Honigberger, William ...	1,001	5	6	0	0	0	344	0	0	657	5	6	0	0	0	0	0	0	657	5	6	Ditto ditto.
Harvey, Andrew (1st) ...	1,859	15	11	989	3	8	158	5	9	712	6	6	671	8	10	0	0	0	40	13	8	Ditto ditto.
Hickie, William ...	536	15	6	0	0	0	0	0	0	536	15	6	0	0	0	0	0	0	536	15	6	Ditto ditto.
Hurjeebun Doss ...	500	0	0	0	0	0	0	0	0	500	0	0	0	0	0	0	0	0	500	0	0	Ditto ditto.
Heeralall ...	19,528	4	7	6,858	3	1	6,171	6	6	6,498	11	0	3,376	15	0	0	0	0	3,121	12	0	Outstandings in course of recovery.
Hanlon, E. ...	2,069	9	0	0	0	0	1,019	11	6	1,049	13	6	0	0	0	0	0	0	1,049	13	6	Ditto ditto.
Howard Brothers ...	9,131	11	4	2,218	7	3	2,698	12	9	4,214	7	4	3,596	13	8	0	0	0	617	9	8	Ditto ditto.
Hodge, G. A. (3rd) ...	720	0	0	0	0	0	50	0	0	670	0	0	0	0	0	0	0	0	670	0	0	Ditto ditto.
Harran Chunder Chuckerbutty	5,000	0	0	3,098	0	10	640	3	6	1,261	11	8	1,103	7	0	0	0	0	158	4	8	Ditto ditto.
Hill, James (Barham, Hill and Co.)	30,023	6	4	12,643	11	11	9,430	15	11	7,948	10	6	2,260	0	7	0	0	0	5,688	9	11	Ditto ditto.
Hurry Narain Khettry ...	6,077	12	0	0	0	0	642	11	6	5,435	0	6	0	0	0	0	0	0	5,435	0	6	Ditto ditto.
Huchting, and Co., B. H. ...	3,768	7	7	0	0	0	1,306	4	6	2,462	3	1	0	0	0	0	0	0	2,462	3	1	Ditto ditto.
Janssen and Co., J.	20,002	10	9	85	15	3	15,872	5	0	4,044	6	6	3,820	1	3	0	0	0	224	5	3	Nothing further recoverable.
Jeebunkissen Bose ...	924	14	0	0	0	0	103	10	0	821	4	0	0	0	0	0	0	0	821	4	0	Ditto ditto.
Juggeshur Laha ...	34,388	4	1	16,426	14	8	15,483	3	0	2,478	2	5	2,125	11	7	0	0	0	352	6	10	Ditto ditto.
Jadub Chunder Seal ...	2,094	6	7	0	0	0	754	3	0	1,340	3	7	0	0	0	0	0	0	1,340	3	7	Ditto ditto.
Jordon, J. S. ...	5,376	8	0	3,537	15	6	917	3	9	921	4	9	0	0	0	0	0	0	921	4	9	Ditto ditto.
Jugenpersaud ...	960	8	9	0	0	0	223	9	0	736	15	9	0	0	0	0	0	0	736	15	9	Ditto ditto.
Jacob, Charles ...	933	8	0	0	0	0	367	14	9	565	9	3	0	0	0	0	0	0	565	9	3	Ditto ditto.
Judah, S. E. ...	2,186	15	0	0	0	0	1,392	15	0	794	0	0	0	0	0	0	0	0	794	0	0	Ditto ditto.
Jadub Chunder Nundy ...	6,143	7	9	0	0	0	251	0	0	5,892	7	9	0	0	0	0	0	0	5,892	7	9	Schedule not filed as yet.
Johurlall Mookeem ...	1,650	0	0	0	0	0	150	0	0	1,506	0	0	0	0	0	0	0	0	1,506	0	0	Outstandings in course of recovery.
Kemp, H. C. (T. Hyde Gardiner and Co.) ...	33,765	12	9	27,374	0	2	5,897	5	1	574	7	6	135	0	4	0	0	0	439	7	2	Nothing further recoverable.
Kelly, W. S. ...	1,603	5	3	0	0	0	615	6	2	987	15	1	0	0	0	0	0	0	987	15	1	Ditto ditto.
Khemjee Jootah Hurrydas Natha	1,281	10	4	534	15	1	204	4	6	542	6	9	441	10	2	0	0	0	100	12	7	Ditto ditto.
Kemp, H. C. ...	2,469	15	10	168	12	6	436	2	5	1,865	0	11	1,600	0	0	0	0	0	265	0	11	Ditto ditto.
Kunnoolall Baneyram and Choteelall ...	1,160	13	11	16	0	2	163	10	1	981	3	8	859	1	3	0	0	0	122	2	5	Ditto ditto.
Kullooram Ramsook ...	2,433	13	6	0	0	0	425	0	0	2,008	13	6	0	0	0	0	0	0	2,008	13	6	Ditto ditto.

ESTATES.	Whole amount of receipts.	Whole Disbursement.		Balance.	Portion of balance applicable to dividends now payable.	Portion of balance invested in Government Securities.		Probable outturn of the dependencies.
		Dividends paid.	Other payments.					
	Rs. A. P.	Rs. A. P.	Rs. A. P.	Rs. A. P.	Rs. A. P.	Rs. A. P.	Rs. A. P.	
Kallydas Dutt ...	16,849 0 0	9,981 10 5	5,225 11 11	1,641 9 8	1,111 11 7	0 0 0	529 14 1	Nothing further recoverable.
Khan Mahomed Dhurrumsee ...	55,247 9 1	29,778 10 10	10,647 6 0	14,821 8 3	9,871 5 2	0 0 0	4,950 3 1	Ditto ditto.
Kaisree Chund Isreechund ...	3,285 5 4	2,222 15 6	149 8 9	912 13 1	395 11 1	0 0 0	517 2 0	Ditto ditto.
Kistodas Day ...	983 0 0	0 0 0	448 1 0	534 15 0	0 0 0	0 0 0	534 15 0	Ditto ditto.
Kissorymohun Ruckitt ...	9,405 15 3	4,909 13 6	3,542 1 5	954 0 4	229 12 11	0 0 0	724 3 5	Ditto ditto.
Kally Doss Doss and others ...	12,723 0 3	0 0 0	5,671 12 11	7,051 3 4	0 0 0	0 0 0	7,051 3 4	Outstandings in course of recovery.
Kessublall Mullick ...	2,283 15 3	354 7 8	1,068 5 3	861 2 4	533 9 1	0 0 0	327 9 3	Ditto ditto.
Kennedy, John ...	600 0 0	0 0 0	0 0 0	600 0 0	0 0 0	0 0 0	600 0 0	Ditto ditto.
Khetter Mohun Sen and another	1,442 12 1	0 0 0	272 15 6	1,169 12 7	0 0 0	0 0 0	1,169 12 7	Ditto ditto.
Lucas, W. (C. W. Carr and Co.)	16,355 4 0	13,359 15 6	1,818 7 11	1,176 12 7	1,005 12 9	0 0 0	170 15 10	Ditto ditto.
Lyall, Matheson and Co. ...	3,68,433 0 6	2,81,648 14 7	84,761 13 2	2,022 4 9	0 0 0	0 0 0	2,022 4 9	Nothing further recoverable.
Larpent, Saunders and Co. ...	79,458 9 0	42,900 8 0	22,815 1 1	13,742 15 11	12,631 12 0	7,052 14 0	1,111 3 11	Ditto ditto.
Langlois and Co. ...	33,383 2 8	1,620 6 4	23,592 8 7	8,170 3 9	8,170 3 9	0 0 0	0 0 0	Ditto ditto.
LeTourneux, Labadie and Co. ...	7,483 10 3	884 4 10	5,399 14 8	1,199 6 9	0 0 0	0 0 0	1,199 6 9	Ditto ditto.
Latapie, E. D. (1st) ...	3,982 6 2	0 0 0	3,011 4 3	971 1 11	0 0 0	0 0 0	971 1 11	Ditto ditto.
Lake, Hamill and Co. ...	6,527 12 4	58 14 0	2,283 11 0	4,185 3 4	3,781 1 10	0 0 0	404 1 6	Ditto ditto.
Leighton, Henry J. ...	1,480 0 0	56 13 9	136 11 2	1,286 7 1	1,205 14 4	0 0 0	80 8 9	Nothing further recoverable.
Landeman, J. V. ...	1,008 10 1	231 3 3	192 4 0	585 2 10	0 0 0	0 0 0	585 2 10	Ditto ditto.
Ledlie, A. H. (2nd) ...	1,654 8 7	0 0 0	602 2 6	1,052 6 1	0 0 0	0 0 0	1,052 6 1	Ditto ditto.
Lackersteen and Co., C. R. ...	13,673 12 11	9,175 7 9	2,045 7 2	2,452 14 0	2,342 8 3	0 0 0	110 5 9	Ditto ditto.
Lindsay, D. B. ...	1,430 3 0	0 0 0	557 4 0	872 15 0	0 0 0	0 0 0	872 15 0	Ditto ditto.
Limond, Campbell ...	12,578 1 10	11,077 14 5	850 12 11	649 6 6	0 0 0	0 0 0	649 6 6	Ditto ditto.
Lindstedt, Edwards ...	1,114 12 9	0 0 0	582 4 0	532 8 9	0 0 0	0 0 0	532 8 9	Ditto ditto.
Lutchmeenarain Khettry ...	1,726 9 9	0 0 0	477 8 0	1,249 1 9	0 0 0	0 0 0	1.249 1 9	Ditto ditto.
Langlois, J. P. ...	1,448 12 0	0 0 0	532 0 0	916 12 0	0 0 0	0 0 0	916 12 0	Ditto ditto.
Low, Isabella Sarah ...	1,454 12 1	0 0 0	781 12 9	672 15 4	0 0 0	0 0 0	672 15 4	Ditto ditto.
Lindeman, F. P. ...	2,491 2 0	337 4 7	1,184 6 0	969 7 5	664 5 0	0 0 0	305 2 5	Ditto ditto.
Lokenath Shaw ...	8,323 8 6	5,069 1 8	2,359 1 7	895 5 3	0 0 0	0 0 0	895 5 3	Ditto ditto.
Latapie, E. D. and Co. ...	2,419 10 6	234 7 10	487 6 0	1,697 12 8	1,609 11 0	0 0 0	88 1 8	Ditto ditto.
Luckeynarain Pyne ...	1,101 1 6	5 0 1	426 2 4	669 15 1	597 11 5	0 0 0	72 3 8	Ditto ditto.
Lindley John, (Gill & Co.) ..	5,697 0 2	0 0 0	133 13 2	5,563 3 0	0 0 0	0 0 0	5,563 3 0	Outsandings in course of recovery.
Lindley, John ..	1,882 10 9	0 0 0	88 14 0	1,793 12 9	0 0 0	0 0 0	1,793 12 9	Ditto ditto.

Mackintosh and Co. ...	2,12,903	3	7	1,22,721	13	0	78,711	5	2	16,470	1	5	5,913	4	9	0	0	0	10,556	12	8	Nothing further recoverable.
Macleod, Fagan and Co. ...	17,601	12	7	4,384	1	5	10,248	13	1	2,968	14	1	2,465	13	3	0	0	0	503	0	10	Ditto ditto.
MacGregor, Hunter & Co. ...	10,719	11	10	0	0	0	9,875	11	3	844	0	7	0	0	0	0	0	0	844	0	7	Ditto ditto.
Mackey and Co., D. C. ...	1,17,353	10	2	58,372	14	3	41,916	2	8	17,064	9	3	17,064	9	3	0	0	0	0	0	0	Ditto ditto.
Martin, Pillans and Co. ...	96,126	13	10	19,123	12	4	71,924	2	4	5,078	15	2	5,078	15	2	0	0	0	0	0	0	Ditto ditto.
Minto & Co, William ...	9,560	5	4	3,938	0	5	2,759	2	7	2,863	2	4	2,863	2	4	0	0	0	0	0	0	Ditto ditto.
Mackenzie, R. (J. A. Currie & Co.)	3,047	6	8	1,923	4	3	1,118	5	3	605	13	2	367	7	6	0	0	0	238	5	8	Ditto ditto.
Macdonald, R. C. ...	38,187	4	0	32,041	8	9	3,417	8	1	2,728	3	2	2,377	14	9	0	0	0	350	4	5	Ditto ditto.
Macdonald, R. B. ...	5,077	8	6	747	13	11	673	0	11	3,656	9	8	3,246	12	9	0	0	0	409	12	11	Ditto ditto.
Maclean, L. A. ...	885	4	9	0	0	0	294	8	0	590	12	9	0	0	0	0	0	0	590	12	9	Ditto ditto.
Melville, William ...	1,741	13	0	0	0	0	244	11	0	1,497	2	0	0	0	0	441	14	9	1,055	3	3	Ditto ditto.
Morris, James, Senr. ...	662	6	9	0	0	0	146	0	0	516	6	9	0	0	0	0	0	0	516	6	9	Ditto ditto.
Magniac, Lane ...	951	15	6	0	0	0	194	14	11	757	0	7	618	8	7	0	0	0	138	8	0	Ditto ditto.
Monteath, John ...	821	0	3	20	12	0	189	4	0	611	0	3	0	0	0	0	0	0	611	0	3	Ditto ditto.
Murdock, Mackenzie and Co. ...	5,596	15	9	0	0	0	4,988	6	8	608	9	1	0	0	0	0	0	0	608	9	1	Ditto ditto.
Moorallydhur Newgy ...	1,410	3	10	213	12	0	305	9	4	890	14	6	780	1	10	0	0	0	110	12	8	Ditto ditto.
Meyer, F. ...	1,136	12	2	0	0	0	139	0	0	997	12	2	0	0	0	0	0	0	997	12	2	Ditto ditto.
Macdonald, Daniel ...	1,510	5	11	0	0	0	522	14	4	987	7	7	0	0	0	0	0	0	987	7	7	Ditto ditto.
Martin, William ...	2,106	11	8	0	0	0	552	6	2	1,554	5	6	1,500	0	0	0	0	0	54	5	6	Ditto ditto.
Michael, J. C. (2nd) ...	7,760	12	8	5,358	3	5	1,869	3	4	533	5	11	0	0	0	0	0	0	533	5	11	Ditto ditto.
Moore, W. J. ...	4,142	15	2	1,445	7	10	382	3	7	2,315	3	9	2,237	7	2	0	0	0	77	12	7	Ditto ditto.
Middleton, J. R. ...	1,500	0	0	336	0	0	185	1	11	978	14	1	886	2	7	0	0	0	92	11	6	Ditto ditto.
MecGilvray, Alexander ...	8,474	0	8	3,626	6	0	4,289	11	2	557	15	6	505	12	7	0	0	0	52	2	11	Ditto ditto.
Madhub Chunder Bysack ..	11,366	0	5	8,068	7	2	2,648	3	4	649	14	11	488	1	0	0	0	0	161	13	11	Ditto ditto.
Meheschunder Chunder and Bholanath Chunder ...	4,718	1	3	818	12	0	3,216	5	6	682	15	9	0	0	0	0	0	0	682	15	9	Ditto ditto.
Mungle Chunder and Pertab Chunder Ruckitt ...	1,182	14	3	0	0	0	642	3	0	540	11	3	0	0	0	0	0	0	540	11	3	Ditto ditto.
Murray, H. E. ...	10,737	4	9	2,303	13	10	7,745	2	5	688	4	6	315	14	3	0	0	0	372	6	3	Outstandings in course of recovery.
Meyer, A. J. ...	8,876	3	6	4,248	9	10	2,804	7	10	1,823	1	10	1,623	9	1	0	0	0	199	8	9	Nothing further recoverable.
Meer Dawood Ally ...	3,044	0	2	871	8	10	229	14	5	1,942	8	11	1,779	6	4	0	0	0	163	2	7	Ditto ditto.
Moreino, Samuel ...	1,803	12	1	0	0	0	216	4	0	1,587	8	1	0	0	0	0	0	0	1,587	8	1	Ditto ditto.
Menoololl ...	1,410	4	3	0	0	0	647	10	0	762	10	3	0	0	0	0	0	0	762	10	3	Ditto ditto.
Muddunjee Dhurrumsee ...	880	0	2	0	0	0	16	0	0	864	0	2	0	0	0	0	0	0	864	0	2	Outstandings in course of recovery.
Mothoor Mohun Ghose ...	982	5	6	0	0	0	0	0	0	982	5	6	0	0	0	0	0	0	982	5	6	Ditto ditto.
Michael, J. C. (3rd) ...	1,983	12	9	0	0	0	43	0	0	1,940	12	9	0	0	0	0	0	0	1,940	12	9	Ditto ditto.
Nursing Chunder Bose ...	1,030	0	0	0	0	0	202	11	0	827	5	0	0	0	0	0	0	0	827	5	0	Nothing further recoverable.
Nyss, John ...	750	2	11	0	0	0	171	4	0	578	14	11	0	0	0	0	0	0	578	14	11	Ditto ditto.
Nemy Churn Bysack ...	1,210	13	0	0	0	0	366	0	0	844	13	0	0	0	0	0	0	0	844	13	0	Ditto ditto.
Norman Brothers ...	19,569	14	7	9,267	15	3	5,906	1	4	4,395	14	0	4,395	14	0	0	0	0	0	0	0	Ditto ditto.
Nobinkisto Ghose ...	2,450	0	0	0	0	0	299	0	0	2,151	0	0	0	0	0	0	0	0	2,151	0	0	Ditto ditto.
Nilmoney Mookerjee ...	2,754	2	0	3	8	0	1,693	2	2	1,057	7	10	970	4	10	0	0	0	87	3	0	Ditto ditto.

ESTATES.	Whole amount of receipts.	Whole Disbursement.		Balance.	Portion of balance applicable to dividends now payable.	Portion of balance invested in Government Securities.		Probable outturn of the dependencies.
		Dividends paid.	Other payments.					
	Rs. A. P.	Rs. A. P.	Rs. A. P.	Rs. A. P.	Rs. A. P.	Rs. A. P.	Rs. A. P.	
Nundolall Shaw and Anuntolall Shaw ...	1,950 0 0	0 0 0	249 6 6	1,700 9 6	0 0 0	0 0 0	1,700 9 6	Outstandings in course of recovery.
Nobinkissen Law (Law and Co.)	881 13 7	0 0 0	363 15 6	517 14 1	0 0 0	0 0 0	517 14 1	Ditto ditto.
Narain Sing and Co. ...	31,973 2 6	16,533 6 0	9,636 12 2	5,803 0 4	4,620 12 10	0 0 0	1,182 3 6	Outstandings in course of recovery.
Nundomull Bhimmull ..	12,242 15 2	9,492 7 2	2,031 2 1	719 5 11	690 7 7	0 0 0	28 14 4	Ditto ditto.
Nolit Mohun Dass ..	92,911 11 6 and Co.'s Paper for Rs. 500.	0 0 0	14,700 9 11	78,211 1 7	0 0 0	0 0 0	78,211 1 7	Ditto ditto.
Nittanund Dass ...	3,350 0 0	0 0 0	769 10 0	2,580 6 0	0 0 0	0 0 0	2,580 10 0	Ditto ditto.
Narain Dass ...	1,217 3 6	0 0 0	170 3 3	1,047 0 3	0 0 0	0 0 0	1,047 0 3	Ditto ditto.
Nobin Chunder Paul and Co. ...	9,537 14 9	0 0 0	334 1 9	9,203 13 0	0 0 0	0 0 0	9,203 13 0	Ditto ditto.
Nursing Chunder Doss ...	1,438 12 0	0 0 0	4 15 2	1,433 12 10	0 0 0	0 0 0	1,433 12 10	Ditto ditto.
Owen, Allhusen and Co. ...	29,862 14 9	0 0 0	25,739 13 3	4,123 1 6	3,958 12 0	0 0 0	164 5 6	Nothing further recoverable.
Oliva, L. B. ...	23,729 2 7	17,569 15 0	5,445 11 5	713 8 2	0 0 0	0 0 0	713 8 2	Ditto ditto.
Ogle and Co., John ...	2,03,121 9 8	1,56,004 1 7	31,309 4 11	15,808 3 2	15,462 10 5	0 0 0	345 8 9	Ditto ditto.
Obhoy Churn Dutt ...	1,127 0 6	487 9 9	137 0 0	502 6 9	0 0 0	0 0 0	502 6 9	Ditto ditto.
Obhoy Churn Mullick and others ...	725 4 5	0 0 0	206 4 0	519 0 5	0 0 0	0 0 0	519 0 5	Ditto ditto.
Obhoyram Budreechund ...	1,910 9 0	0 0 0	372 14 6	1,537 10 6	0 0 0	0 0 0	1,537 10 6	Ditto ditto.
Ord, W. K. ...	666 13 1	0 0 0	0 0 0	666 13 1	0 0 0	0 0 0	666 13 1	Ditto ditto.
Ord, William (Murdock and Co.) ...	3,515 2 3	0 0 0	2,916 6 6	598 11 9	0 0 0	0 0 0	598 11 9	Ditto ditto.
Oochobanund Shaw ...	1,996 3 3	0 0 0	670 1 8	1,326 1 7	0 0 0	0 0 0	1,326 1 7	Ditto ditto.
Omrao Sing ...	2,590 2 11	784 3 10	267 6 10	1,538 8 3	1,414 5 11	0 0 0	124 2 4	Outstandings in course of recovery.
Palmer and Co. ...	5,68,976 7 7	3,99,662 2 5	1,67,330 12 10	1,983 8 4	0 0 0	0 0 0	1,983 8 4	Nothing further recoverable.
Palmer, John ...	7,707 7 11	4,111 5 4	949 12 2	2,646 6 5	2,045 0 2	0 0 0	601 6 3	Ditto ditto.
Palmer, Thomas ...	1,473 0 0	0 0 0	887 4 9	585 11 3	0 0 0	0 0 0	585 11 3	Ditto ditto.
Pew, P. L. ...	51,299 3 0	33,964 5 7	12,739 14 8	4,594 14 9	3,679 12 0	0 0 0	915 2 9	Ditto ditto.
Parry, John ...	4,996 8 11	1,597 6 10	1,504 13 0	1,894 5 1	823 13 11	0 0 0	1,070 7 2	Ditto ditto.
Petre, Martin ...	1,201 0 0	278 1 9	98 5 3	824 9 0	689 4 11	0 0 0	135 4 1	Ditto ditto.
Price, Henry ...	15,380 1 3	0 0 0	14,585 12 3	794 5 0	0 0 0	0 0 0	794 5 0	Ditto ditto.

Pittar, W. J. (or J. Corfield & Co.)	5,778 10 0	4,211 2 5	1,045 10 6	521 13 1	103 8 4	0 0 0	418 4 9	Ditto ditto.
Parke, Pittar ...	3,59,005 5 10	1,83,944 8 1	1,61,103 14 11	13,956 14 10	9,160 7 8	0 0 0	4,796 7 2	Ditto ditto.
Posner, J. ...	7,075 8 6	2,028 4 9	2,855 15 6	2,191 4 3	0 0 0	0 0 0	2,191 4 3	Outstandings in course of recovery.
Pertab Chunder Roy & others ...	7,078 12 9	5,242 5 10	1,315 14 11	520 8 0	372 5 11	0 0 0	148 2 1	Ditto ditto.
Payne & Co. (Bombay Firm) ...	8,025 0 0	0 0 0	507 6 10	7,517 9 2	0 0 0	0 0 0	7,517 9 2	Ditto ditto.
Quillet, DeGaye and Co. ...	6,539 10 4	3,148 1 11	2,380 4 6	1,011 3 11	1,011 3 11	0 0 0	0 0 0	Nothing further recoverable.
Runtz, Rees and Co. ...	19,490 12 2	3,468 11 5	10,031 14 8	5,990 2 1	5,990 2 1	0 0 0	0 0 0	Ditto ditto.
Railey, G. F. (W. Newson & Co.)	11,476 7 5	7,386 7 11	2,982 14 3	1,107 1 3	954 11 7	0 0 0	152 5 8	Ditto ditto.
Russell, C. D. ...	8,785 14 2	7,162 15 2	1,059 0 9	563 14 3	20 15 2	0 0 0	542 15 1	Ditto ditto.
Rughoonath Bose ...	1,778 13 4	517 12 5	377 14 6	883 2 5	0 0 0	0 0 0	883 2 5	Ditto ditto.
Rogers, Alexander ...	10,642 14 5	5,963 0 4	4,136 10 9	543 3 4	0 0 0	0 0 0	543 3 4	Ditto ditto.
Rajkissore Dutt ...	4,423 1 4	0 0 0	662 0 1	3,761 1 3	0 0 0	883 13 3	2,877 4 0	Ditto ditto. Schedule not filed as yet.
Roussac, A. G. ...	12,304 10 3	8,940 2 5	1,063 11 3	2,300 12 7	2,300 12 7	0 0 0	0 0 0	Nothing further recoverable.
Ramdhone Mitter ...	828 0 7	0 0 0	158 0 0	670 0 7	0 0 0	0 0 0	670 0 7	Ditto ditto.
Rustomjee Cowasjee & Co. ...	9,414 4 5	563 11 6	5,868 2 6	2,982 6 5	2,764 2 2	0 0 0	218 4 3	Ditto ditto.
Rustomjee Cowasjee ...	1,812 4 7	0 0 0	287 9 5	1,524 11 2	1,494 4 4	0 0 0	30 6 10	Ditto ditto.
Ramsabuck Misser and two others	1,23,193 13 2	19,479 15 7	26,712 4 9	77,001 8 10	57,150 14 9	0 0 0	19,850 10 1	Outstandings in course of recovery.
Robinson, S. H. ...	1,129 10 9	0 0 0	132 0 0	997 10 9	0 0 0	0 0 0	997 10 9	Nothing further recoverable.
Ramnarain, Sreemany ...	2,164 4 6	0 0 0	1,513 9 9	650 10 9	0 0 0	0 0 0	650 10 9	Ditto ditto.
Robinson, J. J. (Wallace and Co.)	3,052 8 4	0 0 0	1,976 1 0	1,076 7 8	0 0 0	0 0 0	1,076 7 8	Ditto ditto.
Romanath Gossain ...	2,521 12 0	1,019 6 1	526 4 10	976 1 1	891 10 3	0 0 0	84 6 10	Ditto ditto.
Roop Chand Dutt ...	3,619 0 0	1,695 5 5	1,351 10 11	571 15 8	0 0 0	0 0 0	571 15 8	Ditto ditto.
Randolph, Henry Jobb ...	590 7 10	0 0 0	0 0 0	590 7 10	0 0 0	0 0 0	590 7 10	Ditto ditto.
Ramnath, Janokepersaud ...	5,296 4 9	0 0 0	2,792 3 0	2,504 1 9	0 0 0	0 0 0	2,504 1 9	Ditto ditto. Schedule not filed as yet.
Russicklall Paul ...	702 5 3	0 0 0	23 11 6	678 9 9	0 0 0	0 0 0	678 9 9	Ditto ditto.
Rajnarain Bannerjee ...	2,920 0 0	0 0 0	63 9 10	2,856 6 2	0 0 0	0 0 0	2,856 6 2	Outstandings in course of recovery.
Saunders, May, Fordyce and Co.	4,02,896 1 6	3,21,706 9 10	68,900 9 2	12,288 14 6	11,999 6 7	1,909 13 6	289 7 11	Nothing further recoverable.
Stewart and Co., W. C. ...	5,757 8 7	1,876 6 7	770 3 11	3,110 14 1	1,816 4 3	0 0 0	1,294 9 10	Ditto ditto.
Senaes, W. DeM. ...	1,287 14 10	0 0 0	8 0 0	1,279 14 10	0 0 0	0 0 0	1,279 14 10	Ditto ditto.
Smith, W. S. ...	3,620 13 5	2,635 15 6	471 0 8	513 13 3	471 11 1	0 0 0	42 2 2	Ditto ditto.
Stoequeler, J. H. ...	7,138 0 0	0 0 0	5,425 3 1	1,712 12 11	0 0 0	0 0 0	1,712 12 11	Ditto ditto.
Schlatter, Michael ...	20,294 14 10	13,948 6 9	2,325 5 7	4,021 2 6	1,388 14 4	0 0 0	2,632 4 2	Ditto ditto.
Smoult, W. H. ...	1,845 12 4	0 0 0	218 8 10	1,627 3 6	0 0 0	441 7 0	1,185 12 6	Ditto ditto.
Sheppard, G. A. ..	5,598 2 10	4,014 4 5	594 5 8	989 8 9	0 0 0	0 0 0	989 8 9	Ditto ditto.
Sarkies, P. J. ...	10,227 7 7	5,824 6 7	3,013 13 5	1,389 3 7	0 0 0	0 0 0	1,389 3 7	Ditto ditto.
Sarkies and Co., P. J. ...	52,610 10 9	5,924 2 9	45,295 11 3	1,390 12 9	0 0 0	0 0 0	1,390 12 9	Ditto ditto.
Scott, C. C. J. ...	7,723 13 9	4,659 10 11	2,002 0 10	1,062 2 0	0 0 0	0 0 0	1,062 2 0	Ditto ditto.

ESTATES.	Whole amount of receipts.	Whole Disbursement.		Balance.	Portion of balance applicable to dividends now payable.	Portion of balance invested in Government Securities.		Probable outturn of the dependencies.
		Dividends paid.	Other payments.					
	Rs. A. P.	Rs. A. P.	Rs. A. P.	Rs. A. P.	Rs. A. P.	Rs. A. P.		
Stubbs, W. V. G. ...	3,491 6 5	0 0 0	1,604 7 11	1,886 14 6	0 0 0	0 0 0	1,886 14 6	Nothing further recoverable.
Snook, J. V. ...	775 10 0	0 0 0	158 0 0	617 10 0	0 0 0	0 0 0	617 10 0	Ditto ditto.
Sutherland, Thomas ...	1,108 11 1	0 0 0	410 0 0	698 11 1	0 0 0	0 0 0	698 11 1	Ditto ditto.
Sreegopaul Misser ...	1,951 0 0	0 0 0	610 6 0	1,340 10 0	1,148 15 3	0 0 0	191 10 9	Ditto ditto.
Solaman, Malidina ...	64 023 6 10	40,621 13 10	16,942 0 1	6,459 8 11	6,278 2 2	0 0 0	181 6 9	Ditto ditto.
Stewart W. M. ...	24,989 4 9	12,513 15 1	6,325 15 7	6,149 6 1	5,610 9 8	0 0 0	538 12 5	Ditto ditto.
Sanneeram and Sreeram ...	9,183 13 0	4,365 14 6	4,299 12 10	518 1 8	460 10 11	0 0 0	57 6 9	Ditto ditto.
Sandeman, D. ...	2,817 0 0	1,477 12 4	263 1 8	1,076 2 0	990 2 10	0 0 0	85 15 2	Ditto ditto.
Sreenath Mullick ...	17,782 7 7	11,886 7 10	3,147 9 10	2,748 5 11	279 6 1	0 0 0	2,468 15 10	Ditto ditto.
Sewnundun Pauray ...	32,283 9 9	17,185 13 7	7,297 4 6	7,800 7 8	4,751 7 0	0 0 0	3,049 0 8	Outstandings in course of recovery.
Smith, A. M. ...	2,800 10 7	0 0 0	659 6 8	2,141 3 11	0 0 0	0 0 0	2,141 3 11	Ditto ditto.
Shama Churn Doss and Sons ...	5,350 2 3	0 0 0	309 2 3	5,041 0 0	0 0 0	0 0 0	5,041 0 0	Schedule not filed as yet.
Sumbhoonath Doss ...	4,220 0 0	0 0 0	226 13 0	3,993 3 0	911 11 6	0 0 0	3,081 7 6	Nothing further recoverable.
Shib Chunder Seal ...	1,305 10 3	0 0 0	157 13 7	1,147 12 8	0 0 0	0 0 0	1,147 12 8	Schedule not filed as yet.
Solomon and Co., D. ...	6,100 0 1	0 0 0	726 12 0	5,373 4 1	0 0 0	0 0 0	5,373 4 1	Outstandings in course of recovery.
Sarkies, A. J. ...	2,534 6 6	0 0 0	231 2 9	2,303 3 9	0 0 0	0 0 0	2,303 3 9	Ditto ditto.
Tulloh and Co. (1st) ...	1,20,873 10 9	68,596 14 0	50,626 7 9	1,650 5 0	1,158 6 6	0 0 0	491 14 6	Nothing further recoverable.
Tulloh and Co. (2nd) ...	19,207 10 6	7,964 9 2	9,587 1 3	1,656 0 1	0 0 0	0 0 0	1,656 0 1	Ditto ditto.
Thomas and Co. ...	4,52,752 8 3	3,89,204 6 5	49,683 11 11	13,864 5 11	53 14 7	2,706 14 0	11,103 9 4	Ditto ditto.
Trower, Charles ...	2,177 9 0	240 0 0	72 0 0	1,865 9 0	0 0 0	0 0 0	1,865 9 0	Ditto ditto.
Twentyman and Co. ...	660 11 11	0 0 0	152 2 1	508 9 10	0 0 0	0 0 0	508 9 10	Ditto ditto.
Thomas, John ...	740 0 0	0 0 0	0 0 0	740 0 0	0 0 0	0 0 0	740 0 0	Ditto ditto.
Tarashund Koramull and Dowlutchund ...	22,970 1 11	6,210 6 9	14,187 12 0	2,571 15 2	2,199 13 3	0 0 0	372 1 11	Ditto ditto.
Teitkins, A. H. ...	5,671 12 10	3,819 12 0	1,248 0 5	604 0 5	0 0 0	0 0 0	604 0 5	Ditto ditto.
Turton, Sir T. E. M. ...	2,49,985 6 9	1,48,439 0 10	1,00,388 13 6	1,157 8 5	0 0 0	0 0 0	1,157 8 5	Ditto ditto.
Toyluckanath Roy and Raichurn Roy ...	24,727 2 9	12,883 0 5	3,139 1 2	8,705 1 2	3,671 11 0	0 0 0	5,033 6 2	Outstandings in course of recovery.
Vandenberg, J. B. (1st) ...	6,540 10 9	3,044 3 6	2,737 15 6	758 7 9	209 0 0	0 0 0	549 7 9	Ditto ditto.
Vandenberg, J. B. (2nd) ...	4,807 13 0	3,683 12 8	311 15 0	812 1 4	0 0 0	0 0 0	812 1 4	Nothing further recoverable.

Wills, F. F.	...	7,102	7	11	892	13	4	2,906	1	7	3,303	9	0	3,303	9	0	0	0	0	0	0	0	Ditto	ditto.
Willis, Joseph	...	1,19,690	7	6	87,428	9	8	29,841	10	4	2,420	3	6	841	9	0	0	0	0	1,578	10	6	Ditto	ditto.
Wood, Olliffe and Co.	...	3,276	6	10	0	0	0	1,427	4	6	1,849	2	4	0	0	0	0	0	0	1,849	2	4	Ditto	ditto.
Wallace, Alexander and Co.	...	24,039	8	0	10,517	6	8	6,124	8	5	7,397	8	11	6,613	9	5	959	9	1	783	15	6	Ditto	ditto.
Waring, E. S. S.	...	3,066	8	8	1,769	2	9	469	6	3	827	15	8	0	0	0	0	0	0	827	15	8	Ditto	ditto.
Williams, Stephen	...	20,504	1	5	17,226	4	11	2,148	2	5	1,129	10	1	457	14	7	0	0	0	671	11	6	Ditto	ditto.
Wilton, G. R.	...	1,589	15	1	530	8	1	227	3	5	832	3	7	729	2	8	0	0	0	103	0	11	Ditto	ditto.
Watson and Co. and Gibbon and Co.	...	1,06,519	3	0	86,129	10	5	15,806	4	2	4,583	4	5	800	0	0	0	0	0	3,783	4	5	Ditto	ditto.
Wood, H. W. I.	...	2,539	13	0	0	0	0	731	1	5	1,808	11	9	0	0	0	0	0	0	1,808	11	7	Ditto	ditto.
Wilson, A.	...	920	3	6	0	0	0	16	0	0	904	3	6	0	0	0	0	0	0	904	3	6	Ditto	ditto.
Wiseham, William	...	967	3	6	0	0	0	32	0	0	935	3	6	0	0	0	0	0	0	935	3	6	Ditto	ditto.
Walker, Archibald	...	827	13	0	0	0	0	40	11	9	787	1	3	0	0	0	0	0	0	787	1	3	Ditto	ditto.
Webb, John	...	4,457	8	3	1,781	12	1	1,028	3	11	1,647	8	3	655	6	11	0	0	0	655	6	11	Ditto	ditto.
Wilcox, H. C.	...	710	0	0	0	0	0	0	0	0	710	0	0	0	0	0	0	0	0	710	0	0	Ditto	ditto.
Wood, D.	...	1,414	3	0	0	0	0	698	4	9	715	14	3	0	0	0	0	0	0	715	14	3	Ditto	ditto.

In addition to the above, there are 222 estates with balances under Rs. 500 each, aggregating Rs. 37,077-13-0, the particulars of which may be learnt at the Official Assignee's Office.

The Official Assignee has received for remuneration for the last quarter Rupees fifty-nine annas fifteen and pie one only.

CALCUTTA,
The 1st August 1875.

(454—1)

A. B. MILLER,
Official Assignee.

Bengal Civil Fund.

NOTICE.—The Half-yearly General Meeting of Subscribers to the Bengal Civil Fund will be held at the Town Hall on Wednesday, the 26th January next, at 4½ P.M., for the election of Managers for the ensuing year and for the consideration of any other business which may be brought forward.

In accordance with the Resolution of the last General Meeting of Subscribers, the Managers will bring forward for discussion the case of Miss Drew, an incumbent under the old rules of the Fund.

By order of the Managers,
W. VERNER, *Offg Secretary.*

CIVIL FUND OFFICE, the 13th November 1875. (456—1)

A SPECIAL General Meeting of the Justices of the Peace for the Town of Calcutta will be held at the Town Hall on Wednesday, the 24th November 1875, at 11 o'clock A.M., for the following purposes:—

1. The Chairman to submit for information copy of letter from Government of Bengal to Commissioner of Police, directing, in modification of previous orders, that three fourths of the surplus fees and fines levied under Act V (B.C.) of 1866, which were assigned to the Calcutta Municipality, shall in future be placed at the disposal of the Commissioner of Police, for the repairs of the existing Hackney Carriage Stands, and the establishment of new Stands where necessary in Calcutta.

2. The Chairman to submit for confirmation Resolution by General Committee, recommending that Dr. Palmer should continue to act for Dr. Macnamara as Gas and Water Analyst to the Corporation until the return of that officer, or until the 31st December of the current year, when a successor to the present Health Officer will be appointed, and when, it is hoped, the duties of Gas and Water Analyst will be performed by that officer.

3. The Chairman to submit for confirmation Resolution by General Committee recommending the Justices to sanction a grant of Rs. 5,000 towards the new Burning Ghât.

4. The Chairman to submit for confirmation Resolution by General Committee on Mr. W. Clark's application for a reconsideration of the orders passed on his claim for royalty on arched roofing of new market building and Justices' Office.

5. The Chairman to submit for confirmation Resolution by General Committee, recommending the Justices to sanction the expenditure of Rs. 1,12,015-10-4 from balance of loan obtained from Government for draining the Burra Bazar Sub-Division.

6. Proceedings of the General Committee at a Meeting held on 6th November to be confirmed. (457—1)

ROBERT TURNBULL, *Secretary to the Justices.*

POSTAL NOTICES.

SEA AND OVERLAND MAILS.

For	Box closes at	Date.	Per Steamer.
Madras, Ceylon, and the Intermediate Ports ...	7 P.M.	17th Nov.	*Sagontra.*
Straits and Hong-Kong ..	7 „	17th „	*Hindoostan and Argyll.*
Madras and Ceylon ..	7 „	17th „	*Poonah.*
Rangoon and Moulmein ...	7 „	21st „	*Penang.*
Akyab ..	7 „	21st „	*Madras.*
Madras, Ceylon, the Intermediate Ports, Mauritius and China ...	7 „	22nd „	*Tibre.*
Persian Gulf ..	7 „	23rd „	*From Bombay.*

The next Overland Mail *viâ* Bombay will close at the General Post Office on Friday, the 19th instant, by which mails for Mauritius, St. Denis, Reunion, Zanzibar, Mozambique, Delagoa Bay, Natal, Cape of Good Hope, the Comoro Islands, and Madagascar can be forwarded.

2. Book-post and pattern packets must be posted on the 18th instant.

N.B.—The Letter Box will close at 7 P.M. precisely, after which hour Overland letters, fully prepaid and bearing extra postage stamp of two (2) annas on each cover, will be received up to 7-30 P.M., or bearing an extra postage stamp of four (4) annas on each cover, up to 8 P.M.

W. ALPIN, *Offg. Post-Master of Calcutta.*

CALCUTTA, the 16th November 1875.

A POST Office will be attached to His Royal Highness the Prince of Wales during his tour through India.

2. Covers intended to be delivered from this Post Office should be addressed to "His Royal Highness the Prince of Wales' Camp," without the addition of the name of any post town. If they are addressed to a post town they will be sent to it.

E. R. DOUGLAS,
Offg. Dy. Director-Genl. of the P. O. of India.

CALCUTTA, the 1st November 1875.

THE following are the latest hours for posting letters in the General Post Office:—

Mails.	Final clearance of letter box.	Latest hour for receipt of registered letters and parcels.	REMARKS.
All stations on Loop Line, between Howrah and Ramporehaut, and on Chord, between Calcutta and Assensole	5-30 A.M.	5 P.M.	
DUM-DUM.			
1st Despatch	8 A.M.	7-30 A.M.	
2nd ditto	7-30 P.M.	5 P.M.	
BARRACKPORE.			
1st Despatch	6-30 A.M.	5 P.M.	
2nd ditto	6 P.M.	5 P.M.	
BARRASET.			
1st Despatch	1-30 P.M.	1 P.M.	
2nd ditto	7-30 P.M.	5 P.M.	
HOWRAH.			
1st Despatch	6 A.M.	5 P.M.	
2nd ditto	2 P.M.	1-30 P.M.	
3rd ditto	5 P.M.	4-30 P.M.	
4th ditto	7 P.M.	5 P.M.	
All stations on railway line between Howrah and Burdwan	2 P.M.	1-30 P.M.	
All stations on the East Indian Railway Loop Line in the Assam Provinces, Purneah, Julpigoree, Darjeeling, Berhampore, Rajshi, Maldah, and Dinagepore districts	5 P.M.	4-30 P.M.	
All stations in the Dacca, Chittagong, Tipperah, Noakhali, Cachar, Sylhet, Kishnagur, Pubna, Fureedpore, Burrisal, Mymensing, and Bogra districts	6 P.M.	5 P.M.	Mail train.
All stations on the Eastern Bengal Railway for Dacca .	6-30 A.M.	5 P.M.	Slow train.
All stations on the East Indian Railway Chord Line in the North-Western Provinces, Punjab, Scind, and Central Provinces, as well as those in the Bombay and Madras Presidencies	*7 P.M.	5 P.M.	* With a late letter, fee of 1 anna up to 8 P.M.
Ooloobariah, Midnapore, Cuttack, Balasore, Pooree, and places in the Madras Presidency up to Vizianpatam . .	6 P.M.	5 P.M.	
Registered letters and parcels are received during the week from	7 to 8 A.M. & 12 to 5 P.M.		
And on Sundays, from	7 to 8 A.M. & 4 to 5 P.M.		

There is a Pillar Box at the gate of the East Indian Railway Station at Howrah which is closed at the following hours:—

5-45 A.M.
2-15 P.M.
5-45 P.M.
10-15 P.M.
} (Week days only.)

The peons usually leave this Office with deliveries on week days:—

1st Delivery ... ... 8 A.M.
2nd ditto ... . 12-30 P.M.
3rd ditto ... ... 4 P.M.

On Sundays there will be two deliveries, viz.—

1st Delivery ... ... at 8 A.M.
2nd ditto . . .. at 12-30 P.M.

W. ALPIN, *Offg. Post Master.*

GENERAL POST OFFICE, CALCUTTA,
The 2nd November 1875.

List of Unclaimed Letters lying in the Calcutta Post Office on the 16th November 1875.

Aburn, Mrs.
Aceshead, J. E.
Alexander, J. E.
Anderson, Dr. H. J.
Averill, F. W.
Battye, Daniell.
Baker, T. H.
Beasley, F.
Berkley, L.
Birkenshaw, W.
Bonnett, Mrs. J. A.
Borup, C.
Broky.
Brown, E. Irwin.
Burgess, R.
Campbell, Sir J., Bart.
Charive, R.
Cleophas, J. P.
Collien, M. E.
Conter, Miss J.
Crawford, John.
Critts, W.
Crump, W. H.
Daly, D. O. C.
Daly, Dr. G. H.
Day, Jenny, Miss.
Dechan, J. R.
DePenning, D. M.
Dennisson, J. H.
Deriaz, Mrs. Agnes.
Elworthy, H.
Enselme, Monsieur G.
Eugene, C. A.
Fernandez, M.
Fitzgerald, Mrs.
Forbes, A.
Francis, W. L.
Gibson & Co.
Gilmore, James.
Grimshaw, J.
Hardokes, R.
Heidayet Ali, Hony. Major.
Hervey, F. (C. S.)
Hilton, Mrs. H. C.
Hunyot, A.
Hyde, J. F.
Irwin, W.
Jacobsen, H.
Jamarack, Esq.
Lalla Rasbeharry Lal.
Leake, Mrs. C. H.
Leggett, A. T.
Leeming, J.
Leslie, A.
Loughman, M. T. W. C.
Luckman, A.
Lynne, J. H.
M. A. (care of Printer)
"M. A. 4768."
Mackay, Dr.
Macknight, Geo.
Malelin, S. G.
Mansel, W. L.
Manager, Indian Echo.
Masson, Monsieur P.
Meyer, J.
Minerva Oil Mills, Manager.
Mitchell, A.
Mittoo, G. C.
Monerieff, Mrs.
Moorhance, Mrs. M.
Muncherjee Palonjee.
Newill, Capt. J. H.
Onorevole Direzione.
Pallonjee Muncherjee.
Pashley, G.
Pemaghulides, A.
Perrier, A.
Petters and Co.
Prentice.
Radanath Biswas, Messrs.
Rathborne, Capt.
Reade, S.
Rhodes.
Roberts, Miss.
Roy, Messrs. S. and S.
Ruins, Signor A.
Sal Oppenheim Jr. & Co.
Sam, Mrs. G.
Sayer, S.
Scallan, T. R.
Sciviccohff, F.
Shaw, W.
Smith, R. M.
Snelleskz, J.
Stark, Messrs.
Stevens, J.
Stokes, W.
Sutherland, Beg. & Co.
Swinden, W. B.
Thomas, A
Thomson, A. B.
Tonkin, G.
Townsend, E. S.
Trinder, A. W.
Uncle Tom *(from dear little Gerald.)*
Valadares, H.
Walshe, R.
Vyse, E. A.
Walton, T.
Wancis, D.
Wilson, Calder and Co.
Wilson, A.
Williamson, A.
Young, G. B.

Letters marked "Care of Post Office, to be kept till called for."

Anderson, J.
Anderson, W. E.
Aylmer, Mrs.
Bancharam Roy.
Barnard, R. S.
Beazley, F., Jr.
Beër, Monsieur O.
Bertram, Miss. Mary.
Biashur, H.
Braham, Mrs.
Bushley, E. W.
Carr, John.
Carr, M. L.
Carpenter, W. J.
Coats, Lt. G. H. B
Cohen, M. B.
Corke, T. W.
Corso, Mdle. E.
"C. H. B. G."
Davies, E. D.
"D. O."
Denneen, P.
DeSilva, W.
Doyal Chand Doss.
Ekin, T.
Elson, W.
Falmon, B
Fernandez, J. F.
Frist, G. G.
Goncila, A.
Grandi, G.
Greenfield, Miss M. R.
Gungadhur Sookul
Henvy, F.
Herrick, G. H.
Horsly, W.
Hughes, A.
Hunter, G.
Isaacson, J.
Jackson, Capt. R.
Jones, Mr. F. E.
Juggernath.
Keon, Capt. H. C.
Kidd, Revd J. T. D.

Letters marked "Care of Post Office, to be kept till called for."

"L. M."
Little, R.
Lonotonnianie.
Lyons, Miss Florence.
Macbean, J.
Malloch, Miss.
Margarson, R.
Mathison, Mrs.
McConnell, R. J.
Moore, W. F.
"M. P."
Neuvill, P. J.
O'Mullane, R.
Peguiron, F.
Peter, J.
Pran Nath, P.
Radhanath Day.
Ralphs, H. J.
Ramsden, H.
Rosanburgy, Wm.
Rose, Miss.
Scott, J. G.
Sheldrake, Miss.
Spackmann, Miss.
Stirling, Mrs.
Tabeo, Sataceni.
Thomson.
Thornton, Miss A.
Thucy, A.
Todo, T.
Umbica Churn Goopto.
Vandenberg, Mrs. J.
Walters, F.
Ward, Chas.
Warner, J. H. B.
Waters, T. J.
Watson, J. E.
Wels, H.
Westgarth, J.
White, J. L.
Whitaker, F.
X. Y. Z.

Registered Letters.

Akbar Ally.
Alexander, Mrs.
Annand Lall Ghose.
Aubinash Chunder Mozumdar.
Daly, Dr. G. H.
Gowlah Roy.
Graham, C.
Jhubboo Shaw.
Moonshee Modhoo Mosh.
Mase, F.
Mirruth Nath Ghose.
Mono Mothy Nath Roy Chowdry.
Moonshi Mojebur Rumman.
Rajone Kanto Coomar.
Scherff, Monsr. G.
Sokoor Hadjee.
Thompson, H.

Newspapers.

Carson, Dave.
Daly, Dr. G. H.
Dickinson, J. & Co.
Goode, J. F.
Gouvic, S.
Hauzsche, T. G.
Head Master, Mirzapore Preparatory School.
Henderson, W.
Jadoo Nath Doss.
Jadoo Madhub Sein.
Lethbridge, Rev.
Maurice, D. B. C.
Mitter, Nephew and Co.
Night, P. O.
Sree Nath Sirdar.
Tremarrne, Day & Co.
Vieux, E. T.

W. ALPIN, *Offg. Post-Master.*

Nuddea Rivers.

Weekly Water Report, showing the Least Depth of Water in the Bhagiruthee, Matabangah, and Jellinghee Rivers, for the week ending Friday, the 12th November 1875.

Names of Rivers.	Least depth of water. Ft.	In.
BHAGIRUTHEE.		
Entrance below Chourasia	8	3
Thence to Noorpore junction, 6 miles ...	4	6
Thence to Jungipore, 9 miles	5	6
From Jungipore to Berhampore, 47 miles ...	2	9
From Berhampore to Cutwa, 50 miles ...	3	0
From Cutwa to Nuddea, 46 miles	4	3
MATABANGAH.		
Entrance from the Ganges	6	6
Tatarparah	3	6
From Tatarparah to Hât Bolia	3	0
From Hât Bolia to Cut No. 1	6	6
From Cut No. 1 to Boalmaree	6	0
From Boalmaree to Alickdeah	6	0
From Alickdeah to Kissengunge	6	0
JELLINGHEE.		
Entrance	1	0*
On the Entrance bar	0	1
From Jellinghee to junction with Byrub River .	0	1
From Junction with Byrub River to Teakatta .	2	6
From Teakatta to Nuddea	4	0

Height of water on gauge at Berhampore on the 15th November 1875, above zero, 6 feet 2½ inches.

T. H. WICKES, C.E., *Exe. Engr.*,
Nuddea Rivers Division.

BERHAMPORE, the 15th November 1875.

* The upper part of the Jellinghee is closed, but large laden boats can get from the Ganges to the Lower Jellinghee *viâ* the Byrub, which is still open.

☞ The following books may be had from the office of Superintendent, Government Printing, No. 8, Hastings Street. No orders can be attended to, unless accompanied by a remittance. When postage stamps are forwarded, one anna additional should be sent for every rupee's worth of stamp for discount in exchanging them for cash. Service labels are not received.

Books required on the public service are only supplied when authorized by the Department under whose orders they are published.

Now ready,

32mo. super royal, with numerous plates, roan morocco and clasp, lettered.

Carbine and Rifle Exercises and Musketry Instruction; also Regulations regarding Ranges, Appliances, Arms, and Ammunition, &c., for the Cavalry and Infantry of the Native Army in India. Revised 1875. *Price, Rs.* 2-4; *packing and postage, 4 annas.*

Public Works Department Classified List, corrected up to 1st April 1875. *Price, Rs.* 2; *packing and postage, 4 annas.*

Rules for the Qualification, Admission, and Enrolment of Pleaders and Mooktears in Mofussil Courts. *Price, 4 annas; by post, 5 annas.*

Rules for Admission of Vakeels in the High Court. *Price 4 annas; by post, 5 annas.*

In the Press—Will shortly be published.

New authorised edition; royal 8vo., limp covers, with every alternate page blank for entering notes and alterations.

The Civil Pension Code. *Price, Re.* 1-4; *packing and postage, 4 as.*

The Civil Leave Code. *Price, Re.* 1; *packing and postage, 3 as.*

The Acting Allowance Code. *Price As.* 8; *packing and postage, 2 as.; or*

The Three Codes bound in one vol. *Price, Rs.* 2-8; *packing and postage, 8 as.*

Revised (Indian) Army Regulations, Regulations and Orders for the Army of the Bengal Presidency. Published by authority. Royal 8vo., cloth boards. *Price, Rs.* 4; *packing and postage, Re.* 1. *Interleaved copy, Rs.* 5; *packing and postage, Re.* 1-12.

The Thanatophidia of India, being a description of the Venomous Snakes of the Indian Peninsula, with an Account of the influence of their Poison on Life, and a Series of Experiments. By J. Fayrer, M.D., C.S.I., F.R.S.E., Honorary Physician to the Queen, Surgeon-Major, Her Majesty's Bengal Army, Professor of Surgery and Senior Surgeon in the Calcutta Medical College and its Hospital, Fellow of the University of Calcutta, and late President of the Asiatic Society of Bengal. *Price, Rs.* 80 *per copy; packing and postage, Rs.* 2-4.

The older Statutes in force in India, edited, with Notes and an Index, by Whitely Stokes, Esq. *Price, Rs.* 5; *packing and postage, 3 annas.*

A Collection of Statutes relating to India, passed between the years 1855 and 1870, both inclusive, being a Supplement to the Law relating to India and the East India Company, fifth edition, edited, with an Index to the Statutes relating to India not expressly repealed in August 1867, by Whitely Stokes, Esq. *Price, Rs.* 10; *packing and postage* 12 *annas.*

The Hymns of the Rig-Veda, in the Samhita and Pada Text, by Professor F. Max Müller, M.A., in two Volumes. *Price Rs.* 24; *packing and postage, Re.* 1-12.

The Acts of the Government of India from 1854 to date, with Indexes and Lists of Titles, each separately available.

Report on the production of Tobacco in India. By J. E. O'Connor. *Price, Re.* 1-8; *packing and postage, 8 annas.*

Cultivation of Silk in India—some account of Silk in India, especially of the various attempts to encourage and extend sericulture in that country Compiled by J. Geoghegan, Under-Secretary to the Government of India, Department of Revenue, Agriculture, and Commerce. Foolscap folio, in stiff cover. *Price, Rs.* 2; *packing and postage, 7 annas.*

Published by Authority.

Royal 8vo., illustrated with numerous Maps, cloth lettered.

A Record of the Expeditions undertaken against the North-West Frontier Tribes: compiled from the Military and Political Despatches, Lieutenant-Colonel McGregor's Gazetteer, and other official sources, by Lieutenant-Colonel W. H. Paget, Commandant, 5th Punjab Cavalry. *Price, Rs.* 5; *packing and postage, Re.* 1.

Public Works Code. Third edition, revised and corrected up to 1st January 1870. *Price, Rs.* 4; *packing and postage, Re.* 1 *extra: interleared copies, Rs.* 5; *packing and postage, Re.* 1-6.

Army List.

The Quarterly Bengal Army List compiled in the Military Dept., to which is appended the Civil Service Gradation List, corrected up to 1st October 1875. *Price, Rs.* 4; *packing and postage, 8 annas.*

Office of Superintendent of Government Printing, No. 8, Hastings Street, Calcutta.

New Criminal Procedure Code.

OFFICERS under the Bengal Government, who wish to have copies of the New Criminal Procedure Code *on sale*, are requested to apply to the Superintendent of Government Printing, Calcutta.

For Sale.

AT the Meteorological Office, No. 22, Chowringhee Road, the following official publications:—

Meteorological Report of		1867	...	Rs.	0 12	per copy
Ditto	ditto	1868	...	,,	1 8	,,
Ditto	ditto	1869	...	,,	2 4	,,
Ditto	ditto	1870	...	,,	2 6	,,
Ditto	ditto	1871	...	,,	2 8	,,
Ditto	ditto	1872	...	,,	3 0	,,
Ditto	ditto	1873	...	,,	3 0	,,
Ditto	ditto	1874	...	,,	3 0	,,
Administration Report of		1870-71	...	,,	0 4	,,
Ditto	ditto	1871-72	...	,,	0 4	,,
Ditto	ditto	1872-73	...	,,	0 4	,,
Ditto	ditto	1873-74	..	,,	0 4	,,
Ditto	ditto	1874-75	..	,,	0 4	,,
A table of the average monthly and annual rainfall at 98 Stations in Northern India	...	...	...	,,	0 4	,,
Report of the Midnapore and Burdwan cyclone of the 15th and 16th October 1874	...	...	...	,,	2 8	,,

The above are also to be obtained at the same prices at Messrs. Thacker, Spink & Co., No. 5, Government Place.

W. G. WILLSON, *Offg. Meteorological Reporter to the Govt. of Bengal.*

CALCUTTA, the 26th August 1875.

Notes on Forestry.

BY C. F. AMERY.

Deputy Conservator, Forests, N. W. Provinces.

THIS little work, published with the approval of the Government of India, treats of the general principles of forest management in all its branches, and is recommended not only to forest officers, but to all who are interested in the progress of forest management in this country.

May be obtained of Messrs. King, King & Co., Bombay, and of Messrs. Wyman & Co., Calcutta. Price Rs. 3-8, or, including postage, Rs. 4. Or of the publishers, Messrs. Truburn & Co., Ludgate Hill, London; price five shillings.

NOTICE.

NOW READY,

PUBLISHED BY THE GOVERNMENT OF BENGAL,

THE STATISTICAL REPORTER,

A Monthly Journal

DEVOTED TO ECONOMIC, AGRICULTURAL, AND STATISTICAL ENQUIRIES.

Contents of the November Number.

Introduction.
Review of the Boat Traffic of Bengal.
Ganges-borne Traffic registered at Sahebgunge.
Trade between Northern Bengal and Calcutta registered on the Nuddea Rivers.
Traffic between Eastern Bengal and Calcutta registered on the Calcutta Canals.
Trade between the district of Midnapore and Calcutta.
Trade of Calcutta with the interior of Bengal.
Improved System of Registration of Boat Traffic.
River Registration Stations.
Registration at Chittagong.
Registration on Road Routes.
Registration of Inter-Provincial Traffic.
Note on Rice Statistics by Lieutenant J. W. Ottley, R.E.
Indigo Trade and Cultivation.
The Tea Trade.
Tea Cultivation in Bengal.
Vital Statistics in Bengal, 1874.
Mountain Jottings.
Exports of Great Britain, 1874.
Customs Revenue of Great Britain, 1874.
Agricultural Returns of Great Britain, 1874.
The Silk Crop of Europe, 1874.
Jute Cultivation in America.

Subsequent Numbers will issue on or about the 1st of each successive month.

Subscription, Rs. 12 per annum, postage Re. 1, payable in advance; or Rs. 2 per each Number if purchased singly.

All business matters should be arranged with, and advertisement rates may be learnt from, MR. E. M. LEWIS, Superintendent of the Bengal Secretariat Press.

Scale of Rates for Advertisements.

		Rs.			Rs.
Full page,	per annum	180	One column,	per annum	100
Half page,	„ „	100	Half column,	„ „	60
Quarter page,	„ „	60	Quarter column,	„ „	35

Casual advertisements, 3 annas per Bourgeois line.

The Calcutta Gazette.

WEDNESDAY, NOVEMBER 17, 1875.

PART IV.

Bill of the Bengal Council.

GOVERNMENT OF BENGAL.

LEGISLATIVE DEPARTMENT.

The following Bill as settled by the Select Committee is published for general information :—

A Bill to provide for Irrigation in the Provinces subject to the Lieutenant-Governor of Bengal.

WHEREAS it is necessary to make provision for the construction, maintenance, and regulation of canals, for the supply of water therefrom, and for the levy of water-rates for water so supplied, in the provinces subject to the Lieutenant-Governor of Bengal: It is hereby enacted:—

PART I.

PRELIMINARY.

1. THIS Act may be called "The Bengal Irrigation Act, 187 ."

Local extent.

It shall commence and take effect in those districts in the provinces subject to the Lieutenant-Governor of Bengal, to which the said Lieutenant-Governor shall extend it by an order published in the *Calcutta Gazette*; and thereupon this Act shall commence and take effect in the districts named in such order, on the day which shall be in such order provided for the commencement thereof.

Repeal of Acts.

2. The enactments specified in Schedule A hereto annexed are repealed to the extent mentioned in the third column of the said schedule.

Interpretation clause.

3. In this Act—unless there be something repugnant in the subject or context—

"Canal."

(i) "Canal" includes—

(*a*) all canals, channels, and reservoirs hitherto constructed, maintained, or controlled by Government for the supply or storage of water or which may hereafter be so constructed, maintained, or controlled;

(*b*) all works, embankments, structures, supply and escape-channels connected with such canals, channels, or reservoirs;

(*c*) all village-channels as defined in clause (ii) of this section;

(*d*) all drainage works as defined in clause (iii) of this section;

(*e*) any part of a river, stream, lake, natural collection of water, or natural drainage-channel, to which the Lieutenant-Governor has applied the provisions of Part II of this Act, or of which the water has been applied or used before the passing of this Act for the purposes of any existing canal;

(*f*) all lands on the banks of any canal as defined in articles (*a*), (*b*), (*c*), (*d*), and (*e*) of this clause, which have been acquired by the Government;

"Village-channel."

(ii) "Village-channel" means any channel by which water is led from a canal directly into the fields to be irrigated, and includes all subsidiary works connected with any such channel, except the sluice or outlet through which water is supplied from a canal to such channel.

"Drainage-work."

(iii) "Drainage-work" means any work in connection with a system of irrigation which has been or may hereafter be made or improved by the Government for the purposes of the drainage of the country, whether under the provisions of Part IV of this Act or otherwise, and includes escape-channels from a canal, dams, weirs, embankments, sluices, groins, and other works connected therewith, but does not include works for the removal of sewage from towns.

"Flood-embankment."

(iv) "Flood-embankment" means any embankment constructed or maintained by the officers of Government in connection with any system of irrigation works for the protection of lands from

inundation, or which may be declared by the Lieutenant-Governor to be maintained in connection with any such system; and includes all groins, spurs, dams, and other protective works connected with such embankments;

"Collector." (v) "Collector" means the head Revenue Officer of a district, and includes any officer appointed by the Lieutenant-Governor to exercise all or any of the powers of a Collector under this Act;

"Court." (vi) "Court" means the principal Civil Court of a district unless when the Lieutenant-Governor has appointed (as he is hereby empowered to do), either specially for any case, or generally within any specified local limits, a judicial officer to perform the functions of a judge under this Act, and then the expression Court means the Court of such officer.

"Canal Officer." (vii) "Canal Officer" means an officer appointed under this Act to exercise control or jurisdiction over a canal or any part thereof; and includes every officer to whom any of the functions of a Canal Officer under this Act have been assigned by the Lieutenant-Governor.

"Section." (viii) "Section" means a section of this Act.

"Owner." (ix) "Owner" includes every person having a joint interest in the ownership of the thing specified; and all rights and obligations which attach to an owner under the provisions of this Act shall attach jointly and severally to every person having such joint interest in the ownership.

Bengal Embankment Act not applicable to canals. 4. Nothing contained in the Bengal Embankment Act, 1873, shall apply to any canal or flood-embankment as defined in this Act.

Power to appoint officers. 5. The Lieutenant-Governor may from time to time declare, by notification in the *Calcutta Gazette*, the officers by whom, and the local limits within which, all or any of the powers or duties hereinafter conferred or imposed shall be exercised or performed.

PART II.

OF THE APPLICATION OF WATER FOR PUBLIC PURPOSES.

Notification to issue when water-supply is to be applied for public purposes. 6. Whenever it appears expedient to the Lieutenant-Governor that the water of any river or stream flowing in a natural channel, or of any lake or other natural collection of still water, should be applied or used by the Government for the purpose of any existing or projected canal;

the Lieutenant-Governor may, by notification in the official Gazette, declare that the said water will be so applied or used after a day to be named in the said notification, not being earlier than three months from the date thereof.

Powers of Canal Officer. 7. At any time after the day so named, any Canal Officer, acting under the orders of the Lieutenant-Governor in this behalf, may enter on any land and remove any obstructions, and may close any channels, and do any other thing necessary for such application or use of the said water.

Notice as to claims for compensation. 8. As soon as is practicable after the issue of such notification, the Collector shall cause public notice to be given at convenient places, stating that the Government intends to apply or use the said water as aforesaid, and that claims for compensation in respect of the matters mentioned in section eleven may be made before him.

A copy of section eleven and of section twelve of this Act shall be annexed to every such notice.

Contents of notice. 9. When any claim for compensation is made before the Collector in accordance with the last preceding section, the Collector shall issue a notice requiring all persons interested in the matter in respect of which compensation is claimed, to appear personally or by agent before him at a time and place therein mentioned (such time not being earlier than fifteen days after the date of publication of the notice), and to state the nature of their respective interests in the property affected, and the amount and particulars of their claims to compensation for such interests.

Notice to occupiers. The Collector shall also serve notice to the same effect on the occupier (if any), and on such persons known or believed to be interested in the matter in respect of which compensation is claimed, or to be entitled to act for persons so interested, as reside, or have agents authorized to receive service on their behalf, within his district.

Power to require statements as to name and interests. 10. The Collector may also require any person on whom a notice may be served under the last preceding section, and who makes a claim for compensation in accordance therewith, to deliver to him a statement containing, so far as may be practicable, the name of every other person possessing any interest in the property affected or any part thereof, as co-proprietor, sub-proprietor, mortgagee, tenant, or otherwise, and of the nature of such interest, and of the rents and profits (if any) received or receivable on account thereof for the year next preceding the date of the statement.

Penalty for failure to comply. If any person shall fail to comply within the time fixed by the notice with a requisition made under this section, the Collector may impose upon him such daily fine as he may think fit, not exceeding fifty rupees; and such fine shall be payable daily until the requisition is complied with, and the Collector may proceed from time to time to levy the amount which has become due in respect of any such fine, notwithstanding that an appeal against the order imposing such fine may be pending;

Provided that whenever the amount levied under any such order shall have exceeded five hundred rupees, the Collector shall report the case specially to the Commissioner, and no further levy in respect of such fine shall be made otherwise than by authority of the Commissioner.

Persons required to make statements to be deemed legally bound to do so. Every person required to make or deliver a statement under this section shall be deemed to be legally bound to do so within the meaning of

sections one hundred and seventy-five and one hundred and seventy-six of the Indian Penal Code.

Damage for which compensation shall not be awarded.

11. No compensation shall be awarded for any damage caused by—

(*a*) stoppage or diminution of percolation or floods;

(*b*) deterioration of climate, soil, or drinking-water;

(*c*) stoppage of navigation, or of the means of rafting timber or watering cattle;

and no compensation shall be awarded for any damage sustained by the person interested, which, if caused by a private person, would not render such person liable to a suit.

Matters in respect of which compensation may be awarded.

But compensation may be awarded in respect of any of the following matters :—

(*d*) stoppage or diminution of supply of water through any natural channel to any defined artificial channel, whether above or under ground, in use at the date of the said notification :

(*e*) stoppage or diminution of supply of water to any work erected for purposes of profit on any channel, whether natural or artificial, in use at the date of the said notification :

(*f*) stoppage or diminution of supply of water through any natural channel which has been used for purposes of irrigation within the five years next before the date of the said notification :

(*g*) damage done in respect of any right to a water-course or the use of any water to which any person is entitled under the Indian Limitation Act, 1871, Part IV :

(*h*) any other substantial damage, not falling under any of the above clauses (*a*), (*b*), or (*c*), and caused by the exercise of the powers conferred by this Act, which is capable of being ascertained and estimated at the time of awarding such compensation.

Diminution in market-value to be considered.

In determining the amount of such compensation, regard shall be had to the diminution in the market-value, at the time of awarding compensation, of the property in respect of which compensation is claimed; and where such market-value is not ascertainable, the amount shall be reckoned at twelve times the amount of the diminution of the annual net profits of such property, caused by the exercise of the powers conferred by this Act.

No right to any such supply of water as is referred to in clauses (*d*), (*e*), or (*f*) of this section, in respect of a work or channel not in use at the date of the notification, shall be acquired as against the Government, except by grant or under the Indian Limitation Act, 1871, Part IV.

Limitation of claims.

12. No claim for compensation for any such stoppage, diminution, or damage shall be entertained after the expiration of six months from such stoppage, diminution, or damage, unless the Collector is satisfied that the claimant had sufficient cause for not making the claim within such period.

Enquiry into value and amount of compensation.

13. On the day fixed in the notice mentioned in section nine, the Collector shall proceed to enquire summarily into the claim and to determine the amount of compensation which in his opinion should be allowed therefor, and shall tender such amount to the persons interested who have attended in pursuance of the notice given under section nine.

Tender.

For the purpose of such enquiry, the Collector shall have power to summon and enforce the attendance of witnesses and to compel the production of documents by the same means and, as far as may be, in the same manner as is provided in the case of a Civil Court under the Code of Civil Procedure.

Power to summon witnesses.

14. The Collector may, if no claimant attends pursuant to the notice, or if for any other cause he thinks fit, from time to time postpone the enquiry to a day to be fixed by him.

Postponement of enquiry.

15. If the Collector and the persons interested agree as to the amount of compensation to be allowed, the Collector shall make an award under his hand for the same.

Award in case of agreement as to compensation.

Such award shall be filed in the Collector's office and shall be conclusive evidence, as between the Collector and the persons interested, of the value of the said property and the amount of compensation allowed for the same.

Award to be filed and to be evidence.

16. If the Collector and the persons interested do not agree as to the amount of compensation to be allowed, or if upon the said enquiry any question respecting the title to the property of which the value has been diminished, or any rights thereto, or interest therein, arises between or among two or more persons making conflicting claims in respect thereof, the Collector shall refer the matter to the determination of the Court in manner hereinafter provided.

Collector to refer the matter to Court when compensation not accepted as sufficient.

17. If, when the Collector proceeds to make the enquiry as mentioned in sections thirteen and fourteen, no claimant attends, or if any person whom the Collector has reason to think interested, does not attend, the Collector shall hold a proceeding and record the following particulars :—

Collector to record certain particulars in certain cases.

(*a*) the nature and extent of the property of which the value has been diminished and in respect of which compensation is claimed, and the character and extent of the damage done ;

(*b*) the names of the persons whom he has reason to think interested in such property ;

(*c*) the amount fixed by him as compensation ; and

(*d*) the grounds on which such amount was determined ;

and shall place the amount offered by him in deposit, there to be held on account of the persons interested, and shall issue a notice to the persons believed

And to place the amount of compensation in deposit.

to be interested informing them that the said amount has been deposited as required by this section, and that, should no application be made to the Court (as provided in the next succeeding section) within six weeks of the issue of the notice on the last of the persons named therein, the Collector will be prepared to pay the amount to any persons legally authorized to receive and to give an acquittance for the same.

Objections may be made to the amount of compensation fixed by the Collector.

18. Any person on whom notice may be served under the last preceding section, and any person interested in any property in respect of which such notice has been issued, may, within six weeks of the service of such notice, apply to the Court stating his objection to the amount of compensation as fixed by the Collector under the last preceding section, and the amount which he claims as compensation. On receipt of such application the Court shall proceed to settle the amount of compensation to be paid on account of the claim and all other matters, as if a reference had been made to it under section sixteen.

Procedure in making reference under section sixteen.

19. In making a reference under section sixteen the Collector shall state, for the information of the Court, the particulars mentioned in section seventeen.

Procedure on receipt of a reference under section sixteen.

20. On receipt of a reference under section sixteen the Court shall proceed, as far as may be practicable, in accordance with sections nineteen to twenty-three (inclusive), sections twenty-six to thirty-four (inclusive), and section thirty-six of the Land Acquisition Act, 1870.

Provided that instead of the last clause of the said section twenty-six, the following shall be read: "The provisions of this section and of section eleven of the Bengal Irrigation Act, 1875, shall be read to every assessor in a language which he understands, before he gives his opinion as to the amount of compensation to be awarded."

Appeal from Judge's decision as to compensation.

21. If the Judge differs from both the assessors as to the amount of compensation, he shall pronounce his decision, and the Collector or the person interested (as the case may be) may appeal therefrom to the Court of the District Judge, unless the Judge who has pronounced the decision is the District Judge, in which case the decision of the said Judge shall be final and conclusive.

Particulars of apportionment to be specified.

22. Where there are several persons interested, if such persons agree in the apportionment of the compensation, the particulars of such apportionment shall be specified in the award, whether such award be made by the Collector or by the Court, and as between such persons the award shall be conclusive evidence of the correctness of the apportionment.

Disputes as to apportionment.

23. When the amount of compensation has been settled under section fifteen, if any dispute arises as to the apportionment of the same or any part thereof, the Collector shall refer such dispute to the decision of the Court.

All costs entailed by such a reference and the proceedings of the Court thereon shall be paid by the parties who dispute the apportionment of the award, as the Court may think fit, and the Collector shall not be required to disburse any such costs nor shall any such costs be recovered from the Collector.

Determination of proportions.

24. When the amount of compensation has been settled by the Court, and there is any dispute as to the apportionment thereof, or when a reference to the Court has been made under the last preceding section, the Judge sitting alone shall decide the proportions in which the persons interested are entitled to share in such amount.

Appeal.

An appeal shall lie from every such decision to the District Judge, unless the Judge who gave the decision be the District Judge, whose decision, whether passed on appeal or otherwise, shall be final and conclusive.

Every appeal under this section shall be presented within the time and in manner provided by the Code of Civil Procedure for regular appeals in suits.

Payment of compensation.

25. Payment of the compensation shall be made by the Collector in accordance with the award made by him under section fifteen; or the proceeding held by him under section seventeen, if no application be made to the Court as provided by section eighteen; or the award made by the Court under section twenty; or the decision of the Judge under section twenty-one; or, in the case of an appeal under section twenty-four, in accordance with the decision in appeal, as the case may be.

Government not liable to any further claim.

26. The amount of compensation fixed by any award, proceeding, or decision as specified in the last preceding section, shall be deemed to be the full amount payable by the Government in respect of the claim dealt with therein; and the Government shall not be liable for any further claim to any person whatever in respect of any matter which was the subject of such award, proceeding, or decision, nor shall any claim be made against the Government in respect of the payment of any portion of such compensation in accordance with any award, proceeding, or decision as aforesaid, or in accordance with any decision of the Judge, or of the District Judge in appeal, as the case may be, under section twenty-four; and no suit shall be brought to set aside an award or decision under this Act.

Liability of person receiving compensation not affected.

27. Nothing contained in the last preceding section shall affect the liability of any person who may receive the whole or any part of any compensation awarded under this Act, to pay the same to the person lawfully entitled thereto.

Abatement of rent on interruption of water-supply.

28. Every tenant holding under an unexpired lease, or having a right of occupancy, who is in occupation of any land at the time when any stoppage or diminution of the

supply, in respect of which compensation is allowed under section eleven, takes place, may claim an abatement of the rent previously payable by him for the said land, on the ground that the interruption reduces the value of the holding; provided that no part of the said compensation shall have been received by the said tenant in respect of such reduction in the value of his holding.

Enhancement of rent on restoration of water-supply.

29. If a water-supply increasing the value of such holding is afterwards restored to the said land otherwise than at the cost of the tenant, the rent of the tenant may be enhanced, in respect of the increased value of such land due to the restored water-supply, to an amount not exceeding that at which it stood immediately before the abatement.

Such enhancement shall be on account only of the restored water-supply, and shall not affect the liability of the tenant to enhancement of rent on any other grounds.

Compensation when due.

30. All sums of money payable for compensation under this Part shall become due three months after the claim for such compensation is made in respect of the stoppage, diminution, or damage complained of, and simple interest at the rate of six per centum per annum shall be allowed on any such sum remaining unpaid after the said three months, except where the non-payment of such sum is caused by the wilful neglect or refusal of the claimant to receive the same.

Interest.

Collector may invest amount deposited or awarded in Government security.

Provided that the Collector may at any time invest the whole or any portion of the amount payable as compensation under this Act in any Government securities, and such securities shall be held by the Collector for the benefit of the persons interested, and the persons interested shall be bound to receive such securities with any interest which may have accrued upon them as full payment of the sum which the Collector paid for such securities, with interest thereon.

Compensation not claimable in respect of works executed before Act came into force.

31. No compensation shall be claimable under this Act in respect of any works executed before it came into force, or of any damage, injury, or loss caused by such works.

Service of notice.

32. Service of any notice under this Part shall be made by delivering or tendering a copy thereof signed by the officer therein mentioned.

Whenever it may be practicable, the service of the notice shall be made on the person therein named.

When such person cannot be found, the service may be made on any adult male member of his family residing with him; and if no such adult male member can be found, the notice may be served by fixing the copy on the outer door of the house in which the person therein named ordinarily dwells or carries on business; and if such person has no ordinary place of residence within the district, service of any notice may be made by sending copy of such notice by post, in a registered cover addressed to such person at his usual place of residence.

PART III.

Of the Maintenance of Canals.

Entry for inquiry.

33. Whenever it shall be necessary to make any enquiry or examination in connection with a projected canal or with the maintenance of an existing canal, or with a projected flood-embankment or with the maintenance of an existing flood-embankment, any Canal Officer or other person acting under the general or special orders of a Canal Officer, may enter upon such lands as he may think necessary for the purpose, and may exercise all powers and do all things in respect of such lands as he might exercise and do if the Government had issued a notification under the provisions of section four of the Land Acquisition Act, 1870, to the effect that land in that locality is likely to be needed for a public purpose; and may set up and maintain water-gauges, and do all other things necessary for the prosecution of such enquiry and examination.

Power to inspect and regulate water-supply.

34. Such Canal Officer or other person may also enter upon any land, building, or village-channel on account of which any water-rate is chargeable, for the purpose of inspecting or regulating the use of the water supplied, or of measuring the lands irrigated thereby or chargeable with a water-rate, and of doing all things necessary for the proper regulation and management of the canal from which such water is supplied.

Power to enter for repairs, and to prevent accidents.

35. In case of any accident being apprehended or happening to a canal or flood-embankment, any Canal Officer or any person acting under his general or special orders in this behalf, may enter upon any lands adjacent to such canal or flood-embankment, and may execute all works which may be necessary for the purpose of preventing such accident, or repairing any damage done.

Notice to occupier of building, &c.

36. When such Canal Officer or person proposes, under the provisions of either of the three sections last preceding, to enter into any building or enclosed court or garden attached to a dwelling-house not supplied with water flowing from any canal, and not being adjacent to a flood-embankment, he shall previously give to the occupier of such building, court, or garden such reasonable notice as the urgency of the case may allow.

Compensation for damage to land.

37. In every case of entry upon any land or building under section seven, section thirty-three, section thirty-four, or section thirty-five, the Canal Officer or person making the entry shall ascertain and record the nature of any crop, tree, building, or other property, to which damage has been done, and the extent of the damage done to any such property, and shall tender compensation to the proprietors or occupiers for all damage done to the same by the entry or by any works executed. If such tender is not accepted, the Canal Officer shall refer the matter to the Collector, who shall thereupon give notice in writing to the persons interested in such land and to the Canal Officer, requiring them to attend before him, on a date to be fixed in the notice for the purpose of making enquiry as to the amount of compensation.

38. After such enquiry as he may think necessary, the Collector shall decide the amount of compensation payable; and such decision shall be subject to an appeal to the Commissioner of the Division, whose decision shall be final and conclusive.

Appeal from Collector's decision to Commissioner's.

39. Suitable means of crossing canals constructed or maintained at the cost of Government shall be provided at such places as the Lieutenant-Governor thinks necessary for the reasonable convenience of the inhabitants of the adjacent lands; and suitable bridges, culverts, or other works shall be constructed to prevent the drainage of the adjacent lands being obstructed by any canal.

Government to provide means of crossing canals and of drainage.

40. On the completion of any canal, or of any convenient section of any canal, the Collector, after causing such inspection to be made as may be necessary, shall certify to the Government that suitable and sufficient means of crossing the canal, and suitable and sufficient means of drainage, as aforesaid, have been provided; or shall report in what respects the provision made for the above purposes is defective; and if at any time after he shall have given such certificate it shall be brought to his notice that the provision made as above has proved insufficient, the Collector shall cause inquiry to be made into the circumstances of the case, and if the statement is established, shall report his opinion thereon for the consideration of the Lieutenant-Governor, and the Lieutenant-Governor shall cause such measures in reference thereto to be taken as he thinks proper.

Collector to certify to the Government that means of crossing canals and drainage have been provided.

PART IV.

OF DRAINAGE.

40. Whenever it appears to the Lieutenant-Governor that injury to the public health or public convenience, or to any canal or to any land for which irrigation from a canal is available, has arisen or may arise from the obstruction of any river, stream, or natural drainage-course, the Lieutenant-Governor may, by notification published in the *Calcutta Gazette*, prohibit, within limits to be defined in such notification, the formation of any such obstruction, or may, within such limits, order the removal or other modification of such obstruction.

Lieutenant-Governor may prohibit formation of obstructions within certain limits.

Thereupon so much of the said river, stream, or natural drainage-channel as is comprised within such limits shall be held to be a drainage-work as defined in section three.

41. The Canal Officer or other person authorized by the Lieutenant-Governor in that behalf, may, after such publication, issue an order to the person causing or having control over any such obstruction, to remove or modify the same within a time to be fixed in the order.

Canal Officer may issue notice to person causing obstructions.

42. If, within the time so fixed, such person does not comply with the order, the Canal Officer may cause the obstruction to be removed or modified, and if the person to whom the order was issued does not, when called upon, pay the expenses of such removal or modification, such expenses shall be recoverable as a demand under the provisions of section one, Bengal Act VII, 1868 (*or Act to make further provision for the recovery of arrears of land revenue and public demands recoverable as arrears of revenue*).

Canal Officer may cause obstructions to be removed.

43. Whenever it appears to the Lieutenant-Governor that any drainage works are necessary for the public health, or for the improvement or proper cultivation or irrigation of any lands in districts to which the provisions of the Bengal Embankment Act 1873 do not apply, or that protection from floods or other accumulations of water, or from erosion by a river, is required for any lands,

The Lieutenant-Governor may cause a scheme for such works to be drawn up and carried into execution, and the persons authorized by the Lieutenant-Governor to draw up and execute such scheme may exercise in connection therewith all or any of the powers conferred on Canal Officers by sections thirty-three, thirty-four, and thirty-five, and shall be liable to any or all of the obligations imposed upon Canal Officers by sections thirty-six and thirty-seven.

When drainage works are necessary Lieutenant-Governor may order a scheme to be drawn up and carried out.

44. Whenever, in pursuance of a notification made under section forty, any obstruction is removed or modified;

or whenever any drainage-work is carried out under the last preceding section,

all claims for compensation on account of any loss consequent on the removal or modification of the said obstruction or the construction of such work, may be made before the Collector, and he shall deal with the same in the manner provided in Part II; but no compensation shall be allowed for any damage arising from increase of percolation.

Disposal of claims to compensation.

45. No such claim shall be entertained after the expiration of six months from the occurrence of the loss complained of, unless the Collector is satisfied that the claimant had sufficient cause for not making the claim within such period.

Limitation of such claims.

PART V.

OF VILLAGE-CHANNELS.

46. "Person" in this part includes any number of persons acting jointly.

Definition of person.

47. The Canal Officer shall keep a register of all village-channels, whether already existing or constructed under this Act, and shall note thereon in respect of every village-channel whether it is a public channel maintained at the cost of the Government, or a private channel maintained at the cost of the owners; and shall register the names of the owners of every such private channel.

Register of village-channels to be kept.

A village-channel made as an extension of, or a branch to, an existing village-channel shall be registered as a separate village-channel; and so much of the length of any village-channel as lies

Extension or branch of village-channel to be registered.

within the limits of any one village or mouzah shall be entered on the register as a separate village-channel. Every section of a village-channel so separately entered on the register shall be deemed to be a separate village-channel in respect to all rights and liabilities imposed by this Act.

Canal Officer may register as one village-channel a section including portions lying within two or more villages.

Provided always that whenever it shall seem fit to the Canal Officer for any special reason to enter upon his register as one village-channel a section of a village-channel which includes portions lying within two or more villages or mouzahs, the Canal Officer may, with the consent of the Collector obtained in writing, register such section as one village-channel, and such section shall be deemed to be one village-channel in respect to all rights and liabilities imposed by this Act.

Any person may acquire an existing village-channel by agreement.

48. Any person may, with the consent of the Canal Officer, acquire the property in an existing village-channel for the purpose of improving or maintaining it—

(*a*) by taking over any village-channel belonging to Government;

(*b*) by transfer of a village-channel from the owner thereof by private agreement.

Provided that the Canal Officer, before giving his consent to any village-channel being taken over by or transferred to any person under this section, shall satisfy himself that such person has an interest in some of the lands which will derive their supply of water from such village-channel, and that such interest extends over a period not less than that for which the village-channel is to be taken over or transferred.

Any person may construct a new village-channel with consent of owners or occupiers.

49. Subject to the proviso in the last preceding section, any person may, with the permission of a Canal Officer, construct a new village-channel if he has obtained the consent of the owners or occupiers of the land required therefor.

Any person may construct village-channel by applying to Canal Officer.

50. Subject to the proviso aforesaid, any person desiring the construction of a new village-channel, but being unable or unwilling to construct it under a private arrangement with the owners or occupiers of the land affected, as mentioned in the last preceding section, may apply in writing to the Canal Officer stating

that he desires the said Canal Officer, in his behalf and at his cost, to do all things necessary for constructing such channel;

that he is ready to defray all costs necessary for acquiring the land and constructing the channel.

Procedure when Canal Officer considers construction of village-channel expedient.

51. If the Canal Officer considers the construction of such village-channel expedient, he may call upon the applicant to deposit any part of the expense such Officer may consider necessary,

and upon such deposit being made, shall cause inquiry to be made into the most suitable alignment for the said village-channel,

and shall mark out the land which, in his opinion, it will be necessary to occupy for the construction thereof,

and shall forthwith publish a notification in every village through which the village-channel is proposed to be taken, that so much of such land as is situated within such village has been so marked out,

and shall send a copy of such notification to the Collector of every district in which any part of such land is known to be situate for publication on such land.

Person wishing to be joint owner must make his application within thirty days.

Such notification shall also call upon any person who wishes to be admitted a joint owner of such village-channel to make his application in that respect within thirty days of the publication of such notification. If any such applicant appears, and his application is admitted, he shall be liable to pay his share in the construction of the village-channel and in the cost of acquiring the land, and shall be an owner of the village-channel when constructed.

Collector to acquire land.

52. On receipt of copy of such notification, the Collector shall proceed to acquire the land required under the provisions of the Land Acquisition Act, 1870, as if a declaration had been issued by the Government for the acquisition of the land under the provisions of section six of that Act, and as if the Government had thereupon directed the Collector to take order for the acquisition of the land under section seven of the said Act, and (if necessary) as if the Government had issued orders for summary possession being taken under section seventeen of the said Act.

Procedure after construction of village-channel.

53. On being put in possession of the land the Canal Officer shall construct the required village-channel; and on its completion shall give to the applicant notice thereof and of any balance payable by him on account of the cost of acquiring the land and construction of the work. On such notice being given, such balance shall be due from the applicant to the Canal Officer. On receipt of payment in full of all expenses incurred, the Canal Officer shall make over possession of such channel to such applicant.

Canal Officer may direct transfer of a village-channel.

54. Whenever a Canal Officer considers that the transfer of a village-channel from the owner is necessary for the proper management of the irrigation from such village-channel, he may cause a notice to be served on the registered owner to appear on a certain day, not less than fifteen days after service of notice, and to prefer any objection to such transfer. After hearing such objection the Canal Officer may order that such village-channel shall be transferred to such person as he may think fit, and that such person be registered as owner of the said village-channel;

Provided that no person shall be registered as the owner of a village-channel under this section, unless he has expressed in writing his willingness to be so registered, and until he has paid to the Canal Officer such sum as may be fixed by the Canal Officer under section fifty-three.

A person may be admitted joint owner of an existing village-channel.

55. Any person wishing to become the joint owner of an existing village-channel may petition the Canal Officer to that effect,

and on receipt of such petition the Canal Officer may, if he think fit, issue a notice as in the last section provided, upon the registered owner, and after hearing any objection which the registered owner may prefer against the admission of such applicant to be a joint owner, may direct that the applicant shall be registered as such joint owner.

Canal Officer shall determine compensation to be paid for transfer or acquisition of joint ownership.

56. When deciding the question of transfer or of admission to joint ownership under either of the two last preceding sections, the Canal Officer shall also determine what amount shall be paid—

as the costs of the proceedings;

as compensation to the previous owners;

and the amount so determined shall be due by the transferee or the person admitted to registry as a joint owner, as the case may be; and on payment of such amount, the village-channel shall be transferred or the applicant shall be registered as owner or as a joint owner thereof, as the case may be.

Canal Officer may fix rent for a village-channel transferred.

57. Instead of awarding payment of compensation under the last preceding section, the Canal Officer may fix an amount of rent to be paid annually to the previous owners by the persons to whom the village-channel is transferred.

Ownership of village-channel.

58. Every person

(*a*) acquiring a village-channel as provided in section forty-eight; or

(*b*) constructing a village-channel as provided in section forty-nine; or

(*c*) receiving possession of a village-channel as provided in section fifty-three; or

(*d*) acquiring a village-channel by transfer, or being admitted to registration as joint-owner in a village-channel, as provided in section fifty-five,

shall be deemed to be an owner of such village-channel.

Obligations and rights of owner of village-channel.

59. Every owner of a village-channel shall be bound—

(*a*) to construct and maintain all works necessary for the passage across such village-channel of canals, village-channels, drainage-channels, and public roads existing previous to its construction, and of the drainage intercepted by it, and for affording proper communications across it for the convenience of the occupants of neighbouring lands;

(*b*) to maintain such village-channel in a fit state of repair for the conveyance of water;

(*c*) to allow the use of it to others on such terms as may be declared equitable by the Canal Officer as hereinafter prescribed;

and shall be entitled—

(*d*) to have a supply of water by such village-channel at such rates and on such terms as are prescribed under the rules made by the Lieutenant-Governor;

(*e*) to receive such rent for the use of the village-channel by other persons as the Canal Officer may award him.

If owner of village-channel fails to execute works or make repairs, Canal Officer may execute them on behalf.

60. If the owner of a village-channel fails to fulfil the obligations mentioned in clauses (*a*) and (*b*) of the last preceding section, the Canal Officer may require him by notice to execute the necessary works or repairs within a period not being less than fifteen days, and in the event of failure, execute them on his behalf; and all expenses incurred by the execution of such works or repairs shall be a sum due by such owner to the Government; and if any such owner who has already failed on one occasion to execute such works or repairs when required to do so, and has left them to be executed in his behalf by the Canal Officer, shall again fail to execute any such works or repairs when required to do so; or if any such owner shall refuse in any respect to fulfil the obligation mentioned in clause (*c*) of the last preceding section, after having been required to do so by a notice in writing from the Canal Officer, the Canal Officer may strike such village channel off the register, and so disqualify it to be any longer a medium for the conveyance of canal water.

Resignation of ownership.

61. Any owner may resign his interest in a village-channel, provided such resignation be duly registered in the office of the Canal Officer.

Owner may transfer interest.

62. Any owner of a village-channel may, with the consent of the Canal Officer, transfer his interest to any other person, provided that the liabilities of the person so transferring shall not cease till such transfer is registered in the office of the Canal Officer.

Procedure on death of owner of village-channel.

63. If any owner of a village-channel dies, his heir or representative shall apply for registration in his stead. If no such application for registry be made within six weeks, the remaining registered owners of the village-channel, if any, shall be deemed to be owners of the entire interest in the village-channel, until some other person shall have established his claim to be registered as owner in place of the deceased. If the deceased shall have been the sole registered owner, the Canal Officer shall be deemed to be the representative of the deceased, and shall exercise all rights and be bound by all liabilities which attached to the deceased in respect of his ownership of the village-channel until some person shall have established his right to be registered as owner in place of the deceased; and the Canal Officer shall account to such person for all sums received and expended in the exercise of the rights and discharge of the liabilities which attached to the deceased.

Procedure when any person applies for registration in lieu of deceased owner.

64. When any person applies for registration under the three last preceding sections, the Canal Officer shall serve notice on the other registered owners to prefer any objection to the resignation, transfer, or succession within fifteen days, and if no such objection shall be made, or if the objections made be deemed invalid, shall order such resignation, transfer, or succession to be registered.

Interest of owners equal, unless unequal interests registered.

65. All joint owners of a village-channel shall be held to have an equal interest in it, unless, with the permission of the Canal Officer, they register specific unequal interests.

66. Any person not an owner of a village-channel, desiring to have a supply of water through such village-channel, may make a private arrangement with the owners for the conveyance of water, or may apply to the Canal Officer for authority to use such village-channel.

Person other than owner may have supply of water through village-channel under certain conditions.

67. On receipt of an application, as mentioned in the last preceding section, the Canal Officer shall serve notice on the owners to show cause why such permission should not be granted, and if no objection be raised, or if raised, be found invalid, shall authorize the conveyance of such supply on such conditions as may appear equitable.

Canal Officer may authorise supply.

68. The Canal Officer shall also fix a sum as rent to be paid for the use of such village-channel to the owner. Such rent may be in the form of a percentage on the water-rate of the person using the village-channel, or otherwise, as may be fixed by the Canal Officer.

Canal Officer to fix a sum as rent of village-channel.

69. The owner of a village-channel which receives its water through another village-channel may, at the discretion of the Canal Officer, either be declared a joint owner of such other village-channel, or may be required to pay rent for the use of the same to the owner thereof, as provided in the two last preceding sections.

Owner of a village-channel receiving supply through another village-channel.

70. All rent payable under either of the two last preceding sections shall be deemed to be due in the same instalments and at the same periods as the water-rate is due, or in such other instalments and at such other dates as the Canal Officer may direct, and may be collected by the Canal Officer on behalf of the person entitled to it, if the said Officer thinks fit.

Instalments in which rent is payable.

71. Any Canal Officer collecting rent under the last preceding section on behalf of any person entitled thereto, shall be bound to pay to the person entitled to the same no more than the amount actually collected by him as rent.

Canal Officer not to pay more than amount actually collected as rent.

72. No land acquired under this Part for a village-channel shall be used for any other purpose without the consent of the Canal Officer previously obtained.

Land acquired for a village-channel may not be used for other purpose.

73. Every sum declared to be due under this Part shall be recoverable by the Canal Officer on behalf of the Government or of the person entitled to receive the same, and shall be held to be a demand under the provisions of section one, Bengal Act VII, 1868 (*an Act to make further provision for the recovery of arrears of land revenue and public demands recoverable as arrears of revenue*), or any other similar Act for the time being in force.

Dues how to be recovered

PART VI.

OF THE SUPPLY OF WATER.

74. Every person desiring that water shall be supplied to his land from a canal, shall present a written application to that effect to the Canal Officer, in the form given in Schedule B. hereto annexed, or in a similar form, binding himself by the rules made by the Lieutenant-Governor under the powers vested in him by this Act; and no person shall be liable to pay any rate or due whatever, on account of water supplied to his land with the permission of the Canal Officer, otherwise than on such application, nor shall water be supplied otherwise than on such application.

Water to be supplied on written application only.

75. If the application mentioned in the last preceding section be granted by the Canal Officer, the Canal Officer shall cause his permission to be recorded in the form given in Schedule C hereto annexed, or in some similar form, binding himself by the rules made by the Lieutenant-Governor as aforesaid.

Written permission to be given.

76. All rules made by the Lieutenant-Governor under section ninety-eight of this Act shall be consistent with the following conditions:—

Rules to be subject to certain conditions.

(*a*) The Canal Officer may not stop the supply of water to any village-channel, or to any person who is entitled to such supply, except in the following cases:—

Power to stop water-supply;

(i) whenever and so long as it is necessary to stop such supply for the purpose of executing any work ordered by competent authority;

(ii) whenever and so long as any village-channel is not maintained in such repair as to prevent the wasteful escape of water therefrom;

(iii) whenever and so long as it is necessary to do so in rotation to supply the legitimate demands of other persons entitled to water;

(iv) within periods fixed from time to time by the Canal Officer:

(*b*) No claim shall be made against the Government for compensation in respect of loss caused by the failure or stoppage of the water in a canal, by reason of any cause beyond the control of the Government, or of any repairs, alterations, or additions to the canal, or of any measures taken for regulating the proper flow of water therein, or for maintaining the established course of irrigation which the Canal Officer considers necessary; but the person suffering such loss shall be entitled to such remission of the ordinary charges payable for the use of the water as is authorized by the Lieutenant-Governor:

Claims to compensation in case of failure or stoppage of supply;

(*c*) If the supply of water to any land irrigated from a canal be interrupted otherwise than in the manner described in the last preceding clause, the occupier or owner of such land may present a petition for compensation to the Collector for any loss arising from such interruption, and the Collector may award to the petitioner reasonable compensation for such loss:

Claims on account of interruption from other causes;

(*d*) When the water of a canal is supplied for the irrigation of a single crop, the permission to use such water shall be held to continue only

Duration of supply;

until that crop comes to maturity, and to apply only to that crop; but if it be supplied for irrigating two or more crops to be raised on the same land within the year, such permission shall be held to continue for one year from the commencement of the irrigation, and to apply to such crops only as are matured within that year:

Sale or sub-letting of right to use canal-water;

(*e*) No person entitled to use the water of any canal, or any work, building, or land appertaining to any canal shall sell or sub-let or otherwise transfer his right to such use without the permission of the Canal Officer, but all contracts made between Government and the owner or occupier of any immovable property, as to the supply of canal-water to such property, shall be transferable therewith, and shall be presumed to have been so transferred whenever a transfer of such property takes place.

Contracts for water transferable with land.

77. On application being made for a supply of water to be used for purposes other than those of irrigation, the Canal Officer may give permission for water to be taken for such purposes, under such special conditions and restrictions, as to the limitation and control of the supply, as he shall think proper to impose in each case.

Canal Officer may supply water for purposes other than those of irrigation.

PART VII.

OF WATER-RATES.

78. The rates to be charged for canal-water supplied for purposes of irrigation shall be determined by the Lieutenant-Governor, and all persons accepting the water shall pay for it accordingly.

Charge for water how determined.

79. If water supplied through a village-channel be used in an unauthorized manner, and if the person by whose act or neglect such use has occurred cannot be identified,

Liability when person using water unauthorizedly cannot be identified.

the persons on whose land such water has flowed, if such land has derived benefit therefrom,

or if no land has derived benefit therefrom, all the persons chargeable in respect of the water supplied through such village-channel in respect of the crop then on the ground,

shall be liable to the charges made for such use, as determined by the Lieutenant-Governor under section ninety-eight.

80. If water supplied through a village-channel be suffered to run to waste, and if, after enquiry by the Canal Officer, the person through whose act or neglect such water was suffered to run to waste cannot be discovered, all the persons chargeable in respect of the water supplied through such village-channel for the crop then on the ground shall be jointly liable for the charges made in respect of the water so wasted, as determined by the Lieutenant-Governor under section ninety-eight.

Liability when water runs to waste.

81. All charges for the unauthorized use or for waste of water shall be deemed to be water-rate due on the crop, and may be recovered in addition to any penalties incurred on account of such use or waste.

Charges recoverable in addition to penalties.

82. The Canal Officer may enter into an agreement with any person for the collection and payment to the Government by such person of any sum payable under this Act by a third party.

Power to contract for collection of canal-dues.

83. Any sum lawfully due under this Part, either to the Government or to any person who has entered into an agreement to collect dues for the Government, and certified by the Canal Officer to be so due, shall be deemed to be rent payable on a pottah or engagement in respect of the land irrigated, and shall be recoverable as such by the person to whom it is payable.

Any sum payable under this Part deemed to be rent.

Provided that the claim (if any) for rent in respect of such land shall have priority over any claim for arrears of water-rate so far as regards recovery of rent by the exercise of the power of distraint.

84. If any person distrains half or more than half of any crop on account of which water-rate is due, such person shall be bound, on requisition by the Canal Officer, to furnish him with an account showing how the produce thus distrained has been appropriated in payment of such rent, and the Canal Officer shall be entitled to challenge such account before any Court which would be competent to try suits for arrears of rent in respect to the land in question, and such Court, if it finds that the value of the crop distrained was in excess of the amount of rent which had been due for a period not longer than a year, together with the costs of the distraint, may require the distrainer to pay the water-rate due on such crop.

Person who distrains may be called on to produce account.

85. Every arrear of water-rate which is due to the Government, and every sum due to Government by any person on account of collections of water-rate, and every sum due to such person on account of water-rate and certified by the Canal Officer to be so due, shall also be held to be a demand under the provisions of section one, Bengal Act VII, 1868 *(an Act to make further provision for the recovery of arrears of land revenue and public demands recoverable as arrears of land revenue)*, and may be recovered as provided in that Act, together with the costs of executing the processes.

Arrears of water-rate deemed to be a demand under Bengal Act VII of 1868.

86. Nothing in sections eighty-two to eighty-five inclusive applies to fines.

Sections eighty-two to eighty-five do not apply to fines.

PART VIII.

OF JURISDICTION.

87. Whenever a dispute arises between two or more persons in regard to their mutual rights or liabilities in respect of the use, construction, or maintenance of a village-channel, any such person interested may apply in writing to the Canal Officer stating the matter in dispute. Such officer shall thereupon give notice to the other persons interested that, on a day to be named in such notice, he will proceed to enquire into the said matter, and, after such enquiry, he may pass his order thereon,

Settlement of disputes as to mutual rights and liabilities of persons interested in village-channel.

or may transfer the matter to the Collector, who shall thereupon enquire into and pass his order on the said matter.

Dispute as to shares and payments.

88. Whenever any dispute arises among joint owners of a village-channel as to their shares of expense or as to the amounts severally contributed, or as to failure on the part of any owner to contribute his share, the matter may be decided after inquiry, as above provided, by the Canal Officer or Collector as aforesaid.

Order passed by Collector and Canal Officer to remain in force until set aside by Civil Court.

89. Any order passed by the Collector, and, subject to the provisions of section ninety-one, any order passed by a Canal Officer under the last preceding section, shall remain in force until set aside by the decree of a Civil Court, and may be executed by any Canal Officer as if it were a decree of the Civil Court.

Jurisdiction as to suits arising out of powers of distraint.

90. All suits arising out of the exercise of the power of distraint for recovery of water-rates,

or out of any acts done under color of the exercise of the said power of distraint,

or by persons in receipt of the water-rates against any agents employed by them in the collection of such water-rates, or the sureties of such agents for money received or for accounts kept by such agents in the course of such employment, or for papers in their possession,

shall be cognizable by the same Court or authority as would have jurisdiction if such water-rates were rent due for the land irrigated.

Appeal and supervision.

91. Every order passed by a Canal Officer under Part V, Part VI, or Part VII of this Act, shall be appealable to the Collector, provided that the appeal be presented within one month of the date on which the Canal Officer made the order appealed against; and no appeal shall lie against any proceeding or order of the Collector under this Act, but all such proceedings and orders shall be subject to the supervision and control of the Commissioner of the Division and of the Board of Revenue, who may pass such order as they may respectively think fit.

Power to summon and examine witnesses

92. Any officer empowered under this Act to conduct any enquiry may exercise all such powers connected with the summoning and examining of witnesses, as are conferred on Civil Courts by the Code of Civil Procedure; and every such enquiry shall be deemed a judicial proceeding.

PART IX.

Of Offences and Penalties.

Offences under the Act.

93. Whoever, voluntarily and without proper authority, does any of the acts following, that is to say,—

(1) damages, alters, enlarges, or obstructs any canal or drainage work;

(2) interferes with, increases or diminishes the supply of water in, or the flow of water from, through, over, or under any canal or drainage work, or by any means raises or lowers the level of the water in any canal or drainage work;

(3) being responsible for the maintenance of a village channel, or using a village channel, neglects to take proper precautions for the prevention of waste of the water thereof, or interferes with the authorized distribution of the water therefrom, or uses such water in an unauthorized manner;

(4) corrupts or fouls the water of any canal so as to render it less fit for the purposes for which it is ordinarily used;

(5) destroys, defaces, or moves any level mark or water-gauge fixed by the authority of a public servant;

(6) destroys or removes any apparatus, or part of any apparatus for controlling or regulating the flow of water in any canal or drainage-work;

(7) passes, or causes animals or vehicles to pass in or across any of the works, banks, or channels of a canal contrary to rules made under this Act, after he has been desired to desist therefrom;

(8) without the permission of the Canal Officer causes, or knowingly and wilfully permits any cattle to graze upon any flood-embankments, or tethers, or causes or wilfully permits any cattle to be tethered upon any such embankments, or roots up any grass or other vegetation growing on any such embankments, or removes, cuts, or in any way injures or causes to be removed, cut, or otherwise injured any trees, bushes, grass, or hedge intended for the protection of such embankment;

(9) violates any rule made under the Act, for breach whereof a penalty may be incurred,

shall, in case the offence shall not amount to mischief within the meaning of the Indian Penal Code, and on conviction before a Magistrate, be liable to a fine not exceeding fifty rupees, or to imprisonment for a term not exceeding one month, or to both.

Penalty.

Further offences.

94. Whoever, without the authority of the Canal Officer,

(1) pierces or cuts through, or attempts to pierce or cut through, or otherwise to damage, destroy, or endanger the stability of any flood embankment;

(2) opens, shuts, or obstructs or attempts to open, shut, or obstruct, any sluice in any such embankment;

(3) makes any dam or other obstruction for the purpose of diverting or opposing the current of a river on the banks whereof are flood-embankments, or refuses or neglects to remove any such dam or obstruction when so required by the Canal Officer;

shall, in case the offence shall not amount to mischief within the meaning of the Indian Penal Code, and on conviction before a Magistrate, be liable

Penalty.

to a fine not exceeding two hundred rupees, or to imprisonment for a term not exceeding six months.

Obstruction to be removed and damage repaired.

95. Whenever any person is convicted of an offence under either of the last two preceding sections, the convicting Magistrate may order that he shall remove the obstruction or repair the damage in respect of which the conviction is held, within a period to be fixed in such order. If such person neglects or refuses to obey such order within the fixed period, the Canal Officer may remove such obstruction, or repair such damage, and the cost of such removal or repair shall be levied from such person by the Collector as a demand under section one of the aforesaid Bengal Act VII of 1868.

Saving of prosecution under other laws.

96. Nothing herein contained shall prevent any person from being prosecuted under any other law for any offence punishable under this Act: provided that no person shall be punished twice for the same offence.

Compensation to person injured.

97. Whenever any person is fined for an offence under this Act, the Magistrate may direct that the whole or any part of such fine may be paid by way of compensation to any person injured by such offence, or to any person who gave information leading to the detection of such offence, or to the conviction of the offender.

PART X.

OF SUBSIDIARY RULES.

Power to make, alter, and cancel rules.

98. The Lieutenant-Governor may, from time to time, make rules to regulate the following matters:—

(*a*) the proceedings of any officer who, under any provision of this Act, is required or empowered to take action in any matter;

(*b*) the cases in which, the officers to whom, and the conditions subject to which, orders and decisions given under any provision of this Act, and not expressly provided for as regards appeal, shall be appealable;

(*c*) the persons by whom, the time, place, or manner at or in which, anything for the doing of which provision is made in this Act, shall be done;

(*d*) the amount of any charge made under this Act;

(*e*) and generally to carry out the provisions of this Act.

The Lieutenant-Governor may, from time to time, alter or cancel any rules so made.

Publication of rules.

Such rules, alterations, and cancelments shall be published in the *Calcutta Gazette*, and shall thereupon have the force of law.

Provided that no rules shall be made by the Lieutenant-Governor under the powers conferred on him by this section until a draft of the same shall have been published in the *Calcutta Gazette* for one month, after which time the Lieutenant-Governor may pass such rules as originally published, or with such alterations, additions, and omissions as he may think fit.

SCHEDULE A.

(*See Section* 2.)

ACTS OF THE LIEUTENANT-GOVERNOR OF BENGAL IN COUNCIL.

Number and year.	Subject.	Extent of repeal.
VIII of 1867 ...	Recovery of rates for water supplied by the East India Irrigation and Canal Company.	So much as has not been repealed.
VI of 1869 ...	Recovery of rates for water supplied for purposes of irrigation.	The whole Act.

SCHEDULE B.

(*See Section* 74.)

APPLICATION FOR WATER.

No.

Mouzah
Pergunnah
Canal
Village-channel
Name of owner of village-channel
Name of Applicant

I, the undersigned, hereby apply for water from the above-named village-channel for the fields and crops below detailed, and I engage to pay to the Canal Officer, or other person duly authorized to receive them, the water-rates as prescribed by the Lieutenant-Governor under the provisions of the Bengal Irrigation Act, and I further agree to abide by all the rules issued under that Act.

No. of field in Revenue Map.	Acreage of field.	Crop to be grown.

Signature or mark of Applicant.

Date _____

SCHEDULE C.

(*See Section* 75.)

No.

Permit of village to take water from
Canal
Village-channel
for the undermentioned fields and crops:—

No. of field.	Acreage of field.	Crops to be grown.	Water-rate due.	Date of payment.

Signature of Canal Officer.

Date _____

FREDERICK CLARKE,
Offg. Asst. Secy to the Govt. of Bengal,
Legislative Department.
The 16th November 1875.



APPENDIX TO

The Calcutta Gazette.

WEDNESDAY, NOVEMBER 17, 1875.

THIRD QUARTER.

BENGAL LIBRARY CATALOGUE OF BOOKS

FOR THE

Quarter ending 30th September 1875.

CATALOGUE OF BOOKS for the

1	2	3	4	5	6	7
Number.	Title (to be translated into English when the title-page is not in that language).	Language in which the book is written.	Name of author, translator, or editor of the book, or any part of it.	Subject.	Place of printing and place of publication.	Name or firm of printer, and name or firm of publisher.
						ÀSSAMESE
1	Hymns. The last few pages in English.	Assamese.	.....	Religion, C.	Printed at the American Baptist Mission Press, Sibságar, Assam.	.....
2	New Testament ...	ditto ...	.....	ditto ...	ditto ..	.....
3	The Psalms of David ...	ditto ...	Mrs. Ward ...	ditto ...	Printed and published at the Baptist Mission Press, Calcutta.	Printed by Rev. C. B. Lewis, and published by Mrs. Ward.
						ASSAMESE
17	Assamese Primer, Part I	ditto ...	.....	Language, E.	Printed and published at the American Baptist Mission Press, Sibságar, Assam.	.....
18	Discovery of America ...	ditto ...	.....	History, E.	ditto ...	.....
19	Asamíyá Larár Byákaran; or, the Child's Assamese Grammar.	ditto ...	Dínabandhu Tarkálankár.	Grammar, E.	Printed and published at "the Sucháru Press," No. 336, Chitpore Road, Calcutta.	Printed by Rámbrahma Mukerjí, and published by Gunábhirám Baruá.
						BENGALI
777	Jagatér Bálya Itihás; or, the Early History of the World.	Bengali.	Trailakyanáth Sányal.	History, E.	Printed and published at the Indian Mirror Press, Calcutta.	Printed and published by Gopálchandra Dás.
778	Braj Gáthá; or, Poems of or relating to Braja,	ditto ...	Kálíkinkar Chakrabartí.	Poetry ...	Printed and published at the Bálmíki Press, No. 55, Amherst Street, Calcutta.	Printed and published by Kálíkinkar Chakrabartí.
779	The Hindu System of Marriage Explained, Part I.	ditto ...	Bhúbanéshwar Mitra.	Miscellaneous.	ditto ...	ditto
780	Prákrita Bhúgol; or, Physical Geography.	ditto ...	Rájéndralála Mitra.	Physical Geography, E.	Printed at the Baptist Mission Press, and published at the C. S. B. Society's premises.	Printed by Rev. C. B. Lewis, and published by the C. S. B. Society.
781	Bijaya Basanta (names of the parties).	ditto ...	Harináth Majumdár.	Fiction ...	Printed and published at the Girish Bidyáratna Press, No. 24, bye-lane, Upper Circular Road, Calcutta.	Printed by Harichandra Kabiratna, and published by Girishchandra Bidyáratna.
782	Sádhu Ranjan; or, Entertaining Reading for Good People.	ditto ...	Mádhabchandra Ghosh.	Poetry (Fiction).	Printed and published at the Purán Prakásh Press, No. 79, Mániktalá Street, Calcutta.	Printed by Mahéndranáth Bhattácharjya, and published by Dwárkánáth Ráya.
783	Prasád Prasanga; Sentiments of Rámprasád.	ditto ...	Dayálchandra Ghosh.	Miscellaneous.	Printed and published at the Dacca, East Bengal, Press.	Printed and published by Nabínchandra Dé.

Quarter ending 30th September 1875.

8	9	10	11	12	13	14	15	16
Date of issue from the press, or place of publication.	Number of sheets, leaves, or pages.	Size.	First, second, or other edition.	Number of copies of which the edition consists.	Printed or lithographed.	Price at which the book is sold to the public.	Name and residence of proprietor of copyright, or any portion of it.	Remarks.
BOOKS.						Rs. A. P.		
	Pages.							
...	537	16mo. ...	Third ...	.....	Printed..	.....	.....	Particulars not received.
1874.								
March ...	480	8vo. ...	Fourth ..	.....	ditto ...	.....	.....	
1875.								
July 2nd .	328	16mo. ...	First ...	1,000	ditto ...	0 8 0	... ..	
PAMPHLETS.								
Aug. 1873.	22	12mo. ...	Fourth ..	1,500	ditto ...	.....	.....	Particulars not received.
Sept. 1873.	27	16mo. ...	Not given.	Not given.	ditto ...	.....	.....	
1875.								
Aug. 2nd...	56	12mo. ...	Third ...	1,000	ditto ...	0 4 0	Gunábhirám Baruá, of Assam.	
BOOKS.								
1875.								
May 29th	139	12mo. ..	First ...	1,000	ditto ...	0 12 0	Trailakyanáth Sányal, of No. 13, Mirzapore Street.	Containing mainly accounts of man's progressive ideas of God and mode of worship.
June 15th	89	8vo. ...	First ...	500	ditto ...	0 8 0	Kálíkinkar Chakrabartí, of Mirzapore.	Songs relating to Krishna.
„ 17th	124	8vo. ...	First ...	500	ditto ...	0 12 0	ditto ...	Treating of early marriage, widow re-marriage, intermarriage, and polygamy. The greater part of the present volume is devoted by the author to prove that early or infant marriages are alike contrary to medical testimony and the injunctions of the Shástras.
„ 1st	240	Dy. 8vo.	First	6,000	ditto ...	0 12 0	Calcutta School Book Society.	This book has been compiled from English works, amongst which are Johnston's Physical Atlas and the Physical Geography of the Library of Useful Knowledge. It has questions at the end of each chapter, and is supplemented with a glossary of the most difficult and technical terms.
„ 20th	172	12mo. ..	Seventh	1,000	ditto ...	0 8 0	Harináth Majumdár, of Kumárkháli.	Adventures of love and travel.
July [illegible]th	132	12mo. ...	First ...	474	ditto ...	0 12 0	Táriní Charan Bhattáchárjya, of Calcutta.	Tale of the love and marriage of Nirad and Niradá, son and daughter of two Rájás.
May 7th	120	16mo. Sq.	First ...	1,000	ditto ...	0 8 0	.....	A short biography of, and miscellaneous extracts from, the poems of Rámprasád, born about the Sumbut year 1640, in the village of Kumárhatta, in Hálishahar, Baraset.

1	2	3	4	5	6	7
Number.	Title (to be translated into English when the title-page is not in that language).	Language in which the book is written.	Name of author, translator, or editor of the book, or any part of it.	Subject.	Place of printing and place of publication.	Name or [illegible] of printer, and name or [illegible] of publisher.
						ASSAMGALI
784	Múrtti: an Image or Picture, Part I.	Bengali	Kálíkumár Sándyal.	Religion, H	Printed and published at the Bodhodaya Press, Hooghly.	Printed and publis[illegible] Káshínáth Bhattacharjya.
785	Ratnábatí—the name of the heroine, Part I.	ditto ...	Shashibhúshan Ghosh.	Fiction ...	Printed and published at the Gyánollás Press, No. 19, Bindában Basák's Street, Chitpore Road, Calcutta.	Printed and published by Uméshchandra Madak.
786	Bish Briksha; or, the Tree of Poison.	ditto ...	Bankimchandra Chatterjí.	Romance	Printed and published at the Banga Darshan Press, Kántálpárá.	Printed and published by Háránchandra Banerji.
787	Práchín Kábya Sangraha, Part I, No. 5.	ditto ...	Edited by Akshaya Chandra Sarkár.	Poetry ...	Printed and published at the Sádháraní Press, Chinsurah.	Printed and published by Nandalál Basu.
788	Ditto ditto, No. 6 ...	ditto ...	ditto ...	ditto ...	ditto ..	ditto ...
789	Ditto ditto, No. 7 ...	ditto ...	ditto ...	ditto ...	ditto ...	ditto ...
790	Ditto ditto, No. 8 ...	ditto ...	ditto ...	ditto ...	ditto ...	ditto ...
791	Ditto ditto, No. 9 ...	ditto ...	ditto ...	ditto ..	ditto ...	ditto ...
792	A Treatise on Elementary Botany, Part I.	ditto ...	Jadunáth Mukerji.	Botany, E.	Printed and published at the Chikitsá Prakásh Press, Chinsurah.	Printed and published by Girishchandra Bhattácharjya.
793	Nirmalnalini ...	ditto ...	Rádhá Krishna Mandal.	Fiction ...	Printed at the Káshí Khanda Press, Kálighát, and published at Bowáli.	Printed by Girishchandra Bhattácharjya, and published by the author.
794	Macbeth (from Shakespeare).	ditto ...	Translated by Táraknáth Mukerji.	Drama ..	Printed and published at the North Suburban Press, Baráhanagar.	Printed by Mahéndranáth Chakrabartí, and published by the author.
795	Rámáyana Kishkindhyá Kánda.	.....	Umésh Chandra Bidyáratna and Abhaya Charan Tarka Panchánan.	Poetry ...	Printed and published at the Satya Prakásh Press, Burdwán.	Printed and published by Purushottam Déb Chattoráj.
796	Dáktár Bábu Nátak; or, the Doctor Baboo: A Drama.	ditto ...	Bhúbanmohan Sarkár.	Drama ...	Printed at the Stanhope Press, No. 249, Bow Bazár, and published at No. 75, Bentinck Street, Calcutta.	Printed by I. [illegible] Bose and Co., and published by Jogéndranáth Ghosh.
797	Jagannáth Mangal; or, the Good Tidings of Jaggernáth.	ditto ...	Bishwambhar Dás.	Religion, H.	Printed and published at the Hindu Press, No. 61, Ahírítolá Street, Calcutta.	Printed by Sidhéshwar Ghosh, and published by Mahéshchandra Shíl.

The Catalogue of Books received into the Bengal Library during the Third Quarter of 1875 *contains the following.*

Language.	Number of Books.	Number of Pamphlets.	Total Books and Pamphlets in each Language.
Assamese	3	3	6
Bengali	72	87	159
Bengali—Mussalmani ...	4	1	5
English	10	16	26
Hindi	1	10	11
Khassi	.....	1	1
Persian	1	.....	1
Sanskrit	14	9	23
Urdu	3	3	6
Uriyá	4	7	11
Total Books and Pamphlets ...	109	140	249
Bi-Linguals.			
Bengali and English	3	6	9
Bengali and Garo...	.....	1	1
Bengali and Sanskrit	18	3	21
English and Hindi	2	.....	2
English and Sanskrit...	.....	2	2
English and Urdu...	1	.....	1
English and Uriyá	.....	1	1
Sanskrit and Uriyá	.....	.....	1
Total Bi-Linguals ...	25	13	38
Quinqui-Linguals.			
Arabic, Bengali, English, Persian, and Sanskrit	1	.....	1
Total Quinqui-Linguals ...	1	.....	1
Periodicals.			
Bengali	.....	.....	72
English	.....	.....	26
Hindi	.....	.....	7
Persian	.....	.....	1
Sanskrit...	.....	.....	6
Bengali and Sanskrit	.....	.....	3
Hindi and Sanskrit	.....	.....	3
Total Periodicals ...	.....	.....	118
Grand Total of Books, &c. ...	.....	.....	406

J. ROBINSON,
Librarian of the Bengal Library, and Keeper of the Catalogue of Books.

[REGISTERED NO. 29.]

No. 46 of 1875.

SUPPLEMENT TO
The Calcutta Gazette.

WEDNESDAY, NOVEMBER 17, 1875.

OFFICIAL PAPERS.

Non-Subscribers to the GAZETTE *may receive the* SUPPLEMENT *separately on payment of Six Rupees per annum if delivered in Calcutta, or Twelve Rupees if sent by Post.*

CONTENTS.

	Page.
RESOLUTION of the report of the Inspector-General of Police, Bengal, for the year 1874	1303
Resolution on the Report on the Administration of the Registration Department, in the Lower Provinces of Bengal, for during the year 1874-75	1313
Resolution on the Progress Report of Forest Administration in Bengal for the year 1874-75	1317
Resolution on the Annual Report of the Superintendent of Emigration on the transport of emigrants to the Labor Districts of Assam, Cachar, and Sylhet, for the year 1874-75	1320
Resolution on the Report by the Officiating Surgeon-General on Vaccination in the Lower Provinces of Bengal during the year 1874-75	1324
Resolution on the Report of the Administration of the Salt Department during the year 1874-75	1327
Report on the state of the salt market for the first quarter of 1875-76	1329
Resolution on the Annual Administration Report of the Suburban Municipality for 1874-75	1332
NORMAL Schools for Vernacular Instruction in the several Provinces under the Government of Bengal ..	1334
Liberality towards the Dinapore Dispensary of Baboo Gour Prosad Sahoo, Zemindar	1339
Statement showing Rainfall, Weather, State and Prospects of the Crops in the different districts of Bengal, as reported to Government during the week ending the 13th November 1875	1341
Weekly Report of Rainfall compiled at the Meteorological Reporter's Office	1345
Meteorological Telegraphic Report for the period 7th to 13th November 1875	1348
Results of the Meteorological Observations taken at the Surveyor-General's Office, Calcutta, from 8th to 14th November 1875	1349
Abstract of observations as received in the Meteorological Office, Calcutta, during the month of August 1875	1350
Mean Pressures and Temperatures of the preceding table reduced to sea-level, with Anemometric results and observations of Sky Serenity	1351
Weekly Return of Traffic Receipts on Indian Railways	1352

RESOLUTION ON THE REPORT OF THE INSPECTOR-GENERAL OF POLICE, BENGAL, FOR THE YEAR 1874.

POLICE.

Calcutta, the 18th October 1875.

READ—

Letter No. 8752, dated 24th September 1875, from the Inspector-General of Police, with the accompanying copy of his report on the Police of the Lower Provinces for the year 1874.

Read again—

The report for the previous year, with the Government Resolution thereon.

The acknowledgments of Government are due to the Officiating Inspector-General of Police for the greater punctuality with which his report on the working of the police during the past year has been submitted, as well as for the attention he has paid to the instructions recently issued with the view of ensuring condensation in its preparation. Having assumed office after the close of the year under review, Mr. Hankey has not had the advantage of writing from personal experience and observation of the current of events as they transpired; but he deserves credit for the extent to which he has, during the past months of the current year, made himself acquainted with the working of his department, and identified himself with its administration.

2. In appointing a selected Civil Servant to the post of Inspector-General of Police, it was the object of the Lieutenant-Governor to secure

for the department the advantages which were to be expected from the superintendence of an officer of varied experience, who for many years had filled the posts of District Officer and Commissioner. The Lieutenant-Governor has every confidence, from the manner in which Mr. Hankey has entered upon the administration of his department, that nothing will be wanting on his part to initiate such improvements as may be called for from time to time in the police administration of the province.

3. During the late scarcity, the effects of which were severely felt in the earlier months of the past year, a heavy strain was placed on the Police Department, and Sir Richard Temple acknowledges with pleasure the admirable manner in which officers and men alike responded to the calls which were made upon their energies. In the guarding of treasure, in the escort of grain, in the preservation of order among great bodies of people massed together for the purposes of relief work, much good service of an unobtrusive character was faithfully rendered, and that too without necessitating any very large addition to the police force.

4. Excluding Assam, the total sanctioned number of inferior officers and men was 19,203; while inclusive of Assam, the number of superior officers was 85, or 10 less than in previous year. The distribution of the rank and file of the force according to the nature of its employment was as follows:—

General police duties	15,294
Jail guards	1,656
Magazine guards	210
Treasury, salt, and opium guards	1,430
Frontier guards	613

The decrease observable under each of these heads, when compared with the figures of the previous year, is attributable chiefly to the separation of the districts of Assam from the Bengal Administration; but the Inspector-General explains that, irrespective of this, there has been an actual decrease of 223 inferior officers and men, due chiefly to the substitution of warders for jail guards, which is still being carried out. The municipal police, exclusive of Calcutta and the Suburbs, including all grades, numbered 6,480 men, or 17 less than in 1873.

5. The total expenditure on account of the regular police force during the past year was Rs. 37,55,660, as against Rs. 43,69,296 during the previous year, resulting in a saving of upwards of three lakhs on the sanctioned estimate. Financially this result is satisfactory, as shewing (what the Lieutenant-Governor knows indeed to be the fact) that there has been considerable economy exercised in the administration of the department. The cost of the municipal police, exclusive of Calcutta and the Suburbs, was Rs. 5,22,942. In the constitution of the latter force, no change calling for remark was effected during the past year; the slight alterations in the force sanctioned for several towns resulted on the whole in a small saving, amounting to Rs. 2,455, as compared with the expenditure of the previous year.

6. The rural police are said to have continued in the same unsatisfactory condition as heretofore in respect to irregularity in the payment of the dues and allowances to the men, and consequent injury to their efficiency. Since the close of the year, however, steps have been taken to extend to a large number of districts the provisions of Act VI (B.C.) of 1870, by means of which the Lieutenant-Governor is confident that the evils complained of, resulting chiefly from the non-payment of the chowkeedars for their services, can with a vigorous administration be removed. As so much depends on the chowkeedars in the matter of reporting and detecting crime, the Lieutenant-Governor is glad to observe that a greater number of rewards have been given to these men during the past year than has hitherto been the case. Practically the point is this: if these men are maintained in a respectable status, they afford such a degree of aid in the repression of crime as cannot otherwise be obtained; if they are not, they are apt themselves to become the leaders in crime, for the commission of which they have peculiar facilities.

7. In consequence of the increase of the grain traffic, the strength of the railway police was temporarily increased during the year. In several districts also extra patrol guards were employed on the chief routes leading through the distressed districts. The result of these measures was satisfactory.

8. The question of maintaining road patrols on the chief lines of communication in ordinary times is one involved in some difficulty. The expensive establishments maintained on the Grand Trunk Road are said to have answered their purpose. The great bulk of the traffic has now, however, been diverted by the railway, and the same incentives to crime do not exist as formerly. It is in the wilder parts of Hazareebagh, Lohardugga, and in the jungly districts of Western Bengal, that protection for travellers is now chiefly required. In these parts the Lieutenant-Governor is glad to observe that practical measures have been adopted during the year for road patrol by the establishment of posts at convenient distances along the lines of traffic, at which local watchmen, digwars or ghatwals, have been stationed. Even this measure may not, however, be an unmixed good if a sufficient subsistence is not assured to these men, who may, as experience shows, when pressed with want, join the depredators whose movements they are set to watch.

9. It is satisfactory to notice that the number of officers and men of the force dismissed or otherwise punished during the year was somewhat less than in the previous one. The discipline of the force, however, in several districts, among which Jessore, Howrah, and Moorshedabad are most conspicuous, was far from satisfactory, if an inference is to be drawn from the large number of men whom it was found necessary to dismiss. The continued infrequency of complaints of torture and oppression is a matter for congratulation, as well as the fact that in the cases where charges were made on good grounds convictions were obtained. The fact, however, that there should be any torture at all, even in the slightest degree, is most grievous. The Lieutenant-Governor earnestly hopes that all police officers will do their utmost to extirpate utterly such an evil from the department. Promotion was given to 396, and money rewards to 380 men of all ranks for good conduct. A proper system has now been laid down for the grant of good-conduct stripes, and the number of men so distinguished in the force amounts to 3,086. The drill and external discipline of the police reserves at the head-quarters of the districts, and especially on the several frontiers, have been found by the Lieutenant-Governor to be fairly good.

10. The service of process in criminal cases has hitherto formed no small portion of the work of the police. Much relief, it was hoped, would be afforded to them by the introduction of the new rules, under which separate establishments were to be entertained for the purpose of serving process in non-cognizable cases. This expectation, the Lieutenant-Governor observes, has not been disappointed. The number of summonses served by the police in 1874 was only 181,182, against 354,504 in the previous year. Large as this decrease is, it does not, however, represent to the full the relief which ought to have been afforded by the new rules, as full effect was not given to them during the year in certain districts. It is again necessary to call the attention of the Inspector-General to the enormous number of "other orders" which are said to have been served by the police, amounting to 216,777. In Tirhoot and certain other districts, as observed in regard to the report for 1873, the famine may have given occasion to the issue of a large number of these orders; but in the 24-Pergunnahs, in which no less than 28,843 such orders issued during the past year, no sufficient explanation is afforded of the excessive burden which was thus thrown on the police.

11. The number of districts in which the work of inspection is said to have been insufficiently attended to by the District Superintendents was very small, while in most cases an explanation of the omission is forthcoming. It is creditable to Colonel Pughe and his deputies that they should have visited no less than 29 of the districts in these provinces during the year under review. Sir Richard Temple notices with satisfaction the large number of District and Assistant Superintendents who have been singled out for special mention in the 61st paragraph of the report; inasmuch as a study of the annals of the department brings out in striking relief the good consequences which immediately pervade the police in any tract of country when the District Superintendent exerts himself in a specially strenuous manner. The good results known to have been attained in some districts by the influence of the District Superintendent, such districts as Midnapore, Bhagulpore, Tirhoot, Purneah, Tipperah and others, and the bad results in Sarun, Shahabad, Beerbhoom, Moorshedabad,

and others, lend force to the presumption that whenever the result in any given district is continuously bad, there must be some deficiency traceable to the District Superintendent himself. The Lieutenant-Governor begs the attention of all police officers to this consideration. The same remark applies with the same cogency to the Magistrates, who must be regarded as equally responsible for failure, or as equally sharing the credit.

12. *Crime.*—In the past year a very considerable increase is observable in cognizable crime. In part this is owing to some change made in the classification of certain offences by the amended Code of Criminal Procedure. Making every allowance for this, however, the fact remains that there was a substantial increase of offences during the year. The total number of offences reported was 126,122, against 114,828 in the previous year, and 108,434 in 1872. Deducting false cases, the balance of cases accepted as true was 99,191 in 1874, 88,006 in 1873, and 82,988 in 1872. The proportion in which these offences were distributed under the several recognised heads of crime is shown in the following table:—

Class of Crime	1872.	1873.	1874.
Class I—Offences against the State, &c.	3,120	2,929	2,606
„ II—Serious offences against the person, &c.	4,081	4,392	3,905
„ III—Offences against person or property, &c.	20,210	24,531	28,615
„ IV—Minor offences against the person	3,094	4,126	6,495
„ V—Minor offences against property	38,767	41,267	43,343
„ VI—Other offences not specified above	14,197	13,765	13,272
Other special laws	599	872	951

13. From the above, it appears that the increase has been chiefly confined to offences falling under Classes III, IV, and V. The addition of "hurt" to the number of offences under Class IV more than accounts for the increase under that head. Under the other two classes, considerable as the increase is, it is much less than might have been anticipated from the exceptional circumstances of the year. With the exception of the Cooch Behar and Dacca Divisions, in which there was some decrease, crime has increased in all the other divisions of the provinces under the Government of Bengal, and notably in Burdwan, Rajshahye, Patna, and Bhagulpore. The scarcity, Mr. Hankey thinks, was directly the cause of much of that class of crime which is usually the result of want. His remarks on the causes to which the increase in crime may be generally ascribed are interesting. Chief among these Mr. Hankey mentions the increase of population and of manufactures, and the enhancement of prices consequent on the progress of civilisation.

14. With respect to cases struck off as false, the Lieutenant-Governor observes that the general percentage of such cases has fallen off from 23·4 in 1872 and 23·3 in 1873 to 21·3 during the past year, and that, as in former years, the largest percentage occurred in the Dacca Division, where out of 15,780 cases reported 6,460 were expunged as false. In Backergunge alone more than one-half the cases reported were declared to be false. As a rule, however, even in the same districts the fluctuations in the number of such cases from year to year is so marked as to leave but little doubt that the varying results must be in a great measure attributable to differences of procedure on the part of succeeding district officers. Notwithstanding, however, these fluctuations, the proportion of false cases has generally been the smallest in the Urdoo-speaking districts. Mr. Hankey's remarks on this subject, as well as those regarding the failure on the part of Magistrates to take proper notice of the offence of bringing false charges, have the Lieutenant-Governor's concurrence. The attention of Magistrates is again requested to the desirability of visiting with punishment every complainant who may be proved to have brought a false and malicious complaint. But it is hardly credible that all the cases rejected as false were wholly without foundation. Mere exaggeration is doubtless accountable for the rejection of many complaints. This exaggeration, when unconscious or unintentional, may properly go unnoticed; but His Honor, in referring to the remarks recorded by him on this subject last year, must again insist upon proper action being taken when wilfully false charges are brought with a view to the perversion of justice.

15. Of the 126,122 cases reported, 14,334, or 11·3 per cent., were not inquired into by the police. But though this general result is very similar to that of previous years, the percentages of 1872 and 1873 being 11·5 and 11·6 respectively, the table furnished by the Inspector-General shows that much diversity of practice prevails in this particular also in the procedure of different District Magistrates, the percentages varying from ·4 in the Backergunge and Mymensingh districts to 53·5 in the Sarun district. In reviewing the report for 1873, the Lieutenant-Governor pressed upon the attention of the Commissioner of Patna the course of procedure followed in Sarun, where for that year only 38·9 per cent. of the cases reported were inquired into. During the past year matters have not much improved, as 46·5 only of the cases reported were inquired into. The Lieutenant-Governor observes, however, that the Commissioner is reported to have taken measures to put a stop to this abuse, and it is hoped that the effect of these measures may be apparent in the returns of the current year.

16. Deducting cases thus passed over and cases expunged as false, but adding cases which occurred in the previous year, but which were not brought under inquiry until after its close, a number of 86,555 cases remained, against 73,141 in 1873. The results of the proceedings of the police as regards the accused in these cases were as follows:—

	1873.	1874.
Number of persons arrested	87,478	95,729
Finally convicted	50,540	57,704
Acquitted	32,493	31,801

The Lieutenant-Governor concurs with the Inspector-General in considering that these results are creditable, the percentage of cases in which convictions obtained having been 39·8 per cent., against 38 per cent. in 1873. The number of persons actually put on trial is said to have amounted to 93,524, of whom 61·7 per cent. were finally convicted, against 59·9 in 1873.

17. In the 99th paragraph of his report, Mr. Hankey gives a table showing the percentage of acquittals to persons brought to trial in each district in the Lower Provinces. Judged by this standard, the working of the police was unsatisfactory in Beerbhoom, Nuddea, and Moorshedabad, in which districts the percentages were 46, 47, and 48 respectively. On the other hand, the percentages were very good in Howrah, Darjeeling, and Dinagepore, where they amounted to 18, 19, and 23 only. Speaking of the large number of cases which break down before the court of sessions, Mr. Hankey says: "The failure complained of is, I believe, to be largely, if not mainly, attributable to the character and peculiarities of the people themselves. In point of fact, the evidence on which the lower court commits is not the same evidence upon which the higher court acquits. The length of time that frequently elapses between the day on which the witness first appears before the Magistrate and that on which he appears before the Judge too often proves fatal to the value of his evidence." These remarks apply, though in a less degree, to the failure of cases before the Magistrate which have seemed good to the police. While at the sessions, in many districts, from 60 to 70 per cent. of the persons committed escape, before the Magistrate the proportion is not unfrequently from 40 to 50 per cent. This is one of those matters in which the pointing out of the defect is easy, while the finding of a remedy is difficult.

18. The value of the property stolen during the year amounted to Rs. 9,63,020, as against Rs. 11,09,028 in 1873; the amount recovered was Rs. 3,08,593, or 32 per cent., as compared with 25·1 per cent. only during the previous year.

19. Taking crime according to its sub-division into classes, it is observed that the number of true cases under Class I, "Offences against the State," has fallen from 2,929 in 1873 to 2,606 during the past year; and convictions were obtained in 1,342 cases, as compared with 1,565. Rioting, the chief offence ranked under Class I, which has largely decreased since 1871, has shown a further decrease of 298 cases as compared with 1871, and was of much less frequent occurrence in the Rajshahye division during the past than in the previous year, when the rent disputes were at their height. It continued, however, to be very frequent in the districts of the Dacca division, where it is not seldom attended by bloodshed. The Lieutenant-Governor believes that the

local courts are alive to the necessity of dealing severely with every case of rioting where it is proved satisfactorily that deadly weapons have been used; and he trusts that the severe sentences which have of late been imposed in some cases will have an effect in repressing this crime. The Lieutenant-Governor greatly regrets to find that in Eastern Bengal rioting is attributed to disputes between zemindars and ryots. Steps have been taken to compose these disputes, with a certain degree of success so far; but it is hoped that there may soon be such modifications of the law as may enable the collectorate authorities to obviate the causes of the disputes. The Lieutenant-Governor is sorry to find that the same cause, namely, ill feeling between the zemindars and ryots, is reported as bringing about a large proportion of the numerous cases of wrongful confinement. The attention of the Government is being particularly directed to the removal or alleviation of the causes of such ill feeling wherever it may exist. In the Presidency Division, especially in the Jessore district, a considerable number of breaches of the peace have occurred, but generally the cases have been of a much less serious character than in the neighbouring districts of Backergunge and Furreedpore. In the Presidency, Dacca, and Chittagong Divisions, this crime appears to have been successfully dealt with, the percentages of conviction being large in all the districts; but the general percentage of convictions has fallen off from 41 in 1873 to 37·5, the results being most unfavorable in the districts of the Burdwan division. On the whole, the Lieutenant-Governor deems it just to all concerned to declare that the decrease in recent years of agrarian lawlessness, of the employment of lattials or clubmen, and of other violent methods, constitutes one of the most satisfactory signs in the present condition of Bengal. Doubtless many causes have contributed to this good result, such as the better adjustment of the relations between landlord and tenant, and the gradual raising of the status of the peasantry. And police administration can claim only a limited share in the credit.

20. The decrease shown of 487 cases falling under Class II, that is, of serious offences against the person, is a satisfactory feature in the returns; the more so seeing that convictions were obtained in an increased proportion of cases. The percentage of persons convicted to those arrested has also risen from 43 to 45. Of 302 true cases of murder, 125 were detected, against 139 detected out of 389 cases in the previous year. The result of the investigations held in Moorshedabad, Midnapore, Tipperah, and Rungpore, was far from satisfactory. In Furreedpore and Rajshahye the proportion of convictions obtained was good, and in the 24-Pergunnahs and Sarun very good. Mr. Hankey remarks on the great prevalence of the crime of murder in the Sonthal Pergunnahs, the number of cases there exceeding those which occur in the whole of the other districts of the division put together. With 12 true cases in 1874, convictions were obtained in four only. Considering the small extent to which the police are used in this district, they can hardly be held responsible for this result. The inference would apparently indicate the desirability of employing the regular police agency more largely in that part of the country.

21. As regards other offences falling under Class II, the only points worthy of remark are the serious nature of several cases of rape which occurred, the increase in the number of infants exposed, especially in the Patna Division (a result ascribed to the scarcity), an increase in the number of cases of attempted suicide, and a decrease in cases of grievous hurt, of administering stupefying drugs, and of kidnapping or abduction.

22. Under Class III, which includes serious offences against person and property, there has been a large increase of cases, the number for the past year being 2,010, as against 1,202 in 1873. The chief heads of crime showing an increase are dacoity and serious mischief. The number of dacoities reported during the year amounted to 465, against 356 in 1873 and 341 in the previous year. The districts which showed the most remarkable increase, taking the average of the five preceding years, were Beerbhoom, Moorshedabad, and Julpigoree. In the Burdwan Division the number of dacoities increased from 72 in 1873 to 116 during the past year, and the results generally were very unsatisfactory. In 50 cases only were convictions obtained, and of 624 persons brought to trial only 197 were convicted. The results were most unfavorable in the Beerbhoom, Bankoora, and Burdwan districts. In the district first named

17 cases only were detected out of a total of 58, and only 60 persons were convicted, while no less than 176 were acquitted. Want is said to have been the primary cause of the large number of dacoities in this and the other districts of the division, and the majority of cases are shown to have been committed during the months of April, May, and June, when the scarcity was at its height. It is satisfactory to learn, however, that since the deputation of a special additional police force to the Beerbhoom district, there has been a cessation of dacoity; but the marked prevalence of the crime in the division is greatly condemnatory of the police, and calls for the careful attention of the Commissioner and the District Officers. In Midnapore the Inspector-General expresses himself as highly satisfied with the steps taken to put down dacoity. The Lieutenant-Governor observes that convictions were obtained in no less than 15 out of 17 cases reported and accepted as true. Still, the number of prisoners acquitted was very large, having amounted to 120, against 64 convicted, and these figures would seem to show that some unnecessary arrests must have been made by the police.

In the Presidency Division there were 15 dacoities, as against nine in 1873. Convictions were obtained in eight cases, and of 74 persons brought to trial, 43 were convicted. No convictions were obtained in the three cases which occurred in Jessore. In the 24-Pergunnahs and in Nuddea the results were favorable.

In the Rajshahye Division dacoities increased from 113 to 135. In 38 cases only were convictions obtained, and of 652 persons brought to trial, 285 only were convicted. The results are most unsatisfactory in the Moorshedabad and Dinagepore districts. The prevalence of the crime in the former district was noticed in the report for 1873, and special measures were adopted to check its growth. With this view six experimental outposts were established; but the Lieutenant-Governor observes that it is as yet impossible to judge of the effects, as these outposts were not established until July and August, and when upwards of 40 cases had occurred. In Rungpore and Pubna there was a decrease of thirteen and six cases respectively.

In the Dacca Division dacoities have decreased from 17 to 12, but in two cases only were convictions obtained. The Commissioner, however, concludes that but little blame attaches to the police, as, with two exceptions, the dacoities were committed on the rivers, and such cases are most difficult to detect. Though something may no doubt be said for this conclusion, the Lieutenant-Governor cannot accept it. Better arrangements must be made for patrolling the rivers in boats; the habits of the boatmen, fishermen, and other classes who live much on the rivers must be observed, and the bad characters, or the suspected members of gangs, among them must be brought to account.

In the Bhagulpore Division dacoities have increased from 20 to 38. In eight cases only were convictions obtained, and of 225 persons brought to trial, 36 only were convicted. Of the total number of cases, 30 occurred in the Purneah district alone, and of 202 persons brought to trial only 34 were convicted. The explanation given for these results is not satisfactory. Special measures have been taken to repress the prevalence of the crime in this district, but these did not come into operation till the latter half of the year. So far, however, as can yet be judged, they have been attended with success.

In the Patna Division cases of dacoity have fallen from 45 to 38. The results are more favorable than in the Bhagulpore and Rajshahye Divisions, the number of cases in which convictions were obtained being 16, and of 240 persons brought to trial 102 were convicted; but the Lieutenant-Governor concurs with the Commissioner in considering that the results are far from satisfactory.

In the Chota Nagpore Division dacoities increased from 34 to 45, and these occurred chiefly in the Hazareebagh and Manbhoom districts. In six cases only were convictions obtained, and of 124 persons brought to trial 20 only were convicted. The results are unsatisfactory, and especially so in Manbhoom. Of 15 true cases in this district only one was detected, and of 48 persons brought to trial only two were convicted. Credit is due to the Lohardugga police for the clever capture made by them of a gang of dacoits who had committed no less than five dacoities in the Palamow sub-division.

In the Orissa and Chittagong Divisions only one and four dacoities respectively were reported.

The large number of these heinous offences, and the general inability of the police to deal successfully with this crime, as above noticed, are matters which demand the serious consideration of the Inspector-General. The increase of dacoity cases from 356 in 1873 to 465 in 1874 is quite the most serious circumstance in this annual report. Doubtless much of this crime is of a comparatively mild character; some of the increase, too, is due to the famine in some districts, or to the scarcity in others. So far, and so far only, is the Lieutenant-Governor willing to accept the palliation offered for so unsatisfactory a result. On the other hand, he must warn all police officers that he believes the greater part of this crime to be preventible, and that, wherever it rears its head, there must be some fault on the part of the Magistrate and the District Superintendent. The continued prevalence of such a crime will not be tolerated in any district, as it will be taken to indicate a want of the first qualities which ought to distinguish the character of a police officer. The real dacoities are committed by professional criminals who are known, or whose existence is certainly ascertainable, and who belong to gangs which are traceable on enquiry. These men will sooner or later be found and caught if the Magistrate and the District Superintendent address themselves to the task with a resolve not to be baffled.

23. In the present report the crime of robbery has afforded little matter for comment. The figures closely follow those of the previous year, the number of true cases having been 255, against 253; the number of cases detected 80, against 75; the number of persons punished 170, against 146. The amount of property plundered was Rs. 10,250, against Rs. 8,331.

24. The transfer of simple hurt from the list of non-cognisable to that of cognisable offences has had the effect of more than doubling the number of crimes which in 1873 appeared under Class IV, "Minor offences against the person." If these are deducted, a decrease is shown of 756 cases as compared with 1873. Of the total number a very large proportion consists of cases of wrongful restraint and confinement, and, as in the preceding year, these have chiefly occurred in the Dacca and Rajshahye Divisions. The very large proportion of charges under these heads which were struck off as false is especially noticeable in the neighbouring districts of Purneah, Dinagepore, and Rungpore, and in Backergunge and Mymensingh.

25. In considering Class V, comprising minor offences against property, it is convenient to include serial Nos. 35 and 36 of Class III, that is, the graver forms of house-trespass and house-breaking. Counting these, but excluding false cases, the total number of offences was 69,948 in the past year, against 59,269 in 1873 and 53,996 in 1872. The number of cases detected increased from 11,514 in the year last mentioned to 12,636 in 1873, and 17,508 in 1874. The Lieutenant-Governor agrees with Mr. Hankey in considering that the results of the working of the police in these cases were more satisfactory than in the previous two years. The great increase observable under this head is chiefly attributable to cases of theft and lurking house-trespass. In cases of house-trespass and house-breaking the results of police inquiry were, as usual, very unsuccessful. In cases of ordinary theft the police have generally succeeded in obtaining convictions in a larger proportion of cases than during the previous year. The increase of such cases is specially marked in those divisions and districts in which want prevailed, and has been ascribed to this cause. Taking both the abovenamed crimes together, the number of cases reported in the Patna Division was 20,321, against 16,304 in 1873, and in the Bhagulpore Division 8,082, against 6,413. At the same time the "cases convicted" in these divisions, respectively, amounted to 3,616 and 1,574, against 1,908 and 994 in the previous year. In a year of scarcity, those results were to have been expected.

26. Cattle-theft is a crime which appears to have increased largely during the past year, and the Lieutenant-Governor is of opinion that this result cannot fairly be attributed to better reporting. There is, he fears, a real increase, due in some degree to criminal organization. The exigencies of the growing demand for hides do doubtless afford some temptation, and cattle are sometimes systematically poisoned for the sake of their hides. In the Patna

Division the increase amounted to 229 cases; in the Bhagulpore Division to 154. In the Rajshahye Division, where a steady increase is also observable, the result is attributed to an increase in the hide trade. These circumstances cause much mischief and scandal, and the Lieutenant-Governor believes that if the attention of District Superintendents shall be strenously directed to the subject, some means of prevention will be found. He will hold these officers responsible either to effect such prevention, or to show that they have done all that was possible in this direction without entire success.

27. Much of the crime falling under Class VI, "Other offences not specified," concerns the revenue laws. A very marked increase is observable in the cases under the salt laws, the number of offences having been 1,675 in the past, compared with 807 in the previous year. There was an increase, almost in a similar ratio, in the number of persons convicted. The case reported from Howrah, where an attempt was made to smuggle 1,000 maunds of salt, exemplifies the serious frauds to which the revenue is subject. Under the excise and opium laws a decrease in crime is observable, and the convictions are reported to have been satisfactory.

28. In successive years the importance of controlling the movements of bad characters in the several districts where crime was most frequent has been pointed out. The Lieutenant-Governor has, moreover, expressed himself as anxious that charges of bad character should, when possible, be tried on the spot, that is, in the neighbourhood of the defendant's dwelling. He is glad to observe that this procedure is receiving a trial, and that its results are favorably reported on. Increased attention is in most districts being given to the movements of bad characters, and with the best effects, notably in Midnapore, Purneah, and Rungpore. The Lieutenant-Governor hopes that Magistrates will note the remark of the Inspector-General, that it is not sufficient to increase the number of the names on the register, but that the most important thing is, after registration, to watch the proceedings of those who have been brought on the register. The Lieutenant-Governor believes that in the present circumstances of the country there is no single thing so conducive to good police administration as the watching of bad characters. In most places there are bad characters who are well known to the neighbourhood, and doubtless these are the persons who commit much of the crime which figures in the returns. In some places they are well looked after, and crime decreases in a tolerably exact proportion. In many places, however, they are inefficiently looked after, and crime proportionally flourishes. The Lieutenant-Governor would warn all District Superintendents that they will be expected to show fully the measures adopted for the surveillance of bad characters.

29. The Lieutenant-Governor observes with regret the large increase which is reported to have occurred in offences affecting the safety of travellers by rail. This is specially marked in cases of theft of spikes and fencing. Magistrates have already been warned against dealing with such offences leniently. The difficulty, however, is to detect the offenders, and there is much reason to fear that the impunity they have hitherto enjoyed will not favor a decrease in crime. Out of 59 cases of theft of the materials abovementioned, in 22 cases only were convictions obtained. Sir Richard Temple is doubtful how far any effective system of patrol could be organized, but if the Assistant Inspector-General has any specific proposals to make on the subject they should be separately submitted.

30. The total number of non-cognisable cases instituted during the year, whether by complaint or by the action of the Magistrates, was 92,225, against 104,742 in 1873. Process was issued in 70,881 cases, compared with 85,673 in the previous year. The number of cases in which the police were employed to investigate was 6,997, against 6,228 in 1873. Of the 75,529 defendants who appeared in court, 8,426 were discharged, 23,848 were acquitted, and 41,931 were convicted.

31. Against the decrease in crime indicated by these figures must be placed the increase in cognisable cases, caused by the transfer to that head of the offences of simple hurt and mischief. Omitting these, the ratio of convictions to acquittals considerably improved during the past year. This, the Inspector-General thinks, shows that the magistracy have exercised a better discretion in the use of their powers, and have been more careful in the matter

of issuing process. Notwithstanding the decrease in the number of offences, there was a slight increase in the number of cases in which the police were employed to make inquiry. This is hardly satisfactory. The Lieutenant-Governor observes, however, that steps have been taken by some Commissioners to ensure the exercise of more discretion in this matter in future. The attention of the Magistrate of Midnapore should particularly be directed to the matter.

32. As regards professional criminals, the present report adds little to what we already know. Allusion is made to the irreclaimable habits of the Mughya domes. It is under contemplation by the Lieutenant-Governor to take special measures with a view to reclaim this tribe, if possible, to habits of honest industry. Similar steps will also be adopted for the control of the Bedyas, a tribe who are reported to have been driven out of Jessore into Nuddea by the strict surveillance which their predatory habits have rendered necessary.

33. In concluding his report, Mr. Hankey condenses the remarks of the local officers on the general character of the police in the several districts. These are generally favorable. In a few districts, as in Purneah, Shahabad, and Moorshedabad, their shortcomings have been conspicuous, but in most districts there is no doubt that the tone of the force is improving. In Gya the police have not hitherto borne a good reputation for detective ability.

34. The Lieutenant-Governor observes what is stated by Mr. Hankey in his 229th paragraph in regard to the numerical insufficiency of the police to discharge their duties efficiently. In cases where good cause can be shown for strengthening the force, the question will be considered on separate representations, so far as financial considerations may permit. It must be remembered, however, that much may be done to increase the efficiency of the existing force by judicious distribution, as well as by revising the allotments made to the several districts as occasion may require, and also by sparing the police any miscellaneous duty which can reasonably be avoided.

35. The thanks of Government are due to Mr. Hankey for the full and interesting report submitted by him. The Lieutenant-Governor wishes that he could give unqualified commendation to the efforts of the police during 1874; but this is impossible in the face of the increase of dacoity and of cattle theft, the defective surveillance of bad characters in many places, and the proved mismanagement in several districts. Though the names of those officers who have been in fault are well remembered by the Lieutenant-Governor, he will refrain from mentioning them. He deems it but right, however, to declare his high satisfaction with Mr. Macaulay, Major Gordon, Captain Skinner, and Colonel Knyvett, among the long list of officers who have done well.

36. The Lieutenant-Governor has been at some pains to learn the general estimation in which the police is held by the natives of these provinces. He is disappointed at finding that this estimation is not so favorable as might have been expected in many quarters. In many sections of public opinion, the police is more complained of than perhaps any other institution in the country. While making every allowance for difficulties in this respect, the Lieutenant-Governor would urge all Magistrates and all superior police officers to strive to render the force comparatively pure and popular, and free from malpractices. If they will patiently and judiciously enquire among the people into the general character borne by the force, and attend to every instance where such character is reasonably impeached, very much good may be effected. The Lieutenant-Governor is well aware that one main difficulty with which our officers have to contend is the inferiority of the pay and status of the sub-inspectors of various grades as compared with the important work they have to do. The most conspicuous need in the present police, indeed, is the raising of the status of the lower grades of the native officers. The remedy here is difficult for financial reasons, among other, but the Lieutenant-Governor will try to compass it, if possible. On the other hand, the Lieutenant-Governor will not condemn the police force inconsiderately, as he well knows that there is no department in which it is more difficult to give satisfaction. And on the whole, Sir Richard Temple deems it just to the Police Department, and also to Colonel Pughe and other officers who have ably supervised it, to record the following qualified remarks in its favor.

37. It was understood from the first that the regular organization of the police, as prescribed by Act V of 1861, ought to be allowed a trial extending over at least a certain number of years. This organization has now had a twelve years' trial, and we ought to be able to say whether it has failed or succeeded. So far as the Lieutenant-Governor can learn, in Bengal it has certainly not failed. It has succeeded to some extent; but that extent has not been so great as might reasonably have been expected. It has effected some considerable improvement, though by no means all the improvement which its framers probably anticipated. It has ensured the undivided attention of a trained body of officers in a department where their activity is peculiarly needed. It has effectually made the police quite separate from the magisterial and the district establishments, thus precluding that combination of one set of employés with the other—those wheels within wheels of misconduct which, in former days, used to baffle investigations, and in this respect it has introduced a marked change for the better. It has greatly raised the character and status of the superior native officers of the force, and has to that extent checked malpractices and corruption. Though it has not prevented such evil things in the lower branches of the force, and has not done so much for the character and status of the petty officers and the constables, still even there it has effected some good, and has, at all events, substituted discipline for indiscipline. It has had a large and creditable share in the improved detection and repression of crime, which has been obtained of late years in Bengal. But it has failed to eradicate altogether some of those grievous faults, such as fabrication of evidence, occasional maltreatment of arrested persons, prisoners, and the getting up of false cases on a large scale. Though it has not won the entire confidence of the natives, and though its shortcomings are complained of by them, still they generally seem to regard it as a step in the right direction, and would regard any retrogression from its principles as a real misfortune.

By order of the Lieutenant-Governor of Bengal,

R. L. MANGLES,

Offg. Secy. to the Govt. of Bengal.

RESOLUTION ON THE REPORT ON THE ADMINISTRATION OF THE REGISTRATION DEPARTMENT IN THE LOWER PROVINCES OF BENGAL DURING THE YEAR 1874-75.

REGISTRATION.

Calcutta, the 11th November 1875.

READ—

The Report on the administration of the Registration Department in the Lower Provinces of Bengal during the year 1874-75.

Read again—

The Report for the previous year, with the orders of Government passed thereon.

DURING the greater part of the past year Mr. Bignold retained charge of the Registration Department. In January last, however, Mr. Beverley resumed his appointment as Inspector-General, and continued to hold it till after the close of the year. The present report has been prepared by Mr. P. Hurley, who, throughout the year, held the office of Inspector of Registration Offices, but, after its close, succeeded temporarily to Mr. Beverley's appointment. The report has evidently been carefully drawn up, and gives much interesting information regarding the working of the department.

2. In reviewing the report for 1873-74, the Lieutenant-Governor remarked on the great development of the operations of the department, owing to the extension of rural offices, and on the great increase in the number of registrations effected in consequence. He is pleased to observe from the present report that in these matters the results of the past year bear very favorable comparison with its predecessor. Forty-eight rural offices were opened in the interior, bringing the whole number up to 120, and since the close of the year 23 additional offices have been added to the list. An unprecedented increase has at the same time taken place in the number of registrations effected. These

amounted to 423,873, against 324,352 in the previous year. Contrasting the results with those obtained four years previously, the great increase in the operations of the department is still more marked, and that notably in the tracts for which rural offices have now been established, as shown by the following figures:—

	Number of registrations effected in 1870-71.	Numbers of registrations effected in 1874-75.	Increase
Rural areas	98,856	208,880	110,024
Non-rural areas	139,439	214,993	75,554

3. The Lieutenant-Governor considers that these results are extremely gratifying, and that they afford every inducement to extend the system of establishing rural offices in the interior. It is clear that the people even in the rural areas are fully alive to the benefits of registration, and that, as additional rural offices have been opened out in each district, there has been a corresponding increase in the number of documents registered. The Lieutenant-Governor will be glad to receive any well-considered applications for the opening of more registration offices in the interior of the districts. The extent to which advantage is taken of the facilities for registration afforded in the several provinces under this Government is shown in the following table:—

Provinces.	Number of offices.	Number of registrations.	Percentage of registration on the whole.	Population.	Number of registrations per 1,000 of population.	Percentage of increase of registration over previous year.
Bengal	168	341,914	80·7	34,207,735	10·	39·6
Behar	59	65,967	15·5	19,736,101	3·3	8·1
Chota Nagpore	10	9,345	2·2	3,419,591	2·7	2·3
Orissa	9	6,647	1·6	3,034,690	2·1	—13·6

These figures indicate that while much has been done in Bengal to meet the convenience of the people and to extend the usefulness of the department, much yet remains to be done in the other provinces, and notably in Orissa, where a considerable decline is observable in the number of registrations effected. The Commissioner of Orissa and the Inspector-General will be requested to report separately on the causes of this decline, inasmuch as, in the absence of explanation, the presumption must be adverse to the character of the department for efficiency in that particular province.

4. *Establishments.*—The number of offices of all kinds under the control of the Inspector-General of Registration at the close of the year was 246, as against 221 at the end of 1873-74, thus—

	1873-74.	1874-75.
District offices in charge of salaried sub-registrars, including one rural officer	23	23
District offices in charge of *ex-officio* sub-registrars, including one rural officer	27	19
Sub-divisional offices	86	72
Special offices at sub-divisions	9	11
Rural offices in the interior	75	120
Calcutta registry office	1	1
Total ...	221	246

The figures for 1873-74, it is to be observed, include 16 offices in districts now transferred to the Chief Commissionership of Assam, which are excluded from the figures for the past year. The true increase in the number of offices in the Lower Provinces during the year would therefore seem to be 41. The extent to which the number of rural offices has been increased has already formed the subject of remark; they now form more than one-half of the whole number of offices. At sub-divisions these offices are gradually supplanting the regular offices; and in one instance, at Julpigoree, the experiment has been tried of opening a rural office at the district head-quarters.

5. In contrasting as above the number of registrations effected in the past compared with the previous year, all the districts transferred to Assam, except Sylhet, were excluded. Excluding this district also from the calculation, the nett increase in the number of documents registered was 101,492, as shown in the margin. The total percentage of increase was thus 31·4 per cent., as compared with 17·66 per cent. in the previous year.

Registrations effected in 1874-75 ...	421,364
Ditto ditto in 1873-74 ...	319,872
Nett increase ...	101,492

6. In the following statement the increase in the past compared with the previous year of registration, as regards the several classes of documents, is shown:—

Registrations affecting Immovable Property.

	1873-74.	1874-75.
A.—Compulsory—Instruments of gift	567	573
Instruments of sale of value of Rs. 100 and upwards	31,008	31,729
Ditto of mortgage of value of Rs. 100 and upwards	28,325	33,519
Other instruments under Section 17, clauses 2 and 3 ..	259	292
Perpetual leases	66,386	100,325
Other compulsory leases	75,139	83,902
Total ...	201,684	250,340
B.—Optional.—Instruments of sale of less than Rs. 100 in value	53,868	65,526
Instruments of mortgage of less than Rs. 100 in value	15,688	23,971
Exempted leases	1,762	2,223
Awards	23	18
Miscellaneous documents	6,832	7,012
Certified copies of decrees	188	220
Total ...	78,361	98,970

Registrations affecting Movable Property.

	1873-74.	1874-75.
Instruments of sale	2,610	2,656
Obligations for payment of money	29,349	57,205
Other documents	10,986	13,281
Total ...	42,945	73,142
Add total registrations affecting immovable property	280,045	349,310
Wills registered	1,317	1,378
Authorities to adopt	45	43
Grand total ...	324,352	423,873

With a few exceptions, of which Cuttack, Sylhet, and Chumparun are the only important ones, the great increase observable from the above figures is shared in by all districts; but the 24-Pĕrgunnahs, with an increase of 6,603 documents, Chittagong, with an increase of 10,909, and Jessore, with an increase of 26,709 documents, are by far the most conspicuous as contributing to the general result. As pointed out by the Officiating Inspector-General, Jessore has indeed far outstript all other districts in the progressive development of registration. The deeds registered there last year amounted to 50,573, against 23,864 in the previous year. This result is in a great measure accounted for by the fact that in the past year no less than ten rural offices were opened in the district, while in 1873-74 there was but one such office. In a less degree, the Officiating Inspector-General concurs with the District Registrar in assigning the high price of food-grains in parts of the district as the cause of the increase of transactions.

7. From the table given above, it is to be observed that as regards the classes of documents registered, the increase in the transactions of the year was greatest under the heads of perpetual and other leases, the registration of which is compulsory, of sales for small amounts, and of mortgages and obligations for the payment of money.

8. As regards perpetual leases, it is observed that the system of sub-infeudation, which of late years has been particularly noticeable in the littoral districts, though still confined to Eastern Bengal, has received a great extension during the year. From special enquiries made by the Officiating Inspector-General, it appears that in Jessore, Chittagong, Backergunge, and Noakhally actual cultivators seldom obtain the leases in question, which are generally granted to middlemen with the object not unfrequently of obtaining an enhancement of rent indirectly through them. The Lieutenant-Governor must observe that the growth of this practice in Central Bengal would be a matter

for regret. The attention of the Divisional Commissioners will be separately drawn to the subject. As regards leases other than perpetual ones, the registration of which is compulsory, little variation is observable in the figures for Behar for the past two years, except as regards Monghyr and Bhagulpore, where a considerable increase is observable, and Chumparun, where on the contrary there has been a decrease. In Bengal there was a decrease in the districts of Midnapore, Pubna, Backergunge, and Chittagong, but this was more than met by an increase in Jessore, Rajshahye, Dacca, Mymensingh, and Tipperah.

9. In view of the late scarcity it was to have been expected that there would be a large increase in the number of sales, mortgages, and obligations for small amounts, as the poorer classes chiefly would be affected by the high price of grain. This the returns show to have happened. Sales for large amounts during the past year but little exceeded on the whole the number in the previous year, while in certain districts, and notably in several of those where the scarcity was most felt, there was a considerable diminution in the number of such transactions. As regards mortgages of large amounts, the increase on the whole amounts to some 5,000 deeds. In the distressed districts, however, results did not vary materially from those of the previous year, the chief districts where the increase occurred being Burdwan, Midnapore, Nuddea, and Moorshedabad. As regards sales for small amounts, there was an increase of over 1,000 documents in each of the districts of Burdwan, Midnapore, and the 24-Pergunnahs, while the rest of the increase of 12,000 documents observable on the whole was pretty generally distributed throughout the remaining districts.

10. As regards mortgages for small amounts, the increase on the whole was a little over 8,000 documents. The chief districts in which this increase occurred were Burdwan, Beerbhoom, Midnapore, the 24-Pergunnahs, and Chittagong. In the Behar districts there was no material variation from the results of the previous year. As regards obligations for the repayment of money, however, there was an increase of over 100 per cent. in Bhagulpore, and of some 80 per cent in Tirhoot. On the whole the increase in the number of documents of the kind registered was nearly 28.000. The greater part of this increase occurred in the district of Jessore, the number of such registrations there having risen from 6,068 in 1873-74 to 22,498 in the past year. The other districts, where a large increase is observable, are the 24-Pergunnahs and Nuddea.

11. The total amount represented by the bonds registered in the past year was Rs. 1,22,32,498, against Rs. 1,02,74,618 in the previous year. In some of the district returns great variations are observable, chiefly in the value of bonds for large amounts. Thus in Moorshedabad there is a decrease of some four lakhs and in Patna of some five lakhs in the value of bonds for more than Rs. 5,000. On the other hand, there is an increase of over 15 lakhs as regards bonds of the same class registered in Chumparun. No explanation of these variations has been given. This explanation will be separately called for. It must be understood by the local officers that annual reports are prepared not only for the record of facts, but also for the ascertainment of the causes, so that the Government may see whether any measure of improvement is called for.

12. The total receipts of the Registration Department during the year are stated to have been Rs. 5,52,325, against which is to be placed a gross expenditure (including printing charges, stationery, &c.) of Rs. 4,12,450, leaving a surplus of Rs. 1,39,875. From the returns it does not appear whether building charges incurred in the Public Works Department have been debited against the receipts or not. In future the amount of such charges should always be stated.

13. In reviewing the report for 1873-74, the Lieutenant-Governor pressed upon the attention of the Inspector-General the necessity for a strict supervision of the many rural offices which had been established. It is now reported that the total number of inspections held throughout the year was 302, a number far in excess of those for previous years, but still in Mr. Hurley's opinion inadequate for the control of all offices. Now that a second Inspector of Registration has been placed at the disposal of the Inspector-General, the

Lieutenant-Governor trusts that no difficulty will be experienced in effectually carrying out the work of supervision.

14. The Lieutenant-Governor is aware of the necessity which exists for improving the buildings occupied by the Registration Department in many districts. Hitherto financial difficulties have stood in the way of doing much which was desirable. As funds, however, are now available, the Lieutenant-Governor trusts to be able to provide during the ensuing year for the execution of the works which are of the most pressing necessity.

15. The question of the length of time taken to complete registration in the several offices is one which should have the Inspector-General's close attention, and should form a matter for investigation by inspecting officers. The Lieutenant-Governor does not think that it would be possible to lay down any hard-and-fast rule on the subject, but he thinks that where habitual delay in completing documents is observable in any office, strict explanations should be demanded.

16. The Lieutenant-Governor observes that no mention is made in the report of the progress of the experiment, to which he attaches much importance, of employing printed forms for the registration of agricultural leases and bonds of small amount. In the next annual report he will expect to find careful and detailed mention of this subject. Under the instructions issued, this experiment is to be tried in a few selected offices where the levy of fees at reduced rates has been authorized in the case of those using the printed forms. The arrangements made probably came into effect too late in the year to admit of any opinion being formed as to the success of the scheme. The Lieutenant-Governor, trusts, however, that in the current year every attention will be given to it, and that the next report will contain full information as to the results obtained.

17. The points in which the present registration law is reported by district officers to be defective are not such, in the opinion of the Lieutenant-Governor, as to require any immediate action. They will be noted for consideration in case the question of amending the law should be taken up.

18. The Lieutenant-Governor notices with pleasure the favorable testimony borne to the conduct of certain officers mentioned in the 31st paragraph of the report, and he is glad again to have to record his satisfaction with the manner in which the department has been administered throughout the year by the several officers who have had charge of it. The Lieutenant-Governor's thanks are due to Mr. Hurley for his careful report.

By order of the Lieutenant-Governor of Bengal,
R. L. MANGLES,
Offg. Secy. to the Govt. of Bengal.

RESOLUTION ON THE PROGRESS REPORT OF FOREST ADMINISTRATION IN BENGAL FOR THE YEAR 1874-75.

FINANCIAL DEPARTMENT.—FORESTS.

Calcutta, the 10th November 1875.

READ—

The Progress Report of Forest Administration in Bengal for the year 1874-75.

THE Report shows that considerable progress was made during the year in the selection and formation of Government forests. At the beginning of the year, owing to the separation of Assam from Bengal, the Bengal Forest Department had been reduced to two divisions, Cooch Behar and Chittagong, and in the latter of these no forest reserves had been formed. The entire reserved area amounted to only 120 square miles in the Cooch Behar division, of which 106 square miles were situated in Darjeeling, and 14 in Julpigoree.

2. The cessation of the famine enabled the Lieutenant-Governor to devote more attention to the development of the Forest Department than he had previously been able to give to the subject, and his efforts for its improvement were effectively seconded by the Conservator and the subordinate officers of the department. The result has been that at the close of the year there

were five forest divisions, Darjeeling, Julpigoree, Palamow, the Sunderbuns, and Chittagong; and two more are in course of formation, viz Sarunda and the Sonthal Pergunnahs. Additions, amounting to 1,347 square miles, were made during the year to the reserved area, bringing up the total to 1,467 square miles. Of these additions, 115 square miles were in Julpigoree, 885 square miles in the Sunderbuns, and 347 square miles in Chittagong. Besides these, 151 square miles of forests in Palamow have been selected as reserves, but were not gazetted as such during the year.

3. No addition was made during the year to the area of the Darjeeling division, the reserved forests remaining as before at 75 square miles in the hill tract, and 31 square miles in the Terai. During the year the Sukna forests, covering an area of 6,902 acres, have been examined and valued. There were still about 15,000 acres unexplored, and these will be examined during the present year. The selection of reserves in the Dumsong sub-district of this division was also commenced during the year, and 40 square miles are ready to be gazetted.

4. In the Julpigoree division two further reserves have been formed, one of five square miles, adjoining the Muraghat sâl forest, and the other of 110 square miles, forming the Buxa plain reserve. The total area of reserves in this division now amounts to 82,511 acres, or 129 square miles. The addition to the Muraghat sâl forest consists chiefly of savannah land, which was included principally with the object of protecting the forest against fires by establishing a river boundary on three sides of it. The Muraghat forest now contains 171,590 sâl trees, principally seedlings and saplings. It is not intended that any cuttings of growing trees shall be made for several years to come, and in the meantime the forest will be protected against fire, grazing, and cultivation.

5. The Buxa plain reserve comprises a tract of almost level country, about 10 miles in broadth by 10½ in length. It includes 74 square miles of sâl forest, six square miles of khari and sissoo, 28 square miles of savannah, and two of cultivated land. The sâl forest is stated by the Conservator to be among the very best in Bengal, the trees being of a fine shape, and attaining large dimensions. Five blocks have been formed for working purposes, and an outline of the working plan for the next eight years is appended to the Report. It is anticipated that the forest will yield at once an annual surplus of Rs. 20,000, which will be greatly increased hereafter.

6. It has been already stated that in the Palamow division the forests, though selected and examined, were not gazetted as reserves during the year. A detailed description and a working plan will appear in next year's Report. The valuation surveys show that the proportion of trees fit for cutting is small, and that the forests will require rest.

7. The formation of a forest reserve in the Sunderbuns was one of the most important operations of the year. The area selected is in the Jessore district, and contains 885 square miles. The most valuable tree in this tract is the soondree *(Heritiera littoralis)*, which is largely used both for boat building and for many purposes of domestic architecture. Although the tree is of rapid growth, the best descriptions have for many years been cut down in so reckless a manner that the western parts of the Sunderbuns have already been exhausted to a large extent, and complaints are made that soondree logs of good quality are becoming scarce in the market. In the reserved tract it is intended that no soondree trees of less girth than three cubits shall be permitted to be cut, and it is hoped that by this means a perennial supply of this valuable timber will be secured. Trees of three cubits girth and upwards will be allowed to be cut on payment of half an anna per maund for the timber, and firewood and other forest produce will be charged for at half the above rate.

8. Since the close of the year it has been found necessary, for the better protection of the soondree forest, to reserve a further area, extending to the line of the sea-coast. This additional tract, however, will be kept as a firewood reserve, in which timber of all kinds may be cut for fuel on payment of the above rate of three pies per maund. It is the wish of the Lieutenant-Governor that in this area every facility should be afforded to the public consistent with the maintenance of future reproduction.

9. The reserved area in the Sunderbuns will, it is expected, yield a considerable revenue; but the object of Government in forming the reserve has not been so much the realization of profit as the preservation, for the public benefit, of a valuable property which was being recklessly destroyed, and which ministered to needs which could not well be supplied from any other quarter. The tract has for the present been placed under the charge of an Assistant Conservator with an establishment of Rs. 430 per month, and four pay-stations have been sanctioned for the collection of moneys due for forest produce.

10. In the Chittagong division, which previously contained only open forests, two reserves were gazetted during the year, the Myanee timber reserve of 339 square miles, and the Kurnafoolee plantation reserve of 8 square miles. The most valuable trees in the Myanee forest are the gurjun and the jarul, but both of these kinds have suffered much from indiscriminate cutting, and are now comparatively scarce. The Kurnafoolee reserve will be planted with teak, jarul, and toon.

11. The Assistant Conservator of Forests in Chittagong has hitherto been under the orders of the Commissioner, who was *ex-officio* Conservator of Forests in the Regulation Districts and Hill Tracts. The formation of reserved areas has rendered it necessary to bring the forests under more systematic management, and the forest officers will in future be under the orders of the Conservator of Forests, Bengal. But besides the reserved areas, in which no jooming or cultivation will be allowed, and which will be entirely under the management of the Forest Department, there will be a class of "district forests," managed by the Deputy Commissioner of the Hill Tracts, and from these forests the people will be permitted to supply themselves with forest produce for their domestic requirements. A proposal is also under consideration to introduce an Act to remove some difficulties in the collection of tolls on forest produce on the Chittagong rivers.

12. On the whole, it may be said that in the Chittagong Division a commencement of forest conservancy, which promises well for the future, has been made during the year. The practice of jooming is one which it is necessary to discourage, but which cannot be at once prohibited; and the people of the Hill Tracts, who have long been accustomed to a free use of forest produce, would feel it a hardship to be deprived of their former privileges. It has been the object of the Government to frame regulations which shall prevent the wasteful destruction of valuable timber, while avoiding all unnecessary interference with prescriptive rights; and it is believed that this result will be attained by the rules which have been sanctioned.

13. The yield of the forests is noticed at length in the 5th section of the Report. The accounts have been cleared by writing off from the books the timber not actually lying in the sale depôts. In the Darjeeling division 12,704 sleepers were cut and collected for the Northern Bengal State Railway: and a sum of Rs. 18,752 was realized for timber (principally sâl) removed from the forests by private parties. In the Julpigoree division 1,598 pieces of timber were brought to the depôt, and about half of these were disposed of, partly by auction, and partly by private sale. Rs. 5,973 were realized in this division for timber removed by private parties. The stock in hand in both divisions at the close of the year amounted to 16,698 pieces.

14. In the present condition of the department, it is a matter of secondary importance that the operations should be carried on at a profit; but it is nevertheless satisfactory to find that the revenue of the past year considerably exceeded the expenditure. The budget estimate provided for a surplus of Rs. 13,948; but the actual receipts exceeded the estimate by Rs. 64,114, while the expenditure was Rs. 9,168 below the estimate. The total value of the year's transactions was Rs. 1,91,683, and the operations were conducted at a cost of Rs. 1,09,349, thus showing a cash surplus of Rs. 88,334, to which is to be added the difference (Rs. 10,113) between the value of the stock in hand at the commencement and at the close of the year, making the net profit of the year Rs. 92,647. This surplus was obtained entirely in the Darjeeling and Chittagong divisions: in Palamow and the Sunderbuns no revenue has as yet been collected; and in Julpigoree there was a small deficit during the year, though a surplus is expected next year.

15. The Lieutenant-Governor has much pleasure in recognizing the earnest, able, and effective supervision which the Conservator, Dr. Schlich, has given to the Forest Department during the year. He is also glad to observe that the services of the subordinate officers of the department are favourably noticed by the Conservator.

By order of the Lieutenant-Governor of Bengal,

H. J. REYNOLDS,

Offg. Secretary to the Govt. of Bengal.

RESOLUTION ON THE ANNUAL REPORT OF THE SUPERINTENDENT OF EMIGRATION ON THE TRANSPORT OF EMIGRANTS TO THE LABOR DISTRICTS OF ASSAM, CACHAR, AND SYLHET, FOR THE YEAR 1874-75.

EMIGRATION.

Darjeeling, the 10th October 1875.

READ—

The Annual Report of the Superintendent of Emigration on the transport of emigrants to the Labor Districts of Assam, Cachar, and Sylhet, for the year 1874-75.

Read again—

The Report of the previous year, together with the Government Resolution thereon, and the orders of the Right Hon'ble the Secretary of State in connection therewith.

THE most remarkable feature in the report of the Superintendent of Emigration for the year 1873-74 was the great increase in the number of emigrants despatched to the tea districts. This was in part ascribed to the pressure induced by the famine in those districts from which the laborers are recruited, and to advantage being taken of the opportunity to push on recruiting with greater energy. As the effects of the scarcity disappeared in the course of the year under review, the flow of emigration appears somewhat to have abated. This result is attributed by Dr. Grant not to any decrease in the demand for laborers in the tea districts, for recruiting operations have been continuously and vigorously carried on, but to an increasing difficulty in finding persons willing to emigrate. The rates of wages and general terms of service offered to intending emigrants were precisely the same as those of 1873-74. Considering the large indents which are now yearly made for laborers by the several British and foreign colonies, and by British Burma, the recruiters for the tea districts have considerable competition to encounter, and terms will probably have to be raised so as to ensure the necessary supply.

2. To meet the increasing difficulty in the recruitment of labor, an increase in the number of agents employed would be expected, and this the report shows has taken place. The number of contractors licensed throughout the year was ten, as compared with seven in the previous year: while the number of recruiting licenses granted was no less than 472, as compared with 284 in the previous year. Notwithstanding this large increase in the number of recruiters employed, it is satisfactory to observe that it was found necessary to cancel but four licenses, against three cancelled in 1873-74.

3. The number of laborers admitted into the recruiting depôts in Calcutta during the year was 14,030, against 15,006 in 1873-74. Of these, 13,360 are said to have been passed as fit for labor, or as fit to accompany their friends: while 444 were finally rejected, and 176 were retained for medical care and treatment. The total number of deaths in depôts was 75, of which 18 were due to cholera. The percentage of mortality was thus 0·53, against 0·41 in the previous year.

4. While the information given regarding these depôts is a little fuller than that contained in the previous report, it is as yet insufficient to enable Government to arrive at a distinct conclusion as to the benefit derived from the rule enforcing a visit to Calcutta as regards contractors' coolies and coolies recruited by garden-sirdars in large batches. Similarly, the information given regarding the working of the depôts at Goalundo is insufficient. The Lieutenant-Governor observes that it is stated that of the coolies recruited by

garden-sirdars who proceeded to Assam, 4,193 passed through depôts. All these cannot, according to the figures given, have passed through the Calcutta depôts. It is to be inferred, therefore, that some of them belonged to small batches who visited voluntarily the Goalundo depôts only. How many coolies of each class passed through these depôts, and what the average period of their detention at Goalundo was, is nowhere stated. The ratio of deaths to arrivals at Goalundo is stated to have been 0·97 in 1874-75, against 0·51 in the previous year. The reason assigned for this increase is the fact that an increased number of sirdaree emigrants was passed through the contractors' depôts, and that towards the close of the year a rule was passed enforcing medical observation in the case of such emigrants; the result being the detection of a high rate of mortality.

5. The fluctuations to which the transport of labor to the tea districts has been subject during the past three years is shown in the following table :—

	To Assam.	To Cachar and Sylhet.	Total.
1872-73	8,140	6,271	14,411
1873-74	15,351	10,460	25,811
1874-75	11,267	10,423	21,690

These figures, while they show a considerable decline in emigration in the past compared with the previous year, still indicate that in the course of three years a very substantial advance has been made and maintained. It is in the emigration of laborers to Assam only that any large decrease has occurred. As regards Sylhet and Cachar, the figures for the past two years are nearly the same, and indicate, as compared with the results for 1872-73, a substantial increase in emigration to these districts of over 66 per cent.

6. In 1873-74, the large preponderance observable on the whole on a comparison with previous years in the number of coolies recruited by contractors, as compared with those recruited by garden-sirdars, was reversed, and the proportion became as 100 of the former to 119 of the latter. In the past year this proportion has hardly been maintained, the falling off in the number of sirdaree coolies despatched having been considerably greater than that of the contractors' coolies. The exact figures are given in the following table :—

	Contractors' coolies despatched.	Garden-sirdars' coolies despatched.	Total.
1872-73	8,950	5,461	14,411
1873-74	11,792	14,091	25 811
1874-75	10,481	11,209	21,690

7. An examination of the figures in detail for the several districts discloses the fact that it is to the emigration to Sylhet and Cachar solely that the preponderance of sirdaree emigrants noted above is due. Of the emigrants who went to Assam, 6,442 were contractors' coolies, while 4,825 only were recruited by garden-sirdars. This result accords with the experience of previous years.

8. The proportion in which the despatches of coolies to the tea districts during the past two years were composed of "emigrants" and of their "dependents," including children and infants, was as follows :—

Districts to which despatched.	1873-74.		1874-75.	
	Emigrants.	Dependents.	Emigrants.	Dependents.
Assam	11,081	4,270	7,973	3,294
Cachar and Sylhet	7,551	2,909	7,187	3,236
Total .	18,632	7,179	15,160	6,530

From the above it will be observed that while in 1873-74 from 38 to 39 dependents were despatched with every hundred emigrants, in the past year the proportion rose to 41 per cent. among emigrants going to Assam, and to 45 per cent. among those going to Cachar and Sylhet Taking infants alone, the number despatched in the past year amounted only to 1,938, against 3,280 in the previous year.—the result being a decline in the proportion borne by them to emigrants as regards contractors' coolies from 19·2 per cent. to 11·7 per cent., and as regards sirdaree coolies, from 16 per cent. to 13·8 per cent.

While the proportion of infants sent to Assam was in 1873-74 slightly higher than that sent to Cachar and Sylhet, the figures being 18·2 per cent. and 16·6 per cent. respectively, in 1874-75 it was slightly lower, being only 12 against 13 per cent. As regards the proportion borne by males to females, the despatches to the tea districts continue to be very satisfactory, 82 women to every 100 men having been sent to Assam in the past year, and 84 women to every 100 men having similarly been sent to Cachar and Sylhet.

9. Of the 6,442 contractors' coolies who were sent to Assam during the year, the whole were embarked at Goalundo on steamers: and of the 4,825 sirdaree coolies who went to the same districts, 4,592 are said to have been similarly embarked. No information is obtainable as to the route taken by 233 sirdaree coolies who travelled independently under the provisions of the law which allows small batches to do so.

10. Of the 11,034 coolies despatched to Assam by steamer, 221 died on the journey from cholera, and 142 from other diseases, and the mortality from all causes was 2·12 per cent. among contractors' coolies, and 4·68 per cent. among sirdaree coolies. The figures for the previous year were 2·29 among the former class of coolies, and 3·57 among the latter class. The general average for the two years was 3 per cent. of deaths in 1873-74, and 3·29 in 1874-75. As there was little increase, or rather among sirdaree coolies a slight decrease, in the mortality from cholera, it is to other causes that the increased death-rate of the past year must be attributed. As to what these causes are we have yet no sufficient information. That overcrowding on board the vessels is not at fault may be inferred from the fact that in the past year, when the death-rate was high, the average number conveyed on each trip was 269, while in the previous year, when it was lower, the average number conveyed was 342.

11. Dr. Grant appears to think that were the maximum number of coolies allowed to travel together to be reduced from 500, at which it is at present fixed, to 300, or even to 150, some diminution in the death-rate might be effected. An examination of the returns, however, shows that it is not always among the largest batches that the greatest mortality occurs. The *Mirzapore* in April 1874 took up 511 souls, and though cholera occurred, as is usual in that month, the death-rate was only 1·76; while on the previous steamer, the *Benares*, which in the same month conveyed only 355 souls, the mortality was 3·28 per cent. Similarly, in February last there was a mortality of 7·54 per cent. on board the *Rajmehal*, conveying only 305 coolies; while in the following steamer, the *Progress*, which had 543 on board, the death-rate was only 1·47.

12. Similarly, an examination of the returns will show that the death-rate is not dependent on the length of the passage made. The average duration of each trip in the past year was 21 days, the maximum 29, and the minimum 12. True, the greatest mortality recorded occurred during the trips made in May 1874 by the *Rajmehal* and the *Punjab*, which lasted 25 and 28 days respectively; but in February last a mortality far above the average occurred on board the former steamer and on the *Madras*, though the runs made by them lasted only 18 and 16 days respectively.

13. Admitting all this, however, the Lieutenant-Governor is not without hope that by preventing undue delay in the passage up the Brahmaputra some good may be effected, and the Emigration Agent at Goalundo has been accordingly instructed to refuse the licenses to those steamers which prove to be unable to make the voyage in a reasonable time.

14. It was suggested by the Chief Commissioner of Assam that the exposure to the cold, while travelling up the river, might have something to do with the mortality among the coolies, and accordingly an extra supply of warm clothing and additional shelter on board the steamers were ordered to be provided during the cold weather months. As this rule came into force only towards the close of the year, sufficient experience had not, in the opinion of the Medical Inspector of Emigrants, been gained to enable him to pronounce on the effect it has had on the health of the coolies.

15. Similarly, it would be yet premature to pronounce upon the benefit which has accrued from the passing of the rule which the Lieutenant-Governor,

in reviewing the report of the previous year, expressed his determination to enforce, requiring sirdaree emigrants to remain for a certain number of days under medical observation before allowing them to embark on board the same steamer with other emigrants who had been subjected to such observation. This rule came into force only in January last, and the Superintendent of Emigration is therefore yet unable to give a decided opinion as to its working. The figures given by the Embarkation Agent at Goalundo, however, sufficiently prove that the mortality among independent batches of sirdaree emigrants has been very considerable, and that the rule will be beneficial if only in so far as it will necessitate proper care and shelter, and prompt medical assistance being afforded to them.

16. With a view further to avoid the evils attendant on a voyage up the Brahmaputra, and the contagion to which coolies travelling *vid* Calcutta are exposed, the important experiment was tried at the close of the year of opening a second emigration depôt at Doobree. The coolies, it was intended, should be marched from Rajmehal *vid* Maldah, Dinagepore, and Rungpore into the north-eastern part of the district of Goalpara, and should there be embarked under the supervision of the Assistant Commissioner stationed at Doobree. This experiment cannot receive its full development till the completion of the new emigration routes now under construction, and leading from the confines of Western Behar to the borders of Assam. Still a trial was made, and in March last 182 emigrants were despatched by this route with very satisfactory results. In the current year arrangements have been made for continuing the experiment, and the Lieutenant-Governor trusts that at its close the emigration authorities will be in a position to pronounce decidedly on its success or otherwise.

17. The question whether or not emigration to Assam should be restricted to certain months of the year in view of the frequent outbreaks of cholera which occur during the months from February to July has been more than once raised, but it has not yet been deemed advisable by the legislature to enforce such a rule. Its adoption would doubtless throw much difficulty in the way of recruitment, and disadvantages would attend the compressing into five or six months the work now distributed over twelve. Still the matter is one not to be lost sight of, and in case the measures now being taken to diminish the mortality on the voyage to Assam should fail, the Lieutenant-Governor will be prepared to re-open the question.

18. As regards the 6,384 coolies recruited by garden-sirdars for Cachar and Sylhet, no details of mortality whatever are given. It is possible that all these may have proceeded independently in batches of less than 20, and that the Superintendent of Emigration may therefore have had no means of tracing the history of their journey. The Lieutenant-Governor, however, observes that in the previous year details were given as regards those coolies who proceeded to Cachar, and he would therefore wish to be informed how it is that they were not obtainable for the past year.

19. Of the 4,039 coolies who were despatched to the above districts by contractors, 54 are said to have died from cholera, and 18 from other causes. The total mortality thus amounted to 1·77 per cent. only, against 2·28 per cent. among coolies of the same class in the previous year. This result would seem to be satisfactory.

20. From the statement appended to Dr. Grant's report, the Lieutenant-Governor observes that the Labor Transport Fund would seem to be in a solvent condition. Still the entries on the receipt side would seem to require some explanation. The Lieutenant-Governor does not understand what the sum of Rs. 3,114, entered as "capitation fees," represents, and he would wish to know where the proceeds of the rate levied on employers of labor in Assam are entered. A revised statement should be submitted after communication with the Accountant-General.

21. In conclusion, the Lieutenant-Governor would express his great satisfaction with the manner in which Dr. Grant has conducted his duties as Superintendent of Emigration throughout the year.

RESOLUTION ON THE REPORT BY THE OFFICIATING SURGEON-GENERAL ON VACCINATION IN THE LOWER PROVINCES OF BENGAL DURING THE YEAR 1874-75.

MEDICAL.

Calcutta, the 11th November 1875.

READ—

The Report by the Officiating Surgeon-General on vaccination in the Lower Provinces of Bengal during the year 1874-75.

Read again—

The Report for 1873-74, with the orders of Government passed thereon.

The principal features observable in the report now submitted on the vaccine operations of the past year are an increase to the staff employed of one native superintendent, one head vaccinator, 27 vaccinators, and 56 ex-inoculators; a nett increase in the number of operations performed of 168,039 cases; a slight improvement in the ratio of successful cases; an increase in the average number of operations performed per man in the more important circles, together with a very satisfactory decrease in the average cost to the State of each successful case. On the whole, the Lieutenant-Governor considers that these results are encouraging.

2. The total number of vaccinations effected during the year by circle and dispensary vaccinators is stated to have been 957,673, against 791,634 in 1873, and 687,406 in 1872. The only circle which shows an absolute decrease of work, as compared with the previous year, is the Ranchee circle, where the total number vaccinated fell from 37,411 to 27,343. In the Darjeeling circle, where in the previous year a decline in the number of operations was observable, there was in the past year a very satisfactory increase of 22,912 operations. In the Metropolitan circles the results obtained exceed those in all the other circles, the total number of operations performed during the year having amounted to 402,385, against 306,676 in 1873. Much excellent work has also been done in the Eastern Bengal circle, where an increase of 32,457 is observable in the number of operations performed. Though an increase of 7,828 cases is recorded in the Sonthal Pergunnahs, the Lieutenant-Governor is not satisfied that the outturn of work has been what it ought to have been. The number of operations performed at dispensaries exceeded those of the previous year by 16,695 cases; the total results obtained by the agency at the disposal of dispensaries are still, however, the Lieutenant-Governor thinks, smaller than they should be, while the character of the work might be much improved.

3. The general ratio of successful cases in primary vaccination was 96·53, against 96·18 in 1873-74; in secondary vaccination it was 23·41, against 22·79. Calcutta and its suburbs, the Metropolitan and Eastern Bengal circles continue to maintain a high standard of efficiency. While dispensary vaccination continues to be less successful than the work performed by the regular staff, some improvement in the results is observable.

4. The mean number of operations performed per man during the past year was 2,303·2. This the Surgeon-General considers a satisfactory figure. The Lieutenant-Governor observes that the Metropolitan circles continue to be far ahead of all others when judged of by this standard of efficiency. Next comes the Eastern Bengal circle, though there the average number of operations performed is less by one-half and more. In Calcutta and its suburbs there has been a slight increase, the number of operations performed by each vaccinator having been 1,436 during 1873-74, and not 1,847, as shown by the Surgeon-General. In Ranchee there has been a falling off, and the results shown are not good, judging by the standard of the previous year. In the Sonthal Pergunnahs they were very bad, the number of operations performed by each vaccinator having decreased from 2,506 to 914. The Lieutenant-Governor must observe that the conduct of operations in this circle demands the closest attention on the part of the Medical Department. With the very large increase to the establishment allotted to it in the past year, it is difficult to believe that the failure in obtaining adequate results has not, in part at least, been due to some inefficiency or neglect on the part of the Civil Surgeon and of the inspecting staff placed at his disposal.

5. There is little to remark regarding the sex, caste, and age of the vaccinated. The results are very similar to those obtained in previous years,—males exceeding females by some 7 per cent. and Hindoos exceeding Mahomedans by some 11 per cent. It is satisfactory to observe, as noticed by the Surgeon-General, that the vaccine and census returns, though collected on a very different system, for very different purposes, and quite independently of each other, agree very closely.

6. The aggregate cost of vaccination in these provinces during the past year is shown to have been Rs. 1,02,069, against Rs. 98,207 in the previous year. Of the whole, Government bears about 90 per cent. of the charges, the rest being defrayed from municipal or other local funds. The average cost of each successful case is shown to have been reduced from two annas to one anna ten pies. This reduction is chiefly due to the increased efficiency of the establishments entertained in the Calcutta, Metropolitan, and Darjeeling circles. In the Ranchee circle, where, as before observed, there was a decrease in the number of operations performed, the cost of each successful case has risen from six annas to seven annas and five pies. Notwithstanding the apparent absence of proper and energetic supervision in the Sonthal Pergunnahs, there was a reduction there also of six pies in the average cost of each successful case.

7. Generally, the amount of inspection duty performed by the circle superintendents has been creditable to them. The late Baboo Bhoobun Mohun Mitter, Deputy Superintendent of the Dacca circle, appears to have shown much zeal in the superintendence of the gangs working under him. In connection with the failure of one of the gangs in the Ranchee circle, owing to the misconduct of the native officer in charge, and to which the unfavorable outturn of the past year has been chiefly attributed, the Lieutenant-Governor observes that but one visit to this gang by Dr. Wood is recorded. In the absence of explanation this would seem to have been insufficient for the proper supervision of the work of his subordinates. In the Metropolitan circles no less than 48,615 cases were seen and compared with the registers; in the Darjeeling circle the number was 31,299. As regards dispensary practice, and the practice of vaccinators entertained by municipalities, Sir R. Temple is not satisfied that a proper amount of supervision is yet exercised by civil surgeons, and he must repeat the request made in the Resolution on the report for 1873-74, that in future reports a table be given showing, as regards each officer, what proportion of cases he personally verified.

8. In his Minute of the 28th June last, the Lieutenant-Governor called particular attention to the necessity of concentrated operations in the matter of extending vaccination. From the present report it seems to him that attention has been paid to this matter in the Calcutta, Metropolitan, and Dacca circles with beneficial results. He is not, however, satisfied that a correct system is being pursued either in the Ranchee circle or in the Sonthal Pergunnahs, and he trusts that the matter will receive the immediate attention of the Surgeon-General, with a view to a proper plan being carried out in these circles during the approaching season. In the Darjeeling circle the plan of operations proposed has already been considered and approved of by Government. In this circle the district of Bogra has been adopted as the basis of operations, and it will be the object of the Superintendent so to direct the progress of vaccination as gradually to connect the isolated areas which have already been protected.

9. In reviewing the report for the year 1873-74, the Lieutenant-Governor called attention to the great importance of promoting the system of vaccination by independent practitioners, which had been introduced with good effect in certain districts. From the report now submitted, he regrets to observe that the matter has not received that attention at the hands of most civil surgeons which it deserves. Indeed, it is gathered from the Surgeon-General's narrative that, up till a very late date, he had received no reports or returns whatever on this subject from certain officers. Other officers, while interesting themselves in the matter, apparently failed to appreciate the importance of working in a systematic manner. In the Sonthal Pergunnahs, and in certain districts of the Chota Nagpore division, licenses to practice appear to have been given to men, the result of whose operations have shown them to have been utterly untrained. Again, in a great many cases no attempt appears to have been

made to supervise the work of those to whom licenses were granted. While the Lieutenant-Governor is aware that in educating and in settling ex-inoculators it may not be possible to follow out strictly the system of concentrated operations which he has prescribed for circle vaccination, he yet thinks that much may be done in this direction, and he would call the immediate attention of all civil surgeons to the matter, thereby reminding them that the remarks by Government, as contained in the Resolutions on the annual reports, are meant to be for the practical guidance of all concerned, and are expected to be acted upon. At the instance of the Surgeon-General, provision has been made for the entertainment, in those districts where the greatest progress has been made in training ex-inoculators, of a sufficient inspecting staff. Rules have also been drawn up and sanctioned under which licenses for the practice of vaccination are to be granted, as well as rewards to such of the independent practitioners as may show the most successful results. In giving effect to these rules, care should be taken not to assign too large an area to each ex-inoculator, and to secure on the whole compact circles of inspection, and these circles should be gradually and effectually protected before other circles are taken up.

10. As regards individual districts, the Lieutenant-Governor observes that very favourable mention is made of the continued interest which Dr. Conolly of Bankoorah has shown in promoting vaccination. The training of ex-inoculators there has proceeded, under his supervision, with very satisfactory results, and His Honor desires that an expression of the thanks of Government may be conveyed to Dr. Conolly for the energy and zeal displayed by him in this matter. In Midnapore, on the other hand, where the system of self-supporting vaccination and ex-inoculators had been fairly started, little or no progress has been made, and, owing to the absence of proper supervision, the results are not so satisfactory as they should have been. In the Sonthal Pergunnahs the question of training and employing ex-inoculators should have the careful attention of the Surgeon-General when taking up the question of systematising the operations of the circle vaccinators. The question of opening out two new circles of vaccination for the Orissa and Patna and Bhagulpore divisions is now under the consideration of the Government. As regards the Darjeeling circle, the Lieutenant-Governor observes that it is stated that there is no lack of candidates to practise as licensed vaccinators. As the entertainment of no less than 42 apprentices on the staff of this circle has been sanctioned, he trusts that there will be no difficulty in selecting men who have undergone a complete training in the art, and that every encouragement will be given to such men to settle down as independent practitioners.

11. In the Orissa division vaccination is still limited to the sudder stations and to the dispensaries in their immediate vicinity. In some of the districts of the Patna division self-supporting vaccination has been initiated with some promise of success, and a few ex-inoculators have been converted and are now practising. In the Bhagulpore division greater progress appears to have been made, and it is gratifying to learn that so much has already been done in the districts of this division to promote a self-supporting system of vaccination.

12. In his minute already referred to, Sir Richard Temple observed that the proper, perhaps the only, test of success in regard to vaccination is the total disappearance of small-pox. From the table appended to the present report it is observed that the total number of deaths from this disease registered in Bengal in the year under review was 11,948, against 11,017 in 1873. Judged by this primary test, then, we must acknowledge, with great regret, that no head has been made in the country generally against this disease. The Lieutenant-Governor expects, however, that this consideration will have the effect of stimulating our officers to further efforts. The better test will, however, be the examination of the statistics of the disease in those particular localities where vaccination work has been concentrated in the manner recently laid down. And the Lieutenant-Governor hopes that this will be done in future annual reports.

13. The fact that the outbreak of this disease is in a great many cases traceable to the operations of inoculators, has often been pressed on the notice of Government. The prohibition of inoculation where efficient vaccination is substituted is, as remarked by the Surgeon-General, an unmixed good. Still the day when it can be generally prohibited in these

provinces appears to be yet far distant, unless greater efforts can be put forth than those which have been heretofore made. The Lieutenant-Governor hopes that this consideration will sink into the minds of all district officers in whose jurisdiction vaccination has not yet been fully organized, as there are few districts where the existing staff of vaccinators is sufficient. In the Metropolitan circles the Lieutenant-Governor is glad to observe that the number of vaccinations performed is estimated to be more than sufficient to meet the requirements of the population in this respect, and there accordingly inoculation has been prohibited, as well as in other places where proper and sufficient arrangements have been made to carry on vaccination. Still, however, inoculators are found to practise, and so long as this is the case, the Lieutenant-Governor cannot absolve the local magistracy from the charge of apathy and indifference. In Calcutta itself, though inoculation has long been prohibited, scattered outbreaks of the disease continue to occur. The figures given by Dr. Charles, to show the effect which vaccination has had in repressing the disease, are very interesting. They seem to prove that comparatively large as was the number of deaths from small-pox in the town during the past year, they yet represent but a very small proportion of the results of such an epidemic as might reasonably be expected to occur in Calcutta every fifth or sixth year in the absence of vaccination.

14. In conclusion the Lieutenant-Governor would express his concurrence with the opinion of the Surgeon-General, that the history of vaccination in Bengal during 1874-75 contains some (though not sufficient) element of progress, and is suggestive of hope for greater things in future. Sir Richard Temple has also to thank the Surgeon-General and his subordinate officers for the efforts they have made to promote the work of the department.

RESOLUTION ON THE REPORT ON THE ADMINISTRATION OF THE SALT DEPARTMENT DURING THE YEAR 1874-75.

REVENUE DEPARTMENT.—MIS. REVENUE.

Calcutta, the 12th November 1875.

READ—

The Report on the Administration of the Salt Department during the year 1874-75.

IT appears from this report that the salt revenue, which showed some falling off in 1873-74, fully recovered itself during the year under review. The quantity of salt which paid duty during the year, and the amount of the salt revenue, were larger than in any year since 1864-65. The total revenue amounted to Rs. 2,64,87,143, which, as compared with the receipts of 1873-74, shows an increase of Rs. 4,94,482, or 1·9 per cent.

2. The increase of revenue occurred entirely in the receipts from duty on imported salt. There were no sales of Government salt during the year, the stocks having been entirely cleared off in November 1873; and though there was a considerable increase in the quantity of excise salt manufactured and sold, the reduction in the duty led to a falling off in the revenue under this head. The receipts from golâh rents, rowannah fees, and miscellaneous items also showed a decrease. But in the receipts from duty on imported salt there was an increase of no less than Rs. 7,95,387.

3. The salt supplies of the last three years have been as follow:—

	1872-73.	1873-74.	1874-75.
	Maunds.	Maunds.	Maunds.
Quantity imported and manufactured	75,31,304	78,41,600	82,88,081
Cleared for consumption	79,81,286	79,44,247	81,99,389
Balance in stock at close of year...	23,25,766	20,59,418	20,87,317

Both import and manufacture showed a large increase compared with the preceding year. The imports into Calcutta were 73,31,810 maunds, against 72,60,902. Those into Chittagong were 3,67,769 maunds, against 2,11,865. In the 24-Pergunnahs the amount manufactured rose from 23,133 maunds to 26,611; in Balasore it rose from 1,63,645 maunds to 1,89,480; in Pooree from 1,82,055 maunds to 3,60,113; and in Cuttack, in which there was no

manufacture in 1873-74, 12,298 maunds were manufactured in 1874-75. Altogether, the importations increased from 74,72,767 maunds to 76,99,579; and the manufacture from 3,68,833 maunds to 5,88,502 maunds. The stocks remaining at the close of the year were sufficient for three months' consumption.

4. Notwithstanding the increase in the total supply of imported salt, it is observable that the importations are more largely derived from Great Britain and from Indian ports, and that foreign sources of salt supply show no tendency to increase. Spain, Portugal, and Zanzibar, which figured in the returns of 1872-73, have ceased to send salt to Bengal: the importations from France are insignificant in quantity, and declined during the year, while the supply from the Arabian and Persian Gulfs diminished by nearly three lakhs of maunds. The only exception is in the importations from Italy, which increased by more than a lakh of maunds. In round numbers, taking the importations of the year at 77 lakhs of maunds, it may be said that 59⅓ lakhs were imported from Great Britain, 11 lakhs from Indian ports, and only 6⅔ lakhs from all foreign ports together.

5. The increase in the quantity of excise salt manufactured during the year is principally attributable to the reduction of duty in Orissa. Act X of 1874 abolished the frontier customs line between Orissa and Madras, and the selling price of salt in Ganjam was then raised from Rs. 2 to Rs. 2-4, the duty in Orissa, which had previously been Rs. 3-4, being fixed at a graduated scale, rising from Rs. 2-4 on the Ganjam frontier to Rs. 3-2 on the northern boundary of the Balasore district. The effect has been, not only to stimulate production in the Orissa districts, but largely to increase the importations of Ganjam salt into Orissa; and there is reason to suppose that the ultimate result will be to extinguish the Pooree manufacture. The Lieutenant-Governor has recommended the reduction of the duty on Pooree kurkutch to Rs. 2 per maund, and has also sanctioned some minor measures of relief to Pooree manufacturers. A special set of rules for the supervision of Madras salt brought into Orissa has been submitted for the sanction of the Government of India.

6. The clearances for consumption during the year were as follow:—

	Quantity.	Duty.
	Maunds.	Rs.
Sales of imported salt from ship-board	52,02,458	1,68,95,348
Ditto ditto from bond ...	25,65,201	83,36,903
Sales of excise salt	4,31,730	11,37,961
	81,99,389	2,63,70,212

The actual consumption in Orissa was 3,81,639 maunds, while the sales of Orissa made salt were 4,09,683 maunds, the difference being the quantity consumed in the Tributary States. It is, however, observable that the consumption in Orissa bears a larger proportion to the total sales than was the case in the previous year, which makes it probable that Orissa salt is being displaced in the Tributary States by the cheaper salt of Ganjam. Although the total sales of excise salt showed an increase of 16,046 maunds over the returns of 1873-74, the duty realized under this head decreased by Rs. 2,13,012, owing to the reduction, as already explained, of the rate of duty in Orissa.

7. The total sales for consumption during the year in the ten districts which lie within the salt law limits amounted to 13,63,728 maunds, being a net increase of 18,685 maunds over the sales of the previous year. The population within the salt chowkey limits is 10,548,039, and the sales consequently amounted as nearly as possible to 10 lbs. per head,—a result which makes it probable that illicit manufacture for sale is not general. The difficulties noticed in last year's report, as attending the salt trade in the Orissa Tributary Mehals, in consequence of the grant of monopolies by the Rajahs, and the levy of vexatious dues, have fortunately been removed by the tact and management of the Commissioner of Orissa. The Government was unwilling to issue any formal prohibition to the Rajahs; but the Commissioner has succeeded in inducing the Rajahs voluntarily to abandon all restrictions upon the sale of salt which has paid the Government duty.

8. The number of prosecutions instituted under the salt laws was 1,731, besides 25 cases which remained pending from the previous year. This is an increase of 47·6 per cent. over the number of cases brought to trial in 1873-74; but as 90·1 per cent. of the persons brought to trial were convicted, it is evident that prosecutions are not instituted without reasonable grounds, and that the increase is due to greater activity on the part of the police in suppressing illegal practices. A sum of Rs. 16,777 was realized in fines and forfeitures; and Rs. 7,496 were distributed as rewards to informers and apprehenders. Cases of illicit manufacture of salt are most numerous in the 24-Pergunnahs and in Midnapore. In Orissa no serious case of the kind occurred during the year, and the Commissioner is satisfied that illicit manufacture upon any large scale does not exist. The quantity of salt attached during the year was 2,867 maunds in 735 cases. Of this quantity 1,380 maunds in 42 cases were released, and 1,702 maunds in 686 cases were confiscated, the balance remaining under attachment at the close of the year It is explained that much of the salt which was released was, according to strict rules, liable to confiscation, but was returned to the owners as an act of grace, being duty-paid salt which was being conveyed by routes other than those specified in the rowannahs. The entire question of the abolition of the rowannah system is now under consideration, an opinion having been expressed by the Government of India that the present restrictive arrangements might be confined to a belt extending only five miles from the coast. In respect to vigilance in the suppression of illicit practices, Sir Richard Temple must remind all fiscal officers that, as our revenue resources are limited, we must make the most of those which we actually have, and must, while avoiding everything that may cause undue harassment to the people, strictly enforce the realization of every item to which the Government is justly entitled.

9. The return of salt conveyed by the several routes into the interior of the country shows an increase of 1,89,473 maunds. Of this total 18,040 maunds form the increase in the despatches by railway, and the remaining increase is in the routes by water, the route which shows the largest increase being that *vid* Kidderpore. The despatches by the East Indian Railway increased, but those by the Eastern Bengal Railway fell off by one-third, and no salt was forwarded by the Calcutta and South-Eastern Railway.

10. The Lieutenant-Governor desires to convey the thanks of Government to the Member in charge, to Mr. Ravenshaw, Commissioner of Orissa, and to the officers named in the 58th paragraph of the report for their services in the Salt Department during the year.

By order of the Lieutenant-Governor of Bengal,

H. J. REYNOLDS,

Offg. Secy. to the Govt. of Bengal.

REPORT ON THE STATE OF THE SALT MARKET FOR THE FIRST QUARTER OF 1875-76.

No. 666B., dated Fort William, the 8th September 1875.

From—W. H. GRIMLEY, Esq., Offg. Secretary to the Board of Revenue, L. P.,
To—The Secretary to the Government of Bengal, Revenue Department.

HON'BLE H L. DAMPIER.

I AM directed by the Member in charge to submit the following report on the state of the salt market for the first quarter of 1875-76, comprising the months of April, May, and June last.

2. The quantity of salt consumed (*i.e.*, the quantity of total clearances of salt of all descriptions) in the quarter under report amounted to maunds 16,91,035-24-14, against maunds 19,60,343 in the previous quarter, and maunds 17,83,280¾ in the corresponding quarter of the previous year; and the total amount of duty levied was Rs. 53,32,243-5-4, against Rs. 63,20,001-4, and Rs. 57,40,320-9 in the previous and corresponding quarters, respectively.

3. The quantity of excise salt sold in Cuttack, Balasore, Pooree, and the 24-Pergunnahs during the present quarter, from the stock of the different

seasons, and the quantity which remained in store at the close of the quarter, are shewn in the following Table I :—

I.

	Cuttack.				Balasore.					Pooree			24-Pergunnah	
	Manufactures of—				Manufactures of—					Manufactures of—			Manufactures of—	
	1869-70.	1870-71.	1871-72.	1874-75.	1869-70.	1871-72.	1872-73.	1873-74.	1874-75.	1872-73.	1873-74.	1874-75.	1873-74.	1874-75
	Mds. S.	Mds. S.	Mds. S.	Mds. S.	Mds.	Mds. S. C.	Mds. S. C.	Mds. S. C.	Mds. S. C.	Mds. S.	Mds. S.	Mds. S.	Mds.	Mds. S
Balance at close of last quarter ...	.....	8,454 35	559 0	12,297 20	406	2,800 30 7	3,536 7 11	81,295 3 14	99,210 5 0	574 30	1,78,204 14	1,545 0	5,191	15,662
Manufactured or added during the quarter	142 10	.....	1,105 37	16,202 20	.....	.....	.....	.....	86,199 14 8	.....	294 0	49,931 15	.....	8,077 3
Total ...	142 10	8,454 35	1,664 37	28,500 0	406	2,800 30 7	3,536 7 11	81,295 3 14	1,85,409 19 8	574 30	1,78,499 14	51,476 15	5,191	23,740
Deduct—														
Sales during the quarter ...	.....	.....	559 0	.....	166	50 0 0	926 0 0	33,353 4 14	11,115 20 0	...	73,587 0	... ..	4,799	.....
Wastage ...	.....	.....	.....	.....	.. ...	.....	255 0 0	3,102 20 0	..	574 30	.. ..	... ..	392	.....
Total ...	.....	.....	559 0	.....	166	50 0 0	1,181 0 0	36,455 24 14	11,115 20 0	574 30	73,587 0	.....	5,191	.....
Balance at close of the quarter ...	142 10	8,454 35	1,105 37	28,500 0	240	2,750 30 7	2,355 7 11	44,839 19 0	1,74,293 39 8	.....	1,04,911 14	51,476 15	.....	23,740

It will be seen from the above that the total clearances, or sales of excise salt, during the quarter under review, amounted to maunds 1,24,555-24-14, against maunds 87,330 in the previous quarter, and maunds 1,10,071¾ in the corresponding quarter of the previous year.

4. The subjoined Table II shews comparatively the total importations into the port of Calcutta, and the total clearances of sea-imported salt during the quarter under notice, and the corresponding quarter of the previous two years :—

II.

	1st Quarter of 1873-74.		1st Quarter of 1874-75.		1st Quarter of 1875-76.	
	Imported.	Cleared.	Imported.	Cleared.	Imported.	Cleared.
	Mds.	Mds.	Mds.	Mds.	Mds	Mds.
Liverpool pungah ...	15,96,270 *	12,25,038	5,55,088	12,19,809	17,56,881	12,90,021
Foreign kurkutch ...	42,150	1,22,516	44,228	2,00,486	2,26,223	52,644
Indian ditto ...	2,10,960	1,96,385	3,01,630	2,07,562	1,63,908	1,69,762*
Total ...	18,49,380	15,43,939	9,00,946	16,27,857	21,47,012	15,12,427

* Inclusive of maunds 44,817-20 of Bombay salt, on which duty at Rs. 1-7, amounting to Rs. 64,425, has been collected at Calcutta, and the remaining duty, at Rs. 1-13, amounting to Rs. 81,232, paid at Bombay.

5. The following are the details of the Indian kurkutch salt shewn above :—

III.

	1st Quarter of 1873-74.		1st Quarter of 1874-75.		1st Quarter of 1875-76.	
	Imported.	Cleared.	Imported.	Cleared.	Imported.	Cleared.
	Mds.	Mds.	Mds.	Mds.	Mds.	Mds.
Bombay	1,61,960	1,50,005	1,41,350	1,26,681	50,533	1,14,776
Madras	49,000	36,374	.....	80,880	1,05,180	7,870
Covelong	.....	.....	1,60,280	.....	.....	13,348
Ennore	.....	10,006	.....	.....	.. ..	.....
Ceylon	.....	.....	.....	1	. ...	.....
Coconada	.....	.....	.....	.....	8,195	30,208
Goa	.....	.....	.....	.....	.....	620
Damaun	.....	.....	.....	.....	.. ...	3,440
Total ...	2,10,960	1,96,385	3,01,630	2,07,562	1,63,908	1,69,762

6. Table IV shews the quantity of sea-imported salt remaining in the warehouses at the close of the quarter, as compared with the results of the previous four quarters.

IV.

Where stored.	1st Quarter of 1874-75.	2nd Quarter of 1874-75.	3rd Quarter of 1874-75.	4th Quarter of 1874-75.	1st Quarter of 1875-76.
	Mds.	Mds.	Mds.	Mds	Mds.
Sulkea Government golahs	9,63,495	6,56,525	9,21,168	13,85,274	18,17,589
Chittagong Government golahs	1,12,544	81,650	1,56,252	2,58,382	2,25,466
Total ...	10,76,039	7,38,175	10,77,420	16,43,656	20,43,055

7. Table V shews the despatches of salt from Calcutta by water and the three Railways, passing the several Salt Pass stations into the interior of the country, both east and west of the River Hooghly, during the quarter under review, and the corresponding quarter of the previous two years.

V.

Period.	*Vid* Ballikhal.	*Vid* Sankrail.	*Vid* Gewakhalee.	*Vid* Kidderpore.	*Vid* Balliaghatta.	By the East Indian Railway.	By the Eastern Bengal Railway.	By the Calcutta and S. E. Railway.
	Mds.	Mds.	Mds.	Mds.	Mds.	Mds.	Mds.	Mds.
1st Quarter of 1873-74 ...	2,81,099	1,33,198	43,366	74,348	4,56,285	4,37,957	8,184	180
Ditto 1874-75 ...	3,26,414	1,30,807	42,303	85,064	5,43,237	4,44,254	3,912	.....
Ditto 1875-76 ...	2,74,896	1,27,547	30,393	1,21,409	4,00,114	4,59,074	25,756	.....

The quantity of salt despatched by the East Indian Railway to stations beyond Buxar in the quarter under review, amounted to 3,882 maunds, as noted in the margin, against maunds 4,276 in the previous quarter, and maunds 9,806 in the corresponding quarter of the previous year.

	Mds.
April	608
May	2,363
June	911
Total ...	3,882

8. The shipments of Liverpool salt for the port of Calcutta, according to published market reports, were as follow :—

	Tons.
April	14,108
May	38,508
June	25,362
Total ...	77,978

There were no shipments during the quarter under report for the port of Chittagong.

9. The market prices per 100 maunds of Liverpool and other descriptions of salt at the close of each fortnight during the quarter, as compared with those obtaining during the same period last year, are shewn in the following Table VI :—

VI.

Description of Salt.	Prices on 15th April		Prices on 30th April		Prices on 15th May		Prices on 31st May		Prices on 15th June		Prices on 30th June	
	1874.	1875.	1874.	1875.	1874.	1875.	1874.	1875.	1874.	1875.	1874.	1875.
	Rs	Rs.	Rs.	Rs.	Rs.	Rs.	Rs.	Rs.	Rs.	Rs.	Rs.	Rs.
Liverpool pungah ...	115	80	113	84	111	81	100	72	119	64	119	63
French kurkutch ...	...	90	...	78	...	77	...	77	...	77	...	77
Jeddah ditto ...	72	96	75	96	75	96	81	96	83	95	83	95
Bombay ditto ...	62	69	62	68	63	68	62	68	62	64	68	67
Madras ditto ...	61	80	61	80	57	80	55	80	56	80	56	49

10. In Table VII are shewn the total quantities of salt that were available for the private export trade at the several depôts in the Madras Presidency on the first day of each of the three months constituting the quarter under report, and the corresponding quarter of 1873-74 and 1874-75.

VII.

Months.	1873-74.	1874-75.	1875-76.
	Mds.	Mds.	Mds.
April	5,16,264	2,54,058	1,88,062½
May	2,91,706	2,80,458	1,88,782½
June	2,65,746	2,87,531	1,90,163

11. The following table shews the quantities of sea-imported salt admitted into bond and cleared from bond and shipboard at Chittagong during the quarter under review, and the corresponding quarter of 1874-75, respectively :—

VIII.

Description of Salt.	Admitted into Bond.		Cleared.	
	1st Quarter of 1874-75.	1st Quarter of 1875-76.	1st Quarter of 1874-75.	1st Quarter of 1875-76.
	Mds.	Mds.	Mds	Mds.
Liverpool pungah	44,368	23,790	44,112	53,403
Madras kurkutch	...	.....	1,240	650
Total ...	44,368	23,790	45,352	54,053

No transactions in sea-imported salt have been reported for the quarter from any of the Orissa ports.

RESOLUTION ON THE ANNUAL ADMINISTRATION REPORT OF THE SUBURBAN MUNICIPALITY FOR 1874-75.

MUNICIPAL.

Calcutta, the 11th November 1875.

READ—

Letter No. 19M.M., dated 14th August 1875, from the Commissioner, Presidency Division, submitting with his remarks the Annual Administration Report of the Suburban Municipality for 1874-75.

Read again—

The Report for the previous year with the orders passed thereon.

1. *Income.*—In submitting the annual report on the Suburban Municipality for the past year, the Commissioner of the Presidency Division has drawn attention to the satisfactory and solvent condition of the municipal finances. Against a total expenditure of Rs. 4,05,865, there was a current revenue amounting to Rs. 4,13,162; while in the charges there was a merely nominal excess of Rs. 11,865 over the estimates; the receipts were better than what was anticipated by no less a sum than Rs. 53,862. Of this excess, the greater part no doubt is nominal merely, as against an increase of Rs. 28,907 in the receipts under the new scavengering scheme is to be placed an excess in the expenditure on that account of Rs. 24,801; while of the Rs. 28,587 surplus, with which the head "Miscellaneous" is credited, no less than Rs. 22,026 appear in the suspense account. The chief sources of the income of the Municipality continue to be the house-rate and the horse and carriage tax. Under the former head the collections amounted to Rs. 2,39,420, against Rs. 2,33,550 in the previous year. Under the latter head also there has been some increase of income, the receipts having amounted to Rs. 25,239, against Rs. 24,957 in the previous year. The Commissioner regards the increase in the collections on account of the house-rate as specially satisfactory; and, considering the depreciation which

is reported to have occurred in the value of house property in the suburbs, the Lieutenant-Governor agrees that it is so. The receipts on account of the registration of carts amounted to Rs. 8,061, or Rs. 1,596 in excess of those in the previous year. Payment, however, not having been received till after the close of the year, the account of receipts appears less favorable than it should by that amount. The year opened with a balance of Rs. 71,263, and closed with a balance of Rs. 78,559.

2. *Expenditure.*—The total charges of the year exceeded those of the previous year by Rs. 90,804. Under a few heads, such as "Police," "Watering," and "Conservancy," a trifling reduction in expenditure was effected: but on the other hand the increase under other heads has been great, and, it is to be feared, permanent. The price of stone-metal for the roads appears to have risen 50 per cent. during the year, so that the average cost per 100 cubic feet for renewing a road has risen from Rs. 23-5-10 to Rs. 34-10-3. To this fact is to be attributed no inconsiderable part of the increased expenditure on roads (which amounted to Rs. 1,04,215, against Rs. 50,345 in the previous year). The Lieutenant-Governor observes, however, with satisfaction, that the amount of work done largely exceeded that carried out in 1873-74, 19 miles of road having been either newly metalled or repaired, against 10 in the previous year. The increase of Rs. 24,106 observable in the expenditure on account of house scavengering has been more than met by the increased receipts already noticed under that head. Similarly, an increase of Rs. 2,217 in the expenditure in the workshop was more than covered by increased receipts from parties for whom work was done on payment.

3. *Water-supply.*—It is an unsatisfactory feature in the administration of the Municipality that so little has hitherto been done towards improving the water-supply of the suburbs. It is stated that during the past five years Rs. 6,998 only have been spent with this object. The Lieutenant-Governor observes that difficulty has been experienced in obtaining eligible sites for drinking-water tanks. Apparently, however, from the Commissioner's letter, one site at least should by this time have been made available; and it is to be hoped that no time will be lost in taking advantage of it for the purpose of providing the inhabitants of the neighbourhood with pure water. As it may now be accepted as definitely settled that the Justices of Calcutta will not, for many years to come, be in a position to extend their system of water-supply to the suburbs, Sir Richard Temple trusts that the Municipal Commissioners will see their way to taking some decisive steps during the ensuing season for supplying by other means what has for many years been a marked defect in their Municipality. In this connection, also, it is of the utmost importance to improve the drainage of the suburbs—a matter regarding which little appears to have been hitherto done—so as to preserve the sub-soil and the existing tanks from being contaminated by sewage matter.

4. *Conservancy.*—The Lieutenant-Governor is glad to observe that the important question of how to improve the conservancy of the suburbs has occupied much of the attention of the Commissioners during the year. The recommendations which their Committee drew up with this object have been referred to the Legislative Department for consideration in connection with the new Municipalities' Bill. Meanwhile much good may be effected by a rigid enforcement of the existing law. The most obvious nuisances to which attention has been repeatedly drawn are such as might effectually be dealt with under it. What appears to be chiefly necessary at present is to create vigilance on the part of the police. Improvement may be effected no doubt by rendering the owners of land responsible for keeping it in a cleanly state, but even they will be powerless without assistance such as the police are in the best position to afford.

5. The Lieutenant-Governor observes with pleasure the steps which have been taken to improve the burning-ghâts at Kallyghat and Barranagore. Much credit is due to the Narail zemindars for the handsome way in which they have made over the land on the river bank at the latter place to the Commissioners for the purpose of enforcing better conservancy..

6. The account which is given in the report of the working of the system of house scavengering introduced in 1873, while it discloses many defects, yet shows that considerable good has been effected. In order that the full benefit

derivable from the system may be secured, it is possible that a resort to legislation may be necessary, and any representation on the subject which may be separately submitted will be duly taken into consideration with the new Municipalities' Bill. Meanwhile, the efforts made to render the voluntary system popular should not be relaxed.

7. The Lieutenant-Governor is pleased to observe the assistance which has been given by certain Municipal Commissioners, who are also Honorary Magistrates, in the disposal of municipal cases. Prince Mahomed Roheemooddeen and Baboos Khelut Chunder Ghose and Prankissen Mookerjee are particularly deserving of credit for the regularity with which they have attended the sittings on the Bench.

8. The thanks of Government are due to the Municipality for the liberality with which they have come forward in support of the cause of education, the total expenditure incurred by them on this behalf having amounted to Rs. 6,461.

9 The Lieutenant-Governor observes the favorable testimony borne by the Commissioner to the attention paid by Messrs. Peacock and Wells during their respective terms of office to their duties in connection with the Municipality. The value of Mr. Craufurd Sterndale's services has been frequently acknowledged, and the Lieutenant-Governor is glad to learn that they have met with substantial recognition at the hands of the Municipal Commissioners.

By order of the Lieutenant-Governor of Bengal,

R. L. MANGLES,

Offg. Secretary to the Govt. of Bengal.

NORMAL SCHOOLS FOR VERNACULAR INSTRUCTION IN THE SEVERAL PROVINCES UNDER THE GOVERNMENT OF BENGAL.

Minute by the Lieutenant-Governor of Bengal, dated 9th September 1875.

THE papers submitted by the Director of Public Instruction render it necessary that I should state my views regarding the normal schools in the provinces under the Government of Bengal. It is to be remembered that these schools exist only for the teaching of schoolmasters in the vernacular languages, and that we have no schools at all for the teaching of schoolmasters in English.*

2. As our normal schools, then, relate to vernacular learning only, I must begin by noting the position and prospects of that branch of learning in these provinces.

3. As is well known, the University of Calcutta does not confer degrees in the vernacular or the classical languages of India; the object of this most important institution is to confer degrees in English. It is true that a candidate for entrance to the University, and for a degree, must pass in one additional language, which is generally an oriental language. But this is only subsidiary to the main purpose, namely that of imparting the highest kinds of instruction through the medium of English. However desirous we may be of promoting oriental studies, and of using the vernacular as the vehicle of instruction, we cannot but concur in the practical wisdom of the course adopted by the University in this matter, inasmuch as in Bengal the intellectual aspirations and practical desires of the people are all in the direction of English. So strong is this bent of the popular will, and so much does it coincide in several respects with our own predilections, that we must needs allow full scope to it. Although a very fair Bengalee literature is springing up,—of a scholastic kind chiefly, and of a general kind also,—which will, we may hope, grow and flourish more and more; although Sanscrit will, we trust, continue to be studied as the parent of the Bengalee language; although a fair culture in their own language will doubtless always characterise all educated Bengalees, even those whose

* I believe that there is or was an English class attached to the vernacular normal school at Patna, but its character is quite exceptional.

principal education may have been in English; although some studious classes may continue to cultivate oriental learning for the sake of the noble literature and the historical interest of ancient times—still the fact remains that almost every Bengalee youth who can afford the means does aspire to English education as one of the main objects of his life. And this important fact, so far from being likely to be weakened or shaken in the future, will probably gain in strength and expansion. As regards higher education, then, we are apparently forced to accept the conclusion that although vernacular learning will be followed largely as an adjunct to English learning, still exclusive vernacular education will hold but an inferior place to English.

4. Nevertheless vernacular learning has a vastly wide field of its own in another quarter, that is, in the middle and lower branches of the national education. However much English learning may spread, still, if education is to be imparted to the mass of the people of these provinces, it must be, it can only be, through the medium of the vernacular. The latest published education report shows a total number of 458,000 persons at schools. Out of these there were certainly 391,000 learning in the vernacular only, as they were attending schools in which English is not taught; the remaindor, 67,000, were attending schools where English is more or less taught together with the vernacular, but a considerable portion of this number were not learning English, though how many exactly I cannot discover from the returns. Thus five boys out of every six at school, perhaps eight out of every nine, are learning in the vernacular only; and with the expansion of primary education the already great numerical majority on the vernacular side is likely to become greater and greater. In other words, while English will remain the medium of the higher and of a part of the middle instruction to the upper classes entirely, and to a section of the middle classes, the vernacular will remain the medium of the middle instruction to the remainder of the middle classes, and of the primary instruction to the lower classes entirely. From this point of view their vernacular education, affecting as it does the vast numerical majority of the people, becomes of the greatest interest.

It is to the quality of this vernacular education that our normal schools or colleges will be found to have so close a relation.

5. Before proceeding further, I wish to examine for a moment the reasons which can or cannot be properly advanced for the establishment of normal institutions. On the one hand, it may be truly said that there is no reason why schoolmasters should be trained gratuitously for their profession at the expense of the State. On the other hand, it may be urged that when, in a country like India, the Government has to introduce education among the whole people of a province, or has to extend it to some large class of the people previously uneducated, the necessary supply of schoolmasters is not forthcoming, and can only be obtained by the State itself undertaking to train men for that profession: and then the establishment of normal schools is justified by special necessity. But clearly the measure should be limited by the extent and duration of that necessity. After a time, as the education spreads, schoolmasters from the educated classes will become available, and the State may then leave the scholastic profession to fill itself, just as all other professions are filled. It is for this reason that we, in Bengal, have not maintained normal schools for the English section, where competent men are abundant, while we have maintained such institutions for the vernacular section, where competent men are scarce.

6. I do not forget that there is an art of pedagogy for which some preparation may be desirable. But some educational authorities consider that it is not necessary to maintain normal schools for this purpose alone, and that the real point is to indoctrinate the masters thoroughly with the matter which they will have to teach, in the confidence that if the teacher is himself master of his subject, he will communicate his own spirit to his pupils. I incline to concur in this view. In Bengal, although we have not (as already observed) any normal schools at all for English, we do not find our teachers of English deficient in the art of pedagogy.

7. I come, then, to the question as to how far, according to the principle above laid down, we ought to have normal schools in these provinces.

As set forth in my minute of the 3rd May 1875, we have or shall have three classes of vernacular schools, which, beginning from the lowest class, may be classed thus: "primary," intermediate," and "middle," for each of which a separate standard is prescribed. For the reasons just explained we neither have, nor are likely to have, any vernacular schools worthy of being classed as "higher." It has been laid down as a good principle that the schoolmaster of each class of school must be educated up to a standard above that class: that is to say, a teacher for the "primary" schools must be himself at least taught up to the "intermediate" standard; a teacher for the "intermediate" schools must be taught at least up to the "middle" class standard; and ateacher for the "middle" class schools must be taught up to a standard something above that class.

8. Now, in Bengal Proper (exclusive of Behar, Orissa, the Chutia Nagpore province, and the Cooch Behar division), middle class vernacular education has so far advanced, that there ought not to be, and in fact there generally is not, any difficulty in obtaining teachers for the intermediate and primary schools. Any of the scholars who have passed the "middle" standard are qualified for such teacherships. All that is required is to prescribe that in future no person can be appointed permanently or temporarily to any school of the intermediate class unless he shall have passed the "middle" standard, nor to any primary school unless he shall have passed the "intermediate" standard. So far, then, there is no need for normal schools. But in the primary schools there are many teachers or "gooroos" who existed before we took these schools under Government aid and inspection, and who have to be trained so far as they are capable of training. These men are obliged, as one of the conditions of State assistance, to undergo a certain degree of normal training. To this extent, and to this only, is there any real need for normal schools. These men, who are at the best but unsatisfactory teachers, will gradually disappear, and be replaced by better teachers who have been properly taught in our schools. And in all vacancies it will be a condition of State assistance that the new man must have passed either the "intermediate" or the "middle" standard. In Bengal Proper, exclusive of the other provinces as already mentioned, there are now 18 normal schools of the second and third grades, costing Rs. 52,144 per annum. I should hope to gradually reduce and dispense with these, looking forward to their total abolition ultimately. With this view, I desire that no persons be admitted to these institutions save "gooroos" who belonged to primary schools before the introduction of Government assistance and inspection. The reduction of cost ought to begin to take effect almost immediately. This direction need not be applied to those other than "gooroos" who are now at these institutions, and are undergoing a course; these may complete their course. But there will be no fresh admissions, except "gooroos."

9. There remain the normal schools of the first grade, five in number, at Calcutta, Hooghly, Dacca, Rajshahye, and Chittagong, respectively. Here are trained the masters for the middle class vernacular schools. Had there been higher vernacular schools, then these normal institutions would not have been necessary, inasmuch as persons who had passed a higher vernacular standard would be eligible for masterships in the middle school. But, as already explained, there neither are, nor are likely to be, higher vernacular schools, nor any vernacular college, save the Sanscrit College at Calcutta. Therefore we must maintain some higher normal institutions; otherwise we shall not obtain good teachers for the middle schools. There are now about 700 of these middle vernacular schools in Bengal Proper, and the number will doubtless increase. One institution must be maintained at or near Rajshahye for Northern Bengal, and one at Dacca for Eastern Bengal. But it seems to me doubtful whether one institution need be maintained both at Hooghly and Calcutta. I desire that the possibility of amalgamating them, with a view to reduction of expense, may be considered, or else that the attaching of the Calcutta Normal School to the Sanscrit College may be considered.

10. As regards this limited number (five, perhaps to be reduced to four) of normal institutions of the first grade, I desire that the existing staff be maintained at its full efficiency. Upon these institutions will depend the quality of our vernacular education; by their standard must all teachers for the middle class schools be qualified and passed; upon these masters, again, will depend the

educational character of the masters for the lower vernacular, that is, the "intermediate" and the "primary" schools, inasmuch as in future all masters for the "intermediate" and "primary" schools must have passed the standard of the middle schools.

11. Present incumbents, who may not have passed this standard, may be left undisturbed. But in future no person should be appointed permanently or temporarily to the head-teachership of a "middle" vernacular school aided or suported by Government unless he holds the certificate of the final examination of a first grade normal institution.

12. These four or five first grade normal institutions will (in addition to the Sanscrit College) indeed be our only vernacular schools with any pretension to be classed as "higher," and we ought to have these few very good. They will constitute the only institutions which at all approach the character of vernacular colleges. I have already, by my minute of the 12th January 1875, afforded additional facilities for Sanscrit teaching in these institutions.

13. Further, it is at these institutions that instruction is to be given through the vernacular in physical science, in the manner laid down in paragraph 5 of my minute of 3rd May 1875. I especially desire that attention be given to this matter, and that each of these institutions be furnished with proper apparatus and laboratories for instruction in chemistry and botany at least. No person is to be passed out unless he is qualified to practically afford elementary instruction in one or both of these sciences. In the minute of 3rd May it was explained that this much of scientific teaching is to form a part of the curriculum and of the standard for our vernacular schools, and that the masters must themselves undergo some practical training: that is to say, they must be instructed in chemistry by means of experiments in a laboratory, and in botany by the scientific dissection and microscopic examination of living plants. It is on these first grade normal institutions that we must depend for the carrying out of this important process, and as their number is so very limited, we shall be able to see that this is really done.

14. Further, these institutions may be examining as well as teaching bodies. Any candidates for vernacular masterships may present themselves for examination at any one of these institutions, although they may not have received instruction at the institution itself.

15. For these first grade normal institutions there should be one annual examination, so that the students may be tried by an uniform test. This rule will accord with a practice which formerly prevailed, and can easily be carried out, as the number of the institutions is so small.

16. There remains the question of stipends receivable by those who study at these institutions. At present such stipends are largely paid, but are objected to by some authorities on the ground that it is indeed liberal on the part of Government to train the students gratuitously, but that it is carrying such liberality too far to train them gratuitously, and to also pay them stipends in order to induce them to accept the instruction whereby they are to earn their own living. There is apparently much force in these objections. But in reality these stipends do not essentially differ in principle from scholarships, which at all sorts of schools are admitted to be among the effective modes of educing merit, and of which we make great use. By rule, however, the scholarships at schools are awarded after competition; whereas the stipends at these normal institutions are not subject to any rule of this sort, but are, as I understand, awarded sometimes after what is virtually competition, and sometimes otherwise. But if rules similar to those of the scholarships were observed for these stipends, I should regard them as resting on the same principal of justification as the scholarships. On the whole, I consider that the stipends at the first grade normal institutions ought to be immediately revised. I would propose to abolish them altogether as stipends, and to regrant them as scholarships. This can, as it seems to me, be easily effected, as we already grant a certain number of scholarships to the middle class vernacular schools, tenable in the higher class English schools In addition to these scholarships, in these schools there can be allotted a certain number of scholarships which will be tenable in the first grade normal institutions, and will be subject to the same rules and the same competitive examination as all other scholarships. I desire that this plan may be considered with a view to being carried out, if possible.

We should thus make sure that some of our students of the first grade normal institutions are from among the best of the scholars of our vernacular schools. This would not, of course, prevent persons other than scholarship-holders from being admitted to the institution. Whatever fees are chargeable at schools should be levied at these institutions also.

17. Students at these institutions are not bound at present to follow the scholastic profession; and I would not propose to bind them. They would enter and leave these institutions as holders of scholarships or payers of fees, in the same manner as the students at all other schools or colleges.

18. In Behar, in Orissa, in the Chutia Nagpore province, and in the Cooch Behar division, where vernacular education is much more backward, we must for a time maintain normal institutions for training masters, not only for the "middle," but also for the "intermediate" and the "primary" schools, otherwise we shall not be able to obtain competent persons. Indeed, I have already given orders to this effect as regards Behar in my minute of the 31st August 1875. In the several parts of the country, as mentioned above, there must, in each district, be a normal school teaching up to the middle standard. I would allow the civil and educational authorities in these districts to allow stipends at their discretion, as is now done, with only a general injunction to limit these stipends as much as they possibly can, consistently with their obtaining the schoolmasters they want. This provision should, however, be regarded as only temporary and provisional. As middle class vernacular education shall improve and spread, I should expect that the need for these institutions would decrease, so that they might be gradually reduced.

19. As regards first grade normal institutions in these parts of the country, I admit that there must be maintained one at Ranchee for Chutia Nagpore, at Cuttack for Orissa, and at Patna for Behar. Whether a second institution must be maintained for Behar at Bhagulpore may be doubted. I should be glad if the local authorities could manage to reduce the one at Bhagulpore, or amalgamate it with the one at Patna, and so save expense. These institutions are subject to the same remarks as those just made regarding the first grade institutions in Bengal Proper.

20. In conclusion, I must observe that in regard to the educational demands in other directions, it is of consequence to save some of the present expense in the normal instruction, and to throw a fair share of this expense on those who are trained for the scholastic profession, which is so largely aided by the State, and so to place the training for this profession on the same ground as the training for all other civil professions. The present annual cost of the normal institutions in these provinces amounts to Rs. 1,47,686. It has been already proposed to reduce this to Rs. 1,27,734, and this reduction must at least be effected. But in reference to the considerations set forth in this minute, I should hope that reduction may by degrees be carried out considerably further.

21. In connection with this general subject, I have not overlooked the Mahomedan madrissahs recently established with the funds derived from the Mahomed Mohsin Endowment, of which institutions there are now four in these provinces, besides the Calcutta Madrissah, which is supported by a separate grant from Government. Of these, one—that at Calcutta—belongs to the "higher" class, and the remainder to the "middle." At all these Arabic, Persian, and Urdu, are taught conjointly with English. For the oriental section of their teaching, they have no difficulty in obtaining teachers from Calcutta, Behar, or Upper India; therefore the remarks in this minute do not apply to them.

RICHARD TEMPLE.

LIBERALITY TOWARDS THE DINAPORE DISPENSARY OF BABOO GOUR PERSHAD SAHOO, ZEMINDAR.

No. 3524T, dated Darjeeling, the 28th October 1875.

From—R. L. MANGLES, Esq., Officiating Secretary to the Government of Bengal,
To—The Commissioner of the Patna Division.

I AM directed to acknowledge the receipt of your letter No. 398J., dated the 25th ultimo, with enclosures, containing a report from Colonel J. Emerson, the Cantonment Magistrate of Dinapore, on the measures adopted by him with a view to providing a suitable building for the accommodation of the Charitable Dispensary at Dinapore.

2. From Colonel Emerson's report it appears that the landlord has refused to repair the house at present occupied by the dispensary and for which a monthly rental of Rs. 20 is paid, and has further served the Committee with a notice to quit the building on the 18th proximo, and that at this juncture Baboo Gour Pershad Sahoo, an influential zemindar, came forward and liberally offered a donation of Rs. 3,000 for the purpose of providing some other accommodation for the dispensary. Funds having been thus placed at the disposal of the Committee, endeavors were made by them to raise further subscriptions, and at the several public meetings which were convened by them the sum of Rs. 4,772 were subscribed, exclusive of Rs. 3,000 which were contributed by Baboo Gour Pershad Sahoo. The total amount, therefore, thus subscribed for the provision of a dispensary building amounted to Rs. 7,772.

3. The Committee for the management of the dispensary have, however, been unable to find a suitable site for the erection of a new building, and they have consequently proposed to purchase, at a cost of Rs. 4,000, a large pucca-built house situated to the east of the Cantonment, and in close proximity to the lock-up. This house is said to be conveniently situated and to be in every way suitable for the purpose, and Colonel Emerson is of opinion that it would cost at least Rs. 12,000 to build a house so well adapted for the purposes of a dispensary.

4. I am to request that you will be so good as to inform the Committee for the management of the Dinapore Dispensary that the Lieutenant-Governor approves of their proposal to purchase, at a cost of Rs. 4,000, the building which has been selected by them. The Committee should, however, be desired to make the necessary alterations and additions to the building as suggested by Dr. Jamieson in his demi-official letter of the 27th ultimo, to the address of Colonel Emerson, a copy of which has been submitted to Government under cover of your letter No. 414J of the 2nd instant.

5. I am also to convey the approval of His Honor to the proposal made by Colonel Emerson to purchase, at a cost of Rs. 1,000, a small house, adjoining the building intended for the dispensary, as a residence for the hospital assistant attached to that institution.

6. I am at the same time to request that you will inform Baboo Gour Pershad Sahoo that Sir Richard Temple has learnt with much satisfaction of the liberality displayed by him in having contributed so materially towards the raising of the fund for providing a building for the Dinapore dispensary, and I am further to request that you will convey to the gentlemen named in the margin, as well as to Colonel Emerson, the thanks of Government for the successful exertions made by them for raising subscriptions to the fund in question, and to which they, as well as the other European and native gentlemen mentioned in the list submitted, have so liberally contributed.

Major Hedayet Alli, Khan Bahadoor.
Moulvie Enayet Hossein, vakeel.
Baboo Ram Anugra Narayon, zemindar of Budulpoora.

No. 398J, dated Bankipore, the 25th September 1875.

From—C. T. METCALFE, Esq., Officiating Commissioner of the Patna Division,
To—The Secretary to the Government of Bengal, Judicial Department.

I HAVE the honor to submit, for the information of Government, the annexed report, No. 36 of the 17th September, by Colonel Emerson, Cantonment Magistrate of Dinapore, of the steps taken by him to provide a suitable building for the Dinapore Charitable Dispensary.

2. I desire to bring to the favorable notice of Government the liberality of Baboo Gour Pershad Sahoo, a zemindar of Secundorpore, Leslie Gunge, and would ask that his name may be published in the Government Gazette and the approbation of Government be communicated to him, as also to the undermentioned gentlemen, who have exerted themselves in this matter—

Major Hedayet Alli.
Meer Enayet Hossein.
Baboo Ram Anugra Narayon.

3. The Dispensary Committee have also selected a site for the location of the dispensary, and are negociating the purchase of a suitable house.

4. I have inspected the said premises and find them suitable for the immediate requirements of the dispensary; and although the situation is perhaps a little too confined, and surrounded by buildings, yet the proposed arrangements have received the approval of Dr. Jamieson, in charge of the present dispensary.

5. The legal title to the building of the vendors will be carefully scrutinized before the purchase is completed.

6. In conclusion, I would refer to the great interest taken in this matter by Colonel Emerson, and the very proper action he has taken throughout, whilst initiating meetings, in confining himself simply to advocating the cause of the dispensary and receiving subscriptions.

Rainfall, Weather, and State and Prospects of the Crops.

Statement showing Rainfall, Weather, and State and Prospects of the Crops in the different Districts of Bengal, as reported to Government during the week ending the 13th November 1875.

No.	District and date of return.	Rainfall at Sudder Station in inches.	Character of the weather, state and prospects of the crops, and state of health at date.
BENGAL.			
	Western Districts		
Burdwan Divn. 1	Burdwan, Nov. 15,* '75	Nil.	The late rice is looking well, with the exception of some on the high lands in the west of the district. The cold weather crops, pulses, barley, &c., are being sown. Small-pox has appeared in the east of the district.
Burdwan Divn. 2	Bankoora, „ 13, „	Nil.	Weather dry and cool. State and prospects of the crops continue to flourish. The early winter crops are being reaped, and the later is ripening. Fever is reported from the south-east of the district.
Burdwan Divn. 3	Beerbhoom, „ 13, „	Nil.	Clear and bright weather. State and prospects of the crops continue excellent.
Burdwan Divn. 4	Midnapore, „ 13 „	Nil.	Cold weather set in. State and prospects of the crops are very good as before.
Burdwan Divn. 5	Hooghly, „ 13, „	Nil.	Weather clear throughout. Wind from north-north-east. About four annas of the crops in the high land have been injured. The crops in the low lands are doing well. A more than average crop may be reaped. People are busily irrigating the high lands. The rubbee sowings have been retarded from want of rain.
Burdwan Divn.	Howrah, „ 13. „	Nil.	Weather fair. State and propects of the crops are very good.
	Central Districts.		
Presidency Divn. 6	24-Pergunnahs, Nov. 15,† '75	Nil.	Seasonable weather. The harvest of amun, or late rice, is going on satisfactorily. Cold weather sowings completed. Isolated cases of cholera reported from Diamond Harbour, Baraset, Basserhat, and Dum-Dum sub-divisions. Fever prevailing at Barripore, Dum-Dum, and Bassirhat.
Presidency Divn. 7	Nuddea, „ 13, „	Nil.	Unusually warm weather. The prospects of the crops are good, but rain is wanted. Cholera is more or less severe in each sub-division. In the north of Chooadanga it is beginning to abate.
Presidency Divn. 8	Jessore, „ 13 „	Nil.	Bright and clear weather There was no rainfall during the week. The winter crops and the amun rice on the higher lands would be the better for a little more rain. The rice on the low land is good.
Presidency Divn. 9	Moorshedabad „ 13, „	Nil.	Seasonable weather. The cold weather has settled in, but without any burst of rian, as might have been expected, to thoroughly soak the ground. The hymanti or late rice crops, especially those on the high land, are therefore suffering. Prices stationary except at Sujaganj, where they have slightly risen, and at Kandi, where they are one seer less. Mulberry, indigo, and sugarcane, are thriving. Fever increasing in Sujaganj. Still a few cases of cholera reported from Nawada.
Rajshahye Divn. 10	Dinagepore, „ 12, „	Nil.	Weather fair, wind easterly. The crops, more especially those on the high lands, are suffering from want of rain. No prospect of rain at present. Sporadic cases of cholera in the district.
Rajshahye Divn. 11	Maldah, „ 13, „	Nil.	Slight rain is reported in one thana, but the weather has been generally dry and clear. The late autumn and the winter rice are suffering for want of rain. Some damage has been done by insects to the kalai pulse and mustard. Thirty-two persons were reported to have been attacked by cholera; 90 have died from the disease during the week. Eighty-four of the deaths were in the Khurbah thana.
Rajshahye Divn. 12	Rajshahye, „ 13, „	Nil.	No rain during the week The rice crops in the north and west Burind are suffering much from want of rain. Rain is also required for the cold weather crops. Thirty-one cases of cholera reported during the week; four proved fatal.
Rajshahye Divn. 13	Rungpore, „ 12, „	Nil.	Weather fair, rather warm for this season of the year. There is little prospect now of an amelioration of the rice crop; the outturn will probably be an eight anna one. Cold weather crops are promising.
Rajshahye Divn. 14	Bogra	.....	Return not received.
Rajshahye Divn. 15	Pubna, „ 13, „	Nil.	Weather clear and fine, but rather hotter than usual at this time of the year. The amun or late rice harvest has commenced. The crop is good everywhere. Winter crops and sugarcane are looking well. The Collector, the Deputy Collector of Serajgunge, and the District Superintendent of Police, have been various parts of the district during the week. They all report the state nd prospects of the crops to be excellent.

* Telegram of the 15th November, received on the same day, shows rainfall during the seven days immediately preceding.

† Report of the 15th November, received on the same day, shows rainfall during the seven days immediately preceding.

No	District and date of return.	Rainfall at Sudder Station in inches.	Character of the weather, state and prospects of the crops, and state of health at date
BENGAL.—(*Contd.*)			
	Central Districts.—(Continued.)		
Cooch Behar Divs. 16	Darjeeling, Nov. 12, '75	Nil.	Clear sky during the early part of the week, but the last too days it has been threatening rain. The want of rain in the plains will cause a deficiency in the winter rice crop, but no serious results are anticipated. The other crops are progressing favorably.
Cooch Behar Divs. 17	Julpigoree, „ 13, „	Nil.	Mornings a little colder. Afternoons and evenings are decidedly hotter than is usual at this time of year. Very heavy dews. The Deputy Commissioner has made a complete tour of his district, and sees no cause for apprehension as to the rice crop, which should be all round from 12 to 13 annas, and quite sufficient for the wants of the people. The early rainfall was good—in excess of that of last year. Rain began to fail the district in September, hence the high lands on which hymanti is largely grown in this district greatly burnt up, while in the deep lands the crop is almost everywhere good, and in many places most luxuriant. Sugarcane is in a very few places poor, but all round a good crop. Vegetables, potatoes good; koortie kolai very good. Tobacco is still being transplanted, and promises very well. There is still a great deal of sporadic cholera in the district. There are but few places where cholera has not appeared, and for the greatest proportion of the cases are fatal. The cold weather has not yet set in, and till it does, we cannot expect the cholera to cease.
Cooch Behar Divs.	Cooch Behar, „ 11, „	Nil.	Weather fair. No rain. The prospects of crops continue unfavorable.
	Eastern Districts.		
Dacca Divs. 18	Dacca, Nov. 15,* '75	Nil.	Weather clear, but hotter in the day time than usual at this season. State and prospects of the crops are favorable. Sporadic cholera reported from every thana, but not to an extent greater than usual at this time.
Dacca Divs. 19	Fureedpore, „ 13, „	Nil.	The weather during the week has been cooler. The crops, as previously reported, want a little rain. Cholera has also appeared in the Goalundo sub-division. Measures have been taken for the supply of medicines to the affected localities.
Dacca Divs. 20	Backergunge, „ 11, „	Nil.	Weather dry and rainless. State and prospects of the crops are fair generally In parts, especially in Dukhin Shabazpore, rain is much wanted, and crops scorched.
Dacca Divs. 21	Mymensing, „ 12, „	Nil.	Weather clear and seasonable. State and prospects of the crops are favourable throughout the district. Cholera is reported to have broken out in some parts of Kishoregunge and Atea sub-divisions.
Dacca Divs. 22	Tipperah, „ 12, „	Nil.	Weather rather cloudy and warm for the time of year. In the Kotwali or Sudder thana especially, and also in the thanas Juggernathdigghi, Laksham, and Burkamta, the *âmun* crop is suffering from the want of rain in October. The rice sown late in the inundated tracts of country will be lost almost entirely.
Chittagong Divs. 23	Chittagong, „ 11, „	Nil.	Weather clear; warmer than it ought to be at this time of the year. Rain is still anxiously looked for throughout the district. The crops on the high lands except in Cox's Bazar sub-division, have already failed. Irrigation by bunding streams is being resorted to, a thing which the Collector believes is almost without precedent in this district, usually so fortunate with ample and timely rainfall. The abnormally short rainfall of September and October is in cases telling severely on the tea gardens. Prices are generally about 50 per cent. higher than usual in the north of the district.
Chittagong Divs. 24	Noakholly, „ 11, „	Nil.	Weather fair and cool, but very hot at noon. The late rice is progressing favorably in the low lands. In the high lands the crops are suffering from want of rain. Cholera has appeared both in the town and out in the district.
Chittagong Divs. 25	Chittagong Hill Tracts. „ 9, „	Nil.	Seasonable weather; fogs up to 9 A.M. The *joom* paddy harvest is over. The outturn is said to be a little below the average. Land is being cleared for mustard.
Chittagong Divs.	Hill Tipperah, „ 10, „	Nil.	The sky has been cloudy for some days past, but no rain has yet fallen. Some rain now would be beneficial, but the want of it has not yet been productive of any harm. The condition of the rice crop continues good, and the sowings of mustard, chillies, and onions have commenced. No report this week of the prospects in the hills.

* Telegram of the 15th November, received on the same day, shows rainfall during the seven days immediately preceding.

No.	District and date of return.	Rainfall at Sudder Station in inches.	Character of the weather, state and prospects of the crops, and state of health at date.
BEHAR.			
PATNA DIVN. 26	Patna, Nov. 15,* '75	Nil.	Seasonable weather. No hope of rain. Prospect of crops same as last week, *i.e.*, it will not be much below an average crop. Health good.
27	Gya „ 13, „	Nil.	The weather is rather warmer than usual at this time. The thermometer reached 85·8°. North-west and north-east wind. On the low land the rice crop (which is almost fit to cut) is very fair; in some places it is really good. On the high lands the outturn will be poor. A great deal of the cold weather crops is being sown, and with fair prospects notwithstanding the drought. A good deal of grain, which is said to be the surplus kept for seed-grain that could not be sown on unirrigated lands has come into the market in the last hât days, and lowered the price considerably.
28	Shahabad, „ 13, „	Nil.	Weather fair and cool. Prospects unchanged, *e. g.*, average outturn of rice is estimated at 10 annas. Dhan being reaped. Rubbee germinating freely. Sugarcane good. Dearah crops are promising.
29	Durbhunga, „ 13, „	Nil.	Heavy dews Weather growing perceptibly colder. No improvement in the crops; *e. g.*, in the Mudhoobunnee sub-division the outturn of the rice crop will not exceed four annas, the rest of the district may yield a six-anna crop. Rain much required to make rubbee sowings germinate.
30	Mozufferpore, „ 13, „	Nil.	Weather cold, with west wind. Prospects of the *rubbee*, or cold weather crops, are bad. In the Seetamurhee sub-division very little of what is sown is coming up. A great deal of land is *purti*, not sown at all for want of moisture. The *ruhur* pulse too is fast drying up. *Kurthi* is being planted freely, and appears to thrive on less moisture.
31	Sarun, „ 13, „	Nil.	The prospects of cotton, sugarcane, and *ruhur* pulse continue favorable. *Urid* pulse and *kodo* are being harvested In the high lands the rice crop is being cut for fodder f r cattle; in low lands it is coming into ear. The estimated outturn of the crop in the several thanas is as follows :—

Sudder Sub-division.		*Sewan Sub-division.*	
Chuprah	6 annas.	Sewan	5 annas.
Manjhi	8 „	Burowli	5 „
Bussuntpore	6 „	Buragaon	8 „
Mushruck	8 „	Durowli	10 „
Pursa	1 anna.		
Dighwarah	2 annas.		

Average for the Sudder sub-division 5·16; average for the Sewan sub-division 7 annas; or average for the district 6 8 annas.
Rubbee crops are still being sown. The early sowings have germinated well. Fields are being prepared for indigo. Rain is most urgently wanted all over the district. General health good.

32	Chumparun, „ 12, „	Nil.	The personal inspection by the Collector and Mr. Samuells has convinced them that the failure of the rice crop is much less than was anticipated. Except in south-east and centre of the district, there will probably be a good six-anna rice crop, and in the north, in Ramnugger, a full eight annas crop is expected. The rubbee sowings, except in the south-east, are promising well.
BHAGULPORE DIVN. 33	Monghyr, „ 13, „	Nil	Fair weather. After seeing the rice crops, the Collector in camp towards Khuruckpore, one of the principal rice tracts, is of opinion that the loss in consequence of the early cessation of the rains will not be so great as was first anticipated. Although the natives generally assert that the crop will not exceed 8 annas on an average, the Collector is of opinion that nearly an average crop may be expected. The rice crop this year is looking very different to that of 1873; there can be no comparison between the two. The District Superintendent, who is now in camp in another rice tract near Shekhpoora, corroborates the above opinion. Rubbee sowings are going on.
34	Bhagulpore, „ 15,* „	Nil.	The crops throughout Muddehpoora sub-division are fair. In Soopool and around head quarters six annas. Proceeding to west and north prospects are reported worst, *rubbee*, or cold weather crops, are being irrigated. Prices of rice at Soopool 19 seers, Pertabgunge 22 seers, Bongong 19 seers, Dagwara 19 seers, and Bhimnuggur 22 seers per rupee.
35	Purneah	.....	Return not received.
36	Sonthal Perghs. „ 13, „	Nil.	Weather growing cooler, but no rain has fallen. Nights chilly; very little wind. There is no change in the prospects of the crops.

* Telegrams of the 15th November, received on the same day, show rainfall during the seven days immediately preceding.

No.	District and date of return	Rainfall at Sudder Station in inches.	Character of the weather, state and prospects of the crops, and state of health at date
ORISSA			
Orissa Divn. 37	Cuttack Nov. 5, '75	Nil.	Weather cold, occasionally cloudy, but for the most part clear. The *laghu sarud*, or earlier portion of the late rice crop, is already being cut in some places, and the rest is coming on well. The weather is highly favorable, and a very full harvest may be expected. The winter crops are also in good condition. Cholera diminishing but not yet extinct.
38	Pooree, „ 11, „	Nil.	Weather bright and cold. The laghu, or the first late rice, is being reaped, and part has been harvested with a fair outturn. The sarud, or the main late rice, is generally getting on well; it is nearly ready for the sickle in Khoorda. Sugarcane is nearly ready for harvest. The miscellaneous winter crops are thriving.
39	Balasore, „ 12, „	Nil.	Weather fine. The prospects of the crops continue excellent. The main harvest has commenced. Outturn good. Fatal cases of cholera reported from several villages.
CHOTA NAGPORE			
	South-Western Frontier Agency.		
40	Hazareebagh, Nov. 12, '75	Nil.	The Rice crops are being rapidly gathered in; the outturn is below the average. There will be deficiency in the rubbee, as all the ground usually cultivated with these crops had not been sown.
41	Lohardugga, „ 13, „	Nil.	The rice crop promises well throughout the district, but there is no improvement in the prospects of the rubbee crops in the Palamow sub-division owing to want of rain. General health good.
42	Singbhoom, „ 12, „	Nil.	Seasonable weather. State and prospects of the crops are very favorable. District is healthy.
43	Manbhoom, „ 13, „	Nil.	Seasonably cold in morning and evening. Very good reports all throughout the district both of the harvest and the crops on the ground.

Published for general information

CALCUTTA, STATISTICAL DEPT.,
The 16th November 1875.

H. J. S. COTTON,
Offg. Jr. Secy. to the Govt. of Bengal.

Weekly Report of Rainfall compiled at the Meteorological Reporter's Office.

Divisions.	Districts.	Stations.	Rain from 24th to 30th October 1875.	Rain from 31st October to 6th November 1875.	Rain from 1st January 1875. Inches.	Rain from 1st January 1875. Up to date.	Remarks.
BENGAL.							
	Western Districts.		Inches.	Inches.		1875.	
Burdwan	Burdwan	Burdwan	0·02	Nil	56·66	6th Nov.	
		Cutwa	Nil	Nil	58·30	ditto	
		Culna	Nil	Nil	48·52	ditto	
		Bood-Bood	Nil	Nil	43·61	ditto	
		Raneegunge	0·11	Nil	46·46	ditto	
		Jehanabad	0·05	Nil	45·40	ditto	
	Bankoora	Bankoora	0·01	Nil	57·03	ditto	
	Beerbhoom	Sooree	Nil	Nil	64·03	ditto	
		Hetampore	Nil	Nil	75·49	ditto	
		Jeypore	0·02	Nil	5·99	ditto ...	From 10th Sept. 1875.
	Midnapore	Midnapore	Not rec.	Nil	53·26	ditto ...	Not received 24th to 30th Oct. 1875.
		Tumlook	ditto	Nil	56·41	ditto ..	Ditto ditto.
		Gurbetta	ditto	Nil	53·95	ditto ...	Ditto ditto.
		Contai { Dy. Collr.'s Office...	dftto	Nil	61·49	ditto ...	Ditto ditto.
		Contai { Exe. Engr.'s Office	Nil	Nil	69·02	ditto	
	Hooghly	Hooghly	Nil	Nil	53·01	ditto	
		Serampore	0·15	Nil	50·47	ditto	
	Howrah	Howrah	0·20	Nil	59·89	ditto	
		Moheshrekha	Nil	Nil	39·71	ditto ...	From 31st May 1875.
	Central Districts.						
Presidency.	24-Pergunnahs ...	Saugor Island	0·20	Nil	73·58	ditto	
		Calcutta	0·25	Nil	59·02	ditto	
		Alipore { Dispensary ...	0·17	Nil	57·62	ditto	
		Alipore { Jail	0·14	Nil	57·16	ditto	
		Busseerhat	0·11	Nil	56·28	ditto	
		Baraset	Nil	Nil	63·38	ditto	
		Diamond Harbour ...	0·05	Nil	67·71	ditto	
		Barripore	Nil	Nil	60·49	ditto	
		Satkhira	Nil	Nil	64·95	ditto	
		Barrackpore	Nil	Nil	47·31	ditto	
		Dum-Dum	0·53	Nil	59·88	ditto	
	Nuddea	Kishnaghur	Nil	Nil	54·70	ditto	
		Bongong	Nil	Nil	62·44	ditto	
		Meherpore	Nil	Nil	51·00	ditto	
		Choosdanga	Nil	Nil	50·13	ditto	
		Koushtea	Nil	Nil	55·93	ditto	
		Ranaghat	Nil	Nil	54·28	ditto	
	Jessore	Jessore	0·07	Nil	63·82	ditto	
		Nurrail	0·04	Nil	59·60	ditto	
		Khoolna	Nil	Nil	60·85	ditto	
		Jhenida	Nil	Nil	66·07	ditto	
		Bagirhat	0·09	Nil	75·01	ditto	
		Magoorah	Nil	Nil	64·82	ditto	
	Moorshedabad ...	Berhampore	Nil	Nil	54·60	ditto	
		Rampore Haut	Nil	Nil	57·88	ditto	
		Lallbagh	Nil	Nil	57·86	ditto	
		Jungypore	Nil	Nil	44·47	ditto	
		Azimgunge	Nil	Nil	52·09	ditto	
		Lallgolla	Nil	Nil	43·22	ditto	
		Kandee	0·01	Nil	54·77	ditto ...	From 14th Mar. 1875.
Rajshahye.	Dinagepore	Dinagepore	Nil	Nil	43·60	ditto	
	Maldah	Maldah	Nil	Nil	54·40	ditto	
		Chanchal	Nil	Nil	62·16	ditto	
	Rajshahye	Baulesh	Nil	Nil	49·00	ditto	
		Nattore	Nil	Nil	51·07	ditto	
	Rungpore	Rungpore	Nil	Nil	60·45	ditto	
		Bhowanigunge	Nil	Nil	52·72	ditto	
		Kurigram	Nil	Nil	18·27	ditto ...	From 25th July 1875.
	Bogra	Bagdogra	Nil	Nil	26·91	ditto ...	Ditto ditto. Not received 10th to 16th Oct. 1875.
		Bogra	0·51	Nil	57·81	ditto	
	Pubna	Pubna	Nil	Nil	50·08	ditto	
		Serajgunj	0·12	Nil	54·12	ditto ...	Not received 17th to 23rd Oct. 1875.
Cooch Behar.	Darjeeling	Darjeeling { Telegraph Office	Not rec.	Not rec.	101·79	30th Oct.	
		Darjeeling { Hospital ...	Nil	Nil	114·84	6th Nov.	
	Julpigoree	Julpigoree	Nil	Nil	106·53	ditto	
		Boda	Nil	Nil	72·07	ditto	
		Buxa { Commissioner's Office	0·08	Nil	149·44	ditto	
		Buxa { Civil Surgeon's Office	Nil	Nil	154·02	ditto	
		Titalya	Nil	Nil	90·99	ditto	
	Cooch Behar Tributary States	Cooch Behar	Nil	Nil	90·40	ditto	

Divisions	Districts	Stations.	Rain from 24th to 30th October 1875.	Rain from 31st October to 6th November 1875.	Rain from 1st January 1875.		Remarks.
					Inches.	Up to date.	
BENGAL.—(*Continued.*)							
	Eastern Districts.		Inches.	Inches.		1875.	
Dacca.	Dacca	Dacca... Telegraph Office	0·02	Nil	66·36	6th Nov.	
		Dacca... Hospital	Nil	Not rec	59 42	30th Oct.	
		Moonsheegunge	Nil	Nil	50·97	ditto	
		Manickgunge	Nil	Nil	55 00	ditto	
	Furreedpore	Furreedpore	0·09	Nil	68·51	6th Nov.	
		Goalundo	0·08	Nil	63·37	ditto	
		Madaripore	Nil	Nil	64·38	ditto	
	Backergunge	Burrisal	Nil	Nil	68·02	ditto	
		Perozepore	Nil	Nil	74·05	ditto	
		Patoakhally	Nil	Nil	119·10	ditto	
		Dowlutkhan	Nil	Nil	110·46	ditto	
	Mymensingh	Mymensingh	Nil	Nil	80·13	ditto	
		Jamalpore	Nil	Nil	75·06	ditto	
		Atia	0 70	Nil	71·56	ditto	
		Kishoregunge	Nil	Nil	88·43	ditto	
Chittagong.	Chittagong	Chittagong Telegraph Office	0·60	Nil	140·30	ditto	
		Chittagong Jail	Nil	Nil	135·72	ditto	
		Cox's Bazar	0·82	Nil	147·86	ditto	
	Noakholly	Noakholly	Nil	Nil	119·81	ditto	
	Tipperah	Comillah	Nil	Nil	89·30	ditto	
		Brahmunberiah	Nil	Nil	78·29	ditto	
	Chittagong Hill Tracts	Rungamatee Hill	0·47	Nil	103·72	ditto	
	Hill Tipperah	Hill Tipperah	0·11	Nil	101·02	ditto	
BEHAR.							
Patna.	Patna	Patna	Nil	Nil	45·38	ditto	
		Behar	Nil	Nil	38·67	ditto	
		Barh	Nil	Nil	41·45	ditto	
		Dinapore Jail	Nil	Nil	39·58	ditto	
		Dinapore Cantonment	Nil	Nil	43·89	ditto	
	Gya	Gya	Nil	Nil	38·25	ditto ...	Not recorded 1st to 4th Aug. 1875.
		Nowadah	Nil	Nil	39·20	ditto	
		Arungabad	Nil	Nil	42·57	ditto	
		Jehanabad	Nil	Nil	32·68	ditto	
	Shahabad	Arrah	Nil	Nil	33·06	ditto	
		Sasseram	Nil	Nil	50·98	ditto	
		Buxar	Nil	Nil	42 68	ditto	
		Bhubooah	Nil	Nil	49·17	ditto	
	Mozufferpore	Mozufferpore	Nil	Not rec.	31·65	30th Oct.	Not received 12th to 18th Sept. 1875.
		Hajeepore	Nil	ditto	56·27	ditto	
		Seetamurhee	Nil	ditto	26·07	ditto	
	Durbhunga	Durbhunga	Nil	Nil	45·82	6th Nov.	
		Mudhoobunnee			34·76	ditto	
		Tajpore	Nil	Nil	43·94	ditto ...	Not received 10th to 23rd Oct. 1875.
	Sarun	Chupra	Nil	Nil	32·44	ditto	
		Sewan	Nil	Nil	43·55	ditto	
	Chumparun	Motiharee	Nil	Nil	47·73	ditto	
		Bettiah	Nil	Nil	51·68	ditto	
Bhagulpore.	Monghyr	Monghyr	Nil	Nil	46·46	ditto	
		Begoo Serai	Not rec.	Nil	42·04	ditto ...	Not received 24th to 30th Oct. 1875.
		Jamooee	ditto	Nil	43·48	ditto ...	Ditto ditto.
	Bhagulpore	Bhagulpore	Nil	Nil	36·47	ditto	
		Soopool	Nil	Nil	43·50	ditto	
		Muddehpoora	Nil	Nil	42·26	ditto	
		Banka	Nil	Nil	39 94	ditto	
		Sonburse	Nil	Nil	42·68	ditto	
	Purneah	Purneah	Nil	Nil	44·16	ditto	
		Kissengunge	Nil	Nil	53·35	ditto	
		Arrareah	Not rec.	Nil	48 07	ditto ...	Ditto ditto.
	Southal Pergunnahs	Nya Doomka	Nil	Nil	55·33	ditto	
		Rajmehal	Nil	Nil	48·46	ditto ...	Not received 1st to 7th Aug. and 5th to 11th Sept. 1875.
		Deoghur	Nil	Nil	41·62	ditto	
		Jamtara	Nil	Nil	48·00	ditto	
		Godda	Nil	Nil	36·30	ditto	

Divisions.	Districts.	Stations.	Rain from 24th to 30th October 1875.	Rain from 31st October to 6th November 1875.	Rain from 1st January 1875.		Remarks.
					Inches.	Up to date.	
ORISSA.			Inches.	Inches.		1875.	
Orissa.	Cuttack	Cuttack .. Telegraph Office	0·50	Nil	86·40	6th Nov.	
		Cuttack .. Hospital ...	0·75	Nil	91·92	ditto	
		Jajpore	Not rec.	0·20	66·15	ditto ...	Not received 24th to 30th Oct. 1875.
		Kendraparah	ditto	Nil	60·90	ditto	Ditto ditto.
		Jugutsingpore	ditto	Nil	33·05	ditto ...	Not recorded 2nd July to 11th Sept. 1875.
		False Point	0·20	Nil	87·10	ditto ...	Not received 24th to 30th Oct. 1875.
	Pooree	Pooree	0·79	N	64·16	ditto	
		Khoordah	1·51	N	85·81	ditto	
	Balasore	Balasore . Exe. Engr.'s Office	0·47	Not rec.	53·03	30th Oct.	From 16th May, and not received 26th Sept. to 2nd Oct. 1875.
		Balasore . Collector's Office	0·42	ditto	59·45	ditto	
		Bhuddruck	0·10	ditto	50·63	ditto	
		Jellasore	Nil	ditto	60·57	ditto	
		Sorah	0·08	ditto	61·98	ditto	
		Chandbally	Nil	ditto	57·08	ditto	
	Cuttack Tributary Mehals	Sumbalpore	0·88	ditto	66·02	ditto	
	CHOTA NAGPORE.						
	SOUTH-WESTERN FRONTIER AGENCY.						
	Hazareebagh	Hazareebagh... Jail ...	0·02	Nil	43·52	6th Nov.	
		Hazareebagh... Dispensary...	0·01	Nil	50·05	ditto	
		Pachumba	Nil	Nil	47·66	ditto	
	Lohardugga	Ranchee	0·03	Nil	59·03	ditto	
		Palamow	Nil	Nil	43·17	ditto	
	Singbhoom	Chyobassa	0·81	Nil	64·76	ditto	
	Manbhoom	Purulia	Nil	Nil	58·18	ditto	
		Govindpore	Nil	Nil	51·58	ditto	
	ASSAM & ADJACENT HILLS.						
	Sylhet	Sylhet	Nil	Nil	183·57	ditto	
	Seebsaugor	Seebsaugor	Nil	Not rec.	99·84	30th Oct.	
		Golaghât	Nil	ditto	79·52	ditto	
		Jorehaut	Nil	ditto	85·05	ditto	
		Nazeerah	Nil	ditto	92·60	ditto	
		Deopanie	Nil	ditto	81·65	ditto	
		Hattiepootie	Nil	ditto	84·74	ditto	
		Mazengah	Nil	ditto	78·67	ditto	
		Suntock	Nil	ditto	99·17	ditto	
		Cherideo	Nil	ditto	103·67	ditto	
		Benares	Nil	ditto	45·05	ditto	
		Akyab	Nil	Nil	177·42	6th Nov.	

CALCUTTA,
The 13th November 1875.

W. G. WILLSON,
Offg. Meteorological Reporter to the Govt. of Bengal.

Meteorological Telegraphic Report for the period 7th to 13th November 1875.

Stations.	Date.	Hour.	Barometer reduced to 32°.	Barometer reduced to sea-level.	Thermometer. Dry.	Thermometer. Wet	Humidity Sat.=100.	Wind. Direction.	Wind. Velocity	Rain	Clouds.	Weather initials.
Calcutta.	Nov. 7th	10	30·029	30·047	78·8	69·0	58	N by W	..	...	CS	
		16	29·906	29·924	83·7	69·5	46	N W	...	...	CS	
	8th	10	30·008	30·026	79·5	69 8	59	N N E	...	..	.....	b
		16	29·904	29·922	82·5	70·0	50	W	...	...	CS	
	9th	10	30·038	30·056	79·4	67·5	50	N E	...	...	.....	b
		16	29·921	29·939	82·0	68·8	48	W by S	...	...	.....	b
	10th	10	30·071	30·089	78·4	67 5	53	W N W	...	...	.....	b
		16	29·953	29·971	81·4	69·0	50	W by S	...	...	.....	b
	11th	10	30·065	30·083	78·5	67·2	53	W S W	...	...	.....	b
		16	29 947	29·965	81·5	69·5	51	W N W	...	...	.....	b
	12th	10	30·101	30·119	77·7	67·8	56	W by N	...	...	... .	b
		16	29·964	29·982	81·8	70·8	55	W by S	...	...	.....	b
	13th	10	30·150	30·168	79 0	70·0	61	W by S	...	...	.....	b
		16	30·028	30·046	82·5	70·0	50	W N W	...	...	.....	
Saugor Island.	7th	10	30·038	30·044	82	72	59	N N W	7·9	...	K	b, v
		16	29·930	29·936	83	70	49	N W	11·2	...	C	b, v
	8th	10	30 013	30·019	81	71	59	N N W	7·0	...	.....	b, v
		16	29 916	29·922	83	70	49	N W	7·2	..	K	b,
	9th	10	30 052	30·058	80	69	54	W N W	8·0	...	.....	b, v
		16	29·936	29·942	82	69	48	N W	6·6	...	S	b
	10th	10	30 075	30 081	79	72	69	N N W	4·4	...	C	b, v
		16	29·962	29·968	82	69	48	W N W	6·8	...	.....	b, v
	11th	10	30·068	30·074	79	72	69	N	5 2	...	K	b
		16	29·967	29·973	82	72	59	W S W	4·9	...	K	b
	12th	10	30·109	30·115	79	72	69	W N W	7·0	...	.....	b, v
		16	29·987	29·993	82	70	52	N W	6·4	...	.....	b, v
	13th	10	30·155	30·101	79	73	73	N N W	4·2	...	...	b, v
		16	30·031	30 037	82	71	55	N N W	4 2	...	CK	b, v
Chittagong.	7th	10	29·937	30·030	82	72	59	N	0·6	...	.....	b, v
		16	29·836	29·929	80	71	62	S W	4·3	...	K, KS, CK	
	8th	10	29·905	29·998	80	73	70	N N W	1·2	...	KS	b, m
		16	29·812	29·905	82	71	55	W S W	6·4	...	K, KS	b, v
	9th	10	29·935	30·028	80	72	66	N	6 1	..	KS	b
		16	29·834	29·927	83	71	55	E S E	3·6	...	KS	b, v
	10th	10	29·978	30·071	79	72	69	N	1·1	...	... ..	b, m
		16	29·862	29·954	84	73	56	W	2·5	...	KS	b, v
	11th	10	29·968	30·061	80	71	62	N	1·2	...	.....	b, v
		16	29·872	29·965	82	69	48	W S W	1 8	...	KS	b, v
	12th	10	30 010	30·103	79	71	65	N	0·6	...	K	b, m
		16	29·902	29·994	83	73	60	S W	1·7	...	KS	b, v
	13th	10	30 068	30·161	79	72	69	N	2·5	...	K	b, v
		16	29·952	30·044	83	73	60	W S W	1·8	...	.....	b, v
Madras.	6th	10	30·008	30·038	80	74	74	N N W	9	...	.....	c
		16	29·889	29·919	83	76	71	N by W	11	...	.....	c
	7th	10	29·989	30·019	83	78	78	N by W	4	...	... .	c
		16	29·874	29·904	85	77	68	E by N	7	...	.....	b, c
	8th	10	29·983	30 013	87	77	61	E by N	3	...	.....	c
		16	29·875	29·905	87	78	65	E	8	...	.....	c
	9th	10	30·017	30·047	82	76	74	N E by N	4	0·05	.....	c
		16	29·895	29·925	86	78	68	N E	10	...	.....	c
	10th	10	30·035	30·065	77	74	86	N W by W	3	0·29	.....	c
		16	29·931	29·961	80	76	82	E by N	4	0 01	.....	cloudy.
	11th	10	30·041	30 071	85	78	54	N N E	12	0·05	.....	c
		16	29·944	29·974	84	74	60	N E by N	10	...	.....	c
	12th	10	30·041	30·071	77	75	90	N E	5	0·07	.....	cloudy.
		16	29·935	29·965	79	76	86	N E	7	0·22	.....	cloudy.
Cuttack.	7th	10	29·963	30·046	82	72	59	W N W	0·1	...	.....	b
		16	29·855	29 937	84	71	50	N	1·6	...	CS	b
	8th	10	29·953	30·036	81	70	55	W N W	...	...	C, CK	b
		16	29·845	29·928	82	71	55	N N W	1·2	...	C	b
	9th	10	29·973	30·056	80	69	54	W S W	0·1	...	C	b
		16	29·865	29·948	82	70	52	N	0·4	...	C	b
	10th	10	30·006	30·089	79	70	61	S S W	0·2	...	CK	b
		16	29·898	29·980	83	70	49	N N E	1·7	...	CK, S	b
	11th	10	30·013	30·096	80	71	62	W N W	0 2	...	C, CK	b
		16	29·899	29 981	82	70	52	N N W	1·8	...	S	b
	12th	10	30 033	30·116	77	71	73	W	0·2	...	CK	b
		16	29·915	29·998	82	71	55	N N E	1·2	...	CS	b
	13th	10	30·086	30·169	79	71	65	W	0 2	...	C	b
		16	29·955	30·038	81	71	59	N N E	1·8	...	C, S	b
Akyab.	7th	10	30·002	30·024	82	78	82	E	2·2	...	.....	b, g
		16	29·886	29·908	82	76	74	N N E	3 6	...	.....	b
	8th	10	29·977	29·999	81	76	78	N E	1·8	..	.....	b
		16	29·874	29·895	84	74	60	W	5·5	...	.....	b
	9th	10	30·004	30·025	83	78	78	N E	2·3	...	.....	b
		16	29 904	29 925	83	74	63	N W	4·6	...	.....	b
	10th	10	30·037	30·059	81	75	74	E N E	2·3	...	.....	b
		16	29·904	29·925	85	72	56	W	5·0	...	.....	b
	11th	10	30·037	30 059	81	75	74	E N E	2·0	...	.....	b
		16	29·924	29·945	84	73	56	W N W	4·6	...	.....	b
	12th	10	30·087	30·109	80	75	78	N E	2·1	...	.....	b
		16	29·961	29·982	84	75	64	W S W	4·0	...	.....	b
	13th	10	30·061	30 082	83	76	71	E N E	2·2	...	.....	b
		16	29·991	30·012	84	76	87	W S W	3·3	...	.....	b

* Velocity of wind in miles per hour.

CALCUTTA,
The 13th November 1875.

W. G. WILLSON,
Offg. Meteorological Reporter to the Govt. of Bengal.

Results of the Meteorological Observations taken at the Surveyor-General's Office, Calcutta, from 8th to 14th November 1875.

Month.	Date.	Mean reduced barometer.	Thermometer.			Mean dry bulb.	Mean wet bulb.	Computed mean dew-point.	Mean degree of humidity.	Wind.			Rain.	Moon's phases.	General Remarks.
			Highest reading.	Lowest reading.	Max. solar radiation.					Prevailing direction.	Max. pressure.	Daily velocity.			
		Inches.	○	○	○	○	○	○			lb.	Miles.	In.		
Nov.	8th	29·938	84·0	69·0	143·0	76·3	68·6	63·2	0·65	W	...	122·7	.....	...	Clear, and cirrostrati.
	9th	·966	83·5	69·5	137·5	75·7	68·2	62·9	·66	W N W & S W	...	88·9	.....	...	Clear, and cirrostrati.
	10th	·999	83·5	69·0	141·5	75·0	68·1	63·3	·68	S by E & S W	...	68·6	.....	...	Clear. Slightly foggy from mid-night to 2 A.M.
	11th	·999	83·0	69·0	140·0	75·6	68·6	63·7	·68	S W & W N W	...	89·0	.....	...	Clear.
	12th	30·023	83·3	69·0	142·0	75·5	68·9	64·3	·70	W by N & S W	...	76·1	.....	...	Clear. Slightly foggy at mid-night, 1 A.M., 8 and 9 P.M.
	13th	·080	84·4	68·6	140·0	75·9	69·4	64·8	·70	S W & N N W	...	68·8	.....	○	Clear.
	14th	·063	83·2	68·4	147·0	75·3	69·2	64·9	·71	N by E & W by S	...	70·0	.....	...	Clear, and cumuli.

The mean barometer, as likewise the dry and wet bulb thermometer means, are derived from the twenty-four hourly observations made during the day.

The dew-point is computed with the Greenwich constants. The figures in column 10 represent the humidity of the air, the complete saturation of which being taken at unity. The receiver of the lower raingauge is 1½ feet, and that of the anemometer 70 feet 10 inches, above the level of the ground. The velocity of wind, as indicated by Robinson's anemometer, is registered from noon to noon.

		○
The extreme variation of temperature during the past seven days	...	16·4
The maximum temperature during the past seven days	...	84·4
The maximum temperature during the corresponding period of the past year	...	84·8
The mean humidity during the past seven days	...	0·68
The mean humidity during the corresponding period of the past year	...	0·76
		Inches.
The total fall of rain from 8th to 14th ... by lower raingauge	...	Nil.
The total fall of rain from 8th to 14th ... by anemometer gauge	...	Nil.
Ditto ditto ditto, average of twenty-one previous years	...	0·43
Ditto ditto between the 1st January and the 14th November	...	59·89
Ditto ditto ditto, average of twenty-one previous years	...	67·65

GOPEENAUTH SEN,
In charge of the Observatory.

The 15th November 1875.

Abstract of Observations as received in the Meteorological Office, Calcutta, during the month of August 1875.

N.B.—The Barometric data are reduced for temperatures, and not for height above sea-level.

STATIONS	Height above sea-level.	BAROMETER. Mean.	Mean of 4 hours.	Mean of 10 hours.	Mean of 16 hours.	Mean of 22 hours.	Range.	RADIATION. Solar. Mean.	Solar. Max. Day.	Solar. Max. Θ	Grass Nocturnal. Mean.	Grass Nocturnal. Min. Day.	Grass Nocturnal. Min. Θ	TEMPERATURE OF AIR. Mean of max.	Mean daily range.	Mean of min.	Mean.	Mean of 4 hours.	Mean of 10 hours.	Mean of 16 hours.	Mean of 22 hours.	Highest Max. Day.	Highest Max. Θ	Absolute range.	Lowest Min. Day.	Lowest Min. Θ	HUMIDITY. Mean.	Mean of 4 hours.	Mean of 10 hours.	Mean of 16 hours.	Mean of 22 hours.	RAINFALL. In inches	Number of days.
Port Blair ...	61	29·744	...	29·786	29·703	...	·083	135·5	7th	168·0	...	...	..	85·0	8·3	76·7	80·0	...	83·7	83·4	...	2nd	89·0	15·0	23rd	74·0	...	...	80	80	...	16·77	28
Nancowry ...	78	29·793	...	29·830	29·756	...	·074	143·5	9th	168·0	72·9	21st	70·0	84·7	8·6	76·1	78·7	...	82·0	81·3	...	19-20th	87·1	14·9	6th	72·2	...	...	80	81	...	10·95	22
Madras ...	27	29·742	...	29·802	29·683	...	·119	...	...	...	...	...	...	...	...	...	85·1	...	85·9	83·0	...	... ..	...	...	.....	...	...	...	59	60	...	7·95	15
Vizagapatam ...	31	29·640	29·619	29·692	29·581	29·667	·111	110·3	19th	117·0	...	...	...	88·0	5·0	83·0	85·3	83·3	85·7	87·2	84·9	16th	92·6	12·5	4th	80·0	71	75	70	67	73	3·30	7
Akyab ...	21	29·716	29·702	29·758	27·655	29·749	·103	141·1	17th	159·0	73·8	4th	64·2	86·0	10·8	75·2	81·0	78·7	82·1	83·1	80·0	11th	89·8	15·8	22-28th	74·0	91	95	89	87	92	33·46	29
False Point ...	18·7	29·625	29·605	29·667	29·571	29·658	·096	...	.....	...	...	...	...	...	...	...	83·0	81·1	83·9	84·9	82·3	... ..	...	..	... ..	...	85	88	84	81	87	14·30	22
Cuttack ...	80	29·56	29·544	29·601	29·497	29·596	·104	143·3	30th	159·0	75·8	11th	72·6	89·5	11·5	78·0	82·3	79·3	84·6	84·7	80·5	30th	93·5	18·2	3rd	75·3	83	90	78	78	87	7·75	21
Saugor Island ...	6	29·630	29·610	29·673	29·574	29·662	·099	135·6	13th	154·0	77·0	8th	71·0	86·1	6·2	79·9	83·2	81·1	84·1	85·3	82·5	30th	88·5	12·4	26th	76·1	85	90	84	81	87	10·85	20
Chittagong ...	90	29·614	29·605	29·653	29·557	29·641	·096	138·1	10th	159·0	74·1	11th	61·2	87·3	11·6	75·7	80·8	77·8	82·4	83·3	79·9	22nd	97·0	23·6	26th	73·4	88	93	84	83	91	36·77	18
Calcutta ...	18·11	29·618	29·596	29·667	29·559	29·652	·108	135·1	30th	153·5	..	...	...	87·6	8·0	79·6	82·9	80·2	84·8	85·1	81·6	12th	91·4	14·5	26th	76·9	88	94	84	83	92	12·64	27
Burdwan ...	99·09	29·531	...	29·584	29·464	...	·120	149·0	9 h	162·0	75·9	26th	73·0	83·9	9·8	79·1	83·7	...	85·9	87·0	...	13th	93·5	18·0	25th	75·5	...	...	80	78	...	8·18	23
Jessore ...	20	29·612	...	29·656	29·555	...	·101	139·7	12th	153·6	76·4	31st	72·0	87·8	9·8	78·0	82·0	..	84·7	84·3	...	31st	92·1	17·2	25th	74·9	...	...	83	84	...	14·44	23
Dacca ...	35	29·628	29·611	29·675	29·567	29·659	·108	149·3	28th	164·0	76·6	25-26th	73·6	87·4	8·8	78·6	83·1	80·4	84·4	85·5	82·0	29th	90·5	16·0	25th	74·5	87	93	83	80	91	16·64	23
Silchar ...	88·91	29·615	...	29·673	29·543	...	·130	...	.....	...	74·9	12th	73·0	87·4	11·2	76·2	81·0	...	81·2	85·8	...	5th	91·0	17·0	3rd	74·0	87	...	87	74	...	26·85	26
Hazareebagh ...	2010	27·619	...	27·662	27·572	...	·090	145·2	26th	159·4	71·2	19th	69·5	84·8	12·1	72·7	77·9	...	8·4	80·7	...	21st	88·0	16·5	25-27th	71·5	84	...	77	77	...	5·79	26
Berhampore ...	64	29·572	...	29·625	29·505	...	·120	118·0	17th	145·0	61·6	27th	59·0	89·6	10·3	79·3	83·3	...	84·7	87·2	...	21st	93·5	17·5	4th	76·0	...	...	72	70	...	17·52	23
Gya ...	347	29·319	...	29·274	29·163	...	·111	...	.....	...	76·2	26th	72·4	91·4	13·7	77·7	83·9	...	86·2	87·0	...	15th	95·2	23·0	28th	75·2	...	...	76	75	...	7·04	16
Patna ...	179	29·418	...	29·473	29·359	...	·114	146·9	1st	156·8	77·1	22nd	73·8	89·9	10·1	79·8	84·3	...	85·0	86·8	...	13th	94·6	18·0	31st	76·6	85	..	82	76	...	7·81	16
Monghyr ...	160·4	29·450	...	29·498	29·391	...	·107	144·3	19th	157·0	76·2	26th	72·0	89·8	10·1	79·7	84·6	...	85·2	86·1	...	21-24th	92·9	15·7	25th	77·2	...	...	83	79	...	14·13	16
Purneah ...	128	...	...	...	...	...	...	...	Erroneous.																								
Darjeeling ...	6912	23·334	23·317	23·368	23·290	23·360	·078	116·3	30th	141·0	52·1	30th	49·9	67·6	10·1	57·5	62·8	59·7	64·9	65·4	61·3	16th	71·0	15·8	29-30th	55·2	97	99	95	95	99	30·01	28
Seebsaugor ...	332	29·356	...	29·424	29·287	...	·137	140·6	6th	160·8	75·1	25th	70·6	87·7	11·0	76·7	80·4	...	80·5	85·8	...	18th	92·7	21·7	25th	71·0	89	...	88	75	...	20·73	26
Goalpara ...	386	29·266	...	29·323	29·204	...	·119	141·4	16th	159·9	75·4	27th	72·7	86·8	10·9	75·9	81·0	...	82·0	83·9	...	16th	91·9	19·8	25th	72·1	91	...	86	81	...	18·35	19
Benares ...	262·74	29·329	29·311	29·373	29·274	29·358	·099	148·7	2 th	161·0	73·5	14th	71·2	89·4	11·1	78·3	81·7	78·7	83·4	84·4	80·5	22nd	94·0	18·8	8th	75·2	89	93	86	85	92	17·13	22
Boorkee ...	879·7	28·699	...	28·747	28·651	...	·096	139·3	22nd	149·5	72·7	30th	66·0	90·6	14·0	76·6	83·1	...	83·9	88·4	...	17-19th	95·2	23·7	30th	71·5	...	..	76	66	...	16·37	14

CALCUTTA—AUGUST 1875.

Mean barometric pressure of 23 years	... 29·598	Mean temperature of 23 years	... 83·1	Mean humidity of 23 years	... 86	Mean rainfall of 47 years	... 13·71
Ditto ditto of 1875	... 29·618	Ditto ditto of 1875	... 82·9	Ditto ditto of 1875	... 88	Actual fall in 1875	... 12·64
Excess in 1875	... ·020	Defect in 1875 ...	... 0·2	Excess in 1875 ...	... 2	Defect in 1875	... 1·07

CALCUTTA,
The 6th November 1875.

W. G. WILLSON,
Meteorological Reporter to the Govt. of Bengal.

Mean Pressures and Temperatures of the preceding Table reduced to Sea-level, with Anemometric Results and Observations of Sky Serenity.

Stations.	Mean barometric pressure reduced to sea-level.	Mean temperature reduced to sea-level.	Wind. North.	North-east.	East.	South-east.	South.	South-west.	West.	North-west.	Variable.	Calm.	Percentage and Resultant.	Mean velocity daily.	Mean serenity.
Port Blair ...	29·807	80·1	...	1	...	13	1	47	...	...		...	79 S, 29 W	254·3	4·30
Nancowry ...	29 873	78·9	...	...	...	...	3	48	10	1		...	93 S, 51 W	229·9	1·94
Madras ...	29 770	85·1	...	2	2	12	7	10	20	9		...	42 S, 56 W	217·0	...
Vizagapatam ...	29·672	85·3	1	...	7	15	15	22	55	9		...	55 S, 60 W	113·3	4·30
Akyab ...	29·738	81·0	2	1	8	33	50	23	3	3		...	69 S, 7 E	94 4	2·67
False Point ...	29·645	83·0	1	1	...	14	3	37	48	7	4	9	61 S, 65 W	.....	...
Cuttack ...	29·643	82·5	3	5	2	6	23	40	14	8		24	46 S, 42 W	50·1	2·88
Saugor Island ...	29·636	83·2	5	3	6	28	39	36	4	2		1	61 S, 2 W	232·1	2 88
Chittagong ...	29·707	81·0	7	4	6	27	24	27	17	12		...	38 S, 21 W	138·0	3·61
Calcutta ...	29·037	82·9	1	1	9	22	38	17	1	2		...	77 S, 7 E	127·0	...
Burdwan ...	29·632	83·9	...	...	17	19	14	5	3	1		3	61 S, 37 E	91·1	3·00
Jessore ...	29·633	82·0	...	3	3	30	19	7	...	...		...	77 S, 26 E	93·6	2·47
Dacca ...	29·664	83·1	...	2	7	37	56	7	1	...		12	74 S, 18 E	148·6	2·11
Silchar ...	29·706	81·2	8	5	11	6	...	4	16	3		9	11 N, 18 W	68·5	1·66
Hazareebagh ...	29·601	82·3	1	4	16	16	2	5	9	7		2	24 S, 57 E	211·8	1·16
Berhampore ...	29·638	83·4	1	4	12	23	11	10	...	1		...	61 S, 38 E	116·5	1·03
Gya ...	29·565	84·7	...	9	13	11	6	1	2	4		7	42 S, 76 E	56·7	0·90
Patna ...	29·597	84·7	1	9	30	7	2	1	10	1		1	48 N, 89 E	108·0	1·71
Monghyr ...	29·610	84·9		2	40	6	2	6	5	1		...	59 S, 77 E	60·4	1·38
Purneah ...	.....	Not recorded.	...	...	...	...	...	...	...	...		...	.....	.....	...
Darjeeling ...	.....	.....	...	9	38	31	9	15	12	1		9	44 S, 51 E	.....	1·56
Seebsaugor ...	29·690	81·1	6	11	9	3	6	14	7	6		...	4 W	82·5	0·39
Goalpara ...	29·653	81·9	1	3	19	7	7	4	9	6		6	20 S, 53 E	105·8	4·32
Benares ...	29·593	82·3	4	9	20	2	3	6	11	7		...	16 N, 49 E	124·5	2·65
Roorkee ...	29·574	85·1	1	...	3	24	1	4	2	7		20	29 S, 53 E	85·9	3·81

NOTE.

Barometric Pressure.—The pressures in column 2 of the above table for all stations below 500 feet are reduced from those given in column 3 of the table on the previous page, by adding the weight of a column of air of the temperatures given in column 17. For stations above 500 feet elevation the reduction is made by Dippe's tables, as given in Guyot's "Meteorological and Physical Tables." The temperatures at the sea-level are taken from column 3 of the above table.

Temperature.—The temperatures in column 3 are reduced from those in column 17 on the preceding page, by adding 1° Fahr. for every 450 feet.

Wind Resultant.—The resultant wind direction and its comparative predominance are calculated from the whole number of wind observations recorded during the month. The relative predominance in the direction of the resultant is given as a percentage of the whole number of observations. The direction is computed in the usual way by Lambert's formula.

Serenity.—This column gives the average proportion of unclouded sky, a cloudless sky being indicated by 10, and one completely overcast by 0.

The above being all comparable, afford the data for constructing a meteorological chart for the month, which shall show the isobaric and isothermal lines and the resultant wind directions, which last may be represented by arrows of varying length, proportioned to the prevalence of the wind. To these may be added the rainfall from the previous tables.

Calcutta,
The 6th November 1875.

W. G. Willson,
Offg. Meteorological Reporter to the Govt. of Bengal.

Weekly Return of Traffic Receipts on Indian Railways.

EASTERN BENGAL RAILWAY.

Approximate Return of Traffic for week ended the 30th October 1875, on 158¼ miles open.

	Coaching Traffic.			Merchandise and Mineral Traffic.			Total receipts.
	Number of passengers.	Coaching receipts.		Weight carried.	Receipts.		
		Rs. A. P.	£. s. d.	Mds. Srs.	Rs. A. P.	£. s. d.	£. s. d.
Total traffic for the week	34,414½	19 739 2 6	1,809 8 5	1,36,537 30	37,021 7 9	3,393 12 9	5,203 1 2
Or per mile of railway	217	124 11 9	11 8 8	862 32	233 15 1	21 8 11	32 17 7
For previous 17 weeks of half-year	507,280½	3,09,817 8 2	28,399 18 6	20,77,697 34	6,14,196 0 0	56,301 7 2	84,701 5 8
Total for 18 weeks ...	541,695	3,29,556 10 8	30,209 6 11	22,14,235 24	6,51,217 7 9	59,694 19 11	89,904 6 10
Comparison.							
Total for corresponding week of previous year	33,869	21,756 9 11	1,994 7 2	1,09,321 37	30,423 13 9	2,788 17 1	4,783 4 3
Per mile of railway corresponding week of previous year .	214	137 7 9	12 12 1	690 33	192 4 0	17 12 5	30 4 9
Total to corresponding date of previous year	521,527½	3,14,537 6 3	28,833 12 1	30,58,209 23	9,11,015 10 4	83,418 3 3	112,250 14 3

EAST INDIAN RAILWAY.—MAIN LINE.

Approximate Return of Traffic for week ended 6th November 1875, on 1,279¾ miles open.

	Coaching Traffic.			Merchandise and Mineral Traffic.			Total Traffic Receipts.	Total Train Miles.
	No. of Passengers.	Coaching receipts.		Weight carried.	Receipts.			
		Rs. A. P.	£. s. d.	Mds. Srs.	Rs. A. P.	£. s. d.	£. s. d.	
Total traffic for the week	166,189	2,04,193 5 3	18,717 12 7	6,76,040 30	3,13,130 15 9	28,703 13 6	47,421 6 1	*{48,176½ Coaching. 50,334½ Merchandise.
Or per mile of railway ...	.....	159 8 11	14 12 6	.....	244 10 11	22 8 7	37 1 1	.....
For previous 17 weeks of half-year	1,817,484	22,77,697 8 10	208,788 18 10	1,06,50,359 0	45,88,911 12 10	420,650 5 0	629,439 3 10	1,590,184½
Total for 18 weeks...	1,923,673	24,81,889 14 1	227,506 11 5	1,13,26,399 30	49,02,042 12 7	449,353 18 6	676,860 9 11	1,689,195½
Comparison.								
Total for corresponding week of previous year	111,904	1,92,684 4 9	17,681 1 2	7,27,855 30	3,61,431 4 0	33,131 4 0	50,812 5 2	*{41,632 Coaching. 56,366 Merchandise. 1,781 Return empty.
Per mile of railway corresponding week of previous year ..	.....	150 11 7	13 16 4	.....	282 6 9	25 17 9	39 14 1	.....
Total to corresponding date of previous year	2,010,806	26,24,069 5 0	240,539 13 8	1,41,31,451 10	61,32,632 11 1	562,157 19 11	803,697 13 7	2,037,819

* Added miles 3,996 to Coaching, and deducted 5,554½ from Merchandise, short and excess included in week ended 9th October 1875.

EAST INDIAN RAILWAY.—JUBBULPORE LINE.

Approximate Return of Traffic for week ended 6th November 1875, on 223¾ miles open.

		Rs. A. P.	£. s. d.	Mds. Srs.	Rs. A. P.	£. s. d.	£. s. d.	
Total traffic for the week	5,128	16,333 8 0	1,497 4 9	54,720 10	14,862 9 0	1,362 8 0	2,859 12 9	*{4,667½ Coaching. 5,849½ Merchandise.
Or per mile of railway ...	.....	73 0 0	6 13 10	.....	66 6 9	6 1 9	12 15 7	.....
For previous 17 weeks of half-year	67,007	1,68,019 15 0	14,485 3 3	6,61,888 30	1,99,435 4 0	18,281 11 3	32,766 14 6	117,465½
Total for 18 weeks ..	72,135	1,74,353 7 0	15,982 8 0	7,16,609 0	2,14,297 13 0	19,643 19 3	35,626 7 3	127,963
Comparison.								
Total for corresponding week of previous year	5,806	19,696 15 9	1,805 11 2	48,963 20	17,244 12 0	1,580 15 4	3,386 6 6	{4,880 Coaching. 3,922 Merchandise.
Per mile of railway corresponding week of previous year .	.....	88 0 6	8 1 5	.....	77 1 2	7 1 3	15 2 8	.....
Total to corresponding date of previous year	78,900	1,89,975 4 9	17,414 7 11	9,05,302 20	2,81,454 1 9	25,799 19 2	43,214 7 1	152,691

* Deducted miles 30 from Coaching, and added 959½ to Merchandise, excess and short included in week ended 9th October 1875.

CALCUTTA AND SOUTH-EASTERN STATE RAILWAY.

Approximate Return of Traffic for week ended 6th November 1875, *on* 28 *miles open.*

	Coaching Traffic.			Merchandise and Mineral Traffic.			Total receipts.
	Number of passengers.	Coaching receipts.		Weight carried.	Receipts.		
		Rs. A. P.	£. s. d.	Mds. Srs.	Rs. A. P.	£. s. d.	£. s. d.
Total traffic for the week	9,877	1,261 0 0	126 2 0	19,004 0	583 0 0	58 6 0	184 8 0
Or per mile of railway	353	45 0 0	4 10 0	681 0	21 0 0	2 2 0	6 12 0
For previous 18 weeks of half-year	141,595	18,030 0 0	1,803 0 0	2,58,741 0	7,970 0 0	797 0 0	2,600 0 0
Total for 19 weeks ...	151,472	19,291 0 0	1,929 2 0	2,77,805 0	8,553 0 0	855 8 0	2,784 8 0
Comparison.							
Total for corresponding week of previous year	7,879	985 3 3	98 10 5	15,369 0	457 1 3	45 14 3	144 4 8
Per mile of railway corresponding week of previous year	281	35 3 0	3 10 4	548 36	16 5 2	1 13 3	5 3 0
Total to corresponding date of previous year	139,302	17,869 0 1	1,786 19 2	2,30,724 35	7,068 7 0	706 16 10	2,493 16 6

NALHATI STATE RAILWAY.

Approximate Return of Traffic for week ended 6th November 1875, *on* 27¼ *miles open.*

		Rs. A. P.	£. s. d.	Mds. Srs.	Rs. A. P.	£. s. d.	£. s. d.
Total traffic for the week	1,431	744 0 0	74 8 0	3,407 0	332 0 0	33 4 0	107 12 0
Or per mile of railway	52	27 0 0	2 14 0	125 0	12 0 0	1 4 0	3 18 0
For previous 18 weeks of half-year	22,656	14,864 0 0	1,486 8 0	91,248 0	7,690 0 0	769 0 0	2,256 8 0
Total for 19 weeks ...	24,087	15,608 0 0	1,560 16 0	94,655 0	8,022 0 0	802 4 0	2,363 0 0
Comparison.							
Total for corresponding week of previous year	1,255	929 0 1	92 18 0	5,111 30	401 10 6	40 3 4	133 1 4
Per mile of railway corresponding week of previous year	46	34 1 5	3 8 2	187 23	14 11 10	1 9 5	4 17 7
Total to corresponding date of previous year	20,980	15,411 8 4	1,541 3 0	1,54,000 10	10,510 2 6	1,051 0 4	2,592 3 4

Printed and published by Edwin Morris Lewis, at the Printing Office of the Bengal Secretariat, No. 28, Chowringhee, in the City of Calcutta,—17th November 1875.

[REGISTERED No. 29]

No. 47 of 1875.

The Calcutta Gazette.

WEDNESDAY, NOVEMBER 24, 1875.

CONTENTS.

	Page.		Page.
PART I.—Orders and Notifications by the Lt.-Governor of Bengal, the High Court, Government Treasury, &c.	1433—1458	PART IV.—Bills of the Bengal Council	Nil.
PART IA.—Orders and Notifications by the Government of India	61—64	PART V.—Acts of the Legislative Council of India ...	Nil.
PART II.—Advertisements	1751—1778	PART VI.—Bills of the Legislative Council of India ...	Nil.
PART III.—Acts of the Bengal Council	Nil.	SUPPLEMENT No. 47	1355—1356

PART I.

Orders and Notifications by the Lieut.-Governor of Bengal, the High Court, Government Treasury, &c.

NOTICE.

In honor of His Royal Highness the Prince of Wales' visit to Calcutta, and in order to afford Public Officers the opportunity of being present on the occasion, the Lieutenant-Governor is pleased to direct that all Cutcherries and Offices throughout Bengal shall be closed from Thursday, the 23rd December 1875, to Monday, January 3rd, 1876, both days inclusive.

Civil Officers of all Branches and Departments who may be desirous of leaving their Stations, and can be temporarily absent without detriment to the Public Service, must obtain permission in writing from their Superior Officers or from the Heads of their Departments, who will make proper arrangements for the temporary charge of Districts, Stations, and Offices. No application to Government for leave will be required. His Honor desires it to be understood that it is left entirely optional to gentlemen to avail themselves of this opportunity to come to Calcutta or to make such other use of the holidays as they please.

BELVEDERE,
The 8th November 1875.

C. E. BUCKLAND,
Private Secy. to the Lieut.-Govr. of Bengal.

NOTICE.

THE above notice includes all Offices under the Government of Bengal in Calcutta.

BELVEDERE,
The 16th November 1875.

C. E. BUCKLAND,
Private Secretary.

NOTICE.

GENTLEMEN wishing to see the Lieutenant-Governor on business are requested to write to the Private Secretary at Belvedere, stating the object for which an interview is desired.

BELVEDERE,
The 8th November 1875.

C. E. BUCKLAND,
Private Secretary.

ORDERS BY THE LIEUTENANT-GOVERNOR OF BENGAL.

REVENUE AND GENERAL DEPARTMENTS.

No. 2227C.S

GENERAL.—*The 2nd November* 1875.—Mr. Alexander Thomas Maclean, District and Sessions Judge, 24-Pergunnahs, is allowed leave for one month, under Section 21, Chapter VI of the Civil Leave Code, with effect from the 4th instant.

The 17th November 1875.—Mr. P. N. Langdon, Assistant Magistrate and Collector, in charge of the Aurungabad division of the Gya district, is vested with the powers of a Collector under Act X of 1870 for the purpose of acquiring the land required for a distillery at Kootumba, in the district of Gya.

The 19th November 1875.—Mr. John Nugent, Assistant Magistrate and Collector, Sarun, is appointed temporarily to have charge of the Seetamarhee Division of the Mozufferpore district.

The 20th November 1875.—Mr. James A. Counsell acted as Assistant Collector of Customs, Calcutta, from the 27th September 1875 to the 21st ultimo, during the absence, on duty, of Mr. G. M. Goodricke.

Mr. P. Nolan, Officiating Joint-Magistrate and Deputy Collector, in charge of the Serajgunge division of the Pubna district, is vested with the powers of a Collector under Act X (B.C.) of 1871.

Mr. Alexander Mackenzie, B.A., Junior Secretary to the Government of Bengal, is appointed to act temporarily, as a Secretary to the Board of Revenue, from the date on which he may relieve Mr. J. Geoghegan.

The following Officers are appointed temporarily as extra Aides-de-Camp on the personal staff of the Lieutenant-Governor, with effect from the dates mentioned against their respective names:—

Lieutenant Atwell Robert Porter, of the 28th Native Infantry, from the 1st December 1875.

Lieutenant Henry Martindale Temple, of the 37th Native Infantry, from the 16th December 1875.

Baboo Juggut Chunder Sen is appointed as a Sub-Deputy Collector under the Assistant Settlement Officer in Chittagong for the purpose of carrying out the demarkation of the revised boundary between the regulation district of Chittagong and the Hill Tracts.

Mr. Arthur John Primrose, Assistant Magistrate and Collector, Bhagulpore, is transferred to Monghyr.

The 22nd November 1875.—Mr. C. D. C. Winter, Officiating Joint-Magistrate and Deputy Collector, in charge of the City Moorshedabad Division of the Moorshedabad district, is allowed leave for five days to enable him to appear at a special examination for high proficiency in Bengali, to be held in Calcutta on the first Monday in December next.

Mr William Sutherland Wells, Magistrate and Collector, First Grade, on leave, is appointed to act, until further orders, as Magistrate and Collector of Shahabad.

Mr. Herbert Mosley, Officiating Magistrate and Collector, Shahabad, will revert to his substantive appointment as Joint-Magistrate and Deputy Collector, First Grade, Patna, when relieved of his present duties by Mr. W. S. Wells.

Mr. Charles Campbell Quinn, C.S., on leave, will revert to his substantive appointment as Joint-Magistrate and Deputy Collector of the First Grade, Bhagulpore, on his return from leave.

Baboo Shoshee Bhoosun Dutt, Officiating Deputy Magistrate and Deputy Collector in Bhagulpore, is transferred to the Sonthal Pergunnahs.

Baboo Sharoda Prosad Sarkar is appointed to act as a Deputy Magistrate and Deputy Collector in the district of Noakholly.

The 23rd November 1875.—The services of the following officers are placed at the disposal of the Public Works Department (Irrigation Branch) of this Government for employment as temporary Deputy Collectors:—

Baboo Rughoo Nundun Pershad, Sub-Deputy Collector, Mozufferpore.

„ Gunga Nath Roy, Sub-Deputy Collector, Shahabad.

Mr. John Beames, Magistrate and Collector of Cuttack, is allowed leave for twenty-one days, under Section 21, Chapter VI of the Civil Leave Code, with effect from the date on which he may be relieved of his duties by Mr. J. F Stevens

Mr. J. F. Stevens, Officiating Magistrate and Collector, Pooree, is appointed to act as Magistrate and Collector of Cuttack during the absence, on leave, of Mr. J. Beames, or until further orders

Surgeon-Major William Henry Hayes, Deputy Commissioner of Singbhoom, is allowed leave for fifteen days, under Section 21, Chapter VI of the Civil Leave Code, with effect from 5th December next.

Mr. S. J. Manook, Medical Officer and Sub-Assistant Commissioner, Singbhoom, is appointed to have charge of the Office of the Deputy Commissioner of Singbhoom during the absence, on leave, of Surgeon-Major W. H. Hayes, or until further orders.

Mr. Ernest John Trevelyan, Barrister-at-Law, is appointed, until further orders, to be Secretary to the Board of Examiners for conducting the examination of candidates for admission as Pleaders and Mooktears in the Mofussil Courts subordinate to the High Court, *vice* Mr. Cecil Jackson, resigned.

Mr. John George Charles, Assistant Magistrate and Collector, having reported his return from furlough on the 18th November 1875, is allowed subsidiary leave for a period not exceeding thirty days.

Baboo Tarun Chundra Sarkar is appointed to act as a Deputy Magistrate and Deputy Collector in the district of Dacca.

Mr. John James Livesay, Officiating Magistrate and Collector, Fureedpore, will revert to his appointment as Joint-Magistrate and Deputy Collector of Purneah on being relieved of his present duties by Mr. F. Wyer.

POLICE.—*The 17th November* 1875.—Mr. William Dering Pratt, District Superintendent of Police, Hooghly, is allowed leave for ten days, under Section 21, Chapter VI of the Civil Leave Code, with effect from any date between the 25th November and 10th December 1875.

The 18th November 1875.—Major Hardress Edmond Waller, District Superintendent of Police, Monghyr, having returned to duty on the afternoon of the 2nd November 1875, the unexpired portion of the leave granted to him under orders of the 4th September 1875, and published in the *Calcutta Gazette* of the 8th idem, is cancelled.

The 20th November 1875.—Mr Sandford James Kilby is appointed to be an Assistant Superintendent of Police in the district of Rajshahye from the date on which he may be relieved by Lieutenant-Colonel W. T. Fagan of his present duties as Officiating District Superintendent of that district.

ECCLESIASTICAL.—*The 22nd November* 1875.—The Lord Bishop has cancelled the privilege leave for one month granted to the Rev. Dr. F. M. F. F. Mazuchelli, Chaplain of Hazareebagh, under orders of the 9th November 1875, published in the *Calcutta Gazette* of the 10th idem.

The services of the Rev. Dr. F M. F. F. Mazuchelli, Chaplain of Hazareebagh, are placed temporarily at the disposal of the Government of the Punjab.

REGISTRATION.—*The 20th November* 1875.—Baboo Mohesh Chunder Basu, Special Sub-Registrar of Assurances, Burrisal, is allowed leave for two months, under Section 21, Chapter VI of the Civil Leave Code, with effect from the 1st December 1875, or any subsequent date on which he may avail himself of it.

Baboo Gunga Nund Mookerjee, Deputy Magistrate and Deputy Collector, Manbhoom, is appointed to be also Sub-Registrar of Purulia, *vice* Mr. R. D. Hare, transferred.

EDUCATION.—*The 23rd November* 1875.—Baboo Omesh Chunder Dutt, Professor, Kishnaghur College, is promoted to the Fourth Class of the Bengal Educational Service.

OPIUM.—*The 20th November* 1875.—Mr A. H. Turnbull, Sub-Deputy Opium Agent, Ghazipore, is allowed leave for one month, under Section 21, Chapter VI of the Civil Leave Code, with effect from the 17th December next.

The 22nd November 1875.—The following orders are substituted for those dated the 7th October 1875, published in the *Calcutta Gazette* of the 13th idem :—

Mr. H. N. Snell, Assistant Sub-Deputy Opium Agent, attached to the Benares Opium Agency, is allowed leave from the 22nd September to the 14th November 1875, both days inclusive, under Section 21, Chapter VI of the Civil Leave Code.

FORESTS.—*The 11th November* 1875.—Mr. F. O. Lemarchand, Assistant Conservator of Forests, Second Grade, is posted to the Chittagong Forest Division.

Mr. W. Johnston, Assistant Conservator of Forests, Third Grade, in charge of the Palamow Forest Division, will be attached to the Office of the Conservator of Forests, Bengal, on being relieved of his present duties by Mr. G. A. Richardson

Mr. G. A. Richardson, Sub-Assistant Conservator of Forests, is appointed to have charge of the Palamow Forest Division, *vice* Mr. W. Johnston.

MEDICAL.—*The 16th November* 1875.—The following gentlemen are appointed to be Members of the Committee for the management of the Charitable Dispensary at Baraset, in the 24-Pergunnahs :—

Baboo Koonja Behary Bose, Second Master, Baraset Government School.
,, Krishna Kishore Banerjea, Head Master, Normal School

The following gentlemen are appointed to be members of the Committee for the management of the Charitable Dispensary at Tushbhandar, in the district of Rungpore :—

Baboo Shoshee Bhoosun Mookerjee.
,, Bipin Mohan Sehanavis.

The 17th November 1875.—The services of Surgeon G. Bomford, Officiating Resident Physician, Calcutta Medical College Hospital, are replaced at the disposal of the Government of India in the Military Department.

Assistant Surgeon Rajendra Chundra Mitter is appointed to act as Resident Physician, Calcutta Medical College Hospital, during the absence, on leave, of Surgeon J. F. P. MacConnell, or until further orders.

The 18th November 1875.—Dr. N. Jackson, Superintendent of the Prison Camp at Dehree, and Medical Officer of the Civil Station, having given over the medical charge of his duties to Surgeon G. C. Roy on the 23rd July 1875, the privilege leave for two months, granted to him under orders of the 20th idem, will be held to have commenced from the former date.

The 19th November 1875.—Surgeon-Major Benjamin Simpson, Civil Surgeon of Patna, and Superintendent, Temple Medical School, is allowed leave for one month and two days, under Section 21, Chapter VI of the Civil Leave Code, with effect from 1st December 1875.

Assistant Surgeon Doyal Chunder Shome, Lecturer on Anatomy, Physiology, and Surgery, Temple Medical School, Patna, is appointed to have civil medical charge of that station during the absence, on leave, of Surgeon-Major B. Simpson, or until further orders.

Assistant Surgeon Bollye Chunder Sen, Teacher of Medicine and Materia Medica, Temple Medical School, Patna, is appointed to act as Superintendent of that School during the absence, on leave, of Surgeon-Major B. Simpson, or until further orders.

Assistant Surgeon Wooma Churn Mitter, attached to the Rajmehal Charitable Dispensary, is allowed leave for two months, under Section 21, Chapter VI of the Civil Leave Code.

Assistant Surgeon Jogendro Nath Mullick, a Supernumerary at the Presidency, is appointed temporarily to have medical charge of the sub-division and dispensary at Rajmehal during the absence, on leave, of Assistant Surgeon Wooma Churn Mitter, or until further orders.

Mr. F. W. Badcock, Officiating Joint-Magistrate and Deputy Collector, is appointed to be a member of the Committee for the management of the Charitable Dispensary at Chittagong.

Surgeon Henry Black Purves, Civil Surgeon, Darjeeling, is allowed leave for two months, under Section 21, Chapter VI of the Civil Leave Code.

Surgeon-Major J. Watts, Medical Officer, in charge of the Darjeeling Convalescent Depôt, is appointed to have medical charge of the Civil Station of Darjeeling during the absence, on leave, of Dr. H. B. Purves, or until further orders, in addition to his own duties.

The 20th November 1875.—Assistant Surgeon Shama Churn Mozoomdar, attached to the Sasseram Charitable Dispensary, is allowed leave for two months, under Section 21, Chapter VI of the Civil Leave Code, with effect from the 17th December 1875, or any subsequent date on which he may avail himself of it.

Assistant Surgeon Girish Chunder Bhur, a Supernumerary at the Presidency, is appointed temporarily to have medical charge of the sub-division and dispensary at Sasseram during the absence, on leave, of Assistant Surgeon Shama Churn Mozoomdar, or until further orders.

The 22nd October 1875.—The following gentlemen are appointed to be members of the Committee for the management of the charitable dispensary established at Kuddum Russool, in Cuttack :—

Mr. T. E. Ravenshaw, Commissioner.
„ J. Beames, Magistrate.
„ W. Wright, Judge, Small Cause Court.
„ F. Bond, Executive Engineer, Orissa Division.
Baboo Kanhayalal Pundit, Zemindar.
„ Boidonath Pundit, „
„ Kaseenath Chowdhry, „
„ Biswanath Chowdhry, „

The Civil Surgeon of Cuttack and Superintendent of Unnochuttro Fund to be Secretary.

Surgeon Russick Lall Dutt, M.D., Inspecting Medical Officer, Midnapore, is allowed leave for three months, under Section 21, Chapter VI of the Civil Leave Code.

Assistant Surgeon Annada Prosad Mozoomdar, in charge of the Endemic Dispensary, Midnapore district, is appointed to act, in addition to his own duties, as Inspecting Medical Officer, Midnapore, during the absence, on leave, of Surgeon Russick Lall Dutt, or until further orders

The 23rd November 1875.—Surgeon W. Harvey is appointed to act as Civil Surgeon of Beerbhoom during the absence, on leave, of Dr. R. A. Barker, or until further orders.

MUNICIPAL.—*The 18th November* 1875.—The Lieutenant-Governor is pleased to approve, under Section 8 of Act VI (B.C.) of 1863, of the nomination of Baboo Sree Nath Ghose, a Justice of the Peace for the town of Calcutta, to be Vice-Chairman of the Calcutta Municipality, *vice* Baboo Omesh Chunder Dutt, resigned.

The 19th November 1875.—Mr. F. W. Badcock, Officiating Joint-Magistrate and Deputy Collector, Chittagong, is appointed to be a Municipal Commissioner for the town of Chittagong. He is also appointed to be Vice-Chairman of the Municipal Commissioners.

R. L. MANGLES,
Offg. Secy. to the Govt. of Bengal.

NOTIFICATION.

The 22nd November 1875.—The Lieutenant-Governor is pleased to sanction the following allotment of Deputy Inspectors of Schools to the several grades as below :—

First Grade on Rs. 200 *a month.* (10)

Baboo Chandi Churn Bannerji.*	Baboo Jagat Chandra Bannerji.
,, Tarak Nath Sen.	,, Pura Nund Mukherji.
Moulvi Syed Abdullah.†	,, Bishun Chandra Mukherji.
Munshi Suraj Mull.	,, Bhobun Mohun Neygi.
Baboo Radhica Prasanna Mukherji.	,, Baikanth Nath Sen.

Second Grade on Rs. 150 *a month.* (15)

Baboo Kailas Chandra Sen.	Baboo Bireswar Chakrawarti.
,, Bydyadhur Das.	,, Hara Mohun Bhuttacharji.
,, Brajendro Kumar Guha.	,, Madhub Chandra Goswami.
Munshi Bhuan Lal.	,, Charu Chandra Chaturji.
Moulvi Abdul Rohim.	,, Uma Prosaud De.
,, Elahi Buksh.	,, Peyari Mohun Mukhurji.
Munshi Bhagan Prasad.	,, Sarat Chandra Das.
Baboo Rajkrishna Roy Chaudhuri.	

Third Grade on Rs. 100 *per month.* (20)

Baboo Sarada Prasad Roy.	Baboo Gopal Chandra Ghosal.
,, Baikantha Nath Roy.	,, Srinath Datta.
,, Probhat Chandra Sen.	,, Ambika Charan Basu.
,, Nanda Lal Sen.	,, Siva Das Bhuttacharjya.
Munshi Siva Narayan Trevidi.	,, Radha Nath Roy.
,, Dip Narayan.	,, Peyari Mohun Sen.
,, Dwarka Prasad.	,, Umakisore Roy.
Baboo Gridhari Basu.	,, Hari Har Das.
,, Mati Lal Moitra.	,, Dwarkanauth Datta.
,, Kali Nath Chaudhuri.	,, Iswar Chandra Khasnaish.

* With a personal allowance of Rs. 100 per month.
† With a personal allowance of Rs. 50 per month.

H. J. REYNOLDS,
Offg. Secy. to the Govt. of Bengal.

[First Publication.]

NOTIFICATION.

The 23rd November 1875.—The following is published for general information :—

H. J. S. COTTON,
Offg. Jr. Secy. to the Govt. of Bengal.

NOTIFICATION.

No. 1203.—Information has been received that the rate of exchange for money orders with Germany has, from the 1st instant, been changed to 20 mark 40 pfennig for the pound sterling. This notice is published for the information of intending remitters, but they must understand that the rate of conversion is fixed and varied at the sole discretion of the country drawn on, and that a different rate of exchange may possibly be in force when their orders are paid.

E. GAY, *Deputy Comptroller-General.*

COMPTROLLER-GENERAL'S OFFICE, the 18th November 1875.

[First Publication.]

ROAD CESS NOTIFICATION.

DISTRICT OF BANKOORA.

The 17th November 1875.—It is notified, under Section 75 of Act X (B.C.) of 1871 (The District Road Cess Act), that the Road Cess Committee of the district of Bankoora have, under Section 74 of the Act, determined to levy the cesses under that Act for the current cess year running from 1st October 1875 to 30th September 1876 at the following rates, being the maximum rates, and the said rates are published accordingly :—

I. Six pie, or two pice, on every rupee of the annual value of lands under Part II of the Act.

II. The following rates on non-agricultural houses and shops estimated to be of the present value of—

	Yearly Cess. Rs. A. P.
Not less than Rs. 100, but less than Rs. 500	... 1 0 0
,, 500, ,, 1,000	... 3 0 0
,, 1,000, ,, 2,000	... 4 8 0

,, 2,000 and upwards, Rs. 3 for every Rs. 1,000 or part thereof of the estimated present value.

Shops and buildings used for purposes of trade, whose estimated present value is more than Rs. 25 and less than Rs. 100, to pay a yearly tax of one rupee.

H. J. REYNOLDS,
Offg. Secy. to the Govt. of Bengal.

[First Publication.]

The 23rd November 1875.—The Lieutenant-Governor is pleased to publish for general information the following revised rules to regulate the Native Civil Service Examination to be held in 1876, and future examinations, in supersession of those published at page 1293 of the *Calcutta Gazette* of 6th October 1875 :—

NATIVE CIVIL SERVICE EXAMINATIONS AND CIVIL SERVICE CLASSES.

[Rules to come into force after the examination of 1875.]

INTRODUCTORY.

Now that there have been held four annual examinations for the Native Civil Service and that a fifth examination is to take place in February 1876, the Lieutenant-Governor wishes to place the Native Civil Service examinations on a permanent footing.

2. All appointments in the Subordinate Executive Service, and all posts of Rs. 50 monthly salary and upwards in the sub-divisional establishments, both in Regulation and Non-Regulation Provinces, will ordinarily be reserved for persons who are passed at the Native Civil Service examination under the conditions specified in the subsequent paragraph 7 of these rules. Candidates for the gazetted appointments in the Police and Opium Departments will not be admitted to the examination save under a special certificate, which can only be granted under the orders of the Lieutenant-Governor. Lists of candidates passed under the subsequent paragraph 7 of these rules will be published in the *Gazette*.

ELIGIBILITY AND PRELIMINARIES TO THE EXAMINATION.

3. All candidates eligible for appointments under rules 5 and 6 (below), who satisfy the preliminary requirements, will be admitted to the Native Civil Service examination.

Admissible to examination.

4. The preliminary requirements which all candidates must satisfy are described below and must be attested by certificates (*a*), (*b*), and (*c*), which must bear dates not later than three months previous to the date fixed for the examination.

(*a*)—*Certificate of Character.*

A certificate will be required from every candidate of his character, respectability, and general moral fitness, such certificate being signed by two gentlemen of his own nationality, resident in the district of which he is a native, or where he usually resides, and also signed by the Judge or Magistrate of such district. The certificate of the two first-named is to indicate that the gentlemen who have signed it are qualified by their position and character to give such a certificate, and that the Judge or Magistrate himself knows nothing to the prejudice of the candidate. In the case of the town of Calcutta, instead of the signature of the Judge or Magistrate, the certificate should bear that of any Judge of the High Court, or the Commissioner of Police, or the Commissioner of the Presidency Division.

(*b*)—*Certificate of Sound Health.*

Each candidate will be required to produce a certificate from the Government medical officer of the district of which the candidate is a native, or where he may for the time being reside, stating that the candidate is generally a man of sound health, that he has expressed his willingness to serve in any district of the Lower Provinces, and that he (the medical officer) believes him to be capable of doing so, so far as can be judged antecedently.

(*c*)—*Certificate of ability to Ride or Walk.*

Every candidate for the higher appointments will also be required to prove that he can ride, and for this purpose he may apply to the Magistrate of the district, who will either satisfy himself on the point, or select some other person he thinks competent for that purpose. The examiner must satisfy himself from his own personal observation that the candidate can ride not less than 12 miles at a rapid pace, and is in this respect competent for all practical purposes of district work; and if such examiner be not the Magistrate himself, the certificate must be countersigned by the Magistrate.

Every candidate for an appointment of less than Rs. 100 will be required to prove either that he can ride as above, or that he can walk twelve miles within 3½ hours without difficulty or prostration, to be certified in the same manner as the riding.

5. The following persons will be eligible for the examination for the Native Civil Service in all appointments:—

Persons eligible for all appointments.

(*a*)—Persons who have served Government for six years, and have held, for not less than two years, a responsible permanent appointment, above that of copyist, with a salary not less than Rs. 50 in one of the civil departments of the Government service, and can produce a sufficient certificate of ability, good conduct, and fitness for promotion from their official superiors.

(*b*)—Persons who have taken an University degree in Arts, Law, Medicine, or Engineering.

(*c*)—Persons who may be specially declared eligible for all appointments by a certificate under the hand of a Secretary to Government.

6. The following persons will be eligible for the examination for the Native Civil Service in appointments of less than Rs. 100 per mensem :—

Persons eligible for appointments of less than Rs. 100 per mensem.

(*a*)—Persons who have served Government with credit and efficiency for not less than three years, whose thorough facility in the use of the vernacular is certified, and who pass a preliminary examination in English.

(*b*)—Persons who have passed the First Arts' Examination.

(*c*)—Persons who may have been specially declared eligible for appointments of the lower grade by a certificate under the hand of a Secretary to Government.

7. The number of places which will be offered for competition in appointments of the higher and lower class respectively will be annually notified in the *Gazette* three months before the date of the examination. Appointments in the higher class are those of Rs. 100 and upwards, and in the lower class, those of less than Rs. 100. The places in each of the two classes will be awarded to the candidates according to priority in the examination: provided that none be passed for the higher class unless he obtains at least two-thirds, or for the lower class unless he obtains at least one half of the total number of obtainable marks upon the whole examination. Candidates must declare whether they desire to compete for the higher or the lower class; and a candidate for a place in the higher class will not be eligible at that examination for a place in the lower class. To the persons thus passed at the competitive examination a general expectation will be afforded of employment within a reasonable time in the class of appointments for which each has passed, though no guarantee can be given of any particular appointment, or an appointment in a particular grade in that class within a given time. For instance, a person who wins a place in the higher class of appointments will be appointed sooner or later to at least a sub-deputyship on Rs. 100 a month. But it does not at all follow that he will be appointed a Deputy Magistrate and Collector; he may or may not be so appointed; that will depend on the pleasure of Government.

8. Candidates will be examined in the following subjects :—

The Vernacular.	Drawing.
Chemistry.	Engineering.
Botany.	Surveying.
Law.	Gymnastics.

No subjects are obligatory, but candidates are at liberty to name, at the time of applying for admission to the examination, the subjects in which they desire to be examined.

9. In the vernacular, candidates may be examined in either Bengali, Hindustani, or Ooriya, but can take up two only of the three languages, *i.e.*, Bengali, and Hindustani, or Ooriya and Hindustani. The maximum number of marks obtainable for any subject will be as follows :—

1st Language	...	...	...	...	90
2nd Ditto	...	...	...	...	90
Drawing	...	...	...	...	120
Surveying	...	...	...	...	240
Engineering	...	...	...	...	240
Law	...	...	...	...	240
Botany	...	...	...	...	60
Chemistry	...	...	...	...	60
Gymnastics	...	...	...	...	60
			Total	...	1,200

A special examination in gymnastics will be held, which all candidates who desire to compete in this subject must pass.

10. Applications for admission to the Native Civil Service examination may be made—

(*a*)—By persons who attend Civil Service classes to the Principal of the College where the classes may be held.

(*b*)—By persons who have not attended Civil Service classes to the Magistrate of any one of the following districts :—

Alipore, 24-Pergunnahs,	Berhampore,	Burrisaul, Backergunge,	Durbhunga,
Kishnagurh, Nuddea,	Dinagepore,	Mymensingh,	Mozufferpore,
Jessore,	Rajshahye,	Chittagong,	Chuprah, Sarun,
Burdwan,	Rungpore,	Comillah, Tipperah,	Bhagulpore,
Hooghly,	Julpigoree,	Patna,	Purneah,
Midnapore,	Dacca,	Gya,	Cuttack,
	Fureedpore,	Arrah,	Ranchee,

where the medical officers will also examine candidates and grant certificates of sound health

Fees.

11. Every candidate, when submitting his application for admission to examination, must at the same time tender a fee for each subject in which he has to be examined, computed according to the scale given below, if he is a candidate for the higher or lower class of appointments :—

Subjects in which the applicant desires to be examined.	Fees payable by 1st grade examination.	Fees payable by 2nd grade examination.
	Rs.	Rs.
Preliminary examination under Rule 13	8	4
Examination under Rule 15 for Europeans only	8	4
Riding	4	2
Walking examination for candidates for lower grade examination	—	2
Bengali	4	2
Hindustani	4	2
Ooriya	4	2
Law	8	4
Botany	4	2
Drawing	4	2
Engineering	4	2
Surveying	4	2
Chemistry	4	2
Gymnastics	4	2

N.B.—The fee for Medical Examination should be paid to the Civil Surgeon by the candidate himself, and amounts to Rs. 4 for 1st and Rs. 2 for 2nd grade.

12. The authority receiving the application, if he be satisfied that the candidate is admissible to the examination under these rules, shall receive and credit the fees, will desire the candidate to undergo the required medical and riding or walking examination, if he has not already obtained certificates thereof, and when all certificates are complete, shall forward the application with the certificates of health, character, &c., riding or walking, of payment of fees, to the Under-Secretary to the Government of Bengal (Examination Department). No fee is required when a certificate is sufficient and is produced.

Preliminary examination of native candidates at out-stations.

13. A preliminary examination in English and the vernacular of those candidates who have not already qualified in those subjects will be held. Persons who have passed the First Arts' Examination, or who possess an University degree or certificate in Law or Engineering, will not be liable to the preliminary examination in English. Persons who have gained vernacular scholarships, or who have served with credit in vernacular offices, will not be liable to the preliminary examination in the vernacular. The preliminary examinations will be held on some date in December or January, to be locally notified by the Magistrate of the district, at the stations named in rule 9 (above).

ANNUAL EXAMINATION AT CENTRES.

Date of examination.

14. The annual examination of candidates for admission into the roll of persons qualified for admission into the Native Civil Service will be held on some day in the month of February 1876, not later than the 20th of that month, at Hooghly, Dacca, Patna, and Cuttack. There will, if need be, be special examinations for the Police and the Opium Departments. For the ordinary branches of the service there will be two standards—one higher, qualifying for all appointments; and another lower, qualifying for appointments of less than Rs. 100 per mensem only

Preliminary examination of European candidates in English at the centres.

15. Previous to the other examinations, European candidates who have not passed any University examination will be required, besides passing an examination in English, to show that they possess a thorough knowledge of writing and arithmetic. They must be able to write well, quickly, and correctly, from dictation, to compose a report, and to do all ordinary arithmetic correctly and quickly, which must be duly certified by the examiners.

By European is meant any person whose native language is English or any other European tongue.

16. Candidates passed at any previous examination will be admitted to the examination in the grade in which they may have passed, without being subject to the preliminary requirements of rules 4 and 12 similarly. Candidates partially passed at any previous examination, who may for any reason be permitted to present themselves for examination in certain subjects only, may, if they choose, and if otherwise qualified, enter as competitors at the examination, or they may take up those subjects only in which they are liable to examination. In the latter case they will not be held to have passed in any subject for the higher grade unless they obtain at least two-thirds of the marks allotted to it, and of the marks in each paper allotted to each subject in it, nor for the lower grade unless they similarly obtain at least half marks in each paper and subject.

Examination subjects.

17. The Native Civil Service examination on the subjects named in rule 8 will be conducted so as to test the knowledge of the candidates as follows :—

Examination in the Vernacular.

Vernacular examination for native candidates.

Vernacular examination for European candidates.

18. All native candidates will be required to show that they can read and write office papers and orders in the vernacular with complete facility.

All European candidates will be examined as to their ability to speak and understand a vernacular language, to read it in print, and translate it. Their knowledge of it must be sufficient to enable them to do business easily immediately on appointment.

Vernacular languages.

The vernacular language in which candidates will be required to pass under the two preceding rules may be either Bengali, Hindustani, or Ooriya.

Candidates who pass in Bengali only will not be eligible for vacancies in Behar, nor will candidates who pass in Hindustani only be eligible for vacancies in Bengal or Orissa.

Examination in Drawing, Surveying, and Engineering.

19. Candidates will be examined in the following subjects :—

I.—*Drawing.*

II.—*Surveying, in which are included—*

1. Mensuration.
2. Surveying with chain, and with compass and chain.
3. Levelling.
4. Construction of field-book, plotting, tracing on the ground.
5. Construction and use of scales.

III.—*Engineering, in which are included—*

1. General knowledge of properties of building materials in most common use, and of constructive trades.
2. Estimating for a simple building or bridge.
3. Construction of simple buildings.
4. Construction of simple roof and bridge trusses for small spans.
5. Elements of road-making (including the construction of culverts and small bridges).

Examination in Law.

20. Candidates will be examined in the elements of the law prevailing in Bengal in the following branches :—

1. Criminal Law. Penal Code, Code of Criminal Procedure, Act V of 1861.
2. Revenue and General Law as follows :—

Regulations I, VIII, and XLVIII of 1793, and XII of 1817.
Ditto I, II, and VIII of 1819.
Ditto VII of 1822, IX and XI of 1825, and IX of 1833.
Acts IX of 1847, XXXI of 1858, and IV (B.C.) of 1868.
Act XI of 1859.
Acts VII (B.C.) of 1868 and VIII (B.C.) of 1869.
„ XXI of 1856, XXIII of 1860, and modifying Act of the Bengal Council.
Act V of 1861.
„ VIII of 1871.
„ X (B.C.) of 1871.
„ X of 1870.
Municipal Acts in force in Lower Bengal.
To qualify for the Opium Department—
Act XXI of 1856.
„ XIII of 1857.
The Board's Rules for the guidance of officers in the Opium Department.
In this examination books will not be allowed.

21. The examination papers for candidates for both grades of the service will be the same, but the passing marks will be considerably higher for the higher than for the lower grade. Candidates for the higher grade of appointments must do their papers in English; candidates for the lower grade may write their answers in their vernacular. Candidates who pass for the higher grade will be subject to no further examination, except the higher standard departmental examination, and the opium laws examination for those candidates who are appointed to the Opium Department without having taken the opium papers.

NATIVE CIVIL SERVICE CLASSES.

Two kinds of Civil Service classes.

22. As some of the subjects required for the Native Civil Service examination are not taught in the ordinary course of Bengal colleges, the Lieutenant-Governor will continue to arrange for instructing persons who desire to qualify for that examination, if there be a sufficient number of candidates. This instruction will comprise a course of one year in the subjects mentioned in paragraph 8.

23. All scholarships granted by the Bengal Government will be tenable at Civil Service classes just as at any affiliated college. Students in the Civil Service class will pay the usual monthly college fee, besides the fee of Rs. 10 for instruction in riding and gymnastics.

24. The following detail of the text-books and instruction in the subjects of drawing, surveying, and engineering, is prescribed for the Civil Service course :—

Subject.	Details.	Text-books and mode of acquiring.
	Surveying	
1. Mensuration	Of the line, superficies, and the simpler solids. Cubical contents of earth-work in cuttings and embankments.	Todhunter's Mensuration.
2. Surveying with chain, and with compass and chain.	To make a survey of a tract of country 2 or 3 square miles in area.	Roorkee papers on Surveying, Chapters II, III. Also practically taught in the field.
3. Levelling	To make all the necessary sections for a supposed road between two given points.	Roorkee papers on Surveying, Chapters XI, XIII. Practical instruction in the field.
4. Construction of field-book, plotting, and tracing on the ground.	To lay out the foundations of a simple building on the ground.	Instruction by lecture. Roorkee papers on Surveying.
	Drawing.	
1. Construction and use of scales	Geometrical figures, orthographic projection as applied to the delineation of simple engineering structures.	Ellis Davidson on "Projection" Davidson on "Linear Drawing." Class, instruction.
	Engineering.	
1. General knowledge of properties of building materials in most common use, and of constructive trades.	Stone, brick, timber, lime, mortar, cement.	Roorkee Treatise, Volume I, Chapters I, II, IV, V.
2. Estimating of a simple building or bridge.	To design simple drawbridges, culverts, and wooden bridges of small span, and to estimate the quantity and cost thereof.	Instruction principally by lecture.
3. Construction of simple buildings	Stone masonry, brick masonry, masonry in arches and foundations.	Roorkee Treatise, Volume I, Chapters XIII, XIV, XV, to end of paragraph 290; XVI to end of paragraph 322.
4. Construction of simple roofs and bridge trusses for small spans.	... ...	Instruction by lecture.
5. Elements of road-making, including the construction of culverts and small bridges.	Laying out roads, formation of cuttings and embankments, construction of road surface, drainage, &c.	Roorkee Treatise, Volume I, section 5; Volume II, section 8.

25. The Lieutenant-Governor will be glad if heads of offices can give deserving and capable public servants leave of absence, on favorable terms, for the purpose of qualifying in the above special subjects.

R. L. MANGLES,
Offg. Secy. to the Govt. of Bengal.

[First Publication.]

ROAD CESS NOTIFICATION.

DISTRICT OF TIPPERAH.

The 23rd November 1875.—It is notified, under Section 75 of Act X (B.C.) of 1871 (the District Road Cess Act), that the Road Cess Committee of the district of Tipperah have, under Section 74 of the Act, determined to levy the cesses under that Act for the current cess year running from 1st October 1875 to 30th September 1876, at the following rates, being the maximum rates, and the said rates are published accordingly :—

I. Six pie, or two pice, on every rupee of the annual value of lands under Part II of the Act.

II. The following rates on non-agricultural houses and shops estimated to be of the present value of—

	Yearly Cess. Rs. A. P.
Not less than Rs. 100, but less than Rs. 500	... 1 0 0
,, 500, ,, 1,000	... 3 0 0
,, 1,000, ,, 2,000	... 4 8 0

,, 2,000 and upwards, Rs. 3 for every Rs. 1,000 or part thereof of the estimated present value.

Shops and buildings used for purposes of trade, whose estimated present value is more than Rs. 25 and less than Rs. 100, to pay a yearly tax of one rupee.

H. J. S. COTTON,
Offg. Jr. Secy. to the Govt. of Bengal.

[First Publication.]

NOTIFICATION.

The 17th November 1875.—It is hereby notified for general information that the Resolution of the Government of India, Home Department, No. 19-1134, dated the 8th July 1875, defining the extent to which Public Officers are permitted to connect themselves with the Press, applies only to officers in the service of Government. An Honorary Magistrate is not an officer in the service of Government within the meaning of the Resolution.

H. J. REYNOLDS,
Offg. Secy. to the Govt. of Bengal.

[Second Publication.]

No. 4218.

GOVERNMENT OF INDIA.—FINANCIAL DEPARTMENT.

EXPENDITURE.—ADMINISTRATION.

Simla, the 27th October 1875.

RESOLUTION.—The President in Council is pleased to determine that in future, as a general rule, whenever progressive pay is assigned to an office, the period during which the increment takes effect shall not, save under special circumstances, be less than five years, the increments being equal and annual.

2. If in any case the period in which a progressive pay already sanctioned rises from a minimum to a maximum in less than five years, then, upon the first occurrence of a succession to the office, the pay must be modified in accordance with this Resolution, so that the growth from the minimum to the maximum may be by not less than five equal annual instalments.

ORDER.—Ordered that this Resolution be distributed for information and guidance as follows:—

(1) To the several Departments of the Government of India.
(2) To the several Local Governments and Administrations.
(3) To the Comptroller-General and to the several Accountants-General and Deputy Accountants-General in independent charge.
(4) To the several Chiefs of Departments administered by the Government of India in the Financial Department.

R. B. CHAPMAN,
Secretary to the Govt. of India.

H. J. S. COTTON,
Offg. Jr. Secy. to the Govt. of Bengal.

[Second Publication.]

RESOLUTION.

GENERAL DEPARTMENT.—MARINE.—No. 3200.

The 15th November 1875.

READ—

A letter, No. 6365, dated 5th October 1875, from the Officiating Master-Attendant, recommending the dismissal of Mr. Sparling, a Licensed Leadsman, from the Pilot Service, for being intoxicated while on duty on board the S. S. *Sirius*.

Read again—

Letter No. 27T., dated 15th October 1875, from this Government, calling for Mr. Sparling's written defence.

Letter No. 6675, dated 27th October 1875, from the Officiating Master-Attendant, submitting the required explanation from Mr. Sparling.

Read also—

Letter No. 6798, dated 2nd November 1875, from the Officiating Master-Attendant, submitting Mr. Sparling's resignation of his appointment as a Licensed Leadsman in the Bengal Pilot Service.

ON the 5th October 1875, the Officiating Master-Attendant reported that Mr. F. C. Sparling, a Licensed Leadsman, had been intoxicated while on duty on board the steam ship *Sirius*. As this was not Mr. Sparling's first offence of the kind, Captain Baker recommended that he should be dismissed. It appeared, however, that Mr. Sparling's defence had not been taken, and the Officiating Master-Attendant was accordingly requested to take his answer in writing to the charge brought against him.

2. Mr. Sparling in his explanation admits having been intoxicated, but says that it was after the ship had come to anchor for the night, and that he was fit for duty again the next morning. It seems, however, from the Pilot's report that Mr. Sparling was intoxicated on two consecutive evenings.

3. In a subsequent letter Mr. Sparling requests permission to resign his appointment as a Licensed Leadsman, as he wishes to take other service; but under the circumstances of the case, the Lieutenant-Governor cannot accept his resignation. His Honor accordingly directs that Licensed Leadsman Mr. F. C. Sparling be dismissed from his appointment.

By order of the Lieutenant-Governor of Bengal,

H. J. REYNOLDS,
Offg. Secy. to the Govt. of Bengal.

[Second Publication.]

NOTIFICATION.

The 12th November 1875.—Under the provisions of Section 1 of Act IV (B.C.) of 1873, the Lieutenant-Governor is pleased to direct that, from 1st January 1876, all births and deaths occurring within the limits of the towns of Sewan and Revilgunge, in the district of Sarun, shall be registered.

2. For the purposes of this Act, the boundaries of the said towns of Sewan and Revilgunge shall be the same as those specified in the Government Notification dated 29th March 1869, published in the *Calcutta Gazette* of the 31st idem, pages 787 and 788, for the purposes of Act VI (B.C.) of 1868.

3. From and after the 1st January 1876, the whole Act IV (B.C.) of 1873 shall apply to the entire area above defined.

H. J. S. COTTON,
Offg. Jr. Secy. to the Govt. of Bengal.

[Second Publication.]

List of Candidates for Enrolment as Revenue Agents who passed at the Examination held in August 1875.

Division.	District.	Names of the Candidates.
Burdwan	Burdwan	1. Binod Bihari Jas. 2. Hira Lal Ghosh. 3. Jay Chandra Ray. 4. Lausen Ray.
	Bankoora ...	1. Hrishikes De. 2. Kali Charan Das. 3. Umes Chandra Mookerjea.
	Midnapore	1. Trailokya Nath Mookerjea.
	Hooghly	1. Braja Gopal Ghosh.
Presidency	Jessore	1. Haris Chandra Sen.
	Moorshedabad... ...	1. Bihari Lal Dutt. 2. Mohendra Narayan Singh. 3. Pratap Narayan Singh.
Rajshahye and Cooch Behar	Rungpore	1. Guru Das Das. 2. Muhammad Wasik. 3. Pran Kisor Talapatra.
	Bogra	1. Durgadhar Sarkar. 2. Ghulam Husain.
	Pubna	1. Hara Chandra Bhaduri.
	Julpigoree	1. Baidya Nath Chuckerbutty. 2. Dwarka Nath Majmudar. 3. Surjya Kumar Chuckerbutty.
Dacca	Dacca	1. Nabin Chandra Ray.
	Backergunge	1. Ram Narayan Biswas.
	Mymensingh	1. Durga Das Chuckerbutty.
Chittagong	Chittagong	1. Kasi Chandra Sen.
	Noakholly	1. Gobinda Prasad Sur. 2. Hari Mohan Chandra. 3. Kailas Chandra Chuckerbutty. 4. Krishna Chandra Sarkar.
Patna	Patna	1. Ajudhya Prasad. 2. Baldeo Prasad. 3. Bisweswar Dayal. 4. Dhanpat Lal. 5. Kunja Bihari Lal. 6. Muhammad Nazir. 7. Rudra Prasad. 8. Sibu Lal.
	Gya	1. Bansi Dhar. 2. Gopal Lal. 3. Mewa Lal. 4. Muhammad Hamid. 5. Rajballabh Sahai.

Division.	District.	Names of the Candidates.
Patna—(*Continued*) ...	Shahabad	1. Brinda Prasad. 2. Gobinda Prasad. 3. Jadu Bansi Sahai. 4. Kalka Prasad. 5. Muhammad Abdul Hafiz. 6. Mathura Prasad. 7. Sayid Ibn Husain. 8. Sayid Ahmad Raza. 9. Sayid Irshad Husain. 10. Shaikh Karim Bakhsh.
	Mozufferpore	1. Akbal Ali. 2. Bachu Lal. 3. Barbhu Dayal. 4. Bramhdeo Narayan. 5. Bikramajit Singh. 6. Husaini Jan. 7. Jadu Bansi Sahai. 8. Jagat Kisor Prasad. 9. Jay Krishna Lal. 10. Kuldip Narayan. 11. Lala Krishna Sahai. 12. Lalji Sahai. 13. Muhammad Manir Alam. 14. Muhammad Ali Khan. 15. Munraj Sahai. 16. Maunat Husain. 17. Muruli Manohar. 18. Rudra Prasad. 19. Sakhawat Ali, *alias* Sakhawat Hussin. 20. Shaikh Abdul Alim. 21. Shaikh Amanat Husain. 22. Shaikh Amiruddin. 23. Shaikh Irshad Husain. 24. Shaikh Muhammad Yakub. 25. Shaikh Nur Muhammad. 26. Siv Sankar Sahai.
	Sarun	1. Lala Harihar Charan. 2. Shaikh Abdul Karim. 3. Sayid Muhammad Rafi.
Bhagulpore	Monghyr	1. Akbal Husain. 2. Dost Ali. 3. Gauri Prasad. 4. Girivar Narayan. 5. Hoshyar Narayan. 6. Imtiyazuddin. 7. Kabiruddin. 8. Muhammad Ali Husain. 9. Muhammad Zulfikar Ali. 10. Makhan Lal. 11. Mukim Khan. 12. Maula Bakhsh. 13. Shah Sakhawat Husain. 14. Shahamat Ali. 15. Shaikh Nabi Bakhsh. 16. Shaikh Ramzan Ahmad. 17. Sayid Abdul Karim. 18. Sayid Ali Karim. 19. Wilayat Husain.
	Bhagulpore	1. Mahadeo Lal.
	Purneah	1. Bahadur Ali. 2. Bishan Dayal. 3. Hit Narayan. 4. Muslahuddin. 5. Narsingh Persad.
Orissa	Balasore	1. Vishnu Charan Mahanti. 2. Lakshmi Charan Das.
Chota Nagpore	Manbhoom	1. Ganga Narayan Das. 2. Giris Chandra Mookerjea. 3. Gobinda Chandra Sarkar. 4. Krishna Chandra Datta. 5. Kunja Bihari Sarkar.

H. J. REYNOLDS,
Offg. Secy. to the Govt. of Bengal.

[Second Publication.]

RESOLUTION.

The following orders of the Government of India are published for general information :—

No. 4045, *Simla, the* 30*th October* 1875.—The President in Council directs that whenever public money is advanced on loan, it shall be repaid in equal half-yearly instalments, including interest. The amount of such instalments will be fixed in the order sanctioning the loan, but if accidentally the amount be omitted, or if it seem to him that an error has been made, the Accountant-General should immediately apply for orders.

2. The instalments should be dealt with in the accounts in the manner prescribed in paragraph 7 of the Comptroller-General's Circular No. 145, dated 10th May 1873, viz. the due interest should be credited to Government, and the remainder towards reduction of the capital debt.

H. J. REYNOLDS,
Offg. Secy. to the Govt. of Bengal.

[Second Publication.]

No. 4248, dated Simla, the 30th October 1875.

From—R. H. HOLLINGBERY, Esq., Asst. Secretary to the Government of India, Financial Dept.,
To—The Secretary to the Government of Bengal, Financial Department.

Referring to Rule 6 (clause *b*) of the Rules made under Section 4 of the Local Public Works Loan Act (XXIV) of 1871, and published under date the 15th October 1873, I am directed to state that in future the Hon'ble the President in Council will not ordinarily sanction the grant of a loan to a District Committee administering local funds, unless it can be shown that the work for which the loan is required is of a remunerative character, that is to say, unless it is expected to yield, in the shape of annual income, a sum equal to the interest on the money expended on its construction, including interest for the period subsequent to the commencement of each work during which no income is obtained.

H. J. REYNOLDS,
Offg. Secy. to the Govt. of Bengal.

[Third Publication.]

NOTIFICATION.

The 9*th November* 1875.—Plans and an estimate amounting to Rs. 4,78,424 (four lakhs seventy-eight thousand four hundred and twenty-four), for the completion of the new river-side road between Aheereetollah Ghât and the northern boundary of the port of Calcutta, having been submitted by the Port Commissioners with their Officiating Vice-Chairman's No. 310, dated 5th May 1875, and the same having been approved by the Government of India in the letter from the Public Works Department, No. 326C., dated 27th October 1875, the Lieutenant-Governor is pleased to sanction the project under Section 35, Act V (B.C.) of 1870.

H. J. REYNOLDS,
Offg. Secy. to the Govt. of Bengal.

[First Publication.]

DECLARATIONS.

The 18*th November* 1875.—Whereas it appears to the Lieutenant-Governor of Bengal that land is required to be taken by Government at the public expense for a public purpose, viz. for the village chowkidar's jagir, to be given as compensation for the loss of the jagir land acquired for Distributary Channel No. 8, from the 1st section Taldundah Canal, it is hereby declared that for the above purpose the following plots of land, measuring in the aggregate 2*r.* 9*p.*, more or less, and situated in mouzah Darrarasasun, pergunnah Hurrihurpur, zillah Cuttack, is required within the aforesaid village of Darrarasasun :—

First plot, measuring 2*r.* 3*p.*, bounded on the north by the cultivated land of Bydhur Sahoo; south by the cultivated land of Madhee Sahoo and Narrayen Sahoo; east by the lákhraj land of Purrikhit Swyne and Munee Nand; and on the west by the cultivated land of Purrikhit Swyne.

Second plot, measuring 6*p.*, bounded on the north by the lakhraj land of Purrikhit Swyne; south by the ryotee land of Mukoond Swyne; and on the east and west respectively by the ryotee land of Mudhoo Sahoo and Mukoond Sahoo.

This declaration is made under the provisions of Section 6 of Act X of 1870 to all whom it may concern.

Whereas it appears to the Lieutenant-Governor of Bengal that land is required to be taken by Government at the public expense for a public purpose, viz. for the village chowkidar's jagir, to be given as compensation for the loss of the jagir land acquired for the Puttamoondye Branch Canal, it is hereby declared that for the above purpose the following plots

of land, measuring in the aggregate 1*r.* 25*p.*, more or less, situated in mouzah Bahadoolnagar pergunnah Altee, zillah Cuttack, are required within the aforesaid village of Bahadoolnagar :—

First plot, measuring 26*p*, bounded on the north by the pahee land of Russanand Bull and the devatar land of Sri Luckminarrian Thakur; south by the pahee land of Benoo Samul of mouzah Kullasiree; and on the east and west respectively by the thanee land of Bhim Samul and Sibo Samul.

Second plot, measuring 25*p.*, bounded on the north by the pahee land of Russanund Bull; south by the thanee land of Muthooree Samul; east by the devatar land of Sri Luckminarrian Thakur; and on the west by the pahee land of Muddun Bull.

Third plot, measuring 14*p.*, bounded on the north by the land of Gopal Bull; south by the thanee land of Muthooree Samul; east by the pahee land of Russanund Bull; and on the west by the thanee land of Urdhub Samul.

This declaration is made under the provisions of Section 6 of Act X of 1870 to all whom it may concern.

Whereas it appears to the Lieutenant-Governor of Bengal that land is reqired to be taken by Government at the public expense for a public purpose, viz. for the village chowkidar's jagir, to be given as compensation for the loss of the jagir land acquired for the Puttamoondye Branch Canal, it is hereby declared that for the above purpose a piece of land measuring 1*r.* 18*p.*, more or less, situated in mouzah Kullasiree, pergunnah Altee, zillah Cuttack, and bounded on the north by the Puttamoondye Canal; south and east by the pahee land of Sheikh Kanhoo; and west by waste lands, is required within the aforesaid village of Kullasiree.

This declaration is made under the provisions of Section 6 of Act X of 1870 to all whom it may concern.

Whereas it appears to the Lieutenant-Governor of Bengal that land is required to be taken by Government at the public expense for a public purpose, viz. for the village chowkidar's jagir, to be given as compensation for the loss of the jagir land acquired for the Puttamoondye Branch Canal, it is hereby declared that for the above purpose the following plots of land, measuring in the aggregate 1*r.* 88*p.*, more or less, situated in mouzah Barada, pergunnah Altee, zillah Cuttack, are required within the aforesaid village of Barada :—

First plot, measuring 1*r.* 11*p.*, bounded on the north and south respectively by the pahee lands of Dudhi Bull and Arjoon Panda; on the east by the jagir lands of Iswar Mullick and Bhim Mullick; and on the west by the brahmattur land of Achoot Panda.

Second plot, measuring 27*p.*, bounded on the north by the cultivated land of Kellye Mahanty; south by the pahee land of Hurry Mullick; east by the cultivated land of Chundree Sutpustee; and on the west by the pahee lands of Arjoon Panda and Kellye Sahoo.

This declaration is made under the provisions of Section 6 of Act X of 1870 to all whom it may concern.

Whereas it appears to the Lieutenant-Governor of Bengal that land is required to be taken by Government at the public expense for a public purpose, viz. for the village chowkidar's jagir, to be given as compensation for the loss of the jagir land acquired for Distributary Channel No. 11 from the first section High Level Canal, it is hereby declared that for the above purpose a piece of land measuring 1*r.* 21*p.*, more or less, situated in mouzah Soongra, killah Durpon, zillah Cuttack, and bounded on the north and east by the resumed jagir land of Guddye Mullick; south by the jagir land of Kooroop Naek; and on the west by the land belonging to Guddye Mullick and Kellye Setti, is required within the aforesaid village of Soongra.

This declaration is made under the provisions of Section 6 of Act X of 1870 to all whom it may concern.

Whereas it appears to the Lieutenant-Governor of Bengal that land is required to be taken by Government at the public expense for a public purpose, viz. for the village chowkidar's jagir, to be given as compensation for the loss of the jagir land acquired for the first section High Level Canal, it is hereby declared that for the above purpose a piece of land measuring 3*r.* 18*p.*, more or less, situated in mouzah Chandital, killah Durpon, zillah Cuttack, and bounded on the north, south, east, and west respectively by the pahee lands of Loka Das, Hurry Mahanty, Bhabograhee Mahanty, and Keloo Mahanty, is required within the aforesaid village of Chandital.

This declaration is made under the provisions of Section 6 of Act X of 1870 to all whom it may concern.

Whereas it appears to the Lieutenant-Governor of Bengal that land is required to be taken by Government at the public expense for a public purpose, viz. for the village chowkidar's jagir, to be given as compensation for the loss of the jagir land acquired for the first section High Level Canal, it is hereby declared that for the above purpose the following plots of land, measuring in the aggregate 2*r.* 88*p.*, more or less, situated in mouzah Ramchunderpur, killah Durpon, zillah Cuttack, are required within the aforesaid village of Ramchunderpur :—

First plot, measuring 2*r.* 2*p.*, bounded on the north and west by the pahee land of Mohee Kur; on the south by the lakhraj land of Somnath Kur; and on the east by the pahee land of Gopal Sahoo.

Second plot, measuring 32*p.*, bounded on the north and west by the pahee land of Mohee Kur; south by the pahee land of Gopal Sahoo; and on the east by temporary land taken up in connection with the first section High Level Canal.

Third plot, measuring 4*p.*, bounded on all sides by the pahee lands of Mohee Kur.

This declaration is made under the provisions of Section 6 of Act X of 1870 to all whom it may concern.

Whereas it appears to the Lieutenant-Governor of Bengal that land is required to be taken by Government at the public expense for a public purpose, viz. for the village chowkidar's jagir, to be given as compensation for the loss of the jagir land acquired for the 1st section High Level Canal, it is hereby declared that for the above purpose the following plots of land, measuring in the aggregate 1*a.* 1*r.* 34*p.*, more or less, situated in mouzah Ubooka, killah Durpon, zillah Cuttack, are required within the aforesaid village of Ubooka:—

First plot, measuring 1*r.* 34*p.*, bounded on the north by the pahee land of Nubye Mullick; south by the temporary land taken up in connection with the 1st section High Level Canal; and on the east and west respectively by the pahee lands of Soolubh Dehooree and Urjoon Mullick.

Second plot, measuring 1*a.*, bounded on the north by pahee land appertaining to mouzah Bawoonsoanta, and belonging to Panoo Rawoot; south by the pahee land of Soolabh Mullick; east by the pahee land of Soolabh Dehooree and Nabye Mullick; and west by the pahee land of Bhuggee Dehooree and Madhoi Mullick.

This declaration is made under the provisions of Section 6 of Act X of 1870 to all whom it may concern.

Whereas it appears to the Lieutenant-Governor of Bengal that land is required to be taken by Government at the public expense for a public purpose, viz. for the village chowkidar's jagir, to be given as compensation for the loss of the jagir land acquired for the first section Taldundah Canal, it is hereby declared that for the above purpose a piece of land measuring 1*r.* 20*p.*, more or less, situated in mouzah Sarapur, pergunnah Hurrihar-pur, zillah Cuttack, and bounded on the north by the ryotee land of Bhagoban Sahoo; south by the cultivated land of Panoo Mahapatter and Radhoo Behera; east by the cultivated land of Panoo Mahapatter; and on the west by the ryotee land of Arjoon Mullick, is required within the aforesaid village of Sarapur.

This declaration is made under the provisions of Section 6 of Act X of 1870 to all whom it may concern.

Whereas it appears to the Lieutenant-Governor of Bengal that land is required to be taken by Government at the public expense for a public purpose, viz. for the village chowkidar's jagir, to be given as compensation for the loss of the jagir land acquired for the first section High Level Canal, it is hereby declared that for the above purpose a piece of land measuring 2*r.* 27*p.*, more or less, situated in mouzah Buree, killah Durpon, zillah Cuttack, and bounded on the north and east by the pahee lands of Naloo Mullick, and on the south and west by the pahee lands of Huree Rawoot, is required within the aforesaid village of Buree.

This declaration is made under the provisions of Section 6 of Act X of 1870 to all whom it may concern.

H. J. REYNOLDS,
Offg. Secy. to the Govt. of Bengal.

[Second Publication.]

DECLARATION.

The 15th November 1875.—Whereas it appears to the Lieutenant-Governor of Bengal that land is required to be taken by Government at the public expense for a public purpose, viz. for the construction of a tramway in the Northern Division of the town of Calcutta, it is hereby declared that for the above purpose a strip of land 480 feet in length and 18 feet average breadth, running north-east in a curve line from land recently purchased by Government opposite Khelaram Pal's Ghaut to the Municipal Railway, containing by estimation 12 cottahs of land, more or less, bounded on the north by land recently purchased by Government, the Upper Chitpore Road, late Rajah Rajkissen Bahadoor's land, and the property of the Justices of the Peace for the Town of Calcutta; on the east by the Municipal Railway; on the south by the lands of the aforesaid Justices, and of Rajah Rajkisno Baha-door, the Upper Chitpore Road, land recently purchased by Government and remaining portions of premises Nos. 216, 220, 226, and 229, Upper Chitpore Road; and on the west by land purchased by Government for the Port Commissioners, is required within the aforesaid town of Calcutta.

2. This declaration is made under the provisions of Section 6 of Act X of 1870 to all whom it may concern.

3. A plan of the land may be inspected at the Offices of the Collector under Act X of 1870 for Calcutta at Alipore, and of the Port Commissioners, No. 7, Strand Road, Calcutta.

H. J. REYNOLDS,
Offg. Secy. to the Govt. of Bengal.

JUDICIAL DEPARTMENT.

No. 2228C.S.

The 5th October 1875.—Mr. C. P. L. Macaulay, C.S., is appointed, under the provisions of Section 4, Act II of 1869, to act as a Justice of the Peace for the Town of Calcutta.

The 18th November 1875.—Baboo Juggut Chunder Roy, Third Subordinate Judge of Tipperah, is allowed leave for three months, under Section 21, Chapter VI of the Civil Leave Code.

Baboo Gonesh Chunder Chowdry, Moonsif of Comillah, is appointed to act as Third Subordinate Judge of Tipperah during the absence, on leave, of Baboo Juggut Chunder Roy, or until further orders.

The 20th November 1875.—The following gentlemen are appointed, under the provisions of Section 4, Act II of 1869, to act as Justices of the Peace for the Town of Calcutta:—

Surgeon-Major A. J. Payne, M.D., Superintendent of Lunatic Asylums at the Presidency.
Mr. R. H. Wilson, C.S., Officiating Magistrate and Collector, 24-Pergunnahs.
The Hon'ble Jagadanund Mookerjee.

The following gentlemen are appointed to be Honorary Magistrates in the district of Rajshahye, and are vested with the powers of a Magistrate of the Third Class:—

Mr. Alphonse Gallois.
Mahomed Akel Mundul, Zemindar.
Baboo Panchooram Mundul, Merchant.

The 22nd November 1875.—Baboo Jadub Chunder Dey, B.L., Second Subordinate Judge, Tipperah, is transferred temporarily to the district of Dacca.

Baboo Sharoda Prosad Sarkar, who has, under separate orders of this date, been appointed to act as a Deputy Magistrate and Collector in Noakholly, is vested with the powers of a Magistrate of the Third Class.

Mr. G. A. Grierson, C.S., Assistant Magistrate and Collector, Moorshedabad, is appointed, under the provisions of Section 3, Act II of 1869, to act as a Justice of the Peace within the territories under the Lieutenant-Governor's control.

The 23rd November 1875.—Mr. H. D. Scott, Vice-Chairman of the Port Commissioners is appointed, under the provisions of Section 4, Act II of 1869, to act as a Justice of the Peace for the Town of Calcutta.

The Lieutenant-Governor has been pleased to accept the resignation tendered by Mr. G. M. Blacker of his office as Justice of the Peace for the Town of Calcutta.

Baboo Tarun Chundra Sarkar, who has, under separate orders of this date, been appointed to act as a Deputy Magistrate and Deputy Collector in Dacca, is vested with the powers of a Magistrate of the Third Class.

Mr. J. C. Veasey, Assistant Settlement Officer, Chittagong, is vested with powers equivalent to those of a Magistrate of the First Class in the Chittagong Hill Tracts.

LEAVE OF ABSENCE TO MOONSIFS.—*The 12th November* 1875.—The leave of absence under Section 21, Chapter VI of the Civil Leave Code, for three months, already granted to Baboo Nilmadhub Bundopadhya, Moonsif of Palamow, in Chota Nagpore, is modified so as to take effect from the 8th instead of the 1st September 1875.

The 13th November 1875.—Baboo Shumbhu Chunder Nag, First Moonsif of Baraset, in the district of 24-Pergunnahs, is allowed privilege leave of absence for thirty days from the 4th October 1875, under Section 21, Chapter VI of the Civil Leave Code.

The 22nd November 1875.—Baboo Koilash Chandra Mozoomdar, Second Moonsif of Narail, in the district of Jessore, is allowed three months' privilege leave of absence from the 15th, or from any subsequent date, of December 1875, under Section 21, Chapter VI of the Civil Leave Code.

Leave of absence under Section 21, Chapter VI of the Civil Leave Code, for the late Dusserah vacation, granted to Baboo Kedar Nath Mozoomdar, Additional Moonsif of Dukhin Shabazpore, in the district of Backergunge, is cancelled.

R. L. MANGLES,
Offg. Secy. to the Govt. of Bengal.

[First Publication.]

NOTIFICATION.

The 15th November 1875.—The Lieutenant-Governor is pleased to direct that the head-quarters of the Sub-Registry Office at Burhi be henceforth removed to Jaynagore, in thana Kodarmah, in the district of Hazareebagh. His Honor also sanctions the appointment of Syed Aulad Hossain on trial for six months to be Sub-Registrar of the Sub-District Burhi, which will comprise as hitherto thanas Burhi, Bagodhar, Gawon, and Kodarmah.

2. The proposed changes will take effect on and from the 1st December next.

R. L. MANGLES,
Offg. Secy. to the Govt. of Bengal.

[First Publication.]

NOTIFICATION.

The 18th November 1875.—With reference to the notification dated the 13th May 1875, published at page 592 of the *Calcutta Gazette* of the 19th idem, it is hereby notified that the Lieutenant-Governor sanctions the continued employment for a further period of three months of the Extra Police Force quartered in equal proportion at each of the stations of Doorga Hât and Bukshee Mohamed Bazar, for keeping the peace between the farmers and ryots of the villages within the jurisdiction of the Chagulnya Police Station, in the district of Tipperah.

R. L. MANGLES,
Offg. Secy. to the Govt. of Bengal.

[Second Publication.]

NOTIFICATION.

The 30th October 1875.—Under the provisions of Section 5 of the Indian Registration Act VIII of 1871, the Lieutenant-Governor has been pleased to sanction the transfer of thana Zorwargunge from the district of Chittagong to the district of Noakholly, the Sub-Registry Office of Zorwargunge being removed from Sitakundu to Zorwargunge. His Honor also sanctions the transfer of the outpost of Sitakundu, hitherto comprised within the sub-district of Zorwargunge to the sub-district of Bhatiyari, the Sub-Registry Office of Bhatiyari being removed to Sitakundu. The proposed changes will take effect on and from the 1st of November 1875.

R. L. MANGLES,
Offg. Secy. to the Govt. of Bengal.

[Second Publication.]

NOTIFICATION.

The 11th November 1875.—It is hereby notified that under the provisions of Section 68 of Act VI (B.C.) of 1870 (the Village Chowkeedaree Act), the Lieutenant-Governor is pleased to authorize the extension of that Act to the whole of the district of Julpigoree. The Act will take effect from 1st of January 1876.

R. L. MANGLES,
Offg. Secy. to the Govt. of Bengal.

[Second Publication.]

NOTIFICATION.

The 16th November 1875.—The men described in the annexed roll having been proved to be implicated in an extensive system of fraudulent removal of court fee stamps from office records in the civil courts at Julpigoree, have been dismissed from office, and are hereby declared disqualified for future employment under Government in any capacity :—

Descriptive Roll.

Name.	Father's name.	Caste.	Age.	Height.	Description and other distinguishing marks.	Native place.
				Ft. In.		
1. Alilkabir, late Head Sheristadar, Sudder Moonsiff's Office, Julpigoree.	Didar Ali ...	Mussalman ...	45	6 0	Complexion fair ...	Midnapore.
2. Sree Nath Sen, late Mohurir, ditto.	Bhorot Chunder Sen	Hindoo Kyesto.	42	5 9	Complexion fair ...	Jhikra village, sub-division Baraset 24-Pergunnahs.
3. Taruck Nath Mookérjee, late Nazir, ditto.	Ram Narain Mookerjee.	Brahmin ...	30	5 3	Dark complexion ...	Cassimpore village, sub-division Baraset, 24-Pergunnahs.
4. Sadut Ali, late Mohurir, ditto.	Futteh Ali ...	Mussalman ..	28	5 6	Complexion fair ...	Borat, thana Mothora, Pubna.
5. Taruck Nath Daw, late Mohurir, ditto.	Shombhoo Nath Daw	Kyesto Hindoo.	28	5 6	Dark complexion ...	Gool Chamut, Furreedpore.
6. Padma Nath Missor, Acting Record-keeper, Deputy Commissioner's Office, Julpigoree.	Chunder Siker Misser	Oria Brahmin	43	5 3	Complexion fair, small-pox marks on the face, and a scar between the two eyebrows.	Pandopara, Julpigoree.
7. Abdool Rysack, late Abkary Mohurir, Deputy Magistrate and Deputy Collector's Office, Julpigoree.	Ramjan Ali ...	Musulman ...	26	5 6	Pale complexion ...	Beliegunge, Midnapore.

R. L. MANGLES,
Offg. Secy. to the Govt. of Bengal.

[Second Publication.]

NOTIFICATION.

The 28th October 1875.—In supersession of notification dated the 17th March 1869, published at page 635 of the *Calcutta Gazette* for 1869, it is hereby notified that from 1st April 1876 the town of Debhatta, in the district of 24-Pergunnahs, will consist of the villages of Sripur, Dadpur, Arizpur, Sooshigati, Shibnuggur, and Debhatta for the purposes of Act VI (B.C.) of 1868. The boundaries of the town will be as follows :—

On the north, the Goba Khal
On the east, the eastern boundaries of the villages of Sripur, Arizpur, and Debhatta
On the south, the southern boundary of Debhatta and river Ichamutty
On the west, the river Ichamutty and Rajnuggur Khal.

R. L. MANGLES,
Offg. Secy. to the Govt. of Bengal.

[Second Publication.]

NOTIFICATION.

The 28th October 1875.—In supersession of notification dated the 10th April 1869, published at page 927 of the *Calcutta Gazette* for 1869, it is hereby notified that from 1st April 1876 the town of Kallygunge, in the district of 24-Pergunnahs, will consist of the villages of Nulta, Marka (exclusive of Chaltabaria, Hizla, Kasimpur, Magri Kookhadanga, and Surrepdipur) Bhurasimla, Mirzapore, including Momrajpore and Jelalpore, Narainpur, east and west, including Jelalpore, Khamarpara and Shadpur, Kakshiali and Kallygunge Bazar, for the purposes of Act VI (B.C.) of 1868. The boundaries of the town will be as follows :—

On the north, the northern boundary of Nulta
On the east, the eastern boundaries of Nulta, Marka, Mirzapore, and Narainpore west
On the south, Kakshiali khal and river Juboona
On the west, the Juboona, the western boundaries of Narainpore, Bhurasimla, Marka, and Nulta.

R. L. MANGLES,
Offg. Secy. to the Govt. of Bengal.

[Third Publication.]

NOTIFICATION.

The 8th November 1875.—It is hereby notified for general information that under Sections 2 and 5 of Act VI (B.C.) of 1868, the Lieutenant-Governor has been pleased to declare that from the 1st April 1876 the boundaries of the town of Brahmunbaria, in the district of Tipperah, shall be as follows, instead of those prescribed in the notification of the 30th December 1868, published in the *Calcutta Gazette* of the 6th January following :—

On the north, mouzah Ghatura.
On the east the river Teetas.
On the south, mouzahs Beallishar, Ulchapara, and the river Teetas.
On the west, mouzahs Kulisima, Salgaon, and Natai.

R. L. MANGLES,
Offg. Secy. to the Govt. of Bengal.

[Third Publication.]

NOTIFICATION.

The 6th November 1875.—Under Section 2 of Act XX of 1856, it is hereby notified that from 1st January 1876 the provisions of the said Act XX of 1856 shall have force and effect in the village of Mahnar, in the sub-division of Hajeepore, in the district of Mozufferpore, within the limits specified below :—

On the north, village Chuck Gyas.
On the east, village Ishakpore.
On the south, village Chuck Mawlana.
On the west, village Marawutpore.

2. The following mohullahs are comprised within the above limits, and will henceforth be designated by the name of the Union of Mahnar :—(1) Mahnar Khas, (2) Purm Mahnar, (3) Busti Purm, (4) Jukkopur, (5) Futtehpore, and (6) Lowapore Mahnar.

3. Under Section 10 of the Act the Lieutenant-Governor is pleased to determine that the tax to be levied in the Union shall be an assessment according to the circumstances and the property to be protected of the persons liable to the same.

R. L. MANGLES,
Offg. Secy. to the Govt. of Bengal.

[Third Publication.]

DECLARATION.

The 2nd November 1875.—Whereas it appears to the Lieutenant-Governor of Bengal that land is required to be taken at the public expense for a public purpose, viz. for the site of the Satkhira Charitable Dispensary, it is hereby declared that for the above purpose a piece of land measuring, more or less, 3 beegahs 6 cottahs and 11 gundahs of standard measurement, situate in mouzah Katia, pergunnah Barun, sub-division Satkhira, zillah 24-Pergunnahs, and bounded on the north by the lands of the late Baboo Prannath Chowdhuri; on the east by the land of said Baboo Prannath and the chakra land of Gorai Behara; on the south by the lands of Bidya Somaj; and on the west by the public road land, required within the aforesaid mouzah of Katia.

This declaration is made, under the provisions of Section 6 of Act X of 1870, to all whom it may concern.

R. L. MANGLES,
Offg. Secy. to the Govt. of Bengal.

PUBLIC WORKS DEPARTMENT,—BENGAL.

ESTABLISHMENT.

The 17th November 1875.

No. 579.—*Appointments.*—Colonel C. T. Stewart, R.E., Superintending Engineer, North-Western Circle, is detached on special duty to Calcutta.

No. 580.—Mr. G. A. D. Anley, Executive Engineer, First Grade, Officiating Superintending Engineer, Presidency Circle, to officiate as Superintending Engineer, North-Western Circle, as a temporary measure, or until further orders.

No. 581.—Mr. J. J. O'Flaherty, Officiating Executive Engineer, Rajshahye Division, to officiate temporarily as Executive Engineer of the Dinagepore Division, in addition to his own duties, during the absence, on leave, of Baboo Gopal Chunder Mookerjee, Executive Engineer (temporary rank), Third Grade, or until further orders.

2. Mr. J. J. O'Flaherty assumed charge of the Dinagepore division on the 25th October 1875, after noon.

No. 582.—*Transfer.*—Mr. B. Clark, Assistant Engineer, First Grade, attached to the Fourth Calcutta Division, is temporarily transferred to the First Calcutta Division.

No. 583.—*Notifications.*—Baboo Lall Gopaul Banerjee, Overseer, First Grade, rejoined the Hazareebagh Division on the 5th November 1875, before noon, on return from privilege leave granted* to him.

Bengal Government (Public Works Department) Notification No. 407, dated 17th September 1875.

No. 584.—Baboo Suruth Chunder Sandle, Overseer, Third Grade, joined the Rajshahye Division, on the 5th November 1875, before noon, on return from sick leave granted* to him.

Bengal Government (Public Works Department) Notification No. 331, dated 2nd July 1875.

No. 585.—Baboo Bepin Behary Ghose, Accountant, Fourth Grade, Rajshahye Division, is allowed privilege leave for twelve days, under Section 12, Supplement F of the Civil Leave Code, in addition to that already granted* to him.

Bengal Government (Public Works Department) Notification No. 502, dated 7th September 1875.

No. 586.—Baboo Sreekisto Bose, Accountant, Fourth Grade, joined the Gya division on the 5th November 1875, before noon.

The 19th November 1875.

No. 587.—Mr. T. S. Isaac, temporary Superintending Engineer, Second Grade, assumed charge of the Presidency Circle on the 18th November 1875, after noon.

No. 588.—Mr. W. Barnfather, temporary Executive Engineer, First Grade, and Officiating Superintending Engineer of the Western Circle, assumed charge of that circle on the 17th November 1875, before noon.

No. 589.—Mr. C. A. Gantzer, Accountant, Third Grade, joined the Central Office of Accounts, Bengal, on the 27th August 1875, before noon.

No. 590.—The following order, issued by the Government of India, Public Works Department, is republished for information:—

No. 462, *dated 29th October* 1875.—Captain H. R. LeM. Carey, Deputy Controller of Accounts, is transferred from the Punjab to Bengal.

No. 591.—The following order, issued by the Government of India, Home Department, is republished for information:—

No. 446 *of the 12th November* 1875.—The services of Mr. W. Smith, Superintending Engineer, First Grade, Bengal Provincial Establishment, are replaced at the disposal of the Public Works Department with effect from the 16th instant.

The 22nd November 1875.

No. 592.—*Notification* —Captain H. R. LeM. Carey, Deputy Controller of Public Works Accounts, joined the Central Office of Accounts, Bengal, on the 13th November 1875, before noon.

No. 593.—*Transfer.*—Baboo Satcourie Chatterjee, Overseer, First Grade, from the Hazareebagh to the Circular and Eastern Canals Division as a temporary measure.

CIVIL BUILDINGS.

No. 594.—*Declaration under Section* 6 *of Act X of* 1870 *of the Government of India* — Whereas it appears to the Lieutenant-Governor of Bengal that land is required to be taken by Government at the public expense for a public purpose, viz. for the enlargement of the cemetery lying to east of the Lower Circular Road at Calcutta, in Sub-Division A, Division IV of Punchanogram, zillah 24-Pergunnahs, it is hereby declared that for the above purpose a piece of land measuring, more or less, 23 beeghas of standard measurement, bounded on the north by a public road joining the Nonapukur Road with the Jannagur Branch Road; on the east by the Jannagur Branch Road; on the south by holdings Nos. 213C, 213A, 213, 214 and 217, the property respectively of Hafez Golam Samdani, Gagual Abdil Saikh, Raja Bebee, Saikh Amanatali and Banu Bebee, and others; and on the west by the eastern boundary of the present cemetery, is required within the aforesaid division and sub-division of Punchanogram.

This declaration is made, under the provisions of Section 6 of Act X of 1870, to all whom it may concern.

By order of the Lieutenant-Governor of Bengal,

J. E. T. NICOLLS, *Col.*, R.E.,
Secretary to the Govt. of Bengal, P. W. D.

IRRIGATION.

ESTABLISHMENT—NOTIFICATION.

The 20th November 1875.

No. 421.—*Notifications.*—Baboo W. Nursimloo Naidoo, Supervisor, Second Grade, Balasore Survey Division, is dismissed from the service of Government.

The 22nd November 1875.

No. 422.—Baboo Indromoney Mahanty, Overseer, Third Grade, Balasore Survey Division, returned to duty from privilege leave on the afternoon of 2nd November 1875.

No. 423.—Mr. J. H. Toogood, Assistant Engineer, Second Grade, Arrah Division, having availed himself of the privilege leave granted him in the orders marginally noted on the afternoon of 11th October 1875, and having returned to duty on the afternoon of the 1st instant, the unexpired portion of the leave is cancelled.

Notification No. 406, dated 9th November 1875.

No. 424 —*Appointment* —Mr. W. Jones is appointed to the Public Works Department as a temporary Sub-Overseer of the First Grade, and posted to the Northern Drainage and Embankment Division, which he joined on the forenoon of the 27th October 1875.

No. 425.—*Notification.*—Baboo Aghore Nath Datta, Sub-Overseer, First Grade, Gunduck Survey Division, returned to duty from sick leave on the forenoon of the 1st November 1875.

No. 426.—*Leave.*—Major J. M. Heywood, R.E., Executive Engineer, First Grade, Arrah Division, is granted subsidiary leave from the 14th to the 19th October 1875, both days inclusive, to enable him to rejoin his appointment.

The 23rd November 1875.

No. 427.—*Transfer.*—Mr. C. Kamil Curry, Probationary Assistant Engineer, Third Grade, from the Gunduck Survey Division to the Dehree Workshop Division of the Sone Circle.

F. T. HAIG, *Colonel*, R.E.,
Jt.-Secy. to the Govt. of Bengal, in the P. W. D., Irrigation Branch

JAIL DEPARTMENT.

No. 8704, *dated Alipore, the* 16*th November* 1875 —Dr. K. D Ghose made over charge of the Rungpore Jail to Mr. T. E. Coxhead on the afternoon of the 21st October 1875.

S. S. LYNCH,
Deputy Inspector-General of Jails, L.P.

Sheriff's Office, the 3rd November 1875.

NOTICE is hereby given that the Ninth Criminal Sessions of the year 1875, of the High Court of Judicature at Fort William in Bengal, for the Town of Calcutta and Factory of Fort William and the places subordinate thereto, will be holden at the Court-house, in the Town of Calcutta, on Wednesday, the first day of December next, at 11 o'clock in the forenoon, and so on from day to day until the said Session be over. And it is hereby proclaimed that all persons who will prosecute any of the prisoners to be brought up for trial at the said Session be then and there to prosecute.

DEGUMBER MITTER, *Sheriff.*

সরিফ আফিস সন ১৮৭৫ সাল ৩ নবেম্বর।

সকলকে সমাচার দেওয়া যাইতেছে যে সুবে বাঙ্গালার ফোর্ট উইলিয়ম দুর্গের অধীন শহর কলিকাতার ও অন্যান্য স্থানের ফৌজদারী বিচার নিষ্পত্তি জন্য আগামি সন ১৮৭৫ সালের ১লা ডিসেম্বর বুধবার বেলা ১১ ঘটিকার সময় এবং যে পর্য্যন্ত সেশিয়ানের কার্য্য শেষ না হয় প্রতিদিন উক্ত সময়ে কলিকাতার হাই কোর্টের আপন আদালত ঘরে সন ১৮৭৫ সালের নবম ক্রিমিনেল সেশিয়ান বসিবেক এবং এতদ্দ্বারা প্রচার করা যাইতেছে যে, যে সকল ব্যক্তি কোন কয়েদীর বিরুদ্ধে ফৌজদারী মিছিল করিবেক তাহারা উক্ত স্থানে উক্ত সময়ে হাজির থাকিয়া মোকদ্দমা করে ইতি।

DEGUMBER MITTER, *Sheriff.*

SMALL CAUSE COURT NOTICE.

WHEREAS, owing to the special vacation authorized by Government, and published in the *Calcutta Gazette* of the 10th instant, it is requisite to change the working days at the Small Cause Courts of Kishnaghur, Meherpore, and Ranaghat, in December proximo:

In conformity to Section 14, Act XI of 1865, and in anticipation of the sanction of Government, it is hereby notified that the Judge will hold sittings on the subjoined dates of the aforesaid month:—

At Kishnaghur ..	..	from Wednesday, the 1st.
At Meherpore ..	..	from Monday, the 13th.
At Ranaghat ..	..	from Saturday, the 18th.

KISHNAGHUR, the 15th November 1875. L. W. HUTCHINSON, *Offg. Judge.*

TREASURY NOTICES.

BABOO JADUNATH CHOWDHERY, Deputy Collector, has been temporarily placed in charge of the Beerbhoom Treasury with effect from the 1st instant, and is authorized to draw bills on other treasuries.

BURDWAN COMMR.'S OFFICE, the 16th November 1875. C. T. BUCKLAND, *Commr.*

UNCOVENANTED DEPUTY COLLECTOR MR. A. C. MACKERTICH has been placed in charge of the Julpigoree Treasury and authorized to draw bills on other treasuries.

F. R. COCKERELL, *Commissioner.*

COMMR.'S OFFICE, RAJSHAHYE AND COOCH BEHAR DIVN., the 15th November 1875.

ASSISTANT COLLECTOR MR. F. B. TAYLOR was in charge of the Nuddea treasury from the 11th to the 18th instant (both days inclusive), and was authorized to draw bills on other treasuries.

By order,

SREENAUTH GHOSE, *Personal Asst. to Commr.*

COMMR.'S OFFICE, PRESY. DIVN., CALCUTTA, the 19th November 1875.

EDUCATIONAL NOTICE.

MOULAVI ELAHI BUKHSH, Deputy Inspector of Schools, Bhagulpore, was on privilege leave from the 23rd August to the 10th October 1875.

S. P. CHATTERJEE, *Personal Asst to Commr., for Commr.*

BHAGULPORE, the 18th November 1875.

OPIUM NOTIFICATIONS.

No. 1151B.

NOTICE is hereby given that the Twelfth Sale of Opium, the Provision of 1873-74, will be held at the Government Opium Sale-Room, No. 2, Bankshall Street, on Friday, the 3rd December 1875, at 11 A.M., and will comprize 3,750 chests, viz.—

	Chests.
Behar Opium	2,150
Benares „	1,600
	3,750

2. The general conditions of the sale now advertized will be the same as usual. They may be ascertained by reference to the Notification issued on the 16th November 1874, and published in the *Government* and *Exchange Gazettes*, or on personal application at the Office of the Board of Revenue.

3. The latest dates for deposit and clearance will be the 8th and 18th December 1875 respectively, that is to say, no Bank of Bengal Receipts, Government Promissory Notes, or other public securities that may be tendered for deposit in redemption of Promissory Notes given by purchasers in the Sale-room, will be received after 4 P.M. of Wednesday, the 8th December 1875, and no Bank of Bengal Receipts in full payment of lots will be accepted after 4 P.M. of Saturday, the 18th December 1875.

By order of the Member in charge,

W. H. GRIMLEY, *Offg. Secretary.*

BOARD OF REVENUE, L. P., FORT WILLIAM, the 25th October 1875.

No. 1243B.

BEHAR.	Chests.	Chests.
Reserve of 1873-74 ...	5,590	
Supply from 1874-75...	21,210	
		26,800
BENARES.		
Reserve of 1873-74 ...	4,920	
Supply from 1874-75...	15,280	
		20,200
Total ...		47,000

NOTICE is hereby given that the Provision Opium to be brought forward for sale by public auction in the year 1876 will consist of 26,800 chests of Behar and 20,200 chests of Benares Opium, being of the two seasons 1873-74 and 1874-75 in the proportions marginally noted. The sales will be held on or about the dates specified below. The Member in charge of the Opium Department, however, reserves to himself the right of altering these dates should circumstances render it expedient to do so.

DATES.	Behar, about Chests.	Benares, about Chests.	Total, about Chests.
On or about Thursday, 6th Jan. 1876 ...	2,235	1,685	3,920
On or about Thursday, 3rd Feb. „ ...	2,235	1,685	3,920
On or about Thursday, 2nd Mar. „ ...	2,235	1,685	3,920
On or about Friday, 7th April „ ...	2,235	1,685	3,920
On or about Thursday, 4th May „ ...	2,235	1,685	3,920
On or about Wednesday, 7th June „ ...	2,235	1,685	3,920
On or about Wednesday, 5th July „ ...	2,235	1,685	3,920
On or about Thursday, 3rd Aug. „ ...	2,235	1,685	3,920
On or about Wednesday, 6th Sep. „ ...	2,230	1,680	3,910
On or about Friday, 6th Oct. „ ...	2,230	1,680	3,910
On or about Thursday, 2nd Nov. „ ...	2,230	1,680	3,910
On or about Friday, 1st Dec. „ ...	2,230	1,680	3,910
Total ...	26,800	20,200	47,000

The following are the conditions of sale:—

1. The Opium will be sold for exportation by sea only, and no certificate will be granted except to cover such export.

2. The Opium will be ordinarily offered for sale at an upset price of Rs. 800 per chest, and sold to the highest bidder above that price, except under the circumstances for which provision is made by Clause 12 of these Conditions of Sale. The bids must advance by Rs. 5 at a time.

3. The sale shall commence at the hour of 11 A.M. of the day fixed by previous notification, and shall not be continued after the hour of 5 P.M.; but if at that hour any of the lots advertized for sale shall remain unsold, the sale may, at the discretion of the Member in charge, be resumed on the next day following (not being Sunday or a public holiday), at the hour of 11 A.M., and so on until the whole of the remaining lots are disposed of; or, if the whole quantity advertized shall not be sold on the day appointed, the Member in charge may dispose of the lots which remain on hand at a future sale.

4. Each lot shall contain five chests.

5. A Promissory Note for a sum, calculated according to the scale noted in the margin, shall be taken as a deposit on each lot from the purchaser in the sale-room, and before the lot is registered in the sale book, and all such Promissory Notes shall be redeemed on the part of the purchasers at this Office by Bank of Bengal Receipts or by substitution of other public securities of the Government of India, on or before 4 o'clock in the afternoon of the fifth day after the sale: or on the other hand, failing such redemption by the time aforesaid, then the lot or lots for which no Bank of Bengal Receipts, or deposit of other public securities as aforesaid shall have been delivered in, shall be resold at such time or times and under such conditions of re-sale as the Member in charge shall see fit; and all losses and expenses whatsoever attending such re-sale shall be borne and paid by the defaulters, whilst any profit accruing from such re-sale shall be forfeited to Government.

DEPOSIT.
When the amount bid is less than Rs. 1,200 per chest, Rs. 200 per chest.
On bids of Rs. 1,200 and upwards, but less than Rs. 1,600 per chest, Rs. 300 per chest.
On bids of Rs. 1,600 and upwards, but less than Rs 2,000 per chest, Rs. 400 per chest.
And so on, Rs. 100 being added to the deposit for every bid additional, to the extent of Rs. 400.

6. The Promissory Notes taken on the day of sale under the last-mentioned condition, if remaining unredeemed at 4 o'clock of the fifth day following the day of sale, will be placed in the hands of the Solicitor to the Government for realization in such manner as to him shall seem fit.

7. No tender of money, Bank of Bengal Receipts, or public securities, on account of Opium upon which the prescribed deposit may not have been made before 4 o'clock of the fifth day following the day of sale, will be afterwards accepted.

8. The Opium advertised for sale shall be paid for not later than by 4 o'clock of the fifteenth day from the day of sale; and in case any lots of such Opium shall not be so paid for and adjusted, then the cash deposit made under the 5th Condition, or any public securities that may have been deposited on account of such lots or chests, shall be forfeited, and the Opium shall be disposed of on account of Government at such time and in such manner as the Member in charge shall think fit, and the first purchaser shall further be required to make good any loss or difference of price between that obtained at the re-sale and the amount at which the Opium was first purchased, forfeiting all advantages that may arise from such re-sale.

9. Purchasers taking out certificates or orders for the delivery of Opium after making full payment as above prescribed, shall have the option of naming the number of lots of their purchase, which they may desire to be included in each certificate or order; and it is to be clearly understood that the certificates or orders so taken out shall be considered final, and not afterwards changeable for other certificates or orders authorizing the delivery of single lots, or of a different number of lots or chests, whether more or less, than the number of lots or chests originally required to be included in each certificate or order.

10. No deposit of public securities under the fifth of the present Conditions will be received in this Office except from the party recorded as the purchaser in the sale book, or his authorized agent. The receipt for deposit of public securities will be granted only in the name of such purchaser, and the securities so deposited will be returned when payment in full has been made by the said purchaser or his order.

11. The officer superintending the sale on the part of the Government is empowered to reject, at his discretion, the bid of any individual, unless such individual shall, on demand, tender at the time a deposit either in Government of India Notes, Bank of Bengal Receipts, or Government Securities, a sum equal to the amount for which a Promissory Note would otherwise be taken under the fifth of these Conditions.

12. With a view to prevent fictitious biddings, designed to obstruct the sale, it is hereby notified that the officer of Government superintending the sale shall be competent, at any time during the sale, to withdraw any unsold lot, and immediately to put it up again for sale at a maximum upset price, diminishing the same gradually until a bid is obtained, and the first *bonâ fide* bidder for a lot after it has been offerred for sale in the mode here described shall be held and declared to be the purchaser of the said lot, and the officer of Government superintending the sale shall also be competent to dispose, in the same manner, of as many of the subsequent lots as he may think proper, provided always that no lot shall be sold below the minimum price of Rs. 800 specified in the second of these Conditions.

13. The purchaser of any lot shall have the option of naming and purchasing in immediate succession, at the same price and under the same conditions, any number of lots of the

same agency Opium not exceeding altogether twenty-five lots, provided always that there remain a sufficient number of lots of the Opium to complete the said twenty-five.

14. In the event of any dispute or difference touching or concerning any matter or question arising out of the sale of the Opium included in this notification, or adjustment of the account thereof, the same shall and may be tried and decided in the High Court of Judicature at Fort William in Bengal.

15. The following papers will be exhibited for inspection on the day of sale, or may be seen previously to that date by personal application at the Office of the Board of Revenue :— No. 1, certificate of the Opium advertized for sale; No. 2, report of the examination of such Opium.

16. The public are hereby informed that, in providing the investment of the Behar and Benares Opium for the year 1874-75, the same precautions have been taken as those which have been observed during past years to have the drug procured and sent down in a pure state, to have only the prescribed quantity of leaves used in forming the cakes, and to have the due proportion of Opium put into each cake. An account of the weight of the drug when packed at Behar and Beneras, and a statement of the average weight of the chests, indiscriminately taken for the purpose of comparison from the despatches on arrival at Calcutta, may be seen on personal application at the Office of the Board of Revenue.

17. Any further information respecting weight or quality of the Opium advertized for sale that may be desired by parties connected with the trade will, as heretofore, be furnished to them on personal application at the Office of the Board of Revenue. But in accordance with established usage, under no circumstances will the Member in charge entertain or recognize any claim to compensation for loss from any alleged deficiency of weight, abstraction of Opium, or adulteration of the drug, which may be preferred on reference to chests after the sale and delivery of the Opium for shipment.

18. It is hereby further notified that under the 6th Article of the Convention between Great Britain and France, dated the 7th March 1815, quoted below, the agents in India of the French Government, or persons duly appointed by them, are entitled to demand that out of the quantities of Behar and Benares Opium declared as above for sale at the twelve sales of the year 1876, there shall be delivered to them, at the average of the particular sale or sales to which the Opium so applied for may belong, a quantity not exceeding in the aggregate 300 chests, and the Agents of the French Government must make requisition specifying the quantity of Opium required by them at any particular sale, within thirty days from the advertisement of such intended sale, provided however that the Agents of the French Government may make such requisition for the whole quantity within thirty days from the publication of this notification. If the Agent of the French Government shall not make the requisition for Opium within the time above mentioned, the entire quantity of about 47,000 chests of Behar and Benares, as above estimated, will be brought to sale in the usual manner; and if they shall make application for a quantity of Opium to be delivered to them out of the quantity advertized for sale at each or any of the twelve sales above mentioned, but shall not pay for it within the prescribed period of payment, the Government of Bengal reserves to itself the right of disposing of the Opium which the French Authorities may so fail to pay for, either by increasing the quantity reserved at the sale next ensuing after the date fixed for payment, or by selling such Opium, or any portion of it at any subsequent monthly sale in addition to the quantity which in this advertisement is approximately mentioned as the quantity to be sold at such sale; or by selling such Opium at a sale to be held expressly for the purpose.

	Chests.
Behar	26,800
Benares	20,200
Total ...	47,000

Article of the Convention above referred to.

Article VI.—"With regard to the trade in Opium, it is agreed between the high contracting parties that at each of the periodical sales of that article there shall be reserved for the French Government, and delivered upon requisition duly made by the Agents of His Most Christian Majesty, or by the persons duly appointed by them, the number of chests so applied for, provided that such supply shall not exceed three hundred chests in each year, and the price for the same shall be determined by the average rate at which Opium shall have been sold at every such periodical sale, it being understood that if the quantity of Opium applied for at any one time shall not be taken on account of the French Government by the Agents of His Most Christian Majesty within the usual period of delivery, the quantity so applied for shall nevertheless be considered as so much in reduction of the three hundred chests hereinbefore mentioned. The requisitions for Opium, as aforesaid, are to be addressed to the Governor-General at Calcutta within thirty days after notice of the intended sales shall have been published in the *Government Gazette*."

By order of the Member in charge.

W. H. GRIMLEY, *Offg. Secretary.*

BOARD OF REVENUE, FORT WILLIAM, the 16th November 1875.

Statement showing the importation of Salt (private property) in bond and afloat on River Hooghly, subject to Customs Duty, on 16th November 1875.

	Government Golas.	Private Golas.	Afloat.	Total.
	Mds.	Mds.	Mds.	Mds.
Liverpool Punga ...	16,74,940	...	1,12,490	17,87,430
French Kurkutch ...	82,060	...	.....	82,060
Italian Punga ...	81,208	...	.....	81,208
Italian Kurkutch ...	89,414	...	.....	89,414
Malabar Kurkutch ...	20,004	...	.....	20,004
Bombay Kurkutch ...	90,831	...	26,822	1,17,653
Madras Kurkutch ...	2,66,343	...	3,230	2,69,573
Cocanada Kurkutch ...	18,147	...	.....	18,147
Arabian and Persian Gulfs Kurkutch and Muscat Rock ...	2,35,372	...	2,54,154	4,89,526
Tuticorin Kurkutch ...	23,068	...	.....	23,068
Egyptian Salt ...	.....	...	Bags 63	Bags 63
Total ...	25,81,387	...	3,96,696 & Bags 63	29,78,083 & Bags 63

By order of the Board of Revenue, L. P.,

CALCUTTA CUSTOM HOUSE, the 22nd November 1875. T. B. LANE, *Offg. Collector of Customs.*



The Calcutta Gazette.

WEDNESDAY, NOVEMBER 24, 1875.

PART II.

Advertisements.

[N.B.—Advertisements, Notices, &c., intended for insertion in this part of the Gazette cannot be received after Noon on Monday.]

NOTICE is hereby given that the undermentioned plots of land, no longer required by the Government, situated in the district of Nuddea, will be put up to sale at the Chooadanga Sub-divisional Cutcherry at 12 o'clock on Monday, the 6th December 1875, corresponding with 21st Angrahan 1282, B. S.

The purchasers of these plots will be subject to the following conditions :—

1st.—If the amount of purchase-money does not exceed Rs. 100, the whole amount to be paid down at once.

2nd.—If the amount of purchase-money exceeds Rs. 100, one-fourth of the amount bid to be immediately deposited. If the balance be not paid by noon of the fifteenth day after the sale, reckoning the day of sale as one, or if that day be a close holiday, then by noon of the first succeeding office day, the sale to be cancelled, the sum deposited being forfeited to Government, and the estate to be again put up for sale at the risk of the defaulting purchaser, after issue of advertisement as in the case of original sale.

3rd.—The plots will be sold revenue free to the highest bidders.

4th.—The purchasers shall be put in possession on receipt of the orders of the Collector confirming the sales. But such possession shall be liable to be disturbed in case the final sanction of the Member of the Board of Revenue in charge should not be accorded to the proceedings.

Consecutive lot number.	Name of Zillah.	Pergunnah and Mouzah.	Number of mile on which land is situate.	Situated on which side of the Railway.	Approximate area of lot in Beegha and in Acre.		Land excluded from sale from each lot.		Commencement and termination of lot.	Boundary of lot.
					B. C. C.	A. R. P.	Reasons for exclusion.	A. R. P.		
119	Nudden ..	Pergunnahs Mamjowany and Ookrah, Mouzah Bugoolah.	59	East ...	1 8 10	0 1 36	.. ...	.. .	Commences from the northern boundary of lot 118, and terminates on 880 feet.	North—By village road. South—By northern boundary of lot 118. East—By zemindary land. West—By zemindary land.
120	ditto ..	ditto ..	59	East .	2 11 14	0 3 17	.....	.....	Commences at the end of mile 58, as per plan, and terminates on 825 feet of mile 59.	North—By railway level crossing. South—By end of mile 58, as per plan. East—By zemindary land. West—By railway fencing.
121	ditto	Pergunnahs Mamjowany and Ookrah, Mouzahs Bugoolah and Poyradangah.	59	West ...	9 1 0	2 3 39	.....	... ..	Commences on 875 feet of mile 59, and terminates on 3,025 feet of same, as per plan.	North—By southern boundary of lot 123. South—By railway level crossing. East—By railway fencing. West—By zemindary land.
122	ditto ...	ditto .	59	East ...	9 1 0	2 3 39	.....	... ..	ditto ...	North—By southern boundary of lot 124. South—By railway level crossing. East—By zemindary land. West—By railway fencing.
123	ditto ...	Pergunnahs Mamjowany and Ookrah, Mouzah Poyradangah.	59	West ...	8 13 0	2 3 18	.....	.....	Commences on 3,025 feet of mile 59, and terminates at the end of same, as per plan.	North—By end of mile 59, as per plan. South—By northern boundary of lot 121. East—By railway fencing. West—By zemindary land.
124	ditto ...	ditto ...	59	East ...	8 13 0	2 3 18	.....	.....	ditto ...	North—By end of mile 59, as per plan. South—By northern boundary of lot 122. East—By zemindary land. West—By railway fencing.
125	ditto ...	Pergunnah Mamjowany, Mouzahs Poyradangah and Moirhaut.	60	West ..	11 10 0	3 3 8	.....	.....	Commences at the end of mile 59, as per plan, and terminates on 2,640 feet of mile 60.	North—By southern boundary of lot 127. South—By end of mile 59, as per plan. East—By railway fencing. West—By zemindary land.
126	ditto .	ditto ...	60	East ...	11 10 0	3 3 8	.....	.....	ditto ...	North—By southern boundary of lot 128. South—By end of mile 59, as per plan. East—By zemindary land. West—By railway fencing.

127	ditto ...	ditto ...	60	West ...	9	14	0	3	0	33	.....	.....	Commences on 2,640 feet of mile 60, and terminates at the end of same, as per plan.	North—By end of mile 60, as per plan. South—By northern boundary of lot 125. East—By railway fencing. West—By zemindary land.
128	ditto ...	ditto ...	60	East ..	9	14	0	3	0	33	.....	.....	ditto ...	North—By end of mile 60, as per plan. South—By northern boundary of lot 126. East—By zemindary land. West—By railway fencing.
129	ditto ...	Pergunnahs Mamjowany and Ookrah, Mouzahs Poyradangah, Moirhaut, and Deelalpore.	61	West ...	14	0	0	4	2	21	.....	.....	Commences at the end of mile 60, as per plan, and terminates on 3,130 feet of mile 61.	North—By class A land of railway. South—By end of mile 60, as per plan. East—By railway fencing. West—By zemindary land.
130	ditto ...	ditto ...	61	East ...	14	0	0	4	2	21	.....	.....	ditto	North—By class A land of railway. South—By end of mile 60, as per plan. East—By zemindary land. West—By railway fencing.
131	ditto ...	Pergunnahs Mamjowany and Ookrah, Mouzahs Deelalpore and Poorunderpore.	61	West ...	3	3	8	1	0	8	.....	.....	Commences on 3,700 feet of mile 61, and terminates on 4,310 feet of same, as per plan.	North—By class A land of railway. South—By ditto. East—By railway fencing. West—By zemindary land.
132	ditto ...	ditto ...	61	East ...	3	3	8	1	0	8	.....	.....	ditto	North—By class A land of railway. South—By ditto. East—By zemindary land. West—By railway fencing.
133	ditto ..	Pergunnahs Mamjowany and Ookrah, Mouzah Poorunderpore.	61	West ...	1	19	0	0	2	23	.....	.....	Commences on 4,910 feet of mile 61, and terminates at the end of same, as per plan.	North—By end of mile 61, as per plan. South—By class A land of railway. East—By railway fencing. West—By zemindary land.
134	ditto ...	ditto ...	61	East ...	1	19	0	0	2	23	Retained by Railway Company.	1 3 11	ditto ...	North—By end of mile 61, as per plan. South—By class A land of railway. East—By zemindary land. West—By railway fencing.
135	ditto ...	Pergunnah Ookrah. Mouzah Poorunderpore.	62	West ...	0	13	0	0	0	35	.....	.....	Commences at the end of mile 61, as per plan, and terminates on 125 feet of mile 62.	North—By class A land of railway. South—By end of mile 61, as per plan. East—By railway fencing. West—By zemindary land.
136	ditto ...	ditto ...	62	East ...	0	13	0	0	0	35	.....	.....	ditto ...	North—By class A land of railway. South—By end of mile 61, as per plan. East—By zemindary land. West—By railway fencing.
137	ditto ...	Pergunnah Ookrah, Mouzah Poorunderpore and Hellancha.	62	West ...	7	7	9	2	1	30	.....	.....	Commences on 700 feet of mile 62, and terminates on 2,600 feet of same, as per plan.	North—By railway level crossing. South—By class A land of railway. East—By railway fencing. West—By zemindary land.
138	ditto ..	ditto ...	62	East ...	7	7	9	2	1	30	.....	.....	ditto ...	North—By railway level crossing. South—By class A land of railway. East—By zemindary land. West—By railway fencing.

Consecutive lot number.	Name of Zillah.	Pergunnah and Mouzah.	Number of mile on which land is situate.	Situated on which side of the Railway.	APPROXIMATE AREA OF LOT IN BEEGHA AND IN ACRE. B. C. C.	A. R. P.	LAND EXCLUDED FROM SALE FROM EACH LOT. Reasons for exclusion.	A. R. P.	Commencement and termination of lot.	Boundary of lot.
139	Nuddea ...	Pergunnah Ookrah, Mouzah Hellancha.	62	West ...	13 0 0	4 1 8	.....	.....	Commences on 2,740 feet of mile 62, and terminates at the end of same, as per plan.	North—By end of mile 62, as per plan. South—By railway level crossing. East—By railway fencing. West—By zemindary land.
140	ditto ...	ditto ...	62	East ...	13 0 0	4 1 8	Retained by Railway Company. Occupied by spurs for protection of bridges.	1 1 32 0 1 29 1 3 21	ditto ...	North—By end of mile 62, as per plan. South—By railway level crossing. East—By zemindary land. West—By railway fencing.
141	ditto ...	ditto ...	62	West ...	13 7 11	4 1 28	.....	.....	Commences at the end of mile 62, as per plan, and terminates on 2,640 feet of mile 63.	North—By southern boundary of lot 143. South—By end of mile 62, as per plan. East—By railway fencing. West—By zemindary land.
142	ditto ...	ditto ...	63	East ...	13 7 11	4 1 28	.....	.....	ditto ...	North—By southern boundary of lot 144. South—By end of mile 62, as per plan. East—By zemindary land. West—By railway fencing.
143	ditto ...	ditto ...	63	West ...	14 7 0	4 2 39	.....	.....	Commences on 2,640 feet of mile 63, and terminates at the end of same, as per plan.	North—By end of mile 63, as per plan. South—By northern boundary of lot 141. East—By railway fencing. West—By zemindary land.
144	ditto ...	ditto ...	63	East ..	14 7 0	4 2 39	.....	.....	ditto ..	North—By end of mile 63, as per plan. South—By northern boundary of lot 142. East—By zemindary land. West—By railway fencing.
145	ditto ...	Pergunnahs Ookrah and Mateearee, Mouzahs Hellancha, Pabakhally and Kharoora.	64	West ...	20 0 0	6 2 18	.....	.....	Commences at the end of mile 63, as per plan, and terminates on 3,400 feet of mile 64.	North—By road under class D. South—By end of mile 63, as per plan. East—By railway fencing. West—By zemindary land.
146	ditto ...	ditto ...	64	East ..	20 0 0	6 2 18	.....	.....	ditto ...	North—By road under class D. South—By end of mile 63, as per plan. East—By zemindary land. West—By railway fencing.
147	ditto ...	Pergunnahs Ookrah and Mateearee, Mouzah Pabakhally.	64	West ...	12 5 4	4 0 9	.....	.....	Commences on 3,440 feet of mile 64, and terminates at the end of same, as per plan.	North—By end of mile 64, as per plan. South—By road under class D. East—By railway fencing. West—By zemindary land.
148	ditto ...	ditto ...	64	East ...	14 16 0	4 3 23	.....	.....	ditto ...	North—By end of mile 64, as per plan. South—By road under class D. East—By zemindary land. West—By railway fencing.

149	ditto	...	ditto	...	65	West	...	6	18	0	2	1	5	.....	.....	Commences at the end of mile 64, as per plan, and terminates on 660 feet of mile 65.	North—By class A land of the railway. South—By end of mile 64, as per plan. East—By railway fencing. West—By zemindary land.
150	ditto	...	ditto	...	65	East	...	10	16	0	3	2	11	.....	.....	ditto	North—By class A land of railway. South—By end of mile 64, as per plan. East—By zemindary land. West—By railway fencing.
151	ditto	...	Pergunnahs Ookrah and Mateearee, Mouzah Majdeah.		65	West	...	12	7	0	4	0	13	.....	.....	Commences on 1,840 feet of mile 65, and terminates on 2,740 feet of same, as per plan.	North—By village road. South—By class A land of railway. East—By railway fencing West—By zemindary land.
152	ditto	...	ditto	...	65	East	...	8	18	2	2	3	31	.....	.....	Commences on 1,840 feet of mile 65, and terminates on 2,490 feet of same, as per plan.	North—By village road. South—By class A land of railway. East—By zemindary land. West—By railway fencing.
153	ditto	...	ditto	...	65	West	...	17	10	8	5	3	7	.....	.....	Commences on 2,540 feet of mile 65, and terminates on 4,880 feet of same, as per plan.	North—By Kissengunge station land. South—By village road. East—By railway fencing. West—By zemindary land.
154	ditto	...	ditto	...	65	East	...	17	10	8	5	3	7	.....	.....	ditto	North—By road under class D. South—By village road. East—By zemindary land. West—By railway fencing.
155	ditto	...	ditto	...	65	West	...	1	11	10	0	2	4	.....	.....	Commences on 5,010 feet of mile 65, and terminates at the end of same, as per plan.	North—By end of mile 65, as per plan. South—By class A land of station. East—By railway fencing and road approach. West—By zemindary land.
156	ditto	...	ditto	...	65	East	...	1	18	0	0	2	21	Occupied by road	...	0 1 13	Commences on 4,880 feet of mile 65, and terminates at the end of same, as per plan.	North—By end of mile 65, as per plan. South—By road under class D. East—By zemindary land. West—By railway fencing.
157	ditto	...	Pergunnah Ookrah, Mouzah Majdeah.		66	West	...	14	7	2	4	3	0	.....	.....	Commences at the end of mile 65, as per plan, and terminates on 1,225 feet of mile 66.	North—By zemindary land. South—By end of mile 65, as per plan. East—By fencing of station. West—By zemindary land.
158	ditto	...	ditto	...	66	East	...	3	2	8	1	0	5	.....	...	Commences at the end of mile 65, as per plan, and terminates on 600 feet of mile 66.	North—By class A land of station. South—By end of mile 65, as per plan. East—By zemindary land. West—By railway fencing.
159	ditto	...	Pergunnah Ookrah, Mouzahs Majdeah and Toongy.		66	West	...	12	3	0	4	0	2	.....	.....	Commences on 1,225 feet of mile 66, and terminates on 3,550 feet of same, as per plan.	North—By road under class D. South—By Kissengunge station land. East—By fencing of station and railway. West—By zemindary land.
160	ditto	...	ditto	...	66	East	...	15	1	8	4	3	38	.....	.....	Commences on 600 feet of mile 66, and terminates on 3,550 feet of same, as per plan.	North—By road under class D. South—By class A land of station. East—By zemindary land. West—By railway fencing.

Consecutive lot number.	Name of Zillah.	Pergunnah and Mouzah.	Number of mile on which land is situate.	Situated on which side of the Railway.	Approximate area of lot in Beegha and in Acre.		Land excluded from sale from each lot.		Commencement and termination of lot.	Boundary of lot.
					B. C. C.	A. R. P.	Reasons for exclusion.	A. R. P.		
161	Nuddea ...	Pergunnah Ookrah, Mouzahs Toongy and Aditypoor.	66	West ...	8 16 4	2 3 26	.....	.....	Commences on 3,600 feet of mile 66, and terminates at the end of same, as per plan.	North—By end of mile 66, as per plan. South—By road under class D. East—By railway fencing. West—By zemindary land.
162	ditto ...	ditto ...	66	East ...	8 16 4	2 3 26	.....	.....	ditto ...	North—By end of mile 66, as per plan. South—By road under class D. East—By zemindary land. West—By railway fencing.
163	ditto ...	Pergunnah Ookrah. Mouzah Toongy.	67	West ...	12 10 0	4 0 21	.....	.....	Commences at the end of mile 66, as per plan, and terminates on 2,610 feet of mile 67.	North—By southern boundary of lot 165. South—By end of mile 66, as per plan. East—By railway fencing. West—By zemindary land.
164	ditto ...	ditto ...	67	East ...	12 10 0	4 0 21	.....	.....	ditto ...	North—By southern boundary of lot 166. South—By end of mile 66, as per plan. East—By zemindary land. West—By railway fencing.
165	ditto ...	Pergunnah Ookrah, Mouzahs Toongy and Aditypoor.	67	West ...	12 1 12	4 0 0	.....	.....	Commences on 2,610 feet of mile 67, and terminates at the end of same, as per plan.	North—By end of mile 67, as per plan. South—By northern boundary of lot 163. East—By railway fencing. West—By zemindary land.
166	ditto ...	ditto	67	East ...	12 1 12	4 0 0	.....	.....	ditto ..	North—By end of mile 67, as per plan. South—By northern boundary of lot 164. East—By zemindary land. West—By railway fencing.
167	ditto ...	Pergunnah Ookrah, Mouzahs Aditypoor, Foolbary, Toongy, and Bunpoor.	68	West ...	13 9 4	4 1 32	.....	.....	Commences at the end of mile 67, as per plan, and terminates on 2,800 feet of mile 68.	North—By railway level crossing. South—By end of mile 67, as per plan. East—By railway fencing. West—By zemindary land.
168	ditto ...	ditto ...	68	East ...	13 9 4	4 1 32	.....	.....	ditto ..	North—By railway level crossing. South—By end of mile 67, as per plan. East—By zemindary land. West—By railway fencing.
169	ditto ...	Pergunnah Ookrah, Mouzahs Bunpoor and Kusba Mateearee.	68	West ...	11 8 0	3 3 3	.....	.....	Commences on 2,640 feet of mile 68, and terminates at the end of same, as per plan.	North—By end of mile 68, as per plan. South—By railway level crossing. East—By railway fencing. West—By zemindary land.
170	ditto ...	ditto ...	68	East ...	11 8 0	3 3 3	.....	.....	ditto ..	North—By end of mile 68, as per plan. South—By railway level crossing. East—By zemindary land. West—By railway fencing.
171	ditto ...	Pergunnah Ookrah, Mouzahs Bunpoor, Kusba, Mateearee, and Foolbary.	69	West ...	15 2 0	4 3 39	.....	.....	Commences at the end of mile 68, as per plan, and terminates on 4,070 feet of mile 69.	North—By railway level crossing. South—By end of mile 68, as per plan. East—By railway fencing. West—By zemindary land.

172	ditto ...	ditto ...	69	East ...	14 19 0	4 3 31	.....	.....	ditto ...	North—By railway level crossing. South—By end of mile 69, as per plan East—By zemindary land. West—By railway fencing.
173	ditto .	Pergunnah Ookrah, Mouzahs Foolbary and Rujooparrah.	69	West ...	2 9 12	0 3 12	.....	.....	Commences on 4,640 feet of mile 69, and terminates at the end of same, as per plan.	North—By end of mile 69, as per plan. South—By class A land. East—By railway fencing. West—By zemindary land.
174	ditto .	ditto ...	69	East ...	4 16 0	1 2 11	.....	.....	Commences on 4,000 feet of mile 69, and terminates at the end of same, as per plan.	North—By end of mile 69, as per plan. South—By railway level crossing. East—By zemindary land. West—By railway fencing.
175	ditto ...	Pergunnah Ookrah, Mouzahs Rujooparrah and Kusba Mateearee.	70	West ...	17 4 8	5 2 31	.....	.....	Commences at the end of mile 69, as per plan, and terminates on 3,200 feet of mile 70.	North—By southern boundary of lot 177. South—By end of mile 69, as per plan. East—By railway fencing. West—By zemindary land.
176	ditto ...	ditto ...	70	East ...	17 4 8	5 2 31	.....	.....	ditto .	North—By southern boundary of lot 178. South—By end of mile 69, as per plan. East—By zemindary land. West—By railway fencing.
177	ditto ...	Pergunnah Ookrah, Mouzah Kusba Mateearee.	70	West ...	7 11 5	2 2 0	.....	.....	Commences on 3,200 feet of mile 70, and terminates at the end of same, as per plan.	North—By end of mile 70, as per plan. South—By northern boundary of lot 175. East—By railway fencing. West—By zemindary land.
178	ditto ...	ditto ...	70	East ...	16 19 2	5 2 17	.....	.....	ditto ..	North—By end of mile 70, as per plan. South—By northern boundary of lot 176. East—By zemindary land. West—By railway fencing.
179	ditto ...	ditto ...	71	West ...	13 11 4	4 1 38	.....	.....	Commences at the end of mile 70, as per plan, and terminates on 2,640 feet of mile 71.	North—By southern boundary of lot 181. South—By end of mile 70, as per plan. East—By railway fencing. West—By zemindary land.
180	ditto ...	ditto ...	71	East ...	13 11 4	4 1 38	.....	.....	ditto ..	North—By southern boundary of lot 182. South—By end of mile 70, as per plan. East—By zemindary land. West—By railway fencing.
181	ditto ...	ditto ...	71	West ...	13 11 4	4 1 38	.....	...	Commences on 2,640 feet of mile 71, and terminates at the end of same, as per plan.	North—By end of mile 71, as per plan. South—By northern boundary of lot 179. East—By railway fencing. West—By zemindary land.
182	ditto ...	ditto ...	71	East ...	13 11 4	4 1 38	.....	.....	ditto	North—By end of mile 71, as per plan. South—By northern boundary of lot 180. East—By zemindary land. West—By railway fencing.
183	ditto ...	Pergunnah Ookrah, Mouzah Gaddea.	72	West ...	13 16 0	4 2 10	.....	.....	Commences at the end of 71, as per plan, and terminates on 3,300 feet of mile 72.	North—By railway level crossing. South—By end of mile 71, as per plan. East—By railway fencing. West—By zemindary land.

Consecutive lot number.	Name of Zillah.	Pergunnah and Mouzah.	Number of mile on which land is situate.	Situated on which side of the Railway.	Approximate area of lot in beegha and in acre.		Land excluded from sale from each lot.		Commencement and termination of lot.	Boundary of lot.
					B. C. C.	A. R. P.	Reasons for exclusion.	A. R. P.		
184	Nuddea ...	Pergunnah Ookrah, Mouzah Guddea.	72	East ...	13 16 0	4 2 10	.....	.....	Commences at the end of 71, as per plan, and terminates on 3,300 feet of mile 72.	North—By railway level crossing. South—By end of mile 71, as per plan. East—By zemindary land. West—By railway fencing.
185	ditto ...	ditto ...	72	West ...	6 19 8	2 1 9	.....	.....	Commences on 3,340 feet of mile 72, and terminates at the end of same, as per plan.	North—By end of mile 72, as per plan. South—By railway level crossing. East—By railway fencing. West—By zemindary land.
186	ditto ...	ditto ...	72	East ...	6 19 8	2 1 9	.....	.....	ditto ...	North—By end of mile 72, as per plan. South—By railway level crossing. East—By zemindary land. West—By railway fencing.
187	ditto ...	Pergunnahs Ookrah and Bugowan, Mouzah Gaddea.	73	West ...	10 16 6	3 2 12	.....	.....	Commences at the end of mile 72, as per plan, and terminates on 2,640 feet of mile 73.	North—By southern boundary of lot 189. South—By end of mile 72, as per plan. East—By railway fencing. West—By zemindary land.
188	ditto ...	ditto ...	73	East ...	10 16 6	3 2 12	.....	.....	ditto ...	North—By southern boundary of lot 190. South—By end of mile 72, as per plan. East—By zemindary land. West—By railway fencing.
189	ditto ...	Pergunnahs Ookrah and Bugowan, Mouzahs Gaddea and Sooltanpore.	73	West ...	11 0 4	3 2 23	.....	.....	Commences on 2,640 feet of mile 73, and terminates at the end of same, as per plan.	North—By end of mile 73, as per plan. South—By northern boundary of lot 187. East—By railway fencing. West—By zemindary land.
190	ditto ...	ditto ...	73	East ...	11 16 12	3 3 26	Occupied by spurs for protection of bridge.	0 1 4	ditto ..	North—By end of mile 73, as per plan. South—By northern boundary of lot 188. East—By zemindary land. West—By railway fencing.
191	ditto ...	Pergunnah Bugowan, Mouzahs Sooltanpore and Kristopore.	74	West ...	15 12 0	5 0 25	.....	.....	Commences at the end of mile 73, as per plan, and terminates on 3,350 feet of mile 74.	North—By railway level crossing. South—By end of mile 73, as per plan. East—By railway fencing. West—By zemindary land.
192	ditto ...	ditto ...	74	East ...	15 12 0	5 0 25	.....	.....	ditto	North—By railway level crossing. South—By end of mile 73, as per plan. East—By zemindary land. West—By railway fencing.
193	ditto ...	Pergunnah Bugowan, Mouzah Kristopore.	74	West ...	9 0 4	2 3 37	.....	.....	Commences on 3,380 feet of mile 74, and terminates at the end of same, as per plan.	North—By end of mile 74, as per plan. South—By railway level crossing. East—By railway fencing. West—By zemindary land.
194	ditto ...	ditto ...	74	East ...	9 0 4	2 3 37	.....	.....	ditto	North—By end of mile 74, as per plan. South—By railway level crossing. East—By zemindary land. West—By railway fencing.

195	ditto	...	Pergunnahs Buggowan and Ookrah, Mouzahs Kristopore and Chandpore.	75	West	...	8 0 0	2 2 23	.....	.....	Commences at the end of mile 74, as per plan, and terminates on 1,900 feet of mile 75.	North—By railway level crossing. South—By end of mile 74, as per plan. East—By railway fencing. West—By zemindary land.
196	ditto	...	ditto ...	75	East	...	7 8 0	2 1 32	.....	.....	ditto ..	North—By railway level crossing. South—By end of mile 74, as per plan. East—By zemindary land. West—By railway fencing.
197	ditto	...	Pergunnahs Buggowan and Ookrah, Mouzah Chandpore.	75	West	...	2 2 8	0 2 33	.....	.....	Commences on 1,925 feet of mile 75, and terminates on 2,605 feet of same, as per plan.	North—By Ramnuggur station land. South—By railway level crossing. East—By station fencing. West—By zemindary land.
198	ditto	...	ditto ...	75	West	...	7 16 4	2 2 13	.....	.....	Commences on 3,280 feet of mile 75, and terminates at the end of same, as per plan.	North—By end of mile 75, as per plan. South—By fencing of railway bungalow. East—By railway fencing. West—By zemindary land.
199	ditto	...	ditto ...	75	East	...	13 12 8	4 2 1	.....	.....	Commences on 1,925 feet of mile 75, and terminates at the end of same, as per plan.	North—By end of mile 75, as per plan. South—By railway level crossing. East—By zemindary land. West—By railway fencing.
200	ditto	...	ditto ...	75	East	...	0 19 0	0 1 10	.....	.....	Commences from the eastern boundary of lot 199, and runs at right angles to a length of 475 feet.	North—By zemindary land. South—By zemindar land. East—By village road. West—By eastern boundary of lot 199.
201	ditto	...	Pergunnahs Ookrah and Shawjian, Mouzahs Chandpore and Doodpatilah.	76	West	...	10 11 9	3 2 0	.....	.....	Commences at the end of mile 75, as per plan, and terminates on 2,450 feet of mile 76.	North—By railway level crossing. South—By end of mile 75, as per plan. East—By railway fencing. West—By zemindary land.
202	ditto	...	ditto ...	76	East	...	10 11 9	3 2 0	.....	.....	ditto ...	North—By railway level crossing. South—By end of mile 75, as per plan. East—By zemindary land. West—By railway fencing.
203	ditto	...	Pergunnahs Ookrah and Shawjian, Mouzah Doodpatilah.	76	West	...	13 2 8	4 1 14	.....	.....	Commences on 2,480 feet of mile 76, and terminates at the end of same, as per plan.	North—By end of mile 76, as per plan. South—By railway level crossing. East—By railway fencing. West—By zemindary land.
204	ditto	...	ditto ...	76	East	...	14 0 0	4 2 21	Occupied by spurs for protection of bridge.	0 1 6	ditto ...	North—By end of mile 76, as per plan. South—By railway level crossing. East—By zemindary land. West—By railway fencing.
205	ditto	...	Pergunnahs Shawjian and Buggowan, Mouzah Doodpatilah.	77	West	...	11 1 10	3 2 26	.....	.....	Commences at the end of mile 76, as per plan, and terminates on 3,310 feet of mile 77.	North—By railway level crossing. South—By end of mile 76, as per plan. East—By railway fencing. West—By zemindary land.
206	ditto	...	ditto ...	77	East	...	11 1 10	3 2 26	.....	.....	ditto ...	North—By railway level crossing. South—By end of mile 76, as per plan. East—By zemindary land. West—By railway fencing.

Consecutive lot number.	Name of Zillah	Pergunnah and Mouzah.	Number of mile on which land is situate.	Situated on which side of the Railway.	APPROXIMATE AREA OF LOT IN BEEGHA AND IN ACRE. B. C. C.	A. R. P.	LAND EXCLUDED FROM SALE FROM EACH LOT. Reasons for exclusion.	A. R. P.	Commencement and termination of lot.	Boundary of lot.
207	Nuddea ...	Pergunnahs Shawjian and Buggowan, Mouzahs Doodpatilah and Joyrampore.	77	West ...	5 13 12	1 3 21	.....	.....	Commences on 3,330 feet of mile 77, and terminates at the end of same, as per plan.	North—By end of mile 77, as per plan. South—By railway level crossing. East—By railway fencing. West—By zemindary land.
208	ditto ..	ditto ..	77	East ..	5 13 12	1 3 21	.....	.....	ditto ...	North—By end of mile 77, as per plan. South—By railway level crossing. East—By zemindary land West—By railway fencing.
209	ditto ...	Pergunnah Buggowan, Mouzah Joyrampore.	78	West ...	13 16 8	4 2 11	.....	.....	Commences at the end of mile 77, as per plan, and terminates on 3,370 feet of mile 78.	North—By railway level crossing. South—By end of mile 77, as per plan. East—By railway fencing. West—By zemindary land.
210	ditto ...	ditto ...	78	East ...	14 0 8	4 2 22	.....	.....	ditto ..	North—By railway level crossing. South—By end of mile 77, as per plan. East—By zemindary land. West—By railway fencing.
211	ditto ...	ditto ...	78	West ...	3 16 0	1 1 1	.....	.....	Commences on 3,970 feet of mile 78, and terminates at the end of same, as per plan.	North—By end of mile 78, as per plan. South—By Joyrampore station land. East—By railway fencing. West—By zemindary land.
212	ditto ..	ditto ...	78	East ...	5 7 0	1 3 3	.....	.....	Commences on 3,400 feet of mile 78, and terminates at the end of same, as per plan.	North—By end of mile 78, as per plan. South—By railway level crossing. East—By zemindary land. West—By railway fencing.
213	ditto ...	ditto ...	79	West ...	6 6 0	2 0 13	.....	.....	Commences at the end of mile 78, as per plan, and terminates on 2,100 feet of mile 79.	North—By railway level crossing. South—By end of mile 78, as per plan. East—By railway fencing. West—By zemindary land.
214	ditto ...	ditto ...	79	East ...	6 6 0	2 0 13	.....	.....	ditto ..	North—By railway level crossing. South—By end of mile 78, as per plan. East—By zemindary land. West—By railway fencing.
215	ditto ...	ditto ...	79	West ...	13 2 12	4 1 15	.....	.....	Commences on 2,130 feet of mile 79, and terminates at the end of same, as per plan.	North—By end of mile 79, as per plan. South—By railway level crossing. East—By railway fencing. West—By zemindary land.
216	ditto ...	ditto ...	79	East ...	13 2 12	4 1 15	.....	.....	ditto ...	North—By end of mile 79, as per plan. South—By railway level crossing. East—By zemindary land. West—By railway fencing.
217	ditto ...	Pergunnahs Buggowan and Shahoosul, Mouzahs Joyrampore and Cadeeghat.	80	West ...	12 2 0	4 0 0	.....	.....	Commences at the end of mile 79, as per plan, and terminates on 2,640 feet of mile 80.	North—By southern boundary of lot 219. South—By end of mile 79, as per plan. East—By railway fencing. West—By zemindary land.

218	ditto	...	ditto	...	80	East	...	12 2 0	4 0 0	.....	.....	ditto	...	North—By southern boundary of lot 220. South—By end of mile 79, as per plan. East—By zemindary land. West—By railway fencing.
219	ditto	...	Pergunnahs Buggowan and Shahoozul, Mouzah Cadeeghat.		80	West	...	11 10 4	3 3 9	.....	.....	Commences on 2,640 feet of mile 80, and terminates at the end of same, as per plan.	North—By end of mile 80, as per plan. South—By northern boundary of lot 217. East—By railway fencing. West—By zemindary land.
220	ditto	...	ditto	...	80	East	...	11 10 4	3 3 9	.....	.....	ditto	..	North—By end of mile 80, as per plan. South—By northern boundary of lot 218. East—By zemindary land. West—By railway fencing.
221	ditto	...	Pergunnah Shahoozul, Mouzah Cadeeghat.		81	West	...	13 9 13	4 1 34	.....	.....	Commences at the end of mile 80, as per plan, and terminates on 3,440 feet of mile 81.	North—By railway level crossing. South—By end of mile 80, as per plan. East—By railway fencing. West—By zemindary land.
222	ditto	...	ditto	...	81	East	...	13 9 13	4 1 34	.....	.....	ditto	...	North—By railway level crossing. South—By end of mile 80, as per plan. East—By zemindary land. West—By railway fencing.
223	ditto	...	Pergunnah Shahoozul, Mouzahs Cadeeghat and Soomirdeah.		81	West	...	7 1 4	2 1 14	.....	.....	Commences on 3,470 feet of mile 81, and terminates at the end of same, as per plan.	North—By end of mile 81, as per plan. South—By railway level crossing. East—By railway fencing. West—By zemindary land.
224	ditto	...	ditto	...	81	East	...	7 1 4	2 1 14	.....	.....	ditto	...	North—By end of mile 81, as per plan. South—By railway level crossing. East—By zemindary land. West—By railway fencing.
225	ditto	...	Pergunnah Shahoozul, Mouzah Soomirdeah.		82	West	...	8 18 0	2 3 31	.....	.....	Commences at the end of mile 81, as per plan, and terminates on 2,640 feet of mile 82.	North—By southern boundary of lot 227. South—By end of mile 81, as per plan. East—By railway fencing. West—By zemindary land.
226	ditto	...	ditto	...	82	East	...	8 18 0	2 3 31	.....	.....	ditto	...	North—By southern boundary of lot 228. South—By end of mile 81, as per plan. East—By zemindary land. West—By railway fencing.
227	ditto	...	Pergunnah Shahoozul, Mouzahs Soomirdeah and Belgachee.		82	West	...	7 10 12	2 1 39	.....	.....	Commences on 2,640 feet of mile 82, and terminates at the end of same, as per plan	North—By end of mile 82, as per plan. South—By northern boundary of lot 225. East—By railway fencing. West—By zemindary land.
228	ditto	...	ditto	...	82	East	...	7 10 12	2 1 39	.....	.....	ditto	...	North—By end of mile 82, as per plan. South—By northern boundary of lot 226. East—By zemindary land. West—By railway fencing.
229	ditto	...	Pergunnah Shahoozul, Mouzahs Belgatchee and Thacoorpoor.		83	West	...	8 13 10	2 3 19	.....	.....	Commences at the end of mile 82, as per plan, and terminates on 3,260 feet of mile 83.	North—By railway level crossing. South—By end of mile 82, as per plan. East—By railway fencing. West—By zemindary land.

Consecutive lot number.	Name of Zillah.	Pergunnah and Mouzah.	Number of mile in which land is situate.	Situated on which side of the Railway.	Approximate area of lot in Beeghas and in Acres.		Land excluded from sale from each lot.		Commencement and termination of lot.	Boundary of lot.
					B. C. C.	A. R. P.	Reasons for exclusion.	A. R. P.		
230	Nuddea ...	Pergunnah Shahoozul, Mouzahs Balgatchee and Thacoorpoor.	83	East ...	8 13 10	2 3 19	.....	.....	Commences at the end of mile 82, as per plan, and terminates on 3,250 feet of mile 83.	North—By railway level crossing. South—By end of mile 82, as per plan. East—By zemindary land. West—By railway fencing.
231	ditto ...	Pergunnah Shahooljul, Mouzahs Boozrookgurgurree and Hoodajaffirpoor.	83	West ..	6 17 6	2 1 3	.....	.....	Commences on 3,280 feet of mile 83, and terminates at the end of same, as per plan.	North—By end of mile 83, as per plan. South—By railway level crossing. East—By railway fencing. West—By zemindary land.
232	ditto ..	ditto ...	83	East ...	6 17 6	2 1 3	.....	.....	ditto ...	North—By end of mile 83, as per plan. South—By railway level crossing. East—By zemindary land. West—By railway fencing.
233	ditto ...	Pergunnah Shahooljul, Mouzahs Thacoorpoor and Hoodajaffirpoor.	84	West ...	6 1 0	2 0 0	.....	.....	Commences at the end of mile 83, as per plan, and terminates on 1,650 feet of mile 84.	North—By Chooadangah station land. South—By end of mile 83, as per plan. East—By railway fencing. West—By zemindary land.
234	ditto ...	ditto ...	84	East ...	10 11 4	3 1 39	.....	.....	Commences at the end of mile 83, as per plan, and terminates on 3,000 feet of mile 84.	North—By railway level crossing. South—By end of mile 83, as per plan. East—By zemindary land. West—By railway fencing.
235	ditto ...	Pergunnah Shahooljul, Mouzah Chooadangah.	84	West ...	2 3 6	0 2 35	.....	.....	Commences on 1,675 feet of mile 84, and terminates on 2,010 feet of same, as per plan.	North—By permanent land of station. South—By zemindary land. East—By railway fencing. West—By zemindary land.
236	ditto ...	ditto ...	84	West ...	0 7 5	0 0 19	.....	.....	Commences on 2,770 feet of mile 84, and terminates on 2,800 feet of same, as per plan.	North—By road. South—By permanent land of station. East—By railway fencing. West—By zemindary land.
237	ditto ...	ditto ...	84	West ...	8 1 7	2 2 27	.....	.....	Commences on 3,030 feet of mile 84, and terminates at the end of same, as per plan.	North—By end of mile 84, as per plan. South—By railway level crossing. East—By railway fencing. West—By end of mile 84, as per plan.
238	ditto ...	ditto ..	84	East ...	8 1 7	2 2 27	.....	.....	ditto ...	North—By end of mile 84, as per plan. South—By railway level crossing. East—By zemindary land. West—By railway fencing.

BOARD OF REVENUE, LOWER PROVINCES, the 30th September 1875.

W. HEYSHAM, *Railway Deputy Collector.*

LAND SALE NOTICES.

NOTICE is hereby given, under Section 6, Act XI of 1859, that the undermentioned estates in the district of Shahabad, will be put up to public and unreserved sale at the Collector's Office of that district on the 13th day of December 1875, for arrears of revenue and other demands, which, by the Regulations and Acts in force, are directed to be realized in the same manner as arrears of revenue, due on the 28th day of September 1875.

Class I.—Permanently-settled Estates.

No. 2493.—Mehal Sumuhoota, pergunnah Sasseeram; sudder jumma Rs. 587-11-9; recorded proprietors Dewan Ramjiawun Sing, and Baboo Ramkoomar Sing. This mehal will be sold for arrears of Government revenue amounting to Rs. 48-12-0.

HERBERT MOSLEY, *Offg. Collector.*

SHAHABAD COLLECTORATE, the 22nd October 1875.

NOTICE is hereby given, under Section VI, Act XI of 1859, that the undermentioned estates in the district of Hooghly will be put up to public and unreserved sale at the Collector's Office of that district on the 15th day of December 1875, for arrears of revenue and other demands, which by the Regulations and Acts in force, are directed to be realized in the same manner as arrears of revenue, due on the 28th day of September 1875.

Number of the mehal.	Name of mehal and of pergunnah.	Name of defaulter.	Amount of sudder jumma.	Amount of arrears.	REMARKS.
			Rs. A. P.	Rs. A. P.	
56	1st class permanently settled estate Chápáhátee, pergunnah Pandooah.	Khátama Bebee, Golam Lofee Chowdoory, and Mohamod Alli Chowdoory, residents of Pandooah, pergunnah Pandooah.	606 7 2	0 11 2	

W. HERSCHEL, *Offg. Collector.*

HOOGHLY COLLECTORATE, the 6th November 1875.

NOTICE is hereby given, under Section 6, Act XI of 1859, that the undermentioned estates in the district of Moorshedabad will be put up to public and unreserved sale at the Collector's office of that district, on the 13th day of December 1875, for arrears of revenue due on the 28th day of September 1875.

Serial number.	Class.	Number of Towji.	Names of Mehals and Pergunnahs.	Names of Proprietors.	Government Revenue.	REMARKS.
					Rs. A. P.	
1	1st Class	9	Kismut Purgunnah Kassipore, Pergunnah Kassipore.	Shama Charan Bhutto, Chunder Mookhi Dossa, Esan Chunder Roy, Gunesh Lall Roy, Shama Soondry Dossa, Radha Charan Sen, Khetter Nath Banerjee, Nyto Kally Debya, Brojo Raj Banerjee, guardian of Shotish Chunder Banerjee, minor.	8,074 3 0	Only four annas nine gundas one kag and one teel share of mehal, sudder jumma Rs. 2,250-5-1, will be sold, *i.e.*, share of Gonesh Lal Ray.
2	Ditto	274	Kismut Pergunnah Behorole, Pergunnah Behorole.	Puddolochun, Rajcoomar, Shama Sunkur, Oma Sunkur, Doorga Sunkur Chowdhry, Ram Gopal, Gour Chunder Mundul, Shokhi Soondary, Roop Mundul, Troylokho Nath, Lokhi Narain, Doorga Narain, Durpo Narain, and Rajnarain Naik.	1,149 15 9	Only thirteen annas two cowrees and five teel share of the mehal; proprietors Puddolochun, Rajcoomar, Shama Sunkur, Uma Sunkur, Doorga Sunkur Chowdhoori, Ram Gopal, Gour Chunder Mundul, Shokhi Soondari, and Roop Mandal; sudder jumma Rs. 936-4-1; will be sold.
3	Ditto ..	455	Kismut Suktipore, Pergunnah Plassy.	Goluk Gobind Mookerjee, Hurry Mohun, Klutter Nath, Radha Krishto, Gopal Krishto Mookerjee, Shoshi Moni Debya, Syud Atwar Rohamun, Syud Abdeol Furta, Khobra Bebee, Talaba Bebee, minor, Fatama Bebee, mother and guardian of Mohamed Mochar, Syud Mohamed Taba, Rohimun Nissa Bebee, and Syda Bebee.	2,403 10 3	Entire mehal will be sold.

W. WAVELL, *Collector.*

MOORSHEDABAD COLLECTORATE, *the 5th November* 1875.

NOTICE is hereby given, under Section 6, Act XI of 1859, that the undermentioned estate in the district of Backergunge will be put up to public and unreserved sale at the Collector's Office of that district, on the 10th day of January 1876, for arrears of revenue due on the 28th day of September 1875.

Number on Touji.	Class	Names of mehals and pergunnahs.	Proprietors according to the Register.	Sudder jumma of 14 annas share.	Arrears due.	Remarks.
				Rs. A. P	Rs. A. P.	
3,842	1st Class	Pergunnah Silimabad estate hissa 18 gondas 2 cowries, 14 annas share of the above estate.	Gakul Chandra Palit, Ray Mohan Shaha, self and on behalf of Anando Mohan, Kisari Mohan, and Sashi Mohan Shaha, minors, Radhika Mohan Shaha, Govindo Mohan Shaha, Baboo Hur Nath Rai, Kaityani Choudhurine, Hur Chander Basu, Bisvambor Shaha Rai Choudhuri, and Chandra Nath Rai.	4,403 5 4½	852 6 6½	The rights and interests of the proprietors of the 14 annas share will be first sold for the realization of this arrear.

J. F. BRADBURY, *Deputy Collector in charge.*

ZILLAH BACKERGUNGE, COLLECTOR'S OFFICE, the 9th November 1875.

NOTICE is hereby given, under Section 6 Act XI of 1859, that the undermentioned estates in the district of Chittagong will be put up to public and unreserved sale at the Collector's Office of that district, on the 6th day of December 1875, for arrears of revenue and other demands, which, by the Regulations and Acts in force, are directed to be realized in the same manner as arrears of revenue, due on the 25th day of September 1875.

CLASS 1.—PERMANENTLY-SETTLED ESTATES.

For Arrears of Revenue.

No. 7.—Kismoth Ambico Baboth Taraf Triloke Chandra, canongoe; recorded proprietors Koolo Chandra, Dataram Chowdry; sudder jumma Rs 745-10-0. The entire estate will be sold.

For Arrears of Revenue.

No. 592.—Taraf Vela Khan; recorded proprietors Abdoollah Khan and others. Sudder jumma of the entire estate Rs. 560-13-6. The shares of Abdoollah Khan and Rohomollah, bearing a sudder jumma of Rs. 313-7-1, will be sold, the remaining proprietors having opened separate accounts under Act XI of 1859.

For Arrears of Revenue.

No. 669.—Taraf Sotro Narayun, canongoe; recorded proprietors Girish Chandra Das and others. Sudder jumma of the entire estate Rs. 840-10-4. The share of Girish Chandra Das, bearing a sudder jumma of Rs. 642-7-11, will be sold, the remaining proprietors having opened separate accounts under Act XI of 1859.

For Arrears of Revenue.

No. 1218.—Taraf Enosacop; recorded proprietors Adhoo Khan, Goloke Chandra Chowdry, and others. Sudder jumma of the entire estate Rs. 2,272-7-6. The share of Goloke Chandra Chowdry, bearing a sudder jumma of Rs. 381-8-6, will be sold, the remaining proprietors having opened separate accounts under Act XI of 1859.

For Arrears of Revenue.

No. 1868.—Kismoth Mohamed Daim Nazir Ajmuttullah, Amirunessa Baboth Taraf Vrigoo Ram, canongoe; recorded proprietors Mobarik Ali Chowdry and others. Sudder jumma of the entire estate Rs. 840-5-3. The shares of Koolo Chandra, Dataram, Ram Shonder Sein, Lukhun, Kebol, Ram Doolal, Ruttun Money, Ram Coomar, Gopinath, Sharee, Choittenno, Ram Shonder and Ram Kanto, bearing a sudder jumma of Rs. 508-5-6, will be sold, the remaining proprietors having opened separate accounts under Act XI of 1859, and applied for partition under Regulation XIX of 1814

For Arrears of Revenue.

No. 2861.—Taraf Shadaram Chowdry; recorded proprietors Tishori Mohun Roi, Ram Shonder Sen, and others. Sudder jumma of the entire estate Rs. 1,097-3-2. The share of Ram Shonder Sen, bearing a sudder jumma of Rs. 548, will be sold, the remaining proprietors having opened separate accounts under Act XI of 1859.

For Arrears of Revenue.

No. 2933.—Taraf Sachi Ram, canongoe; recorded proprietors Aeton Mohomed Hossen and others. Sudder jumma of the entire estate Rs. 826-14-3. The shares of Mohomed Hossen, Mohomed Kamil, Janali, and Gour Shonder, bearing a sudder jumma of Rs. 2-1-0, will be sold, the remaining proprietors having opened separate accounts under Act XI of 1859, and applied for partition under Regulation XIX of 1814.

J. C. VEASEY,
Covenanted Deputy Collector in charge.

NOTICE is hereby given, under Section 6, Act XI of 1859, that the undermentioned estates in the district of Burdwan will be put up to public and unreserved sale at the Collector's Office of that district, on the 17th day of December 1875, for arrears of revenue and other demands, which, by the Regulations and Acts in force, are directed to be realized in the same manner as arrears of revenue, due on the 28th day of September 1875.

Number in the Rent Roll.	Class	Name of mehals and pergunnahs.	Proprietors	Government revenue.	Remarks
				Rs. A. P.	
68	1st class permanently-settled estate.	Khorumpore, Pergunnah Shahabad	Attoar Rohoman, Syed Abdool Futta, Khoboors Bibee, Faleah Bibee, Fatema Bibee, mother and guardian of minor Syed Mahomed Moochar, Syed Mahomed Taha, Roheeman Nessa Bibee and Syeda Bibee	6,189 9 0	The estate is to be sold for Government revenue only
174	Ditto	Goarah, Pergunnah Mamdanepore.	Kristodeb Bhuttacharjea ..	727 14 7	Ditto.

BURDWAN COLLECTORATE, the 11th November 1875. E. H. WEINFIELD, *Collector.*

NOTICE is hereby given, under Section 6, Act XI of 1859, that the undermentioned estates in the district of Monghyr will be put up to public and unreserved sale at the Collector's Office of that district, on the 21st day of December 1875, for arrears of revenue and other demands, which, by the Regulations and Acts in force, are directed to be realized in the same manner as arrears of revenue, due on the 28th day of September 1875.

Class I.—Permanently-settled Estates.

Number of towjee.	Names of Mehals and Pergunnahs.	Sudder jumma.	Names of Proprietors.	Arrears of revenue due to Government.	Remarks.
		Rs. A. P.		Rs. A. P	
205	Panchi, &c., Pergunnah Maldah.	804 0 0	Afzul Hossein, Shekh Fazul Imam, and other proprietors.	33 0 0	This is a permanently-settled estate. Of the entire mehal, 11as 2d. 12k 3b., being the shares of Afzul Hossein, and Fazul Imam and others, and the sudder jumma of which is Rs 550-5, will be put to sale, exclusive of the share of Nezabeat Hossein, &c., 4as 17d. 7k and 17b., which have been separated under Section 10, Act XI of 1859, for arrears of revenue, Rs. 33, due up to 28th September 1875.
224	Kamasi, Pergunnah Maldah.	536 0 0	Shah Mohamed Nagi and Shah Mohamed Abdin and others.	8 11 0	The entire estate will be sold for arrears of revenue due to Government.
3295	Nubi Nugger, Kakrar, Pergunnah Amerthoo.	692 15 0	Feda Alli Khan, Mushaheb Hossein Khan, &c.	0 4 0	This is also a permanently-settled mehal Of the entire estate, 10as 14d. 16k. 14b. 5bh. 14 butts and 5 butkees, being the undivided shares of Feda Ali Khan, and Mushaheb Hossein Khan, &c., will be put up to sale for arrears of revenue, exclusive of the share of 5as. 5d. 3k. 5b. 14ph. 5 butts and 15 butkees, with a proportionate sudder jumma of Rs. 226-11, which has been separated under Section 10, Act XI of 1859.

MONGHYR, the 2nd November 1875. E. D. LOCKWOOD, *Offg Collector.*

NOTICE is hereby given, under Section 6, Act XI of 1859, that the undermentioned estates in the district of Patna will be put up to public and unreserved sale at the Collector's Office of that district, on the 18th day of December 1875, for arrears of revenue and other demands, which, by the Regulations and Acts in force, are directed to be realized in the same manner as arrears of revenue, due on the 28th day of September 1875.

Number of Toujee.	Name of Mehal and Pergunnah.	Sudder Jumma.	Name of Proprietor.	Remarks.
		Rs. A. P.	*Class I.—Permanently-settled Estate.*	
113	Kuleeanpore, Pergunnah Bheempore.	2,784 5 10	Mussamut Kuseemun, Mussamut Bebee Ushrufoonnissa, *oorf* Bebee Amanee, Shookuroollah, Purtap Nurain, Oomrao Bahadoor, himself and guardian of Moonloll, Unwur Ali, Ghuseeta Sao, Syed Wajidhosen, Syed Ahmudhosen, Bebee Meerun, Neetyanund, Mussamut Waheedoonnissa, *oorf* Durgahun, Malika.	Out of the sudder jumma Rs. 2,784-5-10, Rs. 1,173-4-10 to be deducted on account eight annas share of Syed Anwur Ali in mouzahs Kuleeanpore and Tajballee, eight annas share of Mussamut Meerun in mouzahs Sekhpore, Nursunda, and Chuckbudurballee, and entire sixteen annas shares of Ghuseeta Sao, Syed Wajid Hosen and Syed Ahmud Hosen, in mouzahs Hybutpore, Bahapore, Muhsunpore and Shekhpore, Mirzapore, and eight annas share of Mussamut Waheedonnissa, *oorf* Durgahun in mouzahs Muksoodpore and Nooroodeenpore, appertaining to lot Kuleeanpore, with whom separate accounts were opened under Section 10, Act XI of 1859. The sudder jumma advertized for sale is Rs. 1,611-1, on account eight annas share in mouzahs Kuleeanpore and Tajballee, Shekhpore, Nursunda, Chuck Budder Balee, Muksoodpore and Nooroodeenpore, and entire sixteen annas in mouzahs Meyhoulee, Guddoopore, Choudhar, Meyhoulee, Chuck Guddoopore, Humzapore, and Mirzapore, Muhsun, appertaining to the aforesaid lot of Mussamut Kasseemun, Mussamut Ushrufoonnissa, *oorf* Bebee Amanee, Shookoorollah, Nyteanund, Purtap Narain, and Oomrao Bahadoor, himself and guardian of Mounlee Loll, non applicants, which will be sold for arrears of Government revenue only.

PATNA COLLECTORATE, the 9th November 1875. A. C. MANGLES, *Collector.*

NOTICE is hereby given, under Section 6, Act XI of 1859, that the undermentioned estates in the district of 24-Pergunnahs will be put up to public and unreserved sale at the Collector's Office of that district, on the 17th day of December 1875, for arrears of revenue and other demands, which, by the Regulations and Acts in force, are directed to be realized in the same manner as arrears of revenue, due on the 28th day of September 1875.

FOR ARREARS OF REVENUE.

First class permanently settled estates.

No. 6 -Pergunnah Magoorah, &c., kismut Roynugger, &c.; recorded proprietor Seetaram Roy, &c.; sudder jumma Rs. 7,158-14-3¾.

No. 2369.—Pergunnah Dantia, Kismut Dantia, &c.; recorded proprietor Joygopal Pal Choudry, &c.; total sudder jumma Rs. 47,322-5-6½, excluding the share of which separate accounts under Act XI of 1859 have been opened. The remaining 7*as.* 2*g.* 3*c.* 2*k.* 7-10, bearing sudder jumma Rs. 21,141-8-6½, and standing in the name of Joygopal Pal Choudry, &c., is to be sold for arrears of revenue, Rs. 199-3-10.

R. H. WILSON, *Offg. Collector.*

NOTICE is hereby given, under Section 6, Act XI of 1859, that the undermentioned estates in the district of Sarun will be put up to public and unreserved sale at the Collector's Office of that district on Friday, the 10th of December 1875, corresponding with 27th of Aughan 1283 F. S., for arrears of revenue and other demands, which, by the Regulations and Acts in force, are directed to be realized in the same manner as arrears of revenue, due on the 28th day of September 1875.

Class I.—Permanently-settled Estates.

Serial No.	Towji No.	Name of estate and pergunnah.	Names of proprietors.	Government revenue of entire estate.	Government revenue of the share which will be sold for arrears of revenue.	Arrears of revenue due from the estate.
				Rs. A. P.	Rs. A. P. G. K. K.	Rs. A. P.
1	130	Manpur Patoji, pergunnah Ander.	Azmalally, Hedayotullah, and others.	618 7 4	618 7 4 0 0 0	12 0 9½
2	240	Eksar, pergunnah Bal	Hurpershad Narain, Rampershad Narain, and others.	812 11 0	355 5 5½ 0 0 0	26 2 8½
	343	Pethoure, pergunnah Bal ...	Ramgholam Pande and Halkhori Pande, and others.	532 8 6½	221 3 6½ 0 0 0	14 6 4½
4	604	Lowa, pergunnah Bal	Nandram Shukul, Lakhi Kuer, and others.	870 1 1½	775 1 1½ 0 0 0	3 2 6
5	638	Mirzapore, pergunnah Bal ...	Welaet Hossein, Mosstt. Shueraj Kuer, and others.	1,142 7 5½	534 3 8½ 0 0 0	45 4 8½
6	800	Etawa Kodai, pergunnah Bara.	Emam Ali, Khodabakhsa, and others.	603 5 3½	603 5 3½ 0 0 0	2 2 3½
7	894	Pachrukhi Sarungpur, pergunnah Bara.	Parbhu Singh, Bharose Rai, and others.	568 8 6½	568 8 6½ 0 0 0	13 6 4½
8	917	Telkathu, pergunnah Bara ...	Shue Sahai Singh, Ujagirlal, and others.	960 0 0	960 0 0 0 0 0	37 0 9½
9	997	Sewan, pergunnah Bara ...	Shekh Wali Mohamed, Mohamayaat Shukul, and others.	504 12 0½	376 9 0½ 0 0 0	12 15 10
10	1067	Malupur Sonbarsa, pergunnah Bara.	Shue Sahai Singh, Mukt Nath pershad, and others.	1,070 15 3½	1,070 15 3½ 0 0 0	9 8 8½
11	1098	Hathoura, pergunnah Bara ...	Izzatullah, Mosaheb Ali, and others.	603 5 4	482 12 6 0 0 0	25 1 0
12	1288	Ratanpadowli, pergunnah Barai	Yad Ali Khan, Buniyad Ali Khan, and others.	516 2 2½	516 2 2½ 0 0 0	2 6 7½
13	1755	Chirand, pergunnah Chirand ...	Gungapershad, Guneshlal, and Deocumar Singh, and others.	8,495 10 6	1,617 11 4 9 17 0	58 4 2
14	1755	Ditto	Bhagwan Das	8,495 10 6	75 9 7 0 0 0	2 1 11
15	1760	Rouza Moazzumpur, pergunnah Chirand.	Shekh Asadullah, Bibi Rahmon, and others.	1,281 1 0½	1,281 1 0½ 0 0 0	3 0 11½
16	1762	Khalpura, pergunnah Chirand..	Dhajju Singh, Makhu Singh, Mohabirpershad Sah.	708 7 4	354 3 0 0 0 0	9 1 6
17	2268	Ishrowli, pergunnah Goá ...	Rajcumar Singh, Noknam Singh, and others.	1,669 6 9	752 4 9 5 0 0	12 13 7
18	2329	Bisembherpur, pergunnah Goá	Nowbal Lal, Banarse Lal, and others.	531 13 5½	428 11 10 0 0 0	1 8 3
19	2433	Chap Sudershen, pergunnah Goá.	Retubaran Singh, Kunja Rai, and others.	821 5 4	285 3 8 3 0 0	5 2 2½
20	2459	Dharamraj, pergunnah Goá .	Moherban Singh, Ram Sahai Singh, and others.	663 7 5	280 1 6 0 0 0	7 4 8½
21	2486	Rasulpur, pergunnah Goá ...	Luchmi Kuer, *alias* Latuki Lal ...	5,133 3 1	28 13 0 0 0 0	5 13 0
22	2493	Rampur Jaiti, pergunnah Goá.	Jobraj Singh, Benipershad, and others.	1,815 13 9½	539 0 2 5 10 3	19 14 5½
23	2499	Rajdhani, pergunnah Goá ..	Raghu Nath Sahai, Ram Nath Sahai, and others.	919 7 5½	873 1 11 12 6 10	2 5 0½
24	2525	Simraha Mobarukpur, pergunnah Goá.	Sukhlal Singh, Bishesher Singh, and others.	853 5 4	20 3 2 1 0 0	3 12 11½
25	2613	Korwa Kutsa, pergunnah Goá.	Ramnarain Singh	3,146 10 8	685 6 8 0 0 0	4 13 0
26	2613	Ditto	Kuldip Narain	3,146 10 8	363 3 7 0 0 0	4 8 4
27	2813	Amnour Mander, pergunnah Mokeir.	Joobraj Singh, Jamaiatlal, Mohabir Pershad Sah, and others.	12,485 1 3½	1,994 9 7 2 19 8	16 13 3½
28	2816	Amnour Mander, pergunnah Mokeir.	Salamat Ali and Basarat Ali and others.	7,301 11 0½	691 3 3½ 0 0 0	90 0 6
29	2816	Ditto	Hargobind Sahai	7,301 11 0½	8 5 3 10 0 0	1 15 0½
30	2821	Ditto	Deocumar Singh, Rampertab Singh, and others.	7,432 10 8	3,294 15 3½ 0 0 0	1,827 2 6½
31	2975	Manjhi Phautkhurd, pergunnah Manjhi.	Motcelal Sah and others	1,308 1 2	1,308 1 2 0 0 0	17 8 7

Class II.—Temporarily-settled Estate.

32	4393	Dearah Godna, pergunnah Manjhi.	Baboo Sridhur Sahi, Maharaja Rajenderkishore Singh Bahadoor and others.	671 0 0	671 0 0 0 0 0	26 4 0

SARUN COLLECTORATE, the 8th November 1875. G. G. DAY, *for Offg. Collector.*

NOTICE is hereby given, under Section 6, Act XI of 1859, that the undermentioned estates in the district of Mozufferpore will be put up to public and unreserved sale at the Collector's Office of that district on the 17th day of December 1875, corresponding with 5th Pooss 1283 Fusly, for arrears of Government revenue due on the 28th September 1875.

Serial number.	Towjee number.	Name of estate and pergunnah.	Name of recorded proprietors.	Government revenue of the entire estate.	Government revenue of share to be sold.	Amount of arrears due from the estate.
				Rs. A. P.	Rs. A. P.	Rs. A. P.
1	421	Chuk Mehsi Mascomnagur, pergunnah Burjul.	Shaik Jheenga, &c.	882 3 0	882 3 0	4 2 3
2	622	Heerouta, pergunnah Basotra	Mussamut Malikrani Kuor ...	1,202 3 0	678 11 2	46 8 1
3	692	Chuk Yakoob, Ruhsa, Rusulpur Thatun Jinkipur, Usudpur, Sadpura, appertaining to Taluka Banthu, Hurbuns, pergunnah Bissarrah.	Rughunath Singh ...	1,931 12 2	44 12 0	8 6 3
4	696	Bishunpur, Balbhadur, pergunnah Bissarrah	Deonarain Singh, &c. ...	1,527 11 0	520 7 7	26 0 1
5	732	Chand Sarai, pergunnah Bissarrah	Ununtlall, &c. ...	525 1 0	525 1 0	44 6 6
6	742	Ghatharo Hirdanarain, pergunnah Bissarrah.	Chhutturdhari Singh, &c. ..	839 2 11	259 10 11	85 9 5
7	744	Ditto ditto	Bhekhari Singh, &c. ..	1,176 14 5	279 1 10	13 2 6
8	749	Nayanatpur Suhtha, pergunnah Bissarrah.	Ukloo Singh, &c. ...	703 7 9	68 7 0	11 2 6
9	773	Raghunathpur, pergunnah Bissarrah	Baniram, &c. ...	1,145 14 3	1,145 14 3	7 6 11
10	820	Majhowli, pergunnah Bissarrah	Domikhan, &c. .	6,163 11 2	6,163 11 2	11 13 11
11	821	Makundpur Singhara, pergunnah Bissarrah.	Umrao Bahadur, &c. ...	1,674 11 9	483 4 11	12 9 9
12	1190	Beerpur Ilmaspur, pergunnah Hajeepur.	Chumon Chowdhery, &c. ...	1,505 5 0	342 6 6	52 1 5
13	..	Ditto ditto ...	Lutchumonpersad, &c. ..	1,505 5 0	269 15 6	34 0 6
14	1201	Chuksingar, pergunnah Hajeepur	Jewlal Singh, &c. ..	1,066 10 7	1,066 10 7	29 0 1
15	1209	Jaroowah, pergunnah Hajeepur	Madanlall Missor ...	1,212 1 5	67 7 6	215 0 6
16	1213	Chuknarain, pergunnah Hajeepur	Gunga Pershad ...	511 4 7	95 1 6	48 2 10
17	1240	Gobindpur, Gokhala, pergunnah Hajeepur.	Sreenarain Singh, &c. ...	836 6 11	102 5 3	38 14 9
18	1667	Rampurdayal Bhagwanpur, Chugwat, pergunnah Kusmeh.	Narain Takur, &c. ...	1,011 11 1	136 9 5	20 9 5
19	1692	Taluka Saree, pergunnah Kusmeh	Kashideo, &c. ...	1,382 10 4	41 4 1	2 13 3
20	....	Ditto ditto	Mussamut Nirmohi Koour ...	1,382 10 4	245 15 6	21 4 6
21	..	Ditto ditto	Lallbahadur Singh ...	1,382 10 4	65 0 10	8 6 10
22	.. ..	Ditto ditto	Doondbahadur Singh, &c. ...	1,382 10 4	178 15 1	19 8 3
23	2067	Bulra Kishun, pergunnah Bissarrah	Bishundayal Sahi, &c. ...	613 3 4	106 9 9	32 13 8
24	2085	Payumber Kolna, pergunnah Bissarrah.	Mitturjeet, &c. ..	3,436 4 5	944 10 10	27 11 10
25	.	Ditto ditto	Beebi Husina, &c. .	0 0 0	426 9 5	45 2 0
26	2143	Kishunpur Madhuban, pergunnah Bissarah.	Ditto ...	1,456 2 2	635 1 7	125 13 0
27	2348	Hurchurpur Chandayi, pergunnah Nanpur.	Bhekhdhari Sahi ...	545 7 1	136 5 10	8 0 3
28	2634	Lukhmi Sath, pergunnah Ruttee ...	Lalkhnarain Singh ...	580 2 1	342 9 4	9 13 4
29	2651	Busuntpurputtee, pergunnah Ruttee	Shamnarain, &c. ...	534 6 11	534 6 11	33 4 3
30	2660	Basudhputtee, pergunnah Ruttee .	Bhakharai, &c. ...	539 6 5	539 6 5	9 4 5
31	2729	Mohabatpur, pergunnah Ruttee	Birjun Singh, &c. ...	739 6 1	405 9 11	17 13 6
32	2936	Bishunpur, Aghia, and Lukmipur, pergunnah Surresah.	Moorutlall ...	3,240 0 0	3 13 9	2 10 11
33	3004	Shah Mohomudpur, pergunnah Surresah.	Bhola Chowdhery, &c. ...	545 1 1	23 0 0	6 15 9
34	7	Ditto ditto ...	Umrao Bahadur, &c. .	545 1 1	184 14 7	44 4 9
35	3046	Hussonpur Sursouna, pergunnah Surresah.	Goomani Lall, &c. ...	1,760 0 0	241 8 8	41 5 6
36	3047	Sarunpur, pergunnah Surresah ...	Kuldipnarain, &c. . .	6,990 12 11	6,676 2 2	78 0 1
37	3052	Sultanpur Ghataho, pergunnah Surresah.	Madarloll, &c. ...	684 6 6	475 2 1	9 6 4
38	3055	Shahjahanpurdesri, pergunnah Surresah	Chhakowdirai, &c. ..	577 7 8	577 7 8	8 15 0
39	3090	Muhsoudh, pergunnah Surresah .	Manoruth Singh ..	2,894 13 6	106 3 9	2 13 6
40	...	Ditto ditto	Byjnath Singh, &c. ..	2,894 13 6	830 8 4	9 8 4
41	3102	Taluka Muhthi, pergunnah, Surresah	Bhuju Singh, &c. .	2,722 13 6	2,667 11 6	161 4 4
42	3103	Ditto ditto	Bahadur Singh, &c. .	2,133 10 2	2,133 10 2	67 8 2
43	3106	Mohtajpur Sulkhuni, pergunnah Surresah.	Puranraout, &c. ...	1,174 6 5	922 14 5	55 12 10
44	3108	Mostafapur Bhatan, pergunnah Surresah.	Gungatraout .	1,387 11 9	1,387 11 9	37 8 4
45	3121	Hurpur Ladowra, pergunnah Surresah.	Gonourrai, &c. .	683 11 10	604 7 10	135 4 10
46	5050	Mudsoodunpur Bulha, pergunnah Basotra.	Ramanugrah Singh ...	871 11 0	145 5 2	46 5 0
47		Ditto ditto	Mohamud Askari Khan	871 11 0	435 13 6	36 12 8
48	5130	Tajpurpurmah, pergunnah Bissarah	Mouzum Ali Khan, &c. .	570 9 4	570 9 4	51 1 6
49	5353	Arazibarar Juramonpur, pergunnah Hajepur.	Shewraj Singh, &c. . .	1,537 5 0	1,537 5 0	474 1 7
50	5670	Bungaon, pergunnah Nanpur.	Rai Nundeput Mahatha, &c. .	3,000 8 0	463 13 9	29 1 0
51	8786	Umwakulia, pergunnah Bubra	Raisutalli, &c. ..	2,000 12 9	1,229 6 8	29 8 1
52	10920	Arazi Pursotimpur, pergunnah Bheempur.	Mussamut Suhiun, &c. .	1,127 7 0	1,127 7 0	17 10 7

MOZUFFERPORE COLLECTORATE,
The 9th November 1875.

WOOMA CHURN BOSE,
Dy. Collr., for Collector on Tour.

NOTICE is hereby given, under Section 6, Act XI of 1859, that the undermentioned estates in the district of Tipperah will be put up to public and unreserved sale at the Collector's Office of that district, on the 21st day of December 1875, for arrears of revenue and other demands, which, by the Regulations and Acts in force, are directed to be realized in the same manner as arrears of revenue, due on the 28th day of September 1875.

Permanently-settled estate to be sold for Arrears of Revenue.

No. 310.—Five pie hissa of mouzah Chapitala, in the 10as. 13gds. 1c. 1kt. hissa of pergunnah Bardakhat, Government revenue Rs. 1,693-12, road cess Rs. 17, is to be sold for arrears of revenue amounting to Rs. 4-0-7. The recorded proprietors of the five pie hissa are Akramuddi and Amzad Ali, and jumma of it is Rs. 26-11-8 and road cess 4 annas 3 pie.

It should be noted that in accordance with Section 10, Act XI of 1859, a separate account has been opened for a part of this estate, leaving a remainder, *i.e.* 4as. 16gds. 1c. share. Of this latter share 5 pie hissa has fallen in arrears. According to Act XIX of 1814 the entire share, *i.e.* 4as. 16gds. 1c., has been separated into different shares, *i.e.* 5 pie which has fallen in arrears in one, and the rest in their respective different shares. The proceedings of this partition were reported to the Commissioner, who has accorded his sanction to the partition. Perwannahs have been issued in order to give possession to the parties to their respective shares, but this work has not yet been completed.

TIPPERAH COLLECTORATE, the 12th November 1875.

N. S. ALEXANDER, *Collector.*

NOTICE is hereby given, under Section 6, Act XI of 1859, that the undermentioned estates in the district of Gya will be put up to public and unreserved sale at the Collector's Office of that district on Monday, the 20th December 1875, corresponding with 8th Pous 1283 F.S., for arrears of revenue, due on the 28th September 1875.

Number on the rent roll.	Description of mehal.	Name of Estate and Pergunnah.	Names of Proprietors.	Sudder jumma.	Amount of arrears for which the estate is to be sold.	REMARKS.
				Rs. A. P.	Rs. A. P.	
Permanently-settled Estate.	1171	Gouhurpoor, Sindooaree, &c., Pergunnah Kabar.	Deanut Roy, Moonshee Syed Ameer Alli, Mussamut Nusrun, Roop Chand Sahu, Kali Dutt, Poran Singh, Sham Lall, selves and guardians of Chuttoo Singh (his cousin), Boij Nath Singh, Ram Nath Singh, *alias* Seeta Ram, Bishoon Sahai Singh, and Ishree Persad Singh.	6,105 12 0	354 13 0	In this estate some of the shares have been separated under Act XI of 1859, of which the Government revenue has been paid in full. The remaining shares are ijmal and their rent is Rs.3,029-11-0, out of which Rs. 354-13 is due to Government, for the realisation of which the estate will be put up to sale.
	1506	Rewi Teturcea, &c., Pergunnah Mohair.	Khoorshed Alli, Kali Churn, Hari Churn Singh, and Doorbijoy Sing.	759 6 0	0 14 0	The ijmal share in this estate, the revenue of which is Rs. 350-4, will be put up to sale.
	2257	Pathra, Pergunnah Puchrookhee.	Sheikh Fazal Imam and Sheikh Reasut Hussein.	580 12 0	113 13 0	The whole mehal will be put up to sale for arrears of revenue.
				Revenue.		
				575 0 0	111 0 0	
				1 per cent. road fund.		
				5 12 0	2 13 0	
				580 12 0	113 13 0	
	3305	Munee Chuk Talooqa, Pergunnah Sherghatty.	Mussamut Afzul Bibee, guardian of Mussamut Hussun Bibee, Baboo Sikundor Ali Khan, Saheb Singh, Luchee Mahton and Bahadoor Alli Khan.	658 1 0	2 5 0	The ijmal share in this mehal, the revenue of which is Rs. 100, will be put up to sale for arrears of revenue.
	3403	Powi, &c., pergunnah Siris.	Ranee Asmedh Kuer, Ranee Soonaet Kuer, Mussamut Moonun, Mahadeo Dutt, Rugho Singh, Shunker Singh, Baboo Runbahadoor Singh, Mussamut Rahoorea, Alambassi Kuer, Baboo Bhowani Pertap Singh, Sheikh Moortuza Buksh, and Mussamut Kuneez Murcean, *alias* Nankoo Maian.	6,547 2 0	108 7 0	The ijmal share, of which the revenue is Rs. 2,665-15, will be put up to sale.

GYA COLLECTOR'S OFFICE, the 17th November 1875. H. G. SHARP, *Deputy Collector, for Collector.*

NOTICE is hereby given, under Section 6, Act XI of 1859, that the undermentioned estates in the district of Pubna will be put up to public and unreserved sale at the Collector's Office of that district on Wednesday, the 22nd December 1875, corresponding 8th Pous 1282 B.S., for arrears of revenue and other demands, which, by the Regulations and Acts in force, are directed to be realized in the same manner as arrears of revenue, due on the 28th September 1875.

Number of towjee.	Name of Mehal and Pergunnah.	Name of Proprietor.	Sudder jumma.	Amount of arrear.	REMARKS.
			Rs. A. P.	Rs. A. P.	
	Dehi Fatipore, Pergunnah Isafshahi.	Sri Nath Bhaduri in ijmali with Govind Nath, Bykunt Nath Sanyal, himself and guardian of Mohim Chunder Sanyal, minor, and Sri Kant, Guro Churn, Dwarka Nath, himself and guardian of Shosidhur, Dhuronidhur Sanyal, minors, and Mookunda Nath Sanyal, Tripura Sundari Devya, mother and guardian of Bhoobun Mohun, Brijo Laul, Beharilaul, Woomesh Chunder Sanyal, minor, Shyma Sundari Devya, mother and guardian of Prossono Coomar Sanyal, minor, and Denandra Nath, and Prossono Coomar Sanyal.	2,720 4 10 Dák tax. 33 1 1 2,753 5 11	86 8 11	In this mehal a separate account for Rs. 510-1-0, police tax Rs. 6-3-2, has been opened under Act XI of 1859, Section 10, with Denandra Nath Sanyal, and a separate account for Rs. 255-0-6, police tax Rs. 3-1-7, with Prosso Coomar Sanyal. The remaining ijmali shares of Srinath Bhaduri and others, paying revenue of Rs. 1,995-3-4, police tax Rs. 23-12-4, will be first put up to sale for the arrears amounting to Rs. 86-8-11.
1366	Twelve annas share of Arandaha Bohit, Pergunnah Burbasoe.	Biban Bibi and others	854 6 0	114 10 0	The entire mehal will be sold.
43 & 44	Kismut Turf Bhannara, Pergunnah Bajoorea Nazirpur.	Shandeshi, Gulbur Bibi, Nazirunnessa Bibi, Komolakant Pal, Anwar Ali Khan, Hasibunnessa Bibi, wife of Khundkur Mahomed, Mothura Nath Mozoomdar, Sharoda Sundari Devya, Hury Mohun Pal, Kishen Nath, Hura Nath Pal, Isafalli, Romjan Alli, Torab Ali Khan, Azimunnessa Bibi, Nooranessa Bibi, Behari Laul Sha.	2,750 12 10	0 12 9	This mehal was brought under partition under Regulation XIX of 1814, and separate accounts have been opened. Rs. A. P. Anowar Ali Khan ... .. 127 5 6 Hurry Mohun Pal and others ... 152 13 2 Tamijanessa Bebi 458 7 5 Isaf Ali Khan and others . ... 916 14 11 Azimannessa Bebi, Nooranessa Bebi ... .. 305 10 4 Behari Laul Sha ... 101 14 2 Shanta Mont Debya .. 152 13 2 Shundashi Gulbur Bebi and others 534 14 0 The shares of Asimunnessa and Nuranessa will be first sold.

PUBNA COLLECTORATE, the 16th November 1875. F. W. J. REES, *Offg. Collector.*

NOTICE is hereby given, under Section 6, Act XI of 1859, that the undermentioned estate, in the district of Durbhunga, will be put up to public and unreserved sale at the Collector's Office of that district, on the 16th day of December 1875 corresponding with 4th Poos 1283 Fuslee, Thursday, for arrears of revenue and other demands, which, by the Regulations and Acts in force, are directed to be realised in the same manner as arrears of revenue due on the 28th day of September 1875.

Consecutive number.	Number on the revenue roll.	Names of Estates and Pergunnahs.	Names of Proprietors.	Sudder jumma.	Amount of arrears for which the estate is to be sold.	REMARKS.
				Rs. A. P.	Rs. A. P.	
1	35	Mouzah Jonapur Rooder, pergunnah Balagutch.	Baboo Dwarka Nath Sing, Domi Lall ...	2,801 5 7	29 9 1	In this mehal the shares of other maliks have been separated under Act XI of 1859, and separate accounts opened, the Government jumma of which has been paid in full, only Rs. 29-9-1 out of the sudder jumma of Rs. 180-12-7 on account share of the persons named in column 4 is due, for which their shares will be sold.
	35	Ditto ..	Rai Nundipat Mahtab Bahadoor, Byjia Nath Sahoy and others.	2,801 5 7	22 10 4½	In this mehal the shares of other maliks have been separated under Act XI of 1859, and separate accounts opened, the Government jumma of which has been paid in full; only Rs. 22-10-4½ out of a sudder jumma of Rs. 382-10-6½ of joint shares of the persons named in column 4 is due, for which their shares will be sold.
2	50	Mouzah Ramchandra, pergunnah Ballagutch.	Shew Sahoy Bhaggut, Doolar Bhaggut, Sitaram, Juggooram, Meghooram, Joy Gopal Sing, Mullar Bhuggut, Baboo Dwarka Nath Sing, Joggoo Lall Sing, Lala Shew Charan Lal, Shuddasib Bhoggut, Jotun Bhoggut, Shiboo Sing, Ram Sahoy Sing, Shoomrun Sing, Tiluk Sing, Mohun Pershad Jotho, Baboo Jitto Sing, Baboo Nundoo Lal Sing, Baboo Nowrunge Lal, Baboo Ram Protab Narain Sing, minor, Chutter Dhary Sing, Kirut Narain Sing, Rogoobor Dyal Chowdry, Baboo Praig Dutt Sing.	1,765 6 6	27 7 1	In this mehal the shares of the maliks were separated under Act XI of 1859, and separate account opened, and their Government revenue paid, only Rs. 27-7-1 out of the Government revenue of Rs. 1,012-8-2 on account of joint shares of the maliks named in column 4 are due as arrears of Government revenue, on account of which their shares will be sold.
3	55	Moolhallypore, Boosroor, pergunnah Ballagutch.	Raj Coomar Sing, Baboo Simbhoo Sing, Baboo Kassi Sing, Baboo Ram Laul Sing, Baboo Ramjit Sing.	3,437 5 4	30 10 0	In this mehal the shares of the maliks were separated under Act XI of 1859, and separate account opened, and their Government revenue paid, only Rs. 30-10-0 out of the sudder jumma of Rs. 241-11-2 on account joint shares of the maliks named in column 4 are due as arrears of Government revenue, for which their shares will be sold.
4	1484	Mouzah Kurrim, pergunnah Jokhur.	Rai Kooldeepram, Mussamut Mourna Koer, Jhoomuk Sing, Ramboz Sing, Shew Sahoy Sing, Rai Bhairo Jhah, Hurryram Jhah, Soorful Rai, Chowdry Gunesh Dutt Sing, Durboryloll Chowdry, himself and guardian of Lalji Chowdry, Bhurat Sahoy Chowdry, and Lalkishoor Sahoy, minors, and Luchman Sahoy.	650 5 5	80 7 5	The entire estate will be sold for arrears of revenue.
5	2442	Mouzah Pilkhowar Chuk Bhowani, appertaining to Behcta, pergunnah Purdaroosh.	Dabi Missir, Surroh Narain Missir, Radha Pershad Missir, Bacha Missir, Mikshed Missir, Bharry Missir, Bhookim Missir, Mogni Missir, Uchit Missir, Ram Nevaz Missir, Ram Missir, Sripershad Missir, Dwarka Pershad Missir, Joyjoyram Missir, Bucha Missir, Buchram Missir.	688 10 10	12 14 5	In this mehal the shares of other maliks have been separated under Act XI of 1859, and separate accounts opened, the Government jummah of which has been paid in full, only Rs. 12-14-5 out of Government revenue of Rs. 68-13-0 on account shares of the maliks are due as arrears of Government rent, for which their shares will be sold
6	2493	Kupchohi Nisf Duggorsham, pergunnah Runghi.	Soouful Rai, Syod Sham Shere Ali, Simut Pertab Mohraj Jhah, Purraig Jhah, Mussamut Rugbatti Ojain Khedin Jhah Ram Bhajood Jhah, Mussamut Buchi Ojhain Hialall Jhah, Mussamut Bucho Ojhain, Mussamut Nunhoobutti Ojhain, herself andas mother and gaurdian of Hazari Loll Jahoh, minor Rasbehary Sing, Thacoor Ram Soonarain Rai, Mussamut Allodhin Ojhain and Khurtur Jhah.	1,085 11 7	39 7 3	The entire estate will be sold for arrears of revenue.
7	5437	Mouzah Birdhur Sain, pergunnah Hirin.	Joykoer Dobain, mother and guardian of Keshobehari Loll Dooboy, minor.	815 13 7	84 7 0	In this mehal the shares of the other maliks have been separated under Regulation XIX of 1814 the Government revenue of which has been paid in full; Rs. 84-7-0 out of the sudder jumma of Rs. 652-10-10 on account shares of the maliks named in column 4 are due, for which their shares will be sold.

DURBHUNGA COLLECTORATE, the 17th November 1875. E. R. HENRY, *for Officiating Collector.*

NOTICE is hereby given, under Section 6, Act XI of 1859, that the undermentioned estates in the district of Bhagulpore will be put up to public and unreserved sale at the Collector's Office of that district, on the 14th day of December 1875, for arrears of revenue and others demands, which, by the Regulations and Acts in force, are directed to be realized in the same manner as arrears of revenue, due on the 28th day of September 1875.

Class I.—PERMANENTLY-SETTLED ESTATES.

For Arrears of Revenue.

No. 348, Kismut Talooka Dyalpoor, Pergunnah Chye; recorded proprietors being Toola Ram Marwaree, Baij Nath Koonwar and others; sudder jumma of the entire estate Rs. 876-2-0. The share of Toola Ram Marwaree, bearing a sudder jumma of Rs. 164-5-0, will be sold for arrears, amounting to Rs. 51-9-0, he having opened separate account under Section 10 of Act XI of 1859.

F. J. G. CAMPBELL, *Covtd. Deputy Collector in Charge.*

BHAGULPORE COLLECTOR'S OFFICE, the 19th November 1875.

Commissioners for making Improvements in the Port of Calcutta.

NOTICE.

UNDER SECTION 69 OF ACT V (B.C.) OF 1870.

THE following packages, landed at the Jetties from the undermentioned ships, have been removed to the Commissioners' Import Warehouse, where they remain at the risk and expense of the owners. If not cleared within two months from the date stated against each item, they will be sold under Section 72 of the said Act.

Date of removal to Import Warehouse.	Number, Mark, and Description.	Consignees.	Ships.
1875.			
Nov. 15	23 Packages, 37 in a diamond, A. J. & Co. below ...	Order ...	S. S. Duke of Sutherland.
,, 15	1 Case, 182 in a diamond, A. B. & Co. outside ...	Ditto ...	Ditto.
,, 15	3 Cases, 72 in a diamond, A. B. & Co. outside ...	Ditto ...	Ditto.
,, 15	2 Cases, 158 in a diamond, A. B. & Co. outside ...	Ditto ...	Ditto.
,, 15	1 Case, 41 in a diamond, A. B. & Co. outside ...	Ditto ...	Ditto.
,, 15	4 Cases, B M	Ditto ...	Ditto.
,, 15	1 Case, R. G. Currie, Esq.	Addressed ...	Ditto.
,, 15	3 Packages, C & M in a diamond	Order ...	Ditto.
,, 15	1 Cask, C. P. Crouch	Care of Grindlay & Co.	Ditto.
,, 15	1 Case, D N D, with & Co. below	Order ...	Ditto.
,, 15	10 Cases, E H	Ditto ..	Ditto.
,, 15	1 Case, John Forster, Esq., 18th Royal Irish Regiment	Addressed ...	Ditto.
,, 15	10 Casks, F S	Order ...	Ditto.
,, 15	1 Case, G. C. D. Co., separated by a cross ...	Ditto ...	Ditto.
,, 15	23 Cases, H W J, with & Co. below in a diamond ...	Ditto ...	Ditto.
,, 15	1 Case, Hyslop in a diamond, B H top ...	Ditto ...	Ditto.
,, 15	15 Cases, J & Co.	Ditto ...	Ditto.
,, 15	17 Cases, 45 in a diamond, J. & Co. below ...	Ditto ...	Ditto.
,, 15	1 Case, J M in a block	Care of Finlay, Muir & Co.	Ditto.
,, 15	1 Case, 47 in a diamond, J. & Co. below ...	Order ...	Ditto.
,, 16	30 Cases, G. F. Kellner & Co.	Addressed ...	Ditto.
,, 15	3 Cases, N in a double triangle	Order ...	Ditto.
,, 15	1 Bundle Iron Tubes, no mark	Ditto ...	Ditto.
,, 15	7 Cases, P in a triangle, S. & Co. below ...	Ditto ...	Ditto.
,, 15	11 Cases, R. Porch, Esq.	Care of Colvin, Cowie & Co.	Ditto.
,, 15	1 Case, P in a triangle	Order ...	Ditto.
,, 15	1 Iron Tube, 268 in a block, R B top	Ditto ...	Ditto.
,, 15	2 Packages, R L M	Ditto ...	Ditto
,, 15	6 Cases, S G B, with C below in an inverted triangle...	Ditto ..	Ditto.
,, 15	1 Case, S K	Ditto ...	Ditto.
,, 15	1 Case, T E in a diamond	T. E. Thomson & Co.	Ditto.
,, 15	1 Case, T. S. & Co. in a diamond	Order ...	Ditto
,, 15	2 Cases, W. L. A. & Co.	Ditto ...	Ditto.
,, 15	2 Casks, J. Woodburn, B. C. S.	Care of King, Hamilton & Co.	Ditto.
,, 15	1 Case, X in a circle	Order ...	Ditto.
,, 15	1 Sample Truss, S. & Co.	Ditto ...	Ditto.
,, 17	89 Bars Flat Iron, A. C. C. & Co.	Ditto ...	Norna.
,, 17	1 Small Piece of Flat Bar, ditto	Ditto ...	Ditto.
,, 17	16 Bars Square Iron, ditto	Ditto ...	Ditto.
,, 17	4 Bundles Flat Iron, ditto	Ditto ...	Ditto.
,, 17	10 Bundles Nailrod Iron, no mark, or 111 white ..	Ditto ...	Ditto
,, 19	33 Sheets Iron, B...	Ditto ...	Queen Victoria.
,, 19	71 Bars Round Iron, XXX or no mark	Ditto ...	Ditto.
,, 19	139 Bars Square Iron, XXX or no mark	Ditto ...	Ditto.
,, 19	237 Bars Flat Iron, XXX or no mark	Ditto ..	Ditto.
,, 19	30 Bars Angle Iron, XXX or no mark	Ditto ...	Ditto.
,, 19	16 Bundles Round Iron, XXX or no mark ...	Ditto ...	Ditto.
,, 19	1 Bundle Flat Iron, XXX or no mark	Ditto ...	Ditto.
,, 19	2 Bundles Square Iron, XXX or no mark ...	Ditto ...	Ditto.
,, 20	10 Sheets Iron, B	Ditto .	Ditto.
,, 20	70 Bars Round Iron, XXX or no mark ...	Ditto ...	Ditto.
,, 20	79 Bars Square Iron, XXX or no mark ...	Ditto ...	Ditto.
,, 20	284 Bars Flat Iron, XXX or no mark	Ditto ...	Ditto.
,, 20	2 Bundles Round Iron, XXX or no mark ...	Ditto ...	Ditto.
,, 20	1 Bundle Square Iron, XXX or no mark ...	Ditto ...	Ditto.
,, 16	727 Packages, S in a diamond	Ditto ...	S. S. City of Mecca.
,, 18	2 Cases, D A W	Ditto ...	S. S. Merkara.
,, 18	1 Case, C in a triangle, & A in a triangle joined in lines, with & top	Ditto ...	Ditto.
,, 18	3 Cases, 212 in a diamond	Ditto ...	Ditto.
,, 18	2 Cases, Messrs. Elliot & Co.	Addressed ...	Ditto.
,, 18	1 Case, G D K, with D top	Order ...	Ditto.
,, 18	1 Case, J. G. & Co.	Ditto ...	Ditto.
,, 18	1 Case, S C A in a diamond	Ditto ...	Ditto.
,, 18	1 Case, W P, with P below in a diamond ...	Ditto ...	Ditto.
,, 15	10 Bundles Pipes, A. W. & Co.	Ditto ...	S. S. City of Carthage.
,, 16	1 Case, A. Y. Buchanan	Care of Colvin, Cowie & Co.	Ditto.

Date of removal to Import Warehouse.	Number, Mark, and Description.	Consignees.	Ships.
1875.			
Nov. 15	52 Packages, H F & T, with R M. & Co. below ...	Order ...	City of Carthage.
,, 15	4 Packages, H D M, with S L below	Ditto ...	Ditto.
,, 15	1 Case, H. M. & Co.	Ditto ...	Ditto.
,, 15	6 Bars Flat Iron, no mark	Ditto ...	Ditto.
,, 15	1 Case, J L L	Ditto ...	Ditto.
,, 15	36 Bundles Tubes, J L	Ditto ...	Ditto.
,, 15	3560 Cakes Spelter, G O separated by an anchor ..	Ditto ...	Ditto.
,, 15	11 Broken Pieces of Spelter, G O separated by an anchor	Ditto ...	Ditto.
,, 15	3 Grindstone, TE in a diamond	Ditto ...	Ditto.
,, 15	1 Sample Parcel, Messrs. Lall Mull Sungamull ...	Addressed ...	Ditto.
,, 15	1 Sample Truss, R A N	Order ...	Ditto.
,, 15	1 Sample Parcel, M S J, with P below in a diamond	Ditto ...	Ditto.
,, 15	1 Sample Parcel, no mark	Ditto ...	Ditto.
,, 15	1 Sample Parcel, Hurrish Chunder Bose ...	Addressed ...	Ditto.
,, 15	1 Sample Parcel, Mr. Chas. R. English ...	Ditto ...	Ditto.
,, 15	1 Sample Case, Sallugram Khamra & Co. ...	Ditto ...	Ditto.
,, 22	38 Blocks Stones, W	Order ...	Queen Anne.
,, 22	1 Equestrian Statue of Lord Mayo, W ...	Ditto ...	Ditto.
,, 22	1 Case, 215 in a diamond, M. C & Co. below ...	Ditto ...	Ship Roman Empire.
,, 22	10 Cases, 24 in a diamond, M. C. & Co. below ...	Ditto ...	Ditto.
,, 22	1 Cask, X in a circle	Ditto ...	Duke of Argyll.

CALCUTTA, the 22nd November 1875. (463—1) D. SCOTT, *Offg. Vice-Chairman.*

Hooghly Floating Bridge.

Weekly Statement of Receipt from Local Traffic.

	Foot Passengers.		Vehicles, &c.		Total.	Remarks.
	Calcutta to Howrah.	Howrah to Calcutta.	Calcutta to Howrah.	Howrah to Calcutta.		
	Rs. A. P.	Rs. A. P.	Rs. A. P.	Rs. A. P.	Rs. A. P.	
For 45 weeks ending 11th November 1875	21,506 14 3	20,518 11 9	21,761 14 0	18,632 14 6	82,420 6 6	
For the week ending 18th November 1875	475 13 3	396 11 0	473 8 6	410 1 6	1,756 2 3	
Total ...	21,982 11 6	20,915 6 9	22,235 6 6	19,043 0 0	84,176 8 9	

By order of the Commissioners.

CALCUTTA, the 22nd November 1875. (465—1) G. H. SIMMONS, *Secretary.*

Statement of the Affairs of the Bank of Bengal for the week ending 16th November 1875

LIABILITIES.	Rs.	A. P.
Proprietors' Capital, paid up	2,20,00,000	0 0
Reserve Fund	18,04,070	13 1
General Treasury Balance at Head Office ...Rs. 1,50,06,477 3 10	2,97,24,286	4 10
General Treasury Balance at Branches ... „ 1,47,17,809 1 0		
Other Deposits at Head Office and Branches ..	2,67,86,019	12 9
Bank Post Bills, &c.	7,21,334	4 10
Sundries	7,08,930	9 1
Total ...	8,17,45,541	12 7

ASSETS.	Rs.	A. P.
Government Securities	1,84,83,325	6 4
Loans on Government Securities, &c., at Head Office and Branches	59,48,243	12 9
Accounts of Credit on Government Securities, &c., at Head Office and Branches ...	28,09,637	6 3
Mercantile Bills discounted at Head Office and Branches	1,44,46,404	6 9
Dead Stock	10,59,078	4 4
Stamps	10,490	5 6
Balances with other Banks	7,50,073	5 3
Sundries	1,68,921	5 9
Bullion	26,430	9 0
	4,36,95,604	13 11
Cash and Currency Notes at Head Office ... Rs. 1,58,78,164 1 5	3,80,49,936	14 8
Cash and Currency Notes at Branches ... „ 2,21,71,773 13 3		
Total ...	8,17,45,541	12 7

By order of the Directors,

R. HARDIE,
Secretary and Treasurer.

BANK OF BENGAL,
Calcutta, the 18th November 1875.

(461—1)

Statement of Government Promissory Notes enfaced for payment of Interest in London, under deduction of amount re-transferred to India, and outstanding in the Books of the Bank of Bengal on the 15th November 1875.

PARTICULARS	3½ per cent. loan of 1853-54.	4 PER CENT. LOANS							4½ PER CENT. LOANS			5 per cent. loan of 1858-67.	5½ per cent. loan of 1859-60.	5 PER CENT. DEBENTURES FOR		Total amount.
														10 years.	15 years.	
		of 1824-25.	of 1828-29.	of 1832 33	of 1835 36	of 1842 43.	of 1854 55.	Transfer of 1865.	of 1870	of 1871	of 1872			Repayable, June 1877.	Repayable, June 1882.	
Balance of 31st October 1875 ...	55,600	33,173	2,346	15,35,893	31,63,300	1,67,25,700	1,10,10,500	1,52,87,900	39,64,800	2,54,000	3,24,33,100	83,800	5,25,75,500	30,96,000	35,57,000	14,40,78,612
ADD—																
Amount enfaced at Madras between 1st and 15th November 1875	...	.....	.....	.....	.....	2,200	.....	2,100	4,700	.....	14,000	.....	6,000	.....	.....	29,000
Amount enfaced at Bombay between 1st and 15th November 1875	...	.....	.....	.....	.....	.....	.....	7,000	.....	.....	.....	.....	1,000	.....	.....	8,000
Amount enfaced at Calcutta between 1st and 15th November 1875	...	.....	.....	.....	2,000	5,000	55,300	1,14,800	27,900	.....	1,41,000	.....	.....	.....	.....	3,46,000
TOTAL ..	55,600	33,173	2,346	15,35,893	31,65,300	1,67,32,900	1,10,65,800	1,54,11,800	39,97,400	2,54,000	3,25,88,100	83,800	5,26,82,500	30,96,000	35,57,000	14,44,61,612
DEDUCT—																
Amount written off in the London Registers ...	...	.....	.....	.....	9,500	1,28,800	88,300	1,49,000	1,35,600	1,000	1,79,000	.....	2,27,100	.....	.....	8,68,300
Balance on 15th November 1875	55,600	33,173	2,346	15,35,893	31,55,800	1,66,04,100	1,10,27,600	1,52,62,800	38,61,800	2,53,000	3,24,09,100	83,800	5,26,55,400	30,96,000	35,57,000	14,35,93,412

NOTE.—From 9th June 1867 to 15th Sept. 1875—Enfaced from India 2,221 lakhs; re-transferred from London 2,129 lakhs.
" 16th Sept. 1875 to 30th " " " " 14 " " " 9 "
" 1st Oct. " to 15th Oct. " " " " ... " " " .. "
" 16th " " to 31st " " " " 13 " " " 3 "
" 1st Nov. " to 15th Nov. " " " 3 " " " 8 "
2,250
2,149
Balance against India ... ... 101 lakhs.

PUBLIC DEBT OFFICE, BANK OF BENGAL;
Calcutta, the 17th November 1875.

R. HARDIE,
Secretary and Treasurer.

(464—1)

☞ The following books may be had from the office of Superintendent, Government Printing, No. 8, Hastings Street. No orders can be attended to, unless accompanied by a remittance. When postage stamps are forwarded, one anna additional should be sent for every rupee's worth of stamp for discount in exchanging them for cash. Service labels are not received.

Books required on the public service are only supplied when authorized by the Department under whose orders they are published.

Now ready,

32mo. super royal, with numerous plates, roan morocco and clasp, lettered.

Carbine and Rifle Exercises and Musketry Instruction; also Regulations regarding Ranges, Appliances, Arms, and Ammunition, &c., for the Cavalry and Infantry of the Native Army in India. Revised 1875. *Price, Rs.* 2-4; *packing and postage, 4 annas.*

Public Works Department Classified List, corrected up to 1st April 1875. *Price, Rs.* 2; *packing and postage, 4 annas.*

Rules for the Qualification, Admission, and Enrolment of Pleaders and Mooktears in Mofussil Courts. *Price, 4 annas; by post, 5 annas.*

Rules for Admission of Vakeels in the High Court. *Price 4 annas; by post, 5 annas.*

In the Press—Will shortly be published.

New authorized edition; royal 8vo., limp covers, with every alternate page blank for entering notes and alterations.

The Civil Pension Code. *Price, Re.* 1-4; *packing and postage, 4 as.*

The Civil Leave Code. *Price, Re.* 1; *packing and postage, 3 as.*

The Acting Allowance Code. *Price As.* 8; *packing and postage, 2 as.; or*

The Three Codes bound in one vol. *Price, Rs.* 2-8; *packing and postage, 8 as.*

Revised (Indian) Army Regulations, Regulations and Orders for the Army of the Bengal Presidency. Published by authority. Royal 8vo., cloth boards. *Price, Rs.* 4; *packing and postage, Re.* 1. *Interleaved copy, Rs.* 5; *packing and postage, Re.* 1-12.

The Thanatophidia of India, being a description of the Venomous Snakes of the Indian Peninsula, with an Account of the influence of their Poison on Life, and a Series of Experiments. By J. Fayrer, M.D., C.S.I., F.R.S.E., Honorary Physician to the Queen, Surgeon-Major, Her Majesty's Bengal Army, Professor of Surgery and Senior Surgeon in the Calcutta Medical College and its Hospital, Fellow of the University of Calcutta, and late President of the Asiatic Society of Bengal. *Price, Rs.* 80 *per copy; packing and postage, Rs.* 2-4.

The older Statutes in force in India, edited, with Notes and an Index, by Whitely Stokes, Esq. *Price, Rs.* 5; *packing and postage, 3 annas.*

A Collection of Statutes relating to India, passed between the years 1855 and 1870, both inclusive, being a Supplement to the Law relating to India and the East India Company, fifth edition, edited, with an Index to the Statutes relating to India not expressly repealed in August 1867, by Whitely Stokes, Esq. *Price, Rs.* 10; *packing and postage* 12 *annas.*

The Hymns of the Rig-Veda, in the Samhita and Pada Text, by Professor F. Max Müller, M.A., in two Volumes. *Price Rs.* 24; *packing and postage, Re.* 1-12.

The Acts of the Government of India from 1854 to date, with Indexes and Lists of Titles, each separately available.

Report on the production of Tobacco in India. By J. E. O'Connor. *Price, Re.* 1-8; *packing and postage, 8 annas.*

Cultivation of Silk in India—some account of Silk in India, especially of the various attempts to encourage and extend sericulture in that country. Compiled by J. Geoghegan, Under-Secretary to the Government of India, Department of Revenue, Agriculture, and Commerce. Foolscap folio, in stiff cover. *Price, Rs.* 2; *packing and postage, 7 annas.*

Published by Authority.

Royal 8vo., illustrated with numerous Maps, cloth, lettered.

A Record of the Expeditions undertaken against the North-West Frontier Tribes: compiled from the Military and Political Despatches, Lieutenant-Colonel McGregor's Gazetteer, and other official sources, by Lieutenant-Colonel W. H. Paget, Commandant, 5th Punjab Cavalry. *Price, Rs.* 5; *packing and postage, Re.* 1.

Public Works Code. Third edition, revised and corrected up to 1st January 1870. *Price, Rs.* 4; *packing and postage, Re.* 1 *extra: interleaved copies, Rs.* 5; *packing and postage, Re.* 1-6.

Army List.

The Quarterly Bengal Army List compiled in the Military Dept., to which is appended the Civil Service Gradation List, corrected up to 1st October 1875. *Price, Rs.* 4; *packing and postage, 8 annas.*

Office of Superintendent of Government Printing, No. 8, Hastings Street, Calcutta.

New Criminal Procedure Code.

OFFICERS under the Bengal Government, who wish to have copies of the New Criminal Procedure Code *on sale*, are requested to apply to the Superintendent of Government Printing, Calcutta.

Central Provinces' Gazetteer.

EDITION OF 1870 in one VOL.

A LIMITED number of the above work, strongly bound in cloth, octavo size, for sale at Rs. 12 per vol., exclusive of postage charge. Apply to—

MESSRS. THACKER, VINING, *Bombay,*

MESSRS. THACKER, SPINK & Co., *Calcutta,* or

SUPDT., CHIEF COMMR.'S OFFICE, *Nagpúr.*

For Sale.

AT the Meteorological Office, No. 22, Chowringhee Road, the following official publications:—

Meteorological Report of		1867	...	Rs. 0	12	per copy
Ditto	ditto	1868	...	„ 1	8	„
Ditto	ditto	1869	...	„ 2	4	„
Ditto	ditto	1870	...	„ 2	6	„
Ditto	ditto	1871	...	„ 2	8	„
Ditto	ditto	1872	...	„ 3	0	„
Ditto	ditto	1873	...	„ 3	0	„
Ditto	ditto	1874	...	„ 3	0	„
Administration Report of		1870-71	...	„ 0	4	„
Ditto	ditto	1871-72	...	„ 0	4	„
Ditto	ditto	1872-73	...	„ 0	4	„
Ditto	ditto	1873-74	...	„ 0	4	„
Ditto	ditto	1874-75	...	„ 0	4	„
A table of the average monthly and annual rainfall at 98 Stations in Northern India			...	„ 0	4	„
Report of the Midnapore and Burdwan cyclone of the 15th and 16th October 1874			...	„ 2	8	„

The above are also to be obtained at the same prices at Messrs. Thacker, Spink & Co., No. 5, Government Place.

W. G. WILLSON, *Offg. Meteorological Reporter to the Govt. of Bengal.*

CALCUTTA, the 26th August 1875.

Publications for Sale at the Bengal Secretariat Press.

The Bengal Administration Report for 1873-74 *Price, Rs.* 4; *postage* 10 *annas.*

The Bengal Administration Report for 1872-73. *Price, Rs.* 7-8; *postage Re.* 1 4.

Map of Bengal, 1873. *Price, if taken with the Report. Re.* 1.

Map of Bengal, 1873, separately. *Price, Rs.* 2; *postage* 2 *annas.*

Report on the Census of Bengal, 1872. By H. BEVERLEY, ESQ., C.S., Registrar-General of Bengal. *Price Rs* 10; *postage Re* 1-2.

Act VII (B.C.) of 1873 (Labor Districts Emigration), the Government Resolution thereon, and the Rules and Forms under the Act, bound up together in pamphlet form. *Price* 8 *annas per copy, or, including postage,* 10 *annas.*

Ditto ditto in Bengali. *Price* 8 *annas per copy, or, including postage,* 10 *annas.*

Rules for the Sale of Waste Lands. *Price, 4 annas, or, including postage, 5 annas.*

Papers Regarding the Tea Industry in Bengal. *Price, Rs.* 3; *postage,* 5 *annas.*

Report on the Cultivation of, and Trade in, Jute in Bengal, and on Indian Fibres available for the Manufacture of Paper; with Map. By HEM CHUNDER KERR, Deputy Magistrate, on special duty. *Price Rs.* 8; *postage* 11 *annas.*

A Report on the District of Jessore: its Antiquities, its History, and its Commerce. (Second Edition, Revised and Corrected). By J. WESTLAND, ESQ., C.S., late Magistrate and Collector of Jessore. *Price Rs.* 3; *postage* 6 *annas.*

Selection of Papers regarding the Hill Tracts between Assam and Burmah, and on the Upper Brahmapooter. *Price Rs.* 5; *postage* 8 *annas.*

Selections from Divisional and District Annual Administration Reports, 1872-73, with the Government Resolutions on them. *Price Rs.* 5; *postage* 12 *annas.*

Selections from the Supplement to the *Calcutta Gazette,* 1871 *to* 1874. *Price Rs.* 2-8; *postage* 6 *annas.*

Report on the Effects of Artificial Respiration, Intravenous Injection of Ammonia, and Administration of various Drugs, &c., in India and Australian Snake-poisoning; and the Physiological, Chemical, and Microscopical Nature of Snake-poisons. By the Commission appointed to investigate the subject. *Price Rs.* 3; *postage* 7 *annas.*

In the Press, and will be issued immediately.

The Bengal Embankment Manual: containing an account of the action of the Government in dealing with Embankments and Water-courses since the Permanent Settlement; a discussion of the principles of the Act of 1873; a reprint of the Act itself, with notes and appendices describing the present condition of Embankments under State control in Bengal, and the chief controversies concerning them. By HENRY LELAND HARRISON, B.A., C.S., late Mathematical Junior Student of Christ Church, Oxford. *Price, Rs.* 2; *with map, Rs.* 3-4.

Apply to E. M. LEWIS, Bengal Secretariat Press, 28, Chowringhee Road, Calcutta.

Notes on Forestry.

BY C. F. AMERY.

Deputy Conservator, Forests, N. W. Provinces.

THIS little work, published with the approval of the Government of India, treats of the general principles of forest management in all its branches, and is recommended not only to forest officers, but to all who are interested in the progress of forest management in this country.

May be obtained of Messrs. King, King & Co., Bombay, and of Messrs. Wyman & Co., Calcutta. Price Rs. 3-8, or, including postage, Rs. 4. Or of the publishers, Messrs. Truburn & Co., Ludgate Hill, London; price five shillings.

Notice

IS hereby given that the purchasers of the undermentioned lots of waste land situated within the district of Chittagong Hill Tracts, having failed to pay the balance of purchase-money and interest due on account thereof on the latest date, the 30th October 1875, the said lots will be put up to public sale on the 1st December 1875 in the office of the Deputy Commissioner of Chittagong Hill Tracts, at Rungamatee, under the provisions of Act XI of 1859, Section 6, for recovery of the arrears in the manner prescribed in the said Act, on account of and at the risk of the defaulters, but subject to Fozzalally Khan's right of occupancy of Noabad lands falling within the boundaries of those lots.

(1) No. of lot 29. To be sold for balance of purchase-money and interest. Area 1,700 acres. Recorded proprietor Mr. W. N. Lees.

Balance of purchase-money ..	Rs.	3,825
Interest due up to the 15th May 1875	,,	3,434
Total Arrear	,,	7,259

Boundaries.

North—Sungoo River.
East—Soubick Kheong.
South—Katua nullah and a line drawn from its source due east to meet the Soubick Kheong.
West—Boundary of hill tracts towards the west.

(2.) No. of lot 29½. To be sold for arrears of interest only. Area 3,000 acres. Recorded proprietor Mr. W. N. Lees.

Interest due up to the 1st May 1875,	Rs.	3,967-8-1
Total Arrear ...	,,	3,967-8-1

Boundaries.

North—Katuanullah and a line drawn from its source due east to meet the Soubick Kheong.
East—Soubick Kheong.
South—Gorolo nuddy and a line drawn from its source due east to meet the Soubick Kheong.
West—Boundary of Hill Tracts.

REMARKS.—The purchaser will be liable to pay Rs. 6,750 on or before the 15th May 1878, on account of balance of purchase-money remaining unpaid by defaulter.

A. W. B. POWER, *Offg. Dy. Commr.*

Wanted

A CANOONGOE for the district of Noakholly, to act for six months, with prospect of permanency on a salary of Rs. 25 per month. Candidates passed in the Native Civil Service Examination, and attached to the Chittagong Division, are requested to take notice and apply, with copies of testimonials, to the undersigned, before the 15th December 1875.

BROJOKANT ROY, *Dy Collr., for Offg. Collr.*

Notice.

MESSRS. GEO. & R. DEWHURST, Manchester, have purchased all Trade Marks of the late firm of Alexander Collie and Company, Manchester.

CALCUTTA, the 4th November 1875. (437—3)

Lost.

A GOVERNMENT Promissory Note, No. 10400 of 1854-55, for Rs. 1,000, standing in the name of Munnoololl, deceased. His representative, Muttyloll, will apply for a duplicate.

(447—3) M. T. PEARSON, *Solicitor.*

Lost.

TWO Government Promissory Notes for Rs. 1,000 each, dated 1st August 1859, No. 77592 and 77593, standing in the name of Needhoomull. His representative, Balaram, will apply for a duplicate.

(448—3) M. T. PEARSON, *Solicitor.*

Lost.

A GOVERNMENT Promissory Note, No. 7758 of 1854-55, for Rs. 1,000, standing in the name of Hunnooman Persaud, deceased. His representative, Setaram, will apply for a duplicate.

(449—3) M. T. PEARSON, *Solicitor.*

LOST Interest Draft No. 049684, dated 22nd September 1875, for Rs. 20, being 65½ years' Interest on Government Promissory Note No. 007635, of 4 per cent. Loan of 1842-43, for Rs. 1,000, favoring Hurromonee Dossee.

Lost Interest Draft No. 045903, dated 22nd September 1875, for Rs. 20, being 42½ years' Interest on Government Promissory Notes No. 004778-79, of 4 per cent. Loan of 1854-55, of Rs. 500 each, favoring Raneemonee Dossee. (459—3)

Howrah Hydraulic Press Company, "Limited."

AT an Extraordinary General Meeting of the Shareholders of the Company, held on the 6th day of November 1875, at the Registered Office of the Company, No. 1, Lyon's Range, the following special resolutions were passed :—

1*st*.—That the Company be wound up voluntarily ;

2*nd*.—That Mr. John Mackinnon be appointed the Liquidator of the Company ;

and

The above special resolutions were unanimously confirmed at an extraordinary general meeting held at the same place on the 22nd day of November 1875.

MACNEILL & Co., *Agents and Secretaries.*

CALCUTTA, the 23rd November 1875. (468—1)

Bishnath Tea Company, "Limited."

NOTICE.

IN accordance with the resolutions passed at the Extraordinary Meeting of Shareholders held on 31st July 1875, a call of Rs. 20 (twenty rupees) per Share on the Contributory Shares of the above Company has been made payable at the Registered Office of the Company on 15th December 1875, and a further call of Rs. 20 (twenty rupees) per Share payable on 15th February 1876.

The profits of the current year ending 31st December next will be divisible only on the present paid-up Capital, and the new Capital now called up will participate in the profits of the ensuing year.

By order of the Directors,

WILLIAMSON, MAGOR & Co., *Secretaries.*

No. 7, NEW CHINA BAZAR STREET, CALCUTTA,
16th November 1875. (460—4)

R. Scott Thomson & Co., "Limited."

A DIVIDEND at the rate of six per cent. per annum on the capital of the Company has been declared, and is now payable on presentation of scrip.

ROBERT CARBERY, Jr., *Secy. and Accountant.*

CALCUTTA, the 23rd November 1875. (467—1)

Labor Transport Company, "Limited."

THE Ordinary Yearly General Meeting of Shareholders will be held at the Registered Office of the Labor Transport Company, "Limited," No. 13, Clive Street, on Tuesday, 30th November 1875, at 4 o'clock P.M.

A. SAUBOLLE,

(446—2) *Acting Managing Director.*

Great Eastern Hotel Wine and General Purveying Company, "Limited."

NOTICE is hereby given that the 27th half-yearly Ordinary General Meeting of Shareholders of this Company will be held at the Registered Office of the Company, Nos. 1, 2, and 3, Old Court House Street, Calcutta, on Saturday, the 27th November 1875, at 3 o'clock P.M., to receive the Directors' Report, and an *ad-interim* Statement of Account for the half-year ending 31st August last, to declare a dividend, and to transact any other business that may be brought before the meeting.

By order of the Directors,

A. CUMMING, *Secretary.*

CALCUTTA, 25th October 1875. (422—2)

Cocheela Tea Company, "Limited."

WARRANTS for *ad-interim* dividend of ten per cent. per season 1875, payable on and after the 18th instant, will be delivered to Shareholders on presentation of scrip.

BORRADAILE, SCHILLER & Co., *Managing Agents.*

(458—2)

The Bengal Coal Company, "Limited."

THE Half-yearly General Meeting of the Shareholders of the Company will be held at the Registered Office of the Company, No. 27, Dalhousie Square, Calcutta, at 11 o'clock A.M., on Saturday, the 11th December 1875.

By order of the Directors,

(469—3) T. M. ROBINSON, *Managing Director.*

A THIRD-YEAR CLASS MEDICAL STUDENT, named Chunder Sikhur Singha, is missing since 2nd November from his dwelling-house, Punchanuntola, Champatola Lane. He is a thin man, of blackish colour and middle stature, having a wart on the left side of the nose, a cut on the right brow, a tattooed spot on the forehead between the eyebrows, and thin mustacheos. His age is about 27 years. Anybody who gives such information as will lead to the discovery of his whereabouts will get a reward of Rs. 50.

MUDOO SOODUN DUTT,

(462—1) *Lower Chitpore Road, Amratola.*

NOTICE is hereby given that by a deed of assignment made between John Oliphant Watson and William Fergusson Stewart, Members of the firm of Messieurs King Watson and Company, of the Vulcan Iron Works, Telkhul Ghaut Road, Howrah, of the first part, the undersigned of the second part, and the creditors of the said parties of the third part, on and dated the 11th day of November instant, all the estate, property, assets and effects of the said parties hereto of the first part, were assigned to and vested in us in trust for the benefit of their creditors. All creditors of the said firm of King Watson and Company are requested to send their names and addresses with particulars and amounts of their several claims, and all debtors of the said firm are requested to pay the amounts of their several debts to the undersigned without delay.

HENRY S. COX,
D. MCKELLAR,
WM. TYRRELL,
GOBINDCHUNDER MOOKERJEE,
Trustees of the Estate of
MESSRS. KING, WATSON & Co.

7, WELLESLEY PLACE, CALCUTTA, the 15th Nov. 1875.

The creditors of Messrs. King, Watson and Company, who have not already signed the abovementioned deed, are hereby informed that the same is now lying at our office for signature.

BERNERS, SANDERSON AND UPTON,

(466—2) *Solicitors to the Trustees.*

LOST CURRENCY NOTES.

THE following Currency Notes of the Government of India, Calcutta Circle, are stated to have been lost, and payment of their value has been claimed by the persons whose names are placed against the numbers ; any other person having these Notes in his possession, or claiming a right to them, is warned to communicate at once with the undersigned :—

Notes wholly lost or destroyed.

Register No.	No. of Notes.	Value. Rs.	Name of Claimant.
222	L 66—80541	50	Bejoy Gobind Mitter.
	L 20—93283	5	
223	L 37—81824	20	The Post-Master-General, Punjab.
228	L 41—75576	10	T. Smith.
229	L 57—80223	10	The Officiating Magistrate, Bograh.
	,, —80224	10	
	L 44—04730	10	
230	L 51—41451	100	Juggutdoollub Day.
	L 8—98358	100	
	L 66—84927	50	
237	L 68—73523	100	Romanath Mukerjee.
238	A 99—61410	20	The Asst. Commr. of Paper Currency, Calcutta.
	,, —61411	20	
239	A 78—54095	10	Muti Lal Sarkar.
	,, —58968	10	
241	L 53—79472	1,000	Seolal Moti Lall.
	,, —70933	1,000	
	,, —69891	1,000	
	,, —79496	1,000	
	,, —79565	1,000	
	,, —79566	1,000	
	,, —79567	1,000	
	,, —79568	1,000	
	,, —79569	1,000	

Notes wholly lost or destroyed.

Register No.	No. of Notes.	Value. Rs.	Name of Claimant.
242	L 17—98479	5	The Officiating Post-Master-General, Bengal.
244	L 68—71897	100	Syad Ahmed.
245	L 68—39435	100	Gopal Chunder Gupta
246	L 48—58473	20	Monmohan Roy.
247	L 49—34964	50	Turton Smith.
	L 41—02104	10	
249	L 63—38401	20	Shaih Moninul Huck.
251	L 29—16833	5	Krishna Kumar Sen.
252	L 67—02432	50	W. Peterson.

Notes partially lost or destroyed.

231	L 63—87382	20	Koonjo Behari, Kally Churn Khatries.
234	L 68—85403	100	Woomesh Chunder Mukerjea.
235	L 68—97662	100	Messrs. Whitney Brothers & Co.
	,, —97663	100	
	A 92—43789	50	
304	L 38—36388	100	Radha Kissen and Gopee Kissen.
305	L 1—58829	10	Miss Maria K. Howard.
306	L 63—36902	20	Nand Lal.
307	L 58—91709	10	H. M. Tobin.
	,, —91710	10	
308	L 6—52298	10	Sub. Lt. A. B. Hibgame.
309	A 73—76118	20	Sew Dial.
310	L 64—18517	20	J. Martin.
	,, —18516	20	
311	L 34—00783	10	Jaipaul Sing.
	L 57—44201	10	
	L 43—41369	10	
312	L 43—03606	10	Ellahi Bakhsh.
313	L 10—23375	5	Annada Churn Kastogiri.
	,, —23376	5	
314	A 97—84793	10	Chunder Seekur Mukerji.
315	L 63—78555	20	Messrs. Burn & Co.
316	A 80—04062	10	Tara Dutt Joshee.
317	L 41—31042	10	Revd. Robert Clark.
	L 42—70498	10	Aughor Nath Mookerjee.
	L 35—94398		
	L 15—07626	5	
	,, —07623		
	L 39—68958	10	
	L 42—25933		
	L 17—41433	5	
	,, —41434		
	L 10—25795	5	
	,, —25796		
	L 12—35884	20	
	,, —70624		
318	L 42—12620	10	A. W. Croft, M.A.
	,, —02810	10	
319	L 51—08445	100	E. J. Suttleworth.
	L 38—52664	100	
320	L 63—48185	20	Juggurnath Pauray.
322	L 58—74106	10	Mrs. Eliza Curtis.
	L 22—56876	5	
323	L 68—72593	100	Lt. C. H. Des Voeux.
	L 47—52817	20	
	L 14—83161	20	
324	L 21—40944	5	Hira Lall Mukerjee.
325	L 46—06303	20	Messrs. James Anderson and Co.
	A 79—18109	10	
326	L 63—02950	20	Lt.-Col. Campbell.
	L 57—39511	10	
327	L 35—56441	10	Ram Chunder Shaha.
325	L 46—06303	20	Messrs. James Anderson & Co.
	A 79—18109	10	
326	L 63—02950	20	Lt.-Col. Campbell.
	L 57—39511	10	
327	L 35—56441	10	Ram Chundra Shaha.
328	L 45—09373	20	Prosono Coomer Bose.
329	L 68—85273	100	John Thompson.
330	L 51—46185	100	A. C. Blechynden.
331	L 58—23480	10	Noorbhoy Daojee.
332	A 89—90759	500	Gridhary Lall.
333	L 13—77363	20	Uma Churn Ghose.
	L 16—06566	5	
334	L 44—43072	10	Sub-Condr. G. Mortimer.
335	L 35—90948	10	Juggur Nath Dey.
	L 47—52011	20	
	L 37—30295	20	
	L 36—15455	20	
	,, —17593	20	
	L 37—09648	20	
	L 47—52012	20	

Notes partially lost or destroyed.

Register No.	No. of Notes.	Value. Rs.	Name of Claimant.
335	,, —52013	20	Juggur Nath Dey.
	L 49—10873	50	
	L 19—52834	50	
	,, —52833	50	
	,, —86677	50	
	L 49—93805	50	
	,, —10874	50	
	,, —10875	50	
	,, —93804	50	
	,, —10876	50	
	,, —68944	50	
	,, —68945	50	
159	L 16—02062	5	Troylucko Nath Sen.
	L 15—13979		
160	L 43—26625	10	Mahomed Kamil.
	,, —26623		
161	L 58—59615	10	Ram Chunder.
	,, —59636		
162	L 4—10478	10	Nusserwanjee Framjee.
	L 2—74817		
163	L 58—94013	10	Russick Lal Lohari.
	,, —94015		
164	L 23—05377	5	W. G. Willson.
	,, —05372		
165	L 49—63448	50	Major A. N. McKenzie.
	,, —63449		
166	L 43—84537	10	Hurry Narain Chundur.
	,, —84535		
167	L 33—21431	10	Captain H. P. Lovell.
	L 5—82431		
168	L 39—97473	10	Sheonath Sing.
	L 41—76945		
169	L 64—46875	20	Messrs. M. C. Joakim & Co.
	,, —46876		
170	L 10—95306	5	Bhowan Chunder Roy.
	,, —95307		
171	L 12—57759	20	Protap Chunder Roy.
	,, —57756		
172	L 20—70018	5	Ram Kanie Dey.
	L 17—45415		
173	L 7—84245	20	Kedar Bux Chowdhury.
	,, —84244		
174	L 44—36037	10	Ouz Joredar.
	,, —36036		
175	L 58—53875	10	Annada Prasad Roy.
	,, —53873		
176	A 94—17285	20	Beljee Luckmichund.
	,, —17286		
	L 37—59762	20	
	,, —59761		
	L 13—64737	20	
	,, —64881		
	L 33—75181	10	
	,, —75175		
	L 2—28145	10	
	,, —28185		
	L 40—64829	10	
	,, —64828		
	A 80—49716	10	
	A 77—14747		
	A 97—54386	10	
	,, —75719		
	A 96—91674	10	
	,, —91838		
	L 41—62405	10	
	,, —62406		
177	L 11—08803	5	Huran Kristo Dutt.
	,, —08819		

R. A. STERNDALE, *Asst. Commr. of Paper Currency.*
PAPER CURRENCY DEPT., *the 23rd November* 1875.

INSOLVENT NOTICES.

IN the matter of HOSSIMBHOY CASSIM, of Amratollah Lane, in Calcutta, formerly carrying on business at Calcutta in partneship with Hadjee Lalljee, and afterwards alone as a merchant and agent, and afterwards as the agent in Calcutta of Chander Bhoy Cassim and of Balkissen Doss, Sreeram and Company of Bombay, respectively, an Insolvent.

Notice that the petition of the said Insolvent seeking the benefit of the Act XI Vic., Chap. XXI, was filed in the office of the Chief Clerk on Friday, the 1st day of October last, and by an order of the same date the estate

and effects of the said Insolvent were vested in the Official Assignee.

C. F. Pittar, *Attorney.*

In the matter of ISSUR CHUNDER MILL, residing at No. 14, Isser Chunder Mill's Lane, Goa Bagann, in the Town of Calcutta, and carrying on trade and business at Nos. 67, 68, 69, 70, 71, and 72, Nowtoan Bazar, Chitpore Road, in the Town of Calcutta, as a cloth merchant, an Insolvent.

Notice that the petition of the said Insolvent seeking the benefit of the Act XI Vic., Chap. XXI, was filed in the office of the Chief Clerk on Tuesday, the 16th day of November instant, and by an order of the same date the estate and effects of the said Insolvent were vested in the Official Assignee.

Orr & Harriss, *Attorneys.*

CHIEF CLERK'S OFFICE, the 23rd day of November 1875.

POSTAL NOTICES.

THE following are the latest hours for posting letters in the General Post Office :—

Mails.	Final clearance of letter box.	Latest hour for receipt of registered letters and parcels.	REMARKS.
All stations on Loop Line, between Howrah and Ramporehaut, and on Chord, between Calcutta and Assensole	5-30 A.M.	5 P.M.	
DUM-DUM.			
1st Despatch	8 A.M.	7-30 A.M.	
2nd ditto	7-30 P.M.	5 P.M.	
BARRACKPORE.			
1st Despatch	6-30 A.M.	5 P.M.	
2nd ditto	6 P.M.	5 P.M.	
BARRASET.			
1st Despatch	1-30 P.M.	1 P.M.	
2nd ditto	7-30 P.M.	5 P.M.	
HOWRAH.			
1st Despatch	6 A.M.	5 P.M.	
2nd ditto	2 P.M.	1-30 P.M.	
3rd ditto	5 P.M.	4-30 P.M.	
4th ditto	7 P.M.	5 P.M.	
All stations on railway line between Howrah and Burdwan	2 P.M.	1-30 P.M.	
All stations on the East Indian Railway Loop Line in the Assam Provinces, Purneah, Julpigoree, Darjeeling, Berhampore, Baylis, Maldah, and Dinagepore districts ...	5 P.M.	4-30 P.M.	
All stations in the Dacca, Chittagong, Tipperah, Noakhali, Cachar, Sylhet, Kishnagur, Pubna, Pureedpore, Burrisal, Mymensing, and Bogra districts ...	6 P.M.	5 P.M.	Mail train.
All stations on the Eastern Bengal Railway for Dacca ..	6-30 A.M.	5 P.M.	Slow train.
All stations on the East Indian Railway, Chord Line in the North-Western Provinces, Punjab, Scind, and Central Provinces, as well as those in the Bombay and Madras Presidencies ..	*7 P.M.	5 P.M.	* With a late letter, fee of 1 anna up to 8 P.M.
Coloobariah, Midnapore, Cuttack, Balasore, Pooree, and places in the Madras Presidency up to Vizianapatam	6 P.M.	5 P.M.	
Registered letters and parcels are received during the week from	7 to 8 A.M. & 12 to 5 P.M.		
And on Sundays, from	7 to 8 A.M. & 4 to 5 P.M.		

There is a Pillar Box at the gate of the East Indian Railway Station at Howrah which is closed at the following hours :—

5-45 A.M.
2-15 P.M.
5-45 P.M.
10-15 P.M.
} (Week days only.)

The peons usually leave this Office with deliveries on week days :—

1st Delivery	8	A.M.
2nd ditto	12-30	P.M.
3rd ditto	4	P.M.

On Sundays there will be two deliveries, viz.—

1st Delivery	at 8	A.M.
2nd ditto	at 12-30	P.M.

W. ALPIN, *Offg. Post Master.*

GENERAL POST OFFICE, CALCUTTA,
The 2nd November 1875.

A POST Office will be attached to His Royal Highness the Prince of Wales during his tour through India.

2. Covers intended to be delivered from this Post Office should be addressed to "His Royal Highness the Prince of Wales' Camp," without the addition of the name of any post town. If they are addressed to a post town they will be sent to it.

E. R. DOUGLAS,
Offg. Dy. Director-Genl. of the P. O. of India.

CALCUTTA, the 1st November 1875.

SEA AND OVERLAND MAILS.

For	Box closes at	Date.	Per Steamer.
Madras, Ceylon, and Intermediate Ports ...	7 P.M.	24th Nov.	*Ethiopia.*
Ceylon, Straits and Hong-Kong United States of America, and the Colonies of Queensland and Victoria, *via* Torres Straits ..	7 „	27th „	*From Bombay.*
Chittagong, Akyab and Kyouk Phyoo ...	7 „	28th „	*Sir John Lawrence.*
Rangoon, Moulmein and Straits	7 „	28th „	*Busheer.*
Persian Gulf ...	7 „	30th „	*From Bombay*
Madras and Ceylon ...	7 „	1st Dec.	*Hydaspes.*

The next Overland Mail *viâ* Bombay will close at the General Post Office on Friday, the 26th instant, by which mails for Mauritius, St. Denis, and Reunion, can be forwarded.

2. Book-post and pattern packets must be posted on the 25th idem.

N.B.—The Letter Box will close at 7 P.M. precisely, after which hour Overland letters, fully prepaid and bearing extra postage stamp of two (2) annas on each cover, will be received up to 7-30 P.M., or bearing an extra postage stamp of four (4) annas on each cover, up to 8 P.M.

W. ALPIN, *Offg. Post-Master of Calcutta.*

CALCUTTA, the 23rd November 1875.

Nuddea Rivers.

Weekly Water Report, showing the Least Depth of Water in the Bhagiruthee, Matabangah, and Jellinghee Rivers, for the week ending Friday, the 19th November 1875.

Names of Rivers.	Least depth of water. Ft.	In.
BHAGIRUTHEE.		
Entrance below Chourasia	7	3
Thence to Noorpore junction, 6 miles ...	4	6
Thence to Jungipore, 9 miles	5	0
From Jungipore to Berhampore, 47 miles ...	3	0
From Berhampore to Cutwa, 50 miles ...	3	0
From Cutwa to Nuddea, 46 miles	3	9
MATABANGAH.		
Entrance from the Ganges	5	0
Tatarparah	4	0
From Tatarparah to Hât Bolia	3	0
From Hât Bolia to Cut No. 1	6	0
From Cut No. 1 to Boalmaree	5	0
From Boalmaree to Alickdeah	5	0
From Alickdeah to Kissengunge	5	0
JELLINGHEE.		
Entrance	0	4
On the Entrance bar	0	1*
From Jellinghee to junction with Byrub River ...	0	1
From Junction with Byrub River to Teakatta ...	2	0
From Teakatta to Nuddea	3	0

Height of water on gauge at Berhampore on the 22nd November 1875, above zero, 5 feet 7½ inches.

T. H. WICKES, C.E., *Exc. Engr.,*
Nuddea Rivers Division.

BERHAMPORE, the 22nd November 1875.

* The upper part of the Jellinghee is closed, but boats can get from the Ganges to the Lower Jellinghee *viâ* the Byrub, which is still open.

NOTICE.

NOW READY,

PUBLISHED BY THE GOVERNMENT OF BENGAL,

THE STATISTICAL REPORTER,

A Monthly Journal

DEVOTED TO ECONOMIC, AGRICULTURAL, AND STATISTICAL ENQUIRIES.

Contents of the November Number.

Introduction.

Review of the Boat Traffic of Bengal.

Ganges-borne Traffic registered at Sahebgunge.

Trade between Northern Bengal and Calcutta registered on the Nuddea Rivers.

Traffic between Eastern Bengal and Calcutta registered on the Calcutta Canals.

Trade between the district of Midnapore and Calcutta.

Trade of Calcutta with the interior of Bengal.

Improved System of Registration of Boat Traffic.

River Registration Stations.

Registration at Chittagong.

Registration on Road Routes.

Registration of Inter-Provincial Traffic.

Note on Rice Statistics by Lieutenant J. W. Ottley, R.E.

Indigo Trade and Cultivation.

The Tea Trade.

Tea Cultivation in Bengal.

Vital Statistics in Bengal, 1874.

Mountain Jottings.

Exports of Great Britain, 1874.

Customs Revenue of Great Britain, 1874.

Agricultural Returns of Great Britain, 1874.

The Silk Crop of Europe, 1874.

Jute Cultivation in America.

Subsequent Numbers will issue on or about the 1st of each successive month.

Subscription, Rs. 12 per annum, postage Re. 1, payable in advance; or Rs. 2 per each Number if purchased singly.

All business matters should be arranged with, and advertisement rates may be learnt from, MR. E. M. LEWIS, Superintendent of the Bengal Secretariat Press.

Scale of Rates for Advertisements.

	Rs.		Rs.
Full page, per annum	180	One column, per annum	100
Half page, „ „	100	Half column, „ „	60
Quarter page, „ „ ...	60	Quarter column, „ „	35

Casual advertisements, 3 annas per Bourgeois line.

[REGISTERED NO. 29.]

No. 47 of 1875.

SUPPLEMENT TO
The Calcutta Gazette.

WEDNESDAY, NOVEMBER 24, 1875.

OFFICIAL PAPERS.

Non-Subscribers to the GAZETTE *may receive the* SUPPLEMENT *separately on payment of Six Rupees per annum if delivered in Calcutta, or Twelve Rupees if sent by Post.*

CONTENTS.

	Page.
PROCEEDINGS of the Council of the Lieutenant-Governor of Bengal for the purpose of making Laws and Regulations	1355
Statement showing Rainfall, Weather, State and Prospects of the Crops in the different districts of Bengal, as reported to Government during the week ending the 20th November 1875	1370
Prices-current of Food-grains & Salt in the Districts of Bengal for the fortnight ending 15th November 1875	1374
Weekly Report of Rainfall compiled at the Meteorological Reporter's Office	1378
METEOROLOGICAL Telegraphic Report for the period 14th to 20th November 1875...	1381
Results of the Meteorological Observations taken at the Surveyor-General's Office, Calcutta, from 15th to 21st November 1875	1382
Irrigation Operations of Lower Bengal during the month of October 1875...	1383
Statement showing the total amount of Traffic and Tolls on the Kendrapara, High Level, Taldandah, Midnapore, and Hidgellee Tidal Canals, for the month of September 1875	1384
Weekly Return of Traffic Receipts on Indian Railways	1394

Proceedings of the Council of the Lieutenant-Governor of Bengal for the purpose of making Laws and Regulations.

Saturday, the 13th November 1875.

Present:

HIS HONOR THE LIEUTENANT-GOVERNOR OF BENGAL, *presiding*,
The Hon'ble V. H. SCHALCH, C.S.I.,
The Hon'ble G. C. PAUL, *Acting Advocate-General*,
The Hon'ble H. L. DAMPIER,
The Hon'ble STUART HOGG,
The Hon'ble H. J. REYNOLDS,
The Hon'ble BABOO JUGGADANUND MOOKERJEE, RAI BAHADOOR,
The Hon'ble T. W. BROOKES,
The Hon'ble BABOO DOORGA CHURN LAW,
and
The Hon'ble BABOO KRISTODAS PAL.

STATEMENT OF THE COURSE OF LEGISLATION.

HIS HONOR THE PRESIDENT said—"Before calling upon the hon'ble members to speak to the motions which stand in their names, I will, with the permission of the Council, make a very brief statement of the condition of our legislative business. It will be in the recollection of the Council that on the 19th of December last I laid before the Council a programme of the various measures

which we proposed to bring before the Council. Again, on the 10th of April last, I made a further statement showing how far that programme had been carried out, and what additions had been subsequently made to it. I now desire briefly to remind the Council of the measures which have been passed into law since the 10th of April last, and of the measures which are still pending before the local legislature. Since that date the Council have passed, under the presidency of the Hon'ble Mr. Schalch, two Bills, one to provide for the survey and demarcation of land, and secondly, a Bill to provide for the amendment of the Abkaree Acts. The first of these two Bills has already received the assent of the Governor-General in Council, and the second, viz. that referring to the Abkaree, still await His Excellency's assent. This leaves the following Bills which are still requiring the consideration of the Council.

The first is a Bill to provide for the voluntary registration of Mahomedan marriages and divorces. That measure will, we hope, be taken up by the Council this day, and perhaps finally passed.

The next is a Bill to consolidate and amend the law relating to the municipal affairs of Calcutta. That Bill also stands among the list of motions this day, and will, I hope, be proceeded with. Well, that Bill has passed through the Select Committee. The number of its clauses is great, amounting, I think, to some 350, and in passing through this Council much time will be required. Recently, various propositions have been afloat for making constitutional changes. Now, it will be in the recollection of the Council, that the Government of Bengal is not averse to any moderate or any judicious changes in the constitution of that Municipality which may commend themselves to the majority of interests concerned, and also to the majority of this Council. That being the case, in April last I put forth a Minute upon this somewhat important object, stating the various possible changes and improvements, some of them, however, alternative improvements, which, if passed by this Council, would commend themselves to my concurrence and approval. These improvements having been referred to the Select Committee, the Committee reported that no constitutional changes were in their opinion necessary. From that I should be inclined to infer that the sense of the Council is perhaps adverse to the introduction of any important changes in the constitution of the Calcutta Municipality; still, if any hon'ble member should have any specific motion to bring forward, any definite change to propose, all I can say is that I am still willing to consider patiently and carefully any such suggestion, and I believe I may answer for the Council generally that it would be pleased to do the same; and, in reference to my own opinion, for what it may be worth, as to possible changes or possible alternatives, I would refer hon'ble members to the Minute which I have referred to.

The next Bill relates to the provision of irrigation and canal navigation in the provinces subject to the Lieutenant-Governor of Bengal. That measure has been carefully considered by the Select Committee, and certain questions referring thereto were referred by the Select Committee to the Government of Bengal. I have myself conferred with the hon'ble member in charge of the Bill regarding these references, and I have been able to give such replies as will enable my hon'ble colleague to proceed with the business of the Select Committee upon this subject; so I hope that this measure will soon be submitted to the Council in such a shape that it may be speedily passed. I need not add, perhaps, that at the present time there is a particular reason why this Bill should be passed into law as soon as it may be possible, for although the southern canals are not much called into play, owing to the abundant rains which have been vouchsafed to that part of the country (Orissa), yet the northern canals in south Behar will be most urgently required to save both the autumn and spring crops from ruin.

The next Bill is for the purpose of making better provision for the partition of estates paying revenue to Government in the Lower Provinces. That Bill also has been carefully considered by the Select Committee; at least it was put down as being under the consideration of the Committee, and I know, and the Council knows, that a great deal of valuable opinions—a mass of opinions—has been collated upon the subject; and I think that if the hon'ble member in charge of the Bill shall have sufficient leisure during the present sessions of the Council, he will be able to bring the measure forward in such a shape as to have it passed before the close of the session.

The next Bill is that for amending and consolidating the law relating to Municipalities in the mofussil or interior of the country. That also has received, as we all very well know, the most excellent, patient, and able consideration on the part of the hon'ble member in charge of it (Mr. Dampier). A variety of important references has been made by him to Government upon the various points involved. These references are under our immediate consideration, and I hope very soon to be able to give replies thereto, and thus there is a chance of these matters being brought by the Select Committee in a complete shape before the Council. It will be in the recollection of the members of the Council that this is one of those Bills which is not only an important Bill, but a lengthy Bill, and contains some hundreds of sections.

The next Bill is one to provide for inquiry into disputes regarding the rent payable by ryots in certain estates, and to prevent agrarian disturbances. That also, as the Council will recollect, was referred to a Select Committee, but during their deliberations certain legal difficulties were encountered, and they appeared to the Committee to be of so grave a nature that I have submitted a reference on the subject to the Government of India, to which a reply has not yet been recieved. I hope that a reply in some way or another will be soon received, and that if any any measure is to be submitted to be passed by the Council on the subject, it might not occupy any great length of time.

The next Bill is one to provide for the compulsory registration of possessory titles in landed estates. That Bill has been drafted by one of our hon'ble colleagues, and it is believed that various modifications and alterations will have to be made, and I am not able to say now as to when the measure will be fit for acceptance by the Council.

So much for what may be called the Bills actually pending before the Council. Besides these, there are several projects of law, which have been mentioned by me at different times in the Council, and upon which Bills yet remain to be drafted.

The first of these is to provide a law for the appointment of managers in joint undivided estates. I believe that some progress has been made in the drafting of that Bill, as its importance is very considerable, and I hope that perhaps this measure will be completed during the present session.

The next project is a proposal for certain improvements in the sale law, that is, a law for the sale of estates paying revenue to Government on account of default in the payment of revenue. This proposal has been forwarded for the consideration of the British Indian Association, which may be taken as representing to a very great degree the important interests concerned, and a reply from the Association is awaited.

Then comes a proposition for the amendment of the General Police Act V of 1861. Upon that subject I may explain that a very careful Bill has been drafted, with the concurrence of the principal Police authorities, and has been submitted for the general approval of the Government of India. It seemed necessary to do this, inasmuch as whatever is done, supposing anything is done, in Bengal, may be taken to affect in the same way neighbouring local Governments. I have not yet received a reply to the reference which has been made to the Government of India.

The next proposal is one for the establishment of reformatory schools. It will be in the recollection of the Council that in April last I mentioned this as one of the measures that may possibly require to be taken into consideration. This question was also referred to the Government of India, and we have received a reply that, as the matter appears to be one of general interest, and one affecting all local Governments in India, it should better be taken up by the Council of the Governor-General, and a measure for this purpose has been actually introduced into the Council of the Governor-General. So this project may now be struck off from the list of the business pending before the Bengal Council.

The next is a proposal for the prohibition of the levy of illegal cesses in navigable channels, high roads, and market-places. Upon this subject a Bill was drafted by our hon'ble colleague, Mr. Schalch, and has since been referred by the Government of Bengal to the British Indian Association, and upon this subject also the reply of the Association is awaited. I have no doubt it will soon be received.

The next measure is the consolidation of the Abkaree Acts. That is a matter requiring a great deal of care, and it has been taken up by our learned Secretary, and I understand that it has been partially prepared.

The last project is one of merely local importance, hardly affecting any considerable portion of these provinces, viz. some alteration in the rent law for the Chota Nagpore Province. The main object of that is to exclude that province from the operation of certain sections of the general rent law of Bengal, which are considered by well-known authorities, and especially by the late Commissioner, Colonel Dalton, as not applicable to the circumstances of that province.

Thus much for the pending business. I have no particular additions to make to-day to the programme which was made a year ago, and which, as hon'ble members will see, has been steadily kept in view. But it will be clear that there are four important measures which have really to be taken up ;— I may say five. First, there is the matter of such immediate importance in respect of the city of Calcutta, viz. the Calcutta Municipality Bill. But besides that, there is the Municipal Bill for the mofussil or the interior of the country generally, upon which the health and comfort of the inhabitants of the towns and large villages of these great provinces so much depend in future. But besides these, there are three great measures intimately affecting what I must regard as the greatest of all the great interests in these provinces, viz. that relating to the tenures of land. One of these Bills relates to the partition of estates, the second relates to the compulsory registration of possessory titles to lands, and the third relates to the appointment of managers for joint undivided estates. These three very important measures have for now nearly a year been before the Council ; much labour has been bestowed upon them, and at one time or another much careful consideration has been devoted to them. I must confess to some disappointment in that these measures should not yet have been ready for submission in a complete shape to the Council. But it must be remembered that they are in themselves difficult, and require much deliberation. Still, I must again urge them very much upon the attention of all hon'ble members whose experience lies in that direction; and I will express the most earnest hope of the Government of Bengal that the Council may succeed in passing these measures into law during the present session: and I hope that if we shall succeed in obtaining the undivided care, attention, and time of the hon'ble member (Mr. Dampier), we may hope to succeed in bringing these measures into completeness within a little time. If, during the course of the session, further projects of law shall appear to be called for by the circumstances of the country, I will then lose no time in announcing them to the Council. But my immediate object in making these remarks is to entreat the attention of hon'ble members to those important measures which have been for a long time, and still are pending before the Bengal legislature.

I will now call upon the Hon'ble Mr. Dampier to speak to the motion which stands against his name."

REGISTRATION OF MAHOMEDAN MARRIAGES AND DIVORCES.

THE HON'BLE MR. DAMPIER said, the Council would remember that the Bill for the voluntary registration of Mahomedan marriages and divorces was considered and finally settled in Council on the 25th March last, but the final passing of the Bill had been delayed until now at His Honor's request. MR. DAMPIER had since looked over the Bill for the last time, as usual, and he found that there were three verbal additions that he wished to make before the Bill was passed, namely, to insert headings in the Schedule to the different forms of registers required to be kept. The object of the amendment was merely to bring the schedule more into conformity with the substantive provisions of the Bill. The amendments were to prefix the following headings to the forms of registers specified in the schedule, namely—

"Form A, Book I.—Register of marriages as prescribed by section 6 of the Act for the voluntary registration of Mahomedan marriages and divorces).

"Form B, Book II.—Register of Divorces other than those of the kind known as khula (prescribed by section 6 of the Act for the voluntary registration of Mahomedan marriages and divorces).

"Form C, Book III.—Register of divorces of the kind known as khula (prescribed by section 6 of the Act for the voluntary registration of Mahomedan marriages and divorces)."

The amendments were agreed to.

The Hon'ble Mr. Dampier then moved that the Bill be passed.

His Honor the President said—"Before putting the motion to the Council, I desire to explain that this Bill having been carefully settled in Council during last spring, I asked the Council to be good enough to allow a short delay before it was finally passed, in order that, as the matter is one very much affecting the domestic concerns of a large portion of the people of these provinces, I might have time to see whether any substantial objections would be started in any quarter against the measure, and also that I might have time to visit some of the principal centres of Mahomedan intelligence and education in these provinces in the interior of the country, and to see whether the measure is likely to meet with the general approval of those classes whom it concerns. As the Council knows, no material or substantial objection of any kind from the classes concerned has been received since the publication in April last of the Bill as it now stands. I have had the benefit of visiting both Patna and Dacca, the western and eastern Mahomedan capitals in Bengal, and of learning the feelings of the Mahomedan gentry there. At Patna I found that the majority of educated Mahomedans are in favor of the Bill, but there were some objections made by certain gentlemen there; but these objections I found are based upon what I must call misapprehension of the Bill, to the effect that the Bill is supposed to prescribe things which it does not prescribe, and to interfere with matters with which it really avoids interference.

Then at Dacca I found but one opinion as to the expediency and necessity of passing this Bill into law, and carrying it into effect as soon as possible. So I can only say that if the Council now should be pleased to pass the Bill, I for one am prepared to give my most entire concurrence and approval to it. The Council will recollect the grave social disadvantages which the Bill is intended to meet. First, the difficulty of registering the celebration of marriages among the poorer classes of Mahomedans, and secondly the difficulty of proving them; then the looseness of the marriage tie. Constant disputes break out in that respect, and the social demoralization therefrom arising lead to disputes and feuds, which are attested not only by general repute, but also by the records of the courts, and especially by the criminal courts. All these evils are well known to the Council, and I need not dwell upon them; and I think it will be the opinion of all hon'ble members who have experience of the working of these courts that registration of this kind will provide, to a considerable degree, a remedy to remove these evils, and become more and more effectual year by year. The registration, it will be remembered, is purely voluntary. Those Mahomedans who live in places where there is a certain amount of religious organization will be able to celebrate their marriages in the most orthodox manner, and they will not require registration; whereas their poorer brethren in the remoter localities, who constitute the vast majority of the Mahomedan population, and who do not enjoy those advantages, will now have the means of registration if they choose to avail themselves of it: and it seems to me very hard upon the poorer and humbler classes of Mahomedans if any rich or fortunate individual among the community, who does not want registration, shall be allowed to object to those who wish to avail themselves of the advantages to be conferred by this Bill doing so if they choose. The question is, do the Mahomedans, or do they not wish to have this registration? If they do, then why, in the name of everything that is sensible and humane and considerate, should the Council not give them the benefit of it? The utility of the measure will be perfectly tested by the number of registrations which will be effected. If a good number of registrations are effected, then those who object to the Bill will not be able to say that it ought not to have been passed; and if there are few registrations, it is perfectly clear that at all events no harm will be done. Under these circumstances, believing that the Bill, if passed, will be of great social benefit to several millions of people living under this Government, I have great pleasure in putting before the Council the motion which has been made, viz. that the Bill be passed."

The motion was agreed to and the Bill passed.

CALCUTTA MUNICIPALITY.

THE HON'BLE MR. HOGG said, when he asked permission to introduce the Bill to consolidate the Municipal Acts relating to the affairs of Calcutta, he explained to the Council that the measure was brought forward owing to the urgent necessity for consolidating the municipal laws affecting the town of Calcutta. The original Municipal Act had been passed in 1863, and since that time there had been fourteen or fifteen amending Acts. Owing to the multiplicity of the Municipal Acts the law was now on some points not quite clear, and difficulty was experienced by the public in understanding the municipal law under which they were living. Permission to bring in the Bill was given on the 3rd of April, and, when bringing it forward, he briefly explained the amendments in the law as it now stood which he should ask the Council to adopt in this consolidation Bill. The Bill was referred for consideration and report of a Select Committee, who submitted their report on the 19th June. Since then the Bill and the report of the Select Committee, together with the partial dissent of two members of the Committee, had been published with the view of eliciting an expression of public opinion as to the proposals contained in the Bill. Although four months had elapsed since the publication of the amended Bill, the Council had only received one report from any of the public bodies on the provisions of the Bill. The report to which he referred had come from the Justices, which body might be assumed to be the one most interested in the Bill now before the Council. The Justices at a largely attended meeting unanimously recorded their approval of the general principle of the Bill, subject only to their desire to support the dissent of the Hon'ble Mr. Brookes and the Hon'ble Baboo Kristodass Pal. They said that there were many points of detail connected with the wording of the Bill which might be improved; but as their Chairman, Mr. Brookes, and Baboo Kristodass Pal, were members of the legislature, they were content to leave the consideration of those amendments to them.

The report of the Select Committee explained fully the amendments proposed by the Committee, and MR. HOGG would not therefore take up the time of the Council by recapitulating what was recorded in the report, which was in the hands of hon'ble members. There was one point upon which he thought some remarks would not be out of place, and it was to explain why he, as a member of the Committee, together with the other members of the Committee, did not propose any constitutional changes in the Bill. The Council would remember that the Lieutenant-Governor, at the time of the Bill being referred to a Select Committee, recorded a Minute, in which His Honor drew the attention of the Committee to the opinion recorded by the late Lieutenant-Governor as to the necessity of altering the constitution of the Municipality; and His Honor intimated that he was prepared to accept any moderate measure for the municipal government of the town of Calcutta which the Council might approve of. Speaking for himself, the reason why MR. HOGG had arrived at the opinion that it was not advisable to recommend constitutional changes, was that he thought it inexpedient to disturb the present well organized system, which was in complete working order, unless he was satisfied that it was to be superseded by one which would prove to be more efficient and more popular. Against the existing corporation it was alleged that it was not a representative body. That might be readily conceded as a fact. It might further be conceded that the conduct of municipal affairs was not such as the masses of the population would select if the privilege of unrestricted self-government was accorded to them. But the question then arose—Is Government, is this Council, prepared to concede to the inhabitants of Calcutta a system of real self-government? and MR. HOGG thought this question must be answered in the negative. No doubt the Council was prepared to grant to the citizens of Calcutta a reasonable measure of independence; but he thought it open to question whether the people of this country, and of Calcutta, were in a state to have real self-government conceded to them. It must be remembered that the views of the masses of the population of this city were in many municipal matters at variance with the views of the governing authorities, and also of the European citizens and rate-payers of Calcutta. The wish of the mass of the population—he said the mass as distinguished from the intelligent portion of the native community, who in a measure agreed with the Europeans—

was that they should be left alone, and be permitted to live after the manner of their forefathers. Their idea of good government was a minimum of taxation accompanied by complete immunity from all sanitary control. They objected to be called on to adopt those measures of sanitation which were accepted and acted upon by all nations who had arrived at an advanced stage of civilization. That, he thought, was briefly the view of the mass of the native population.

As regards the views of those responsible for the government of the city, they considered it to be their duty to insist on all the primary rules of sanitation being observed and enforced, and also to press forward works which they knew from experience would be a benefit to the city, and, moreover, be hereafter appreciated, if not by the present generation, certainly by their successors.

That works of high sanitary importance had been pushed on rapidly during the last twelve years under the present administration was an admitted fact, and one which those who were foremost in denouncing the present Municipality would not venture to deny. It was, however, no use ignoring the fact that these works of improvement had been carried out by the Justices with the cordial support of the local Government, not only without the concurrence of the mass of the population, but in direct opposition to their strongly expressed wishes; and not only the expressed wishes of the native population, but also of a section of the European community as represented by at least one English paper, which had strenuously opposed both the drainage and water-supply schemes. If, then, the Calcutta of to-day was a far superior place of abode to what it was twelve years ago, and if many sanitary reforms had been successfully carried out during the last few years, it was all to be attributed to the wisdom of Government in not having accorded to the citizens of Calcutta a too large measure of self-government. These being his views he certainly should not be prepared to support any measure which would, by placing too much power in the hands of the people, stop the progress of sanitary reforms. He held that what was required for Calcutta and other towns in India was a scheme which, while affording every facility for the views of all classes of the community to be fairly represented in the governing board, should reserve to Government the potential voice in the decision of matters of great importance, and should also provide a strong executive head for the administration of municipal affairs.

The present system, Mr. Hogg thought, whatever its defects might be, did in a great measure meet the above conditions; for while providing a strong executive head appointed by Government, it associated with him as many intelligent gentlemen from all classes of the community whom the local Government might be pleased to appoint as Justices.

Then came the question whether selection was better than election. In Mr. Hogg's judgment the Government was in a better position to select native gentlemen who would really represent in an intelligent way the views of the different native classes of the community in Calcutta than the public would be if the principle of election was adopted. The objections to the present system, it appeared to him, might be briefly stated as follows :—

1st.—That owing to the number of Justices of the Peace, the Municipal Corporation had too many members, and that therefore individual responsibility was not felt.

2nd.—That the Justices being created for life, they had not that sense of responsibility which might be secured if they held office for a fixed term of years, say for one, two, or three years.

3rd.—That the Municipal Meetings led to much waste of time, as some Justices availed themselves of the opportunity to indulge in long speeches far wide of the points at issue, and thereby kept away European gentlemen of position whose presence would be of great value to the Municipality.

The last object was far the most serious one, as there could be no doubt that the Municipality did much lack the presence and support of independent European gentlemen.

The remedy which should be applied was not easy to suggest, as Mr. Hogg believed that European and Native opinion was at direct issue on the question of the best form of municipal government.

The majority of Europeans advocated a Municipal Board, constituted of members returned by a system of representative election; whereas the Natives, as a body, were strongly opposed to any system which would not encourage the most complete publicity in all matters which came before the Municipal Board; and they argued, and with justice, that the discussions by a small Municipal Board would not be as public as formal debates by a larger body.

To reconcile these conflicting views was almost impossible: such being the case, it had to be decided whether the views of the European or the Native community should be adopted. On this point MR. HOGG was of opinion that the wishes of the Native community should take precedence of those of the European citizens of Calcutta; for the Natives, besides being far the most numerous, had an abiding interest in the city to which no European could attain.

MR. HOGG would by all means force on the Natives of India sanitary improvements, but whilst doing so, he would afford them, in the way they liked best, every possible facility for expressing their opinions, and for ventilating their views in the most public manner possible. He agreed with the Natives that publicity could best be obtained by public debates and subsequent press criticisms; consequently he would continue the existing system of debates at the municipal meetings, even though it led, as it undoubtedly did, to great waste of time, and, what was still, worse deprived the Municipality of the support of gentlemen whose counsels were much to be desired.

He would now ask the Council to proceed with the Bill in its present form, leaving out one or two sections which defined the constitution of the corporation of Calcutta, and as the Bill passed through Council, any member who might have a scheme would be able to bring it forward.

But because the constitution of the Municipality was left an open question, that was no reason why the other sections of the Bill, which would be equally applicable to any form of Government, should not be proceeded with and settled. The Council had received a representation from the Port Commissioners, urging that the Legislature should not, in the case of assessment on property, allow the decision of the Justices to be final. To meet this reasonable request, the Committee had provided in the amended Bill that any person dissatisfied with the amount at which the Chairman of the Justices might assess his property, should be entitled to appeal either to a Board of Justices or to the Small Cause Court.

This, he thought, entirely met the objections urged by the Port Commissioners. Another important amendment introduced by the Committee into the Bill was the provision that there should be an appeal allowed to a Board of Justices, other than executive officers of the Municipality, against the decision of the Chairman of the Justices determining under what class a trade or profession license was to be granted. There was another very important amendment, which affected the lighting and police rates. At present those rates were payable at the close of each quarter; in future it was proposed that they should be collected in advance. The Committee had also introduced into the amended Bill sections to enable the municipality to exercise more strict supervision over the consumption of water in houses, which was most necessary in order to check the present reckless waste of water.

With these remarks he would move that the Bill be taken into consideration in order to the settlement of its clauses.

The HON'BLE BABOO KRISTODAS PAL said that the hon'ble member in charge of the Bill had explained to the Council the reasons which induced the Select Committee not to recommend any change in the constitution of the Municipal Corporation of Calcutta. He certainly agreed with him that although the Bill had been before the public for such a long time, there was not any very decided expression of opinion as to whether any material changes were wanted in the present constitution of the Municipality. Not until only a month ago was any voice heard on the subject, and he believed the hon'ble member was not far wrong when he said that when the Bill was first laid before the Council, there was such harmony among the several component elements of the Corporation that no change whatever was wanted by any one section of the community. Unfortunately, there had been some friction within the last few months between

the executive and the independent members of the Corporation, which had led to somewhat warm discussion, and which in a manner had brought about the present agitation. But independent of that, he thought the subject was well worth the consideration of the Council. The British Government in this country was a progressive one, and the institutions founded by it were essentially progressive in their nature; and as the people were imbued with Western knowledge and ideas, they longed for the Western mode of government, and for the introduction of Western institutions for the protection of their liberties and the advancement of their welfare. It was therefore not at all unnatural that the people of Calcutta, who were admittedly in the van of intelligence and enlightenment, should ask for that measure of self-government which had been accorded to other countries which owned allegiance to the British Crown,—he meant the British colonies and dependencies.

If hon'ble members would look back to the history of municipal government in this city, they would find that about twenty years ago there was an elective system in force. It did not work fairly for many reasons, and was therefore abandoned. Then came the municipal triumvirate. That system also worked for some years, when the public cried for a change. Next came the present Municipality. It was true that this Municipality was not representative in the sense in which that word was usually understood; still it represented, to a great extent, the intelligence, wealth, and respectability of the local community. He admitted that the Corporation, as at present constituted, had undergone changes since,—he meant its *personnel*,—and that the later nominations had to a certain extent (he did not mean to reflect upon individuals) detracted from the character of the Corporation. The Corporation had, however done a large measure of good. Apart from the many measures of improvement which had been carried out under the present system, and to which reference had been made by the hon'ble mover, it had proved a good school of political training for the people of Calcutta. He might say that since the Corporation had been created, the rate-payers had evinced a lively interest in all its proceedings, and that was simply because the fullest publicity had been given to all that had been done by it. Both when the elective Board used to sit, and when the triumvirate was constituted under the Act of 1856, the proceedings of the Corporation were not published to the same extent as they were now. Then an abstract of the proceedings of the Municipal Commissioners were given to the newspapers, and the public were left to draw their own inferences from that meagre statement. Now the meetings of the Corporation were open to the public. The Press reported the proceedings *verbatim* for the information of the public, and thereby a healthy public criticism was evoked among all classes who paid rates and took an interest in the affairs of the town. If the proceedings of the Justices were so widely discussed by the Press and the public at large, it was due to the present wholesome practice of publicity. The people of Calcutta being thus trained, and having acquired a proper appreciation of their own interests, naturally enough asked for a further extension of municipal privileges. They wanted, in fact, a larger measure of self-government. It was true that opinion was very much divided as to the scheme of local self-government best suited to the varied interests of the town; still he believed that opinion was unanimous upon this point, that there ought to be some sort of selection in the election of those who governed the affairs of the town, and that there ought to be a greater freedom of action in the Corporation. The hon'ble mover of the Bill had stated that he doubted whether Government was prepared to give real self-government to the people of this town. He thought it was rather bold on the part of the hon'ble member to make such an assertion in the face of the declaration from the Hon'ble President that His Honor was prepared to consider any reasonable and judicious measure of self-government. Baboo Kristodas Pal admitted that constituted as Government was in this country, their rulers were not prepared to surrender the municipal government of the metropolis to the natives of the country; but he believed that when the people wanted a measure of self-government, they did not mean that they should have the whole thing in their own hands. What they meant was that they should be associated with their European fellow-subjects in the task of local self-government. He might observe that the people of this country, if they were in any way to be useful to themselves and the nation at

large, could only be so by associating themselves with their European fellow-subjects. They must learn a great deal, and under the direction and guidance of their rulers might prove themselves equal to the task which they might be called upon to perform. Since England had planted its flag in this country, there had been many important changes in its political organization and its internal administration, and the people had been invited to an active share in the administration of the country; and he believed the Government would admit that they had not been found wanting in taking advantage of that honorable and responsible position which it had pleased the Government to confer upon them. He believed that if the people of Calcutta were associated with their advanced European fellow-subjects in the government of the affairs of the city, they would not be found wanting. As matters now went, even if the Corporation was not considered a representative institution, still it was, to a great extent, a free institution, and he believed it would be admitted that his countrymen had done their part of the work well, and to some extent creditably. Looking to the success which had in some measure attended the attempts of the people of this city to work under and with their European rulers and fellow-subjects, he thought the further extension of the experiment of local self-government might be safely made in the administration of its municipal affairs.

He did not at all agree with his hon'ble friend that the views of the masses were opposed to improvement: that they wanted only the minimum of taxation and no improvements in the town whatever. The mass of the tax-payers of the town certainly did object to excessive taxation, simply because it was often succeeded by excessive expenditure. His hon'ble friend had pointed to some of the improvements which had been carried out in the town, and which had proved highly beneficial in spite of, or rather against, the wishes of the native community, and also in spite of the opposition of a portion of the European community. He believed the hon'ble member would admit that opposition to the measures referred to did not proceed so much from any desire to obstruct improvement as to prevent excessive expenditure or extravagance; and say what his hon'ble friend might, it could not be denied that, however successful had been the administration of the Municipality under the present system, it had been most costly, and in some cases the expenditure had been unjustifiably extravagant. He believed that were it not for the healthy control exercised by public opinion and by the working Justices upon the executive action of the Municipality, there would have been much greater extravagance and much more addition to taxation.

The hon'ble member in charge of the Bill had been pleased to remark that he would not, and he hoped the Government would not, consent to delegate the executive duties of the Municipality to the *bonâ fide* representatives of the masses. He did not clearly understand what the hon'ble member meant by the phrase "*bonâ fide* representatives of the masses." He believed that many of the Justices professed themselves to be representatives of the mass of the rate-payers in the town, and if such Justices had not abused their privileges and position, he could not understand why his hon'ble friend should object to the *bonâ fide* representatives of the masses. He thought that any person who took his seat in the Corporation, but did not seek to represent the mass of the rate-payers who bore the bulk of the taxation, did not deserve a place in that body.

Then his hon'ble friend had discussed briefly the comparative merits of selection and election, and was satisfied with the present mode of selection. Baboo Kristodas Pal had already said that the selections made by the Government had not been always happy ones. He believed he would not be far wrong were he to say that there were members of the Corporation who were not even acquainted with the English language, although that was the language in which the proceedings of the Corporation were conducted. Could it be expected that gentlemen who were not acquainted with English would be able to appreciate the merits of the measures proposed for discussion, or realize the character and gravity of the questions brought before them. Under any system, then, he would support the principle of election before selection. He admitted that the present Municipal Corporation was an unwieldy body; and if it was unwieldy, he was constrained to say that it was so owing to the action of the Government. As originally constituted, the Corporation was somewhat unwieldy; but when the Government of Sir William Grey saw that the influx of the Bengal, Behar, and Orissa Justices hampered the action of the

independent Justices, he eliminated that element; but again additions had been frequently made to the body, perhaps at the instance of the executive head of the Municipality—he could not say with what object—and the Corporation had again gradually become very unwieldy and ill-assorted. He thought it was of the highest importance that the number of members of the Corporation should be limited by law. As matters at present stood, any Chairman who should consider that there was not a sufficient following at his command might recommend the appointment of additional members, and the Government might assent to the recommendation, and thus the independent Justices might be swamped, and the Corporation might be made more and more unwieldy and less efficient. He thought that in the interests of the town the number of members of the Corporation should be limited. He also agreed with the hon'ble member in charge of the Bill that the tenure of office of the Justices as members of the Corporation should be limited to a term of years. At present the Justices were regarded in the light of life-peers. It was very desirable that there should be an infusion of new blood in the Corporation from time to time. But if there was to be an infusion of new blood, it ought to be done with the consent and support of those who were vitally interested in the working of the Municipality. He meant that the nomination and election of the new members ought to rest in the hands of the rate-payers, or in a body of their representatives. If the Government had the nomination, and if the Justices were to go out by rotation every three years, as proposed, then perhaps the most useful Justices, who in reality rendered the most substantial assistance to the Chairman, but who might be considered obnoxious by reason of their constitutional opposition, might be made to vacate office to the detriment of the best interests of the town.

Reference had been made to the waste of time at the meetings of the Corporation, which had kept away European gentlemen of position and influence, whose presence would be most desirable. He had closely watched the working of the Municipality for the last twelve years, and he was sorry to say that the European residents of the town as a body at the best took very little interest in the business of the Corporation. He generally found the meetings of the Municipality, when personal questions came to the fore, better attended than when lakhs and lakhs of rupees were voted away, on which occasions many of the European Justices were conspicuous by their absence. And he could well understand the reason. The Europeans came to this country as birds of passage, and, as his hon'ble friend expressed it, they had no abiding interest in the land; and so long as they saw that their own wants and comforts were attended to, Baboo Kristodas Pal was not surprised to find that they could not afford time to busy themselves with matters which did not immediately interest them. The Europeans in this country were quite willing to give their time to the promotion of public business, if it did not lead to much self-sacrifice; but, as had been pointed out, the municipal debates occupied much time, and as their time was valuable, they could not attend those meetings. But what would you have? Would you have a close borough system, with a view to promote the convenience of a few members of the European community? or would you have the widest publicity for the sake of the hundreds of thousands who were interested in the business of the Municipality? He fully subscribed to every word which fell from his hon'ble friend in charge of the Bill on this part of the subject. He had taken a broad and liberal view of the question, and it was gratifying to Baboo Kristodas Pal that his hon'ble friend, as the head of the Corporation, should advocate the widest publicity. If anything was criticised in these debates, it was his own proceedings; and Baboo Kristodas Pal fully appreciated the feeling that had prompted his hon'ble friend to advocate the freest publicity. If the municipal debates unfortunately led distinguished members of the European community to avoid the Corporation, he confessed that that was a matter of deep regret; but in no civilized country was public business of that kind conducted without debates, and the debating of questions meant the employment of a certain quantity of time for their discussion from all points of view.

He thought he had touched upon most of the important points which had been urged by his hon'ble friend in his opening speech, and although Baboo Kristodas Pal was not prepared to submit a scheme of general election for the municipal local government of Calcutta, he had some ideas of his own on the

subject, which he ventured to place before the Council not without the greatest diffidence. He had started with the proposition that there ought to be election and not selection, and, entertaining that view, he proposed that the municipal Corporation of Calcutta should be made self-elective. His plan was this. Let the number of the Justices who were to compose the Corporation be limited or fixed by law. Make it 100, 80, or any number you think reasonable. He might remind the Council that the City of London had a body of 200 Common Councilmen. He would, then first limit the number of Justices to compose the Corporation, would next provide that one-tenth of them should retire annually or every two or three years, and that the remaining members of the Corporation should elect from amongst the rate-payers successors to those who would go out by rotation,—that was to say, the remaining members should form a sort of Board of Electors. The first election might be made by the present Justices from amongst their own body, or the first members might be nominated by the Government. Thus, if the Council should agree to limit the number to 100, these might be elected from amongst the 153 Justices of which the Corporation now consisted, or the Government might select the first 100, and one-tenth of this body, that is, 10, should go out annually, and the remaining 90 should elect successors to those 10 from amongst the rate-payers, and any rate-payer possessing the necessary intellectual qualifications should be considered eligible to election. He would also fix by law the number of representatives of each section of the community, so that there might be no misunderstanding or confusion hereafter. That number should of course be regulated by a consideration of the number of the population of the various sections of the community, of their stake in the city, and of the amount of their contributions to the municipal fund. These were matters of detail. If the general scheme was approved of by the Council, it might be considered in Committee. If such a system of a self-elective Corporation should prove successful, it might be considered hereafter whether the basis of election might not be extended. He proposed the scheme as a tentative measure only, but he was not prepared to propose any amendments at present. If the views which he had ventured to express should meet with any support in Council, he would submit the necessary amendments for the consideration of the Council.

The motion was then agreed to.

On the motion of the Hon'ble Mr. Hogg the clauses of the Bill were considered for settlement in the form recommended by the Select Committee.

The consideration of Sections 1 to 4 was postponed.

Section 5 was agreed to.

Section 6 provided that the municipal fund should be applied by the Justices as trustees for the purposes of the Act.

The Hon'ble Mr. Hogg moved to add to the section the words "and for such other local purposes as the Justices at a special general, or quarterly meeting, with the sanction of the local Government, may direct." The reason he proposed the addition was that in his opinion the Justices were now confined too much in regard to expenditure: they could only expend money for purposes of conservancy and the improvement of the town. It frequently occurred that proper and legitimate expenditure which ought to be borne by the Municipality was unable to be done owing to the wording of this section, which was taken from the law as it now stood. It was of course desirable that the Justices should be prevented from expending money upon objects which did not fall within the legitimate concerns of the town, but such a check he proposed to impose by making all expenditure sanctioned by the Justices at a special, general, or quarterly meeting subject to the sanction of the local Government.

The Hon'ble Baboo Kristodas Pal said he considered it his duty to oppose the amendment. He thought the power of the Justices to expend money could not be too much guarded. He had just now alluded to the extravagance which sometimes characterized the operations of the Justices, and if this additional power were vested in them, he feared it would lead to considerable waste of the hard-earned money of the tax-payers. His hon'ble friend had said that sometimes the Justices themselves regretted their want of power to expend money for what they considered legitimate objects. Baboo Kristodas Pal was not aware that the Justices had found themselves fettered from granting money for a single object which properly came within the legitimate scope of the Municipality. The only

question which he remembered to have been raised was in connection with the reception of His Royal Highness the Prince of Wales, but that was an exceptional case, and by a stretch of the law provision had been made by the Justices for the purpose. But if the desire of his hon'ble friend for the introduction of the words he proposed were acceded to, BABOO KRISTODAS PAL could not conceive the variety of subjects that might be brought within this drag-net. As his hon'ble friend was well aware, the municipal fund was charged with a very heavy debt, the interest and sinking fund for which was nearly equal to the ten per cent. house-tax, or ten lakhs per annum. The Justices had, besides, an expensive establishment, the drainage works were not completed, and required a further expenditure of more than thirty lakhs. The water-supply was insufficient and might have to be doubled up. So that the legitimate wants of the town could not be met from the funds available, and he was of opinion that it would be a prostitution of the power of the Justices if they were permitted to apply their funds at their discretion, of course with the sanction of the Government, which, as experience showed, could be easily obtained, for objects not directly connected with the health and comfort of the people.

The HON'BLE MR. HOGG said he could not agree with the objection which had been urged. He would call to the recollection of the Council what occurred in 1866, when paupers were pouring into the town and the Justices were unable to make any grant in order to assist in supporting the famished stricken people. Surely, even looking at the matter as a question of sanitary protection of the inhabitants of Calcutta, that was a fair subject of expenditure. Again, there was another project just started, namely, for the establishment of a zoological garden. That, in his opinion, was also a fit subject of municipal expenditure. The amendment did not propose to impose any expenditure upon the Justices arbitrarily: it left the initiative to them, and then placed a check upon their discretion by requiring the sanction of the local Government. Surely the Legislature could trust the Justices, when controlled by the sanction of the local Government, to make expenditure for local purposes. For these reasons he trusted the Council would adopt the amendment, and pass the section as proposed to be altered by him.

The HON'BLE MR. SCHALCH said he certainly thought the purposes to which the municipal fund might be applied should be distinctly stated in the Act. They had seen that his hon'ble friend considered the proposed zoological gardens a fit subject for municipal expenditure. The garden might be an improvement to the neighbourhood of the town, but MR. SCHALCH did not think that the establishment of a zoological garden was a purpose for which we could compel the rate-payers to pay. He thought the words in the law "for the improvement of the town" should serve for all necessary purposes. He would ask the Council not to insert any general clause authorizing expenditure, but to confine the power of expenditure to such special purposes as were strictly necessary to the wants of the town.

The HON'BLE BABOO JUGGADANUND MOOKERJEE said, it appeared to him that the amendment was not only reasonable, but necessary. The reason why he thought it necessary was that it gave power to the Justices, who had the general control over the municipal fund, to do as they pleased, and it was they only, with the sanction of the Government, who could apply the municipal fund to any particular purpose. The control which the Justices at present possessed over the municipal fund they would retain, and the additional power of expenditure which was proposed to be given to them would be subject to the check of the local Government. Under these circumstances he would support the amendment.

After some further conversation, the Council divided:—

Ayes.	*Noes.*
Hon'ble Baboo Juggadanund Mookerjee.	Hon'ble Baboo Kristodas Pal.
„ Mr. Reynolds.	„ Baboo Doorga Churn Law.
„ Mr. Hogg	„ Mr. Brookes.
„ The President.	„ Mr. Dampier.
	„ The Advocate-General.
	„ Mr. Schalch.

So the motion was negatived, and the section agreed to.

Section 7 related to the appointment of the Chairman, and provided that he should be "removable" by the local Government if his removal were recommended by a resolution in favor of which not less than two-thirds of the Justices present at a special general meeting should have voted.

The Hon'ble Baboo Kristodas Pal moved the substitution of the word "removed" for "removable." If a majority of two-thirds of the Justices recommended the removal of the Chairman, he thought that his removal should be made absolute, and not left to the discretion of the Government. When the Chairman would forfeit the confidence of two-thirds of the Justices, surely it would not be right to force him upon them.

His Honor the President explained that the adoption of the amendment would make a great difference in the tenure under which the office was now held, as it would make the Chairman removable by the Justices, whereas at present he could only be removed by the Government.

The Hon'ble Baboo Kristodas Pal observed that he proposed the amendment in order to give effect to the vote of two-thirds of the Justices, for when there would be such a decisive majority the Government ought to act in conformity with it.

The Hon'ble Mr. Hogg thought that as the Chairman was appointed by the Government, he ought to be removed by the Government, and the law should not make him removable even by the unanimous vote of the Justices.

The Hon'ble Mr. Schalch considered that the Chairman should not be removable by the Justices: it would be inconsistent with the due discharge of the duties of his office if he were liable to removal by a bare majority.

The motion was negatived, and the section passed as it stood.

Section 8 provided for the appointment of a Vice-Chairman.

The Hon'ble Mr. Hogg moved the insertion of the words "for such period as they may think fit" after "appoint" in line 4. He said the amendment would enable the Justices to fix the period during which the nominee should hold the office of Vice-Chairman. It might occur that a gentleman advanced in years would be nominated, and it would be advisable not to appoint him for life, and to throw on the Justices the disagreeable duty of compelling him to retire on account of old age. He thought it would be well for the Justices in such cases to recommend to the Government to appoint such an officer for a fixed term of years, and it would be optional with the Justices to renominate him.

The motion was carried, and the section as amended was agreed to.

In Section 9 an amendment was moved by the Hon'ble Mr. Hogg and carried with the object of giving the Government a general supervision over the appointment of the chief officers of the Municipality.

Section 10 provided that the Chairman might hold certain other specified offices in addition to the office of Chairman.

The Hon'ble Mr. Hogg moved the addition of the following words to clause (*b*)—"and may perform such other duties as the local Government may from time to time assign to the Commissioner of Police." He need hardly point out that, as Commissioner of Police, the Chairman was frequently called upon to perform other duties besides those specified in the section, such as Visitor of the Presidency Jail and President of the Commission for the Inspection of Boilers. The question had arisen how far it was legal for the Chairman to perform such duties, and he proposed this amendment to remove doubts.

After some conservation as to the advisability of postponing the consideration of the section with reference to the constitution of the Municipality, and the separation of the offices of Commissioner of Police and Chairman of the Justices urged by the Hon'ble Kristodas Pal, the motion was agreed to.

The Hon'ble Mr. Hogg also moved the adoption in clause (*d*) of the same section (which provided that the Vice-Chairman might be appointed to hold any other office in addition to his own), of an amendment with the object of making the sanction of the local Government necessary before the health officer could be appointed to any other post by the Justices.

The motion was carried, and the section as amended was agreed to.

Sections 11 and 12 were agreed to.

Section 13 related to the appointment, remuneration, and removal of subordinate officers.

The Hon'ble Baboo Kristodas Pal moved the insertion, after the word "meeting" in paragraph 3 of line 5, of the following words, "and the dismissal of officers of the Justices in receipt of monthly salaries below Rs. 200 shall be reported to the Justices in meeting." Under the present law it was left to the Chairman to appoint or dismiss officers with salaries under Rs. 200, but their appointment and dismissal were not to be reported to the Justices at meeting. He thought it advisable that the Chairman should be required to

report the dismissal of such officers. There was an appeal to Government from the acts of departmental heads dismissing Government servants with salaries much less than Rs. 200, but the fate of subordinate municipal officers was left absolutely to the pleasure of the Chairman. He did not believe that the acts of the Chairman in this respect would be ordinarily or unreasonably interfered with; but if there was any glaring case of injustice, it was much better that the Chairman's power should be curtailed than that injustice should be done.

The HON'BLE MR. HOGG thought it was not desirable to weaken the hands of the executive. The subordinate officers of the Municipality must look to their chief alone, and if he had to report the removal of such officers to the Justices, it might give rise to an undesirable and disgreeable discussions between the Justices and their Chairman.

The HON'BLE MR. SCHALCH thought that the Chairman should have full power to remove any subordinate officer with a salary under Rs. 200. An appeal to Government which consisted of one or two individuals was quite a different thing.

The motion was put and negatived.

Section 14, empowering the Justices to grant leave of absence to their officers, was agreed to with a verbal amendment.

Sections 15 to 30 were agreed to.

Section 31 related to the mode of making contracts.

The HON'BLE BABOO KRISTODAS PAL moved the insertion of the words at the end of paragraph 2—" and no such contract shall be made without inviting tenders thereon, and without the approval of a Committee of the Justices."

The HON'BLE MR. HOGG considered that it would be detrimental to the despatch of business if any petty contract above Rs. 500 in value were to be subject to the inviting of tenders and approval of a Committee of Justices.

The HON'BLE BABOO KRISTODAS PAL said that after the discussions about contracts which had been going on, he thought the Hon'ble Mover would be the first to accept the amendment which was now proposed. The law required two other Justices besides the Chairman to sign every contract above Rs. 500, but as the business was now transacted, they simply did so *pro formâ*. By way of illustration of the manner in which contracts were given away by the Justices he mentioned that the contract for the construction of four new filter tanks at Pulta at a cost of a lakh and a half of rupees had been, he was told, settled by private arrangement without inviting any tenders from the public.

The HON'BLE MR. DAMPIER observed that if the amendment was passed as it stood, no doubt there would be room for the objection that in some instances it would not be possible to postpone matters by inviting tenders. He thought that these petty contracts would be practically engineering details; it seemed that there would be such contracts in the nature of things which need not be submitted to a competition and the decision of a Committee of Justices.

The HON'BLE MR. HOGG said that it would depend upon what was held to be a contract; if these petty engagements with masons to carry out small sections of the drainage works did not come within the meaning of the term "contract," he would have no objection.

The HON'BLE THE ADVOCATE-GENERAL suggested that the amendment should be agreed to subject to the raising of the minimum amount of the contracts referred to from Rs. 500 to Rs. 1,000.

The suggestion was adopted, the amendment carried, and the section as amended was agreed to.

Sections 32 and 33 were agreed to.

Section 34, which related to the budget of expenditure, was passed with the addition on the motion of the HON'BLE MR. HOGG of the following proviso:—"Provided that nothing in the section shall preclude the Justices in meeting from sanctioning expenditure not provided in the budget."

Section 35 was agreed to.

Section 36 was carried with the omission on the motion of the HON'BLE MR. HOGG of the following words:—"The Justices in meeting, other than an ordinary meeting, subject to the sanction of."

Sections 37 to 54 were agreed to.

Section 55 was passed with a verbal amendment.

Sections 56 to 64 were agreed to.

The Council was adjourned to Thursday, the 18th instant.

Rainfall, Weather, and State and Prospects of the Crops.

Statement showing Rainfall, Weather, and State and Prospects of the Crops in the different Districts of Bengal, as reported to Government during the week ending the 20th November 1875.

No.	District and date of return.	Rainfall at Sudder Station in inches.	Character of the weather, state and prospects of the crops, and state of health at date.
BENGAL.			
	Western Districts.		
Burdwan Divn. 1	Burdwan, Nov. 22,* '75	Nil.	No rain. Good reports of the crops received from all parts of the district. Sowings of cold weather crops are progressing.
Burdwan Divn. 2	Bankoora, „ 20, „	Nil.	Weather dry and cool. The *unan*, or the early winter rice crop, is being reaped, and the *aman* or late rice is ripening, with every prospect of a very good outturn in all parts of the district, except in the north-west, where it has suffered a little for want of rain. Winter sowings still going on. General health of the district is good, except a few cases of cholera at head-quarters, and some cases of fever in the south-east of the district.
Burdwan Divn. 3	Beerbhoom, „ 20, „	Nil.	Weather seasonable. Harvest of rice in progress. Cold weather cultivation commenced; prospects good.
Burdwan Divn. 4	Midnapore, „ 20. „	Nil.	Weather clear and cold. State and prospects of the crops are very good, as before.
Burdwan Divn. 5	Hooghly, „ 20, „	Nil.	Weather dry, cool, and steady. No change since last week; harvest of early *aman* rice is progressing. Cultivation for cold weather crops going on satisfactorily.
Burdwan Divn.	Howrah, „ 20, „	Nil.	Weather fine, but hardly cold enough to be seasonable. Prospects of the crops are very good indeed.
	Central Districts.		
Presidency Divn. 6	24-Pergunnahs, Nov. 2,† '75	Nil.	Seasonable weather. Cold weather sowings completed. Reaping of the *aman* rice crop has commenced in some places. Crops excellent. A few cases of cholera reported from Dum-Dum, Baraset, Diamond Harbour, Satkhira, and Bassirhat. Fever is prevailing at Barripore and Baraset.
Presidency Divn. 7	Nuddea, „ 20, „	Nil.	Weather warmer than usual, but the evenings begin to be cool. The *aman* rice harvest has begun in places, and generally promises to be good, but rain is wanted in Meherpore and Bongong sub-divisions. The cold weather crops are everywhere in the ground. Cholera is reported all over the district.
Presidency Divn. 8	Jessore, „ 20. „	Nil.	Weather clear and seasonably cold. No rain. Prospects of the crops continue good. The harvesting of the earlier crops of winter rice is commencing.
Presidency Divn. 9	Moorshedabad, „ 20, „	Nil.*	Weather cool. State and prospects of the crops are the same as in last week. The complaints about want of rain have diminished, although there has been no rain during the past week. Fever still continuing in Soojagunj.
Rajshahye Divn. 10	Dinagepore, „ 19, „	Nil.	Weather cool and pleasant. There has been no rain throughout the district. The prospect of the crops are not very favorable, and not more than an eight anna outturn expected. A few cases of cholera reported from the interior.
Rajshahye Divn. 11	Maldah, „ 20, „	Nil.	No rain has fallen. The weather towards the end of the week has occasionally been cloudy; nights cold. No change in the prospects of the crops since last report. The reaping of the *aman* has commenced. Fifty-three persons have been attacked by cholera during the week, and fifty-five deaths have occurred from that disease. In the thana of Gazole seventy-six persons have been attacked by small-pox and ten have died.
Rajshahye Divn. 12	Rajshahye, „ 20, „	Nil.	No rain during the week. The rice and cold weather crops of the northern Burhind are being injured by continued absence of rain. The rice crops in *beels* and on low lands are reported to be thriving well, and to be likely to give a good outturn. The cold weather crops throughout the district would be much benefited by rain; a ten or twelve anna crop is expected in parts other than the North Burhind. In the Nattore sub-division the prospect of the standing late rice was deemed good, but during the present week it is said by many ryots that injury is being done by insects to crops on dry lands in parts of the sub-division. Sugar manufacturing has commenced. Cold weather crops are good. Harvesting of early rice is going on extensively. Thirteen cases of cholera reported during the week, of which four were fatal. Cholera is bad in Singra thana.
Rajshahye Divn. 13	Rungpore, „ 19, „	Nil.	Weather fair and somewhat warm. No change in rice prospects. Harvest has commenced in the Kurigram sub-division. Expected outturn eight annas; Cold weather crops, mustard principally, promise well.
Rajshahye Divn. 14	Bogra, „ 20, „	Nil.	Fine and seasonable weather. No change in the state and prospects of the crops for better or worse.
Rajshahye Divn. 15	Pubna, „ 20, „	Nil.	Weather seasonable. The harvest of the early *aman* crop is progressing. The outturn is good. The later rice and the winter crops are still doing well, but would be the better for a little rain. Cholera continues at Chohali, in Serajgunge.

* Telegram of the 22nd November, received on the same day, shows rainfall during the seven days immediately preceding.

† Report of the 22nd November, received on the same day, shows rainfall during the seven days immediately preceding.

	No	District and date of return.	Rainfall at Sudder Station in inches.	Character of the weather, state and prospects of the crops, and state of health at date.
BENGAL.—(*Contd.*)				
		Central Districts.—(Continued.)		
Cooch Behar Divs.	16	Darjeeling, Nov. 19, '75	Nil.	Bright cold weather, frost in the early morning. In the hills the Indian-corn has been reaped. The winter rice and *murwa* millet is being reaped, all with very fair results. The winter rice crop in the Terai will fall far short of full return, but no serious results are to be feared.
	17	Julpigoree, „ 20, „	Nil.	The weather has become colder the last few days, and is more seasonable. There is no change to observe in the crops since last week's report. Cholera continues.
		Cooch Behar, „ 18, „	Nil.	Weather fair. No rain. There has been no improvement in the prospects of the crops. It is feared that in some parts of the raj the outturn of the *amun dhan* will fall much below 8 annas. Full enquiries are being made.
		Eastern Districts.		
Dacca Divs.	18	Dacca, Nov. 22,* '75	Nil.	Seasonable weather. State and prospects of the crops are good. Sporadic cholera is, as usual at this season, reported from most parts of the district. The *barooni mela* or fair, is now being held. Only one case of cholera has occurred there to date.
	19	Fureedpore, „ 20, „	Nil.	The weather during the week has been cooler; the cold season may now be said to have fairly set in. From the short rainfall in October the paddy crops are suffering, and the outturn of the crops will not hence be so good as it otherwise would have been. Cholera still prevails in some parts of the district. Towards the south it is reported as assuming a rather malignant type.
	20	Backergunge, „ 18, „	Nil.	The condition of the crops generally is good, save in the thana of Dowlutkhan and Baramodi, where some damage is reported from the want of rain. There is also a good deal of sickness, particularly fever. Sporadic cases of cholera are reported from the following thanas, viz. Dowlutkhan, Perozepore, Backergunge, Nalchittee, and Burrisaul.
	21	Mymensingh, „ 19, „	Nil.	Weather fine and dry. State and prospects of the crops are favorable. Cholera still prevails in the Atteah sub-division.
	22	Tipperah, „ 19, „	Nil.	Weather clear and cold. The early winter rice crop is being harvested; the winter rice crop generally will be rather below the average, owing to want of sufficient rainfall in October. The rice in the high lands has almost altogether been lost. Cholera prevails to some extent, especially in the north of the district.
Chittagong Divs.	23	Chittagong, „ 18, „	Nil.	Mornings cool. There is no improvement in the state of the crops in the north. Insects, and great want of rain, are also now reported from the south of the district. Cholera prevalent in the Futteekcherry thana.
	24	Noakholly, „ 18, „	Nil.	Weather fair and cool, but hot at noon. The *amun* or late rice crop, is progressing favorably. For want of rain about four annas and six annas of the crops have been lost in the islands of Sundip and Hatya respectively. Cholera is raging both in the town and interior of the district.
	25	Chittagong Hill Tracts	.....	Return not received.
		Hill Tipperah, „ 17, „	Nil.	No rain during the week, and no immediate prospect of any. The rice crop will be below the average if rain is not soon forthcoming.
BEHAR.				
Patna Divs.	26	Patna, Nov. 22,* '75	Nil.	Weather fine and seasonably cold, with no apparent sign of rain. The Collector cannot learn, however, that the crops are in any worse state than they were at the time of his last report. Health of the district is good, and cholera has disappeared from the vicinity of Dinapore.
	27	Gya, „ 20, „	Nil.	Weather dry. Winds south and north-west. Occasionally cloudy. Thermometer reached 84° 8'. Paddy almost all ripe; some has been cut. Some is good, only a small proportion of utter failures on the high lands. The average expectations are of a ten-anna crop. The *rubbee* is also reported to be now germinating well in most parts, and some growth has been made.
	28	Shahabad, „ 20, „	Nil.	The winter may be said to have set in, although the middays are somewhat hot. Prospects of the crops remain unchanged. Paddy being reaped. Rubbee crops growing; sugarcane good; dearah crops promising.
	29	Durbhunga, „ 19, „	Nil.	Heavy dews; weather growing perceptibly colder. There is no change in the prospects of the rice crop; the late heavy dews have prevented the crops in many places from drying up, but rain is urgently needed. From want of moisture the cold weather crops in many parts of the district have not germinated. Irrigation is being largely resorted to, and the crops are being resown. It is too early to decide on the future prospects of the cold weather crops.

* Telegrams of the 22nd November, received on the same day, show rainfall during the seven days immediately preceding.

	No.	District and date of return.	Rainfall at Sudder Station in inches.	Character of the weather, state and prospects of the crops, and state of health at date.
BEHAR.—(*Contd.*)				
Patna Div.—(*Contd.*)	30	Mozufferpore, Nov. 20, '75	Nil.	Early mornings very foggy; weather getting colder; west wind prevailing. The prospects of rice crop in Mozufferpore and Hazeepore sub-divisions remain unchanged. The *rubbee* crops, where sowings germinated, are growing weak, and in some parts dying for want of moisture. Without early rain these crops will probably come to maturity only on the lands which lay fallow during the rains, and which were sown early. Root crops are fairly good, and are coming into consumption. The Collector has just made a complete tour of Sitamarhee sub-division, and considers that there will be an average five annas rice crop in the sub-division. Many rice tracts, especially those which have been recently irrigated from Luckandayee and Adhwara streams, are far better than he had been led to believe, but other large tracts are very much worse than he had thought possible. In an area of 150 square miles in and around Sitamarhee itself, and where the rainfall generally has been only 22 inches during the year, neither rice crop nor *rubbee* crops will exceed one anna. In south Shewhur thana, half Belsund outpost, and two-fifths of Jalley thana, the rice crops will be two annas only. *Rahur* and *kurthee* pulses grown over small areas promise full crops. Indian-corn is being largely imported from Nepal. On the whole, considering the failures of rice and *rubbee* crops, and the fact that the ryots have had to pay two years' rent and about one-third of the Government grain advances with the produce of the last four harvests, the Collector feels great anxiety regarding this sub-division.
	31	Sarun, „ 20, „	Nil.	Weather clear and seasonable, west wind prevailing. Cotton and *rahur* pulse are doing well; sugarcane is being manufactured. Paddy is fast ripening. In thanas Chupra and Manjhi it is being harvested. *Rubbee* crops are coming on well, but with a steady west wind apprehensions are entertained of the moisture in the fields being soon dried up. General health good.
	32	Chumparun, „ 19, „	Nil.	Weather hot during the day and cool at night. The prospect of the standing crops is no better than what has been reported last week. The sky now and then is overcast, but no rain. If it rains soon both the *aughani* and *rubbee* crops would be largely benefited. The high land rice plants have turned yellow and are being used as fodder for cattle. The average yield is estimated at six annas at the most.
Bhagulpore Div.	33	Monghyr, „ 20, „	Nil.	Fine weather. No change in the prospects of the crop since last week. The rice is ripening. The outturn on the high lands generally will be poor, but that on the low lands, and where irrigation has been resorted to, will be, the Collector estimates, nearly an average crop. Rain now would do more harm than good to the rice. The *rubbee* sowings are now going on, but it is early to calculate the probable outturn of the future crop. The rahur (pulse) and chota jenera are doing well.
	34	Bhagulpore, „ 22,* „	Nil.	The crops in the Naridigar pergunnah are much better than previously reported but in Dugwarah they have totally failed. Severe distress will be very local and easily met. The cold weather crops promise to be especially good. A very large area has been sown, and is under ample well-irrigation. In Mudhepoora the price of *marowa* millet has fallen to 32·8 seers of 84 tolahs per rupee. In Banka a 12 anna crop is being reaped; *koorthe* pulse promises well. Public health good.
	35	Purneah, „ 20, „	Nil.	Weather getting colder every day. No change in the prospects of the crops from last week. The mustard is looking very well, and the sowings of the *rubbee* crop are progressing satisfactorily. Cholera is prevalent in many places, and fever general throughout the district.
	36	Sonthal Perghs. „ 20, „	Nil.	Weather getting steadily cooler. The rice harvest has begun in parts, otherwise there is nothing in the condition or prospects of the crops to record.
ORISSA.				
Orissa Div.	37	Cuttack, Nov. 13, '75	Nil.	Weather clear and cold. No rain, and none wanted. *Laghu* rice crop is being reaped with fair outturn; heavy *sarudh* rice is progressing well. Cold weather crops coming on favorably. Cholera still hanging about.
	38	Pooree, „ 18, „	Nil.	Weather bright and cold. The *laghu* or first late rice, is being reaped and gathered. *Sarad*, or the main late rice, is in flower, and getting on well. Prospect of the crops in Khoordha is favorable, but cholera is reported to have broken out in different parts of the sub-division.
	39	Balasore, „ 19, „	Nil.	The weather continues fine, and the harvest is progressing favorably. Cholera is severe in the south of the district, and 58 deaths have been reported during the first fortnight of November.

* Telegram of the 22nd November, received on the same day, shows rainfall during the seven days immediately preceding.

No.	District and date of return.	Rainfall at Sudder Station in inches.	Character of the weather, state and prospects of the crops, and state of health at date.
CHOTA NAGPORE.			
	South-Western Frontier Agency.		
40	Hazareebagh, Nov. 19, '75	Nil.	Weather seasonable, with west wind. About half the rice crop has been reaped; the outturn it is expected will be a little below the average. The prospects of the cold weather crop, of what has been sown, is favorable.
41	Lohardugga, „ 20, „	Nil.	The rice crop now is being rapidly harvested, the outturn will be very good. The *rubbee* crops are germinating well, but in Palamow only about half the usual area has been sown owing to want of rain. General health good.
42	Singbhoom, „ 19, „	Nil.	Weather seasonable. State and prospects of the crops are favorable. District healthy.
43	Manbhoom, „ 20, „	Nil.	Weather favorable. The paddy is being harvested. The ryots, the Collector says, complain in places that the *cheppo* or blight, has done a good deal of mischief. The harvest however generally will be a good one. Cold weather crops are promising.

Published for general information.

CALCUTTA, STATISTICAL DEPT.,
The 23rd November 1875.

H. J. S. COTTON,
Offg. Jr. Secy. to the Govt. of Bengal.

PRICES-CURRENT of Food-grains and Salt in the undermentioned

Number.	DISTRICTS.	QUANTITIES PER RUPEE BY																		
		WHEAT.			BARLEY.			RICE, BEST SORT.			RICE, COMMON.			BULRUSH MILLET—CUMBOO, BAJRA.		
		Present return.	Next preceding return.	Corresponding return of last year.	Present return.	Next preceding return.	Corresponding return of last year.	Present return.	Next preceding return.	Corresponding return of last year.	Present return.	Next preceding return.	Corresponding return of last year.	Present return.	Next preceding return.	Corresponding return of last year.
	BENGAL.															
	Western Districts.	S. Ch.	S. Ch.	S. Ch.	S. Ch.	S. Ch.	S. Ch.	S. Ch.	S. Ch.	S. Ch.	S. Ch.	S. Ch.	S. Ch.	S. Ch.	S. Ch.	S. Ch.
1	Burdwan	18 0 [A]	18 0	13 4	18 0	18 0	15 0	19 8	19 0	12 12	22 8	22 8	15 12	...	...	...
2	Bankoora	20 0 [B]	19 0	14 0	22 8	22 8	20 0	16 8	16 0	12 8	18 0	17 8	14 8 and 18 0	...	...	...
3	Beerbhoom	20 8 [C]	20 8	12 0	24 0	24 0	13 0	20 0	18 0	10 8	24 0	24 0	12 12	...	...	...
4	Midnapore,*															
5	Hooghly	17 0 [D]	17 0	12 8	26 0 to 32 8	26 0 [E] to 32 0	16 0 to 20 0	9 0	9 0	8 0 to 8 8	17 0	17 0	12 0 to 12 8	...	...	...
6	Howrah	16 0	16 0	13 0	...	...	...	12 8	12 8	11 0	16 0	16 0	14 0	...	...	...
	Central Districts															
	Calcutta	16 8	17 0	13 0	30 0	30 0	16 0	9 8	9 12	8 8	14 8	14 8	12 8	...	...	...
6	24-Pergunnahs	16 0 [E] to 18 12	16 0 to 17 12	10 8 to 11 10	22 8 [E] to 29 8	22 8	16 0 to 17 12	8 0 [F]	8 0	8 4	13 5	13 5	11 0	10 8 [E]	13 5	...
7	Nuddea	18 5	18 5	12 5	...	...	...	14 8	13 14½	10 0	17 5	16 13½	10 14½	...	...	...
8	Jessore	19 0 [G]	18 0	12 4	...	...	...	13 12	13 5	11 0	22 0	20 0	14 0	...	...	...
9	Moorshedabad	20 0 [H]	24 0	14 8	40 0 [E]	36 0	16 0 to 18 0	13 8	14 0	10 8	19 0	21 0	15 0	...	...	...
10	Dinagepore	18 8	18 8	12 8	22 8	22 8	11 0	19 0	19 0	12 0	24 0	24 0	26 0	...	...	...
11	Maldah	23 0	24 0	16 0	50 0	50 0	20 0	20 8	20 0	11 8	21 8	21 0	23 8 to 26 0	30 0	30 0	14 0
12	Rajshahye	20 10 to 24 0	20 10 to 21 0	13 8 to 14 4	37 8	37 8	...	15 0	15 0 to 19 11	9 0 to 12 0	21 12 to 25 9	22 8 to 24 0	16 14 to 20 10	...	...	...
13	Rungpore	22 8 [I]	22 8	12 12	...	...	..	11 4	11 4	7 14	19 15	19 2	25 10½	...	...	...
14	Bogra	18 0	16 8	12 0	...	...	...	18 0	18 0	6 0	24 0	24 0	18 12	...	...	...
15	Pubna	24 0	24 0	13 8	...	...	...	15 0	13 0	8 0	30 0	25 0	20 0	...	...	...
16	Darjeeling	8 0	8 0	6 0	4 0	4 0	7 0	4 0	4 0	4 8	13 0	13 0	8 0	...	...	...
17	Julpigoree	10 0 [J]	12 0	9 5	...	...	...	12 0	13 0	8 0	20 0	20 0	13 3	...	...	...
	Eastern Districts															
18	Dacca	16 0 [K]	16 0	12 0	22 8	32 0	19 0	15 0	14 8	13 0	18 0	20 0	18 0	...	...	...
19	Furreedpore	20 0 [L]	20 0	14 0	25 0	25 0	...	8 0	8 0	7 0	24 0	24 0	18 0	...	...	...
20	Backergunge	...	...	...	...	...	... [M]	15 0	15 0	12 0	18 0	18 0	13 8	...	...	...
21	Mymensingh	13 0 [N]	12 12	11 0	...	...	...	16 4	16 0	9 0	20 0	19 0	14 0	...	...	...

* Return not received.

A In the interior prices range as follow :—Wheat 14-8 to 22 seers, barley 35 to 40 seers, best rice 12-8 to 22-8 seers, common rice 16 to 24-8 seers, and gram 22 to 26 seers per rupee.

B In the interior prices range as follow :—Wheat 18 to 20 seers, barley 24 to 40 seers, best rice 15 to 10 seers, common rice 17 to 21 seers, maize 20 to 32 seers, and gram 16 to 20 seers per rupee.

C In the interior prices range as follow :—Wheat 20-8 to 24-8 seers, barley 24 seers, best rice 17-8 to 26-8 seers, common rice 23 to 30 seers, maize 37-8 seers, and gram 20-8 to 25 seers per rupee.

D In the interior prices range as follow :—Wheat 16 to 20 seers, best rice 9 seers, common rice 13-4 to 19 seers, and gram 16 to 22 seers per rupee.

E In the interior only.

F In the interior prices range as follow :—Best rice 8 to 10 seers, common rice 12-12 to 20 seers, and gram 17-8 to 22-12 seers per rupee.

G In the interior prices range as follow :—Wheat 6 to 17 seers, best rice 13-8 to 18 seers, common rice 16 to 24 seers, and gram 15 to 21 seers per rupee.

Districts of Bengal for the fortnight ending 15th November 1875.

THE SEER OF 80 TOLAS

Great Millet—Cholum, Jowar.			Lesser Millets—Ragi or Murwa, and Cheena.			Maize or Indian-corn.			Gram.			Fire-wood.			Salt.			DISTRICTS.
Present return.	Next preceding return.	Corresponding return of last year.	Present return.	Next preceding return.	Corresponding return of last year.	Present return.	Next preceding return.	Corresponding return of last year.	Present return.	Next preceding return.	Corresponding return of last year.	Present return.	Next preceding return.	Corresponding return of last year.	Present return.	Next preceding return.	Corresponding return of last year.	
																		BENGAL.
																		Western Districts.
S. Ch.	S Ch.	S. Ch	S. Ch.	S. Ch.	S. Ch.	S. Ch	S. Ch.	S. Ch.	S Ch.	S Ch.	S. Ch.	S. Ch	S. Ch	S. Ch	S Ch	S. Ch	S. Ch.	
...	...	...	...	...	...	...	...	...	22 8	20 0	16 0	160 0	180 0	240 0	9 0	9 0	9 0	Burdwan
...	...	...	...	.	...	38 0	35 0	29 0	20 0	20 0	15 8	320 0	320 0	440 0	8 12	8 12	8 4	Bankoora.
...	...	...	...	...	...	40 0	37 8	24 0	20 8	20 8	13 8	200 0	200 0	240 0	8 4	8 4	8 8	Beerbhoom
																		Midnapore
...	...	...	...	...	...	...	...	...	22 0	22 0	15 0	120 0	120 0	120 0	9 0	9 0	8 0	Hooghly.
...	...	...	...	...	...	...	...	...	19 0	19 0	15 8	120 0	120 0	120 0	9 8	9 8	9 0	Howrah.
																		Central Districts.
22 0	22 0	16 0	...	...	...	24 0	24 0	16 0	20 0	19 0	...	120 0	120 0	100 0	8 0	8 0	8 0	Calcutta.
E 12 12	20 0		E 13 5	13 5	...	E 20 0	16 0	...	18 12	18 12	13 5	110 0	120 0	120 0	8 12	9 0	9 0	24-Pergunnahs.
...	...	...	...	...	...	...	...	...	29 0	26 5	14 8	100 0	100 0	120 0	9 2½	9 2½	8 10	Nuddea.
...	...	...	...	...	...	...	...	...	22 0	23 0	12 4	140 0	160 0	160 0	8 0	8 0	8 0	Jessore.
...	...	...	...	...	...	...	...	...	30 0	30 0	16 0	120 0	120 0	160 0	8 8	8 8	8 8	Moorshedabad.
...	...	...	...	...	...	...	...	...	24 0	24 0	13 8	180 0	180 0	170 0	8 0	8 0	7 12	Dinagepore.
...	...	...	...	...	...	40 0	35 0	20 0	22 0	25 0	16 0	200 0	180 0	120 0	8 4	8 4	7 8	Maldah.
...	...	...	...	...	...	24 0	30 0	16 0	24 0 to 28 2	24 0 to 28 2	16 0 to 18 0	240 0	240 0	320 0	8 5	8 15½	7 15½	Rajshahye.
...	...	...	E 40 0	40 0	...	...	...	...	16 7	18 0	7 14	107 0	107 0	107 0	7 8	7 8	7 8	Rungpore.
...	...	...	...	...	...	...	...	...	16 0	16 0	12 0	67 8	67 8	67 8	8 4	8 4	7 8	Bogra.
...	...	...	...	...	...	...	...	...	24 0	24 0	15 0	200 0	200 0	200 0	8 12	8 13	8 4	Pubna.
...	...	...	8 0	8 0	8 0	22 0	20 0	12 0	8 0	8 0	7 0	200 0	200 0	200 0	4 0	4 0	4 0	Darjeeling.
...	...	...	...	...	...	...	...	...	12 3	16 0	9 5	160 0	120 0	160 0	6 7	6 1	6 0	Julpigoree.
																		Eastern Districts.
...	...	...	...	..	...	...	...	...	22 8	20 0	14 0	100 0	100 0	100 0	8 14	8 14	8 8	Dacca.
...	...	...	....	...	...	...	...	...	15 0	15 0	13 0	...	...	...	8 0	8 0	7 8	Furreedpore
...	...	...	.	...	..	...	...	...	20 0	20 0	13 0	100 0	100 0	100 0	8 8	8 8	8 0	Backergunge.
..	..	...	...	..	...	...	...	...	17 0	17 0	11 12	...	..	...	8 8	8 8	8 0	Mymensingh.

H In the interior prices range as follow :—Wheat 20 to 22-8 seers, and best rice 13 to 23 seers, common rice 20 to 26-8 seers, and gram 26 to 30 seers per rupee.

I In the interior prices range as follow :—Wheat 16 to 24 seers, best rice 13-5 to 16 seers, common rice 20 to 22 seers, and gram 8 to 16 seers per rupee.

J In the interior prices range as follow :—Wheat 10 to 13 seers, best rice 10 to 11-5 seers, common rice 13 to 22 seers, and gram 8 to 13-3 seers per rupee.

K In the interior prices range as follow :—Wheat 20 seers, barley 40 seers, best rice 16 to 20 seers, common rice 20 to 30 seers, and gram 20 seers per rupee.

L In the interior prices range as follow :—Wheat 26 seers, barley 40 seers, best rice 9 seers, common rice 18 to 23 seers, and gram 16 seers per rupee.

M In the interior prices range as follow :—Best rice 16 to 18 seers, common rice 18 to 20 seers, paddy 30 to 40 seers, and gram 12 to 20 seers per rupee.

N In the interior prices range as follow :—Wheat 12 to 20 seers, best rice 10 to 16 seers, common rice 16-18½ to 28 seers, and gram 10 to 18 seers per rupee.

PRICES-CURRENT of Food-grains and Salt in the undermentioned

Number.	DISTRICTS.	QUANTITIES PER RUPEE BY																	
		WHEAT.			BARLEY.			RICE, BEST SORT.			RICE, COMMON.			BULRUSH MILLET—CUMBOO, BAJRA.		
		Present return.	Next preceding return.	Corresponding return of last year.	Present return.	Next preceding return.	Corresponding return of last year.	Present return.	Next preceding return.	Corresponding return of last year.	Present return.	Next preceding return.	Corresponding return of last year.	Present return.	Next preceding return.	Corresponding return of last year.
	Eastern Districts.—(Contd.)	S. Ch	S. Ch.	S. Ch.	S. Ch.	S. Ch.	S. Ch.	S. Ch.	S. Ch.	S. Ch	S. Ch.	S. Ch	S. Ch.	S. Ch.	S. Ch.	S. Ch.	S. Ch.	S. Ch.	S. Ch
22	Tipperah	13 8	13 8	10 10	...	...	...	13 5	13 5	9 0	20 0	20 0	18 0	...	...	...	...	...	...
23	Chittagong	O 13 4	12 0	10 0	...	...	...	14 0	15 0	13 4	20 0	20 0	20 0	...	...	...	...	...	...
24	Noakholly	...	...	...	...	...	...	P 12 0	14 8	12 0	17 0	18 8	15 0	...	...	...	...	...	...
25	Chittagong Hill Tracts	...	...	...	...	...	...	12 5	12 5	10 0	13 5	13 5	10 11	...	...	...	...	...	...
	Hill Tipperah	8 6	8 6	8 0	...	...	...	16 0	13 3	8 8	18 0	19 0	13 3	...	...	...	...	...	...
	BEHAR.																		
26	Patna	25 0	24 0	17 8	33 0	35 0	26 0	11 0	10 0	13 0	22 0	18 0	24 0	...	...	...	...	...	...
27	Gya	Q 24 8	23 8	17 0	37 0	37 8	20 0	11 0	11 0	10 0	22 8	21 4	18 8	...	...	...	...	...	...
28	Shahabad	R 20 0	19 0	14 0	32 0	34 0	18 0	16 0	15 0	12 0	18 0	16 0	14 0	E 26 0	21 0	22 0			
29	Durbhunga	21 8	19 12	16 5½	27 8	...	16 5½	14 4	14 4	17 5½	18 8	16 8	19 8	...	...	...	...	...	...
30	Mozufferpore	20 0	20 0	15 0	35 0	35 0	14 0	11 0	9 0	10 0	16 0	15 0	20 0	...	...	...	...	...	...
31	Sarun	21 8	21 0	16 4	35 0	35 0	21 0	9 8	9 8	8 4	21 0	21 0	22 4	...	...	...	...	...	...
32	Chumparun	S 21 0	22 0	12 0	35 0	34 0	14 0	8 0	8 0	8 0	21 0	19 0	23 0	...	...	...	...	...	...
33	Monghyr	23 1	18 9	16 8	35 7	29 4	19 9	11 5	13 6	10 5	16 8	16 8	12 6	...	...	...	...	...	...
34	Bhagulpore	T 20 3	20 3	17 0	37 12	37 12	22 7	16 5	16 6	12 10	21 7	18 15	15 2	...	...	...	...	...	...
35	Purneah	24 0	25 0	14 0	...	...	...	13 0 to 16 0	13 0 to 16 0	13 0	19 0	16 0	24 0	...	...	...	...	...	...
36	Sonthal Pergunnahs	U 20 0	18 0	12 0	E 45 0 to 50 0	47 0 to 60 0	17 0 to 20 0	17 0	17 0	11 0	21 0	20 0	18 0	50 0	55 0	...			
	ORISSA.																		
37	Cuttack	18 6	21 0	17 1	...	...	...	17 1	15 12	17 1	26 4	23 10	24 15	...	...	...	...	...	...
38	Pooree	14 7	14 7	14 7	...	...	...	18 6	15 12	17 1	27 9	23 10	23 10	...	...	...	...	...	...
39	Balasore	18 0	13 0	13 0	...	...	...	16 0	21 0	22 0	28 0	26 0	24 0	...	...	...	...	...	...
	CHOTA NAGPORE.																		
	South-Western Frontier Agency																		
40	Hazareebagh	V 22 0	21 0	12 0	31 0	24 0	12 0	12 0	12 0	10 0	27 0	20 0	13 0	...	...	...	...	...	...
41	Lohardugga	22 0	23 8	10 0	30 0	31 0	14 0	23 0	18 8	14 0	32 0	28 0	28 0	...	...	...	...	...	...
42	Singbhoom	18 0	18 0	11 0	32 0	...	...	14 0	14 0	12 0	24 0 and 32 0	24 0 and 28 0	25 0	...	...	...	...	...	...
43	Manbhoom	W 17 0	17 0	16 0	32 0	...	...	14 0	14 0	10 0	21 0	20 0	16 0	...	...	...	...	...	...

O In the interior prices range as follow :—Best rice 16 to 20 seers, and common rice 17 to 24 seers per rupee.
P In the interior prices range as follow :—Best rice 14 to 21 seers, and common rice 18 to 24 seers per rupee.
Q In the interior prices range as follow :—Wheat 22 to 28-8 seers, barley 37-8 to 45-8 seers, best rice 18 seers, common rice 19 to 25 seers, lesser millets 40 seers, maize 31-4 to 35 seers, and gram 26-8 to 36-8 seers per rupee.
R In the interior prices range as follow :—Wheat 21 to 26 seers, barley 32 to 45 seers, best rice 10 to 12 seers, common rice 21 to 27 seers, great millets 27-8 to 29 seers, maize 30 to 40 seers, and gram 32 to 35 seers per rupee.
S In the interior prices range as follow :—Wheat 20 to 26 seers, barley 26 to 35 seers, best rice 12-12 to 19 seers, common rice 19 to 25 seers, lesser millets 24 to 31 seers, maize 32 to 40 seers, and gram 22 to 25 seers per rupee.

CALCUTTA,

The 23rd November 1875.

Districts of Bengal for the fortnight ending 15*th November* 1875.—(Continued.)

THE SEER OF 80 TOLAS

Great Millet—Cholum, Jowar.			Lesser Millets—Ragi or Murwa, and Cheena.			Maize or Indian-corn.			Gram.			Firewood.			Salt.			DISTRICTS.
Present return.	Next preceding return.	Corresponding return of last year.	Present return.	Next preceding return.	Corresponding return of last year.	Present return.	Next preceding return.	Corresponding return of last year.	Present return.	Next preceding return.	Corresponding return of last year.	Present return.	Next preceding return.	Corresponding return of last year.	Present return.	Next preceding return.	Corresponding return of last year.	
																		Eastern Districts.—(Contd
S. Ch.	S. Ch.	S. Ch.	S. Ch.	S. Ch.	S. Ch.	S. Ch.	S. Ch.	S. Ch.	S. Ch.	S. Ch.	S. Ch.	S. Ch.	S. Ch.	S. Ch.	S. Ch.	S. Ch.	S. Ch.	
...	...	...	...	...	...	...	...	...	17 8	17 8	12 0	...	...	...	8 12	8 12	8 8	Tipperah.
...	...	...	...	...	...	...	...	...	16 0	15 0	11 0	120 0	120 0	160 0	8 12	8 12	7 8	Chittagong.
...	...	...	...	...	...	...	...	...	16 0	16 0	10 0	280 0	280 0	280 0	8 0	8 0	8 0	Noakholly.
...	...	...	...	...	...	...	...	...	...	...	...	240 0	240 0	280 0	7 4	7 4	6 10	Chittagong Hill Tracts.
...	...	...	...	...	...	...	...	...	11 6	11 8	8 4	...	...	...	8 0	8 0	7 8	Hill Tipperah.
																		BEHAR.
32 0	32 0	24 0	...	...	...	34 0	30 0	23 0	29 0	30 0	23 0	150 0	150 0	150 0	8 0	8 0	8 0	Patna.
...	...	...	40 0	42 8	21 0	36 0	34 8	21 0	30 0	27 8	19 0	160 0	160 0	160 0	8 0	8 4	7 4	Gya.
31 0	32 0	...	40 0 E	37 8	12 0	31 0	32 0	19 0	32 0	32 0	19 0	160 0	120 0	140 0	8 8	8 0	8 0	Shahabad
...	...	...	28 8	29 8	35 0	29 8	29 8	29 5½	22 0	24 4	26 0	176 0	130 0	120 0	7 6	7 6	7 4	Durbhunga.
...	...	...	35 0	35 0	31 0	30 0	30 0	28 0	26 0	25 0	20 0	140 0	140 0	140 0	7 8	7 8	7 8	Mozufferpore.
...	...	25 0	36 0	36 0	25 0	33 8	33 8	25 8	30 0	30 0	20 0	160 0	160 0	160 0	8 4	8 4	8 0	Sarun.
...	...	...	...	35 0	36 0	34 0	33 0	34 0	24 0	25 0	16 0	...	...	...	7 8	7 8	7 8	Chumparun.
...	...	...	...	...	...	33 6	29 4	24 4	29 4	28 3	19 9	147 0	147 0	147 0	8 4	8 4	7 8	Monghyr.
...	...	...	30 0 E to 37 0	30 0 to 38 0	26 0 to 40 0	36 10	35 6	25 4	25 4	27 12	19 0	151 8	151 8	151 8	8 3	8 3	8 3	Bhagulpore
...	...	..	...	...	...	...	...	...	22 0	26 0	16 0	160 0	160 0	160 0	8 0	8 0	7 8	Purneah.
...	...	...	60 0	...	...	50 0	56 0	32 0	20 0	20 0	13 0	320 0	320 0	320 0	8 0	8 0	7 8	Santhal Pergunnahs.
																		ORISSA.
...	...	...	21 0	21 0	21 0	...	...	...	18 6	15 12	22 5	200 0	200 0	200 0	11 0	12 8	10 10	Cuttack.
...	...	...	...	...	...	...	...	...	13 2	13 2	21 0	64 0	64 0	100 0	12 0	12 0	12 0	Pooree.
...	...	...	...	...	...	...	...	...	11 0	10 8	11 0	160 0	160 0	280 0	9 0	9 0	8 0	Balasore.
																		CHOTA NAGPORE.
																		South-Western Frontier Agency.
...	...	...	42 0	...	34 0	34 0	...	27 0	27 0	22 0	14 0	240 0	240 0	240 0	7 8	7 8	6 8	Hazareebagh.
...	...	...	59 8	49 0	45 0	32 0	45 0	32 0	24 0	23 0	13 8	160 0	160 0	160 0	7 0	7 0	6 8	Lohardugga.
...	...	...	...	...	...	...	...	...	16 0	16 0	12 0	320 0	320 0	320 0	6 0	6 0	6 0	Singbhoom
...	...	...	50 0 E	50 0	...	32 0	32 0	28 0	16 0	16 0	13 0	200 0	260 0	200 0	8 0	7 8	7 8	Manbhoom

T In the interior prices range as follow:—Wheat 20 to 23 seers, barley 25 to 28 seers, best rice 15 to 20 seers, common rice 16 to 27-8 seers, maize 37 seers, and gram 18 to 22 seers per rupee.

U In the interior prices range as follow:—Wheat 20 to 25 seers, best rice 13-5 to 27 seers, common rice 16 to 30 seers, bul-rush millet 40 to 45 seers, lesser millets 50 to 60 seers, maize 27-8 to 50 seers, and gram 18 to 30 seers per rupee.

V In the interior prices range as follow:—Wheat 21 to 25 seers, barley 30 to 35 seers, best rice 14 seers, common rice 238 to 27-8 seers, lesser millets 45 to 60 seers, maize 30 to 40 seers, and gram 21 to 30 seers per rupee.

W In the interior prices range as follow:—Wheat 18 to 19 seers, barley 30 seers, best rice 19 to 21 seers, common rice 22 to 28 seers, maize 40 to 45 seers, and gram 15 to 20 seers per rupee.

Published for general information.

H. J. S. Cotton,
Offg. Jr. Secy. to the Govt. of Bengal.

Weekly Report of Rainfall compiled at the Meteorological Reporter's Office.

Divisions	Districts	Stations	Rain from 31st October to 6th November 1875	Rain from 7th to 13th November 1875.	Rain from 1st January 1875		Remarks
					Inches	Up to date	
BENGAL.							
	Western Districts		Inches	Inches		1875	
Burdwan	Burdwan	Burdwan . .	Nil	Nil	56 66	13th Nov	
		Cutwa . ..	Nil	Nil	58 30	ditto	
		Culna . .	Nil	Nil	48 53	ditto	
		Bood-Bood . .	Nil	Nil	43 61	ditto	
		Raneegunge . ..	Nil	Nil	46 46	ditto	
		Jehanabad . ..	Nil	Nil	45 40	ditto	
	Bankoora	Bankoora . .	Nil	Nil	57 93	ditto	
	Beerbhoom	Sooree . .	Nil	Nil	64 63	ditto	
		Hetampore	Nil	Nil	75 49	ditto	
		Jeypore	Nil	Nil	5 99	ditto	From 19th Sept 1875
	Midnapore	Midnapore ..	Nil	Nil	53 28	ditto	
		Tumlook .	Nil	Nil	56 57	ditto	
		Gurbetta .	Nil	Nil	53 95	ditto	
		Contai { Dy Collr 's Office	Nil	Nil	61 49	ditto	
		Contai { Exe Engr.'s Office	Nil	Nil	69 02	ditto	
	Hooghly . {	Hooghly .	Nil	Nil	53 01	13th Nov	
		Serampore .	Nil	Nil	50 47	ditto	
	Howrah .. . {	Howrah .	Nil	Nil	59 89	ditto	
		Moheshrekha	Nil	Nil	39 71	ditto	From 31st May 1875.
	Central Districts						
Presidency.	24-Pergunnahs . {	Saugor Island	Nil	Nil	73 56	ditto	
		Calcutta	Nil	Nil	59 02	ditto	
		Alipore { Dispensary .	Nil	Nil	57 62	ditto	
		Alipore { Jail ...	Nil	Nil	57 16	ditto	
		Busseerhat ..	Nil	Nil	56 28	ditto	
		Baraset .	Nil	Nil	63 38	ditto	
		Diamond Harbour	Nil	Nil	67 71	ditto	
		Barripore . .	Nil	Nil	60 49	ditto	
		Satkhira . .	Nil	Nil	64 95	ditto	
		Barrackpore ..	Nil	Nil	47 31	ditto	
		Dum Dum	Nil	Nil	59 88	ditto	
	Nuddea ... {	Kishnaghur .	Nil	Nil	54 70	ditto	
		Bongong .. .	Nil	Nil	62 44	ditto	
		Meherpore	Nil	Nil	51 00	ditto	
		Chooadanga	Nil	Nil	50 14	ditto	
		Kooshtea .. .	Nil	Nil	55 92	ditto	
		Ranaghat .	Nil	Nil	54 28	ditto	
	Jessore .. .. {	Jessore .	Nil	Nil	63 82	ditto	
		Nurrail	Nil	Nil	59 66	ditto	
		Khoolna . ..	Nil	Nil	60 85	ditto	
		Jhenida	Nil	Nil	66 07	ditto	
		Bagirhat	Nil	Nil	75 01	ditto	
		Magoorah	Nil	Nil	64 82	ditto	
	Moorshedabad . {	Berhampore . .	Nil	Nil	54·60	ditto	
		Rampore Haut	Nil	Nil	57 88	ditto	
		Lallbagh .. .	Nil	Nil	57 86	ditto	
		Jungypore	Nil	Nil	44 47	ditto	
		Azimgunge	Nil	Nil	52 09	ditto	
		Lallgolla . ..	Nil	Nil	48 22	ditto	
		Kandee .. .	Nil	Nil	54 77	ditto	From 14th Mar 1875.
Rajshahye	Dinagepore	Dinagepore	Nil	Nil	43 60	ditto	
	Maldah .. . {	Maldah	Nil	Nil	54 40	ditto	
		Chanchal	Nil	Nil	62 16	ditto	
	Rajshahye .. .. {	Bauleah . .	Nil	Nil	49 00	ditto	
		Nattore .	Nil	Nil	51·07	ditto	
	Rungpore . . {	Rungpore .. .	Nil	Nil	60 45	ditto	
		Bhowanigunge . .	Nil	Nil	52 72	ditto	
		Kurigram	Nil	Nil	18 27	ditto	From 25th July 1875
	Bogra	Bagdogra	Nil	Nil	26 91	ditto .	Ditto ditto.
		Bogra . .	Nil	Nil	57 81	ditto	
	Pubna . {	Pubna	Nil	Nil	50 08	ditto	
		Seraigunj .. .	Nil	Nil	54 72	ditto	
Cooch Behar.	Darjeeling .	Darjeeling { Telegraph Office	Not rec	Not rec	101 79	31st Oct.	
		Darjeeling { Hospital .	Nil	Nil	114 84	13th Nov	
	Julpigoree {	Julpigoree .	Nil	Nil	106 53	ditto	
		Boda . .	Nil	Nil	72 07	ditto	
		Buxa { Commissioner's Office	Nil	Nil	149 44	ditto	
		Buxa { Civil Surgeon's Office	Nil	Not rec	154 02	6th Nov	
		Titalya .. .	Nil	Nil	90 99	13th Nov	
	Cooch Behar Tributary States .. .	Cooch Behar ...	Nil	Nil	90 40	ditto	

Divisions.	Districts.	Stations.	Rain from 31st October to 6th November 1875.	Rain from 7th to 13th November 1875.	Rain from 1st January 1875. Inches.	Rain from 1st January 1875. Up to date.	Remarks.
BENGAL.—(*Continued.*)							
	Eastern Districts.		Inches.	Inches.		1875.	
Dacca.	Dacca ...	Dacca... Telegraph Office ...	Nil	Nil	66·36	13th Nov.	
		Dacca... Hospital .	Not rec	Nil	59 42	ditto ...	Not received 31st October to 6th November 1875.
		Moonsheegunge ...	ditto	Nil	50·97	ditto ...	Ditto ditto.
		Manickgunge	ditto	Nil	55 00	ditto ...	Ditto ditto.
	Fureedpore ...	Fureedpore	Nil	Nil	68·51	ditto	
		Goalundo	Nil	Nil	63·37	ditto	
		Madaripore	Nil	Nil	64·38	ditto	
	Backergunge ..	Burrisal	Nil	Nil	68·02	ditto	
		Perozepore	Nil	Nil	74·05	ditto	
		Patoakhally	Nil	Nil	119·10	ditto	
		Dowlutkhan	Nil	Nil	110·46	ditto	
	Mymensingh ...	Mymensingh	Nil	Nil	80·13	ditto	
		Jamalpore	Nil	Nil	75·06	ditto	
		Atia	Nil	Nil	71·56	ditto	
		Kishoregunge	Nil	Nil	88·43	ditto	
Chittagong.	Chittagong .	Chittagong Telegraph Office	Nil	Nil	140·30	ditto	
		Chittagong Jail ...	Nil	Nil	135·72	ditto	
		Cox's Bazar	Nil	Nil	147·86	ditto	
	Noakholly ...	Noakholly	Nil	Nil	119·81	ditto	
	Tipperah ...	Comillah	Nil	Nil	89·30	ditto	
		Brahmunberiah	Nil	Nil	78·29	ditto	
	Chittagong Hill Tracts	Rungamatee Hill ...	Nil	Nil	103·72	ditto	
	Hill Tipperah ...	Hill Tipperah	Nil	Nil	101·02	ditto	
BEHAR.							
Patna.	Patna ...	Patna	Nil	Nil	45·38	ditto	
		Behar	Nil	Nil	38·67	ditto	
		Barh	Nil	Nil	41,45	ditto	
		Dinapore ... Jail ...	Nil	Nil	39 58	ditto	
		Dinapore ... Cantonment ...	Nil	Nil	43·89	ditto	
	Gya ...	Gya	Nil	Nil	38·25	ditto ...	Not received 1st to 4th Aug. 1875.
		Nowadah	Nil	Nil	39 20	ditto	
		Arungabad	Nil	Nil	42·57	ditto	
		Jehanabad	Nil	Nil	32 68	ditto	
	Shahabad ..	Arrah	Nil	Nil	33·06	ditto	
		Sasseram	Nil	Nil	50·98	ditto	
		Buxar	Nil	Nil	42·63	ditto	
		Bhubooah	Nil	Nil	49 17	ditto	
	Mozufferpore ...	Mozufferpore	Not rec.	Not rec.	32 61	30th Oct.	
		Hajeepore	ditto	ditto	56·27	ditto	
		Seetamurhee	ditto	ditto	26 07	ditto	
	Durbhunga ...	Durbhunga	Nil	ditto	45·82	6th Nov.	
		Mudhoobunnee	Nil	ditto	34 76	ditto	
		Tajpore	Nil	ditto	43·94	ditto ...	Not received 10th to 23rd Oct. 1875.
	Sarun .	Chupra	Nil	ditto	32·44	ditto	
		Sewan	Nil	ditto	43 55	ditto	
	Chumparun ...	Motiharee	Nil	Nil	47·73	13th Nov.	
		Bettiah	Nil	Nil	51·68	ditto	
Bhagulpore.	Monghyr ...	Monghyr	Nil	Nil	46·46	ditto	
		Begoo Serai	Nil	Nil	42·04	ditto ...	Not received 24th to 30th Oct. 1875.
		Jamoose	Nil	Nil	45·48	ditto ...	Ditto ditto.
	Bhagulpore ...	Bhagulpore	Nil	Nil	36·47	ditto	
		Soopool	Nil	Nil	43 50	ditto	
		Muddehpoora	Nil	Nil	42 26	ditto	
		Banka	Nil	Nil	39 94	ditto	
		Sonbursa	Nil	Nil	42·68	ditto	
	Purneah ..	Purneah	Nil	Nil	44·16	ditto	
		Kissengunge	Nil	Nil	53 35	ditto	
		Arrareah	Nil	Nil	48 07	ditto ...	Not received 24th to 30th Oct. 1875.
	Sonthal Pergunnahs	Nya Doomka	Nil	Nil	55·33	ditto	
		Rajmehal	Nil	Nil	59 26	ditto	
		Deoghur	Nil	Nil	41·62	ditto	
		Jamtara	Nil	Nil	48·00	ditto	
		Godda	Nil	Nil	36·30	ditto	

Divisions.	Districts.	Stations.	Rain from 31st October to 6th November 1875.	Rain from 7th to 13th Nov. 1875.	Rain from 1st January 1875. Inches.	Rain from 1st January 1875. Up to date.	Remarks.
ORISSA.			Inches.	Inches.		1875.	
Orissa.	Cuttack	Cuttack .. Telegraph Office	Nil	Nil	86·40	13th Nov.	
		Cuttack .. Hospital ...	Nil	Nil	91·92	ditto	
		Jajpore	0·20	Nil	66·15	ditto ...	Not received 24th to 30th Oct. 1875.
		Kendraparah ...	Nil	Nil	60·90	ditto ...	Ditto ditto.
		Jugutsingpore	Nil	Nil	33·05	ditto .	Not recorded 2nd July to 11th Sept., and not received 24th to 30th Oct. 1875.
		False Point	Nil	Nil	87·10	ditto	
	Pooree	Pooree	Nil	Nil	64·16	ditto	
		Khoordah	Nil	Nil	85·81	ditto	
	Balasore	Balasore... Exe. Engr.'s Office	Not rec	Not rec.	53·03	30th Oct.	From 16th May, and not received 26th Sept. to 2nd Oct. 1875.
		Balasore... Collector's Office	Nil	Nil	59·45	13th Nov.	
		Bhuddruck	Nil	Nil	50·63	ditto	
		Jellasore	Nil	Nil	60·57	ditto	
		Sorah	Nil	Nil	61·98	ditto	
		Chaudbally	Nil	Nil	57·08	ditto	
	Cuttack Tributary Mehals	Sumbalpore	Nil	Nil	66·02	ditto	
	CHOTA NAGPORE. SOUTH-WESTERN FRONTIER AGENCY.						
	Hazareebagh	Hazareebagh... Jail ...	Nil	Nil	43·52	ditto	
		Hazareebagh... Dispensary ...	Nil	Nil	50·05	ditto	
		Pachumba	Nil	Nil	47·66	ditto	
	Lohardugga	Ranchee	Nil	Nil	59·03	ditto	
		Palamow	Nil	Nil	43·17	ditto	
	Singbhoom	Chyebassa	Nil	Nil	64·76	ditto	
	Manbhoom	Purulia	Nil	Nil	53·18	ditto	
		Govindpore	Nil	Nil	51·58	ditto	
	ASSAM & ADJACENT HILLS.						
	Sylhet	Sylhet	Nil	Nil	183·57	ditto	
	Seebsaugor	Seebsaugor	Nil	Not rec.	99·84	6th Nov.	
		Golaghât	Nil	ditto	79·52	ditto	
		Jorehaut	Nil	ditto	85·05	ditto	
		Nazeerah	Nil	ditto	92·60	ditto	
		Deopanie	Nil	ditto	81·65	ditto	
		Hattiepootie	Nil	ditto	84·74	ditto	
		Masengah	Nil	ditto	78·67	ditto	
		Suntock	Nil	ditto	99·17	ditto	
		Cherideo	Nil	ditto	103·67	ditto	
		Benares	Nil	ditto	45·05	ditto	
		Akyab	Nil	Nil	177·42	13th Nov.	

CALCUTTA,
The 20th November 1875.

W. G. WILLSON,
Offg. Meteorological Reporter to the Govt. of Bengal.

Meteorological Telegraphic Report for the period 14th to 20th November 1875.

Stations.	Date.	Hour.	Barometer reduced to 32°.	Barometer reduced to sea-level.	Thermometer. Dry.	Thermometer. Wet.	Humidity Sat.=100.	Wind. Direction.	Wind. Velocity.	Rain	Clouds.	Weather initials.
Calcutta.	Nov. 14th	10	30·141	30·159	79·6	71·0	64	E S E	..	...	.....	b
		16	30·007	30·025	81·6	69·7	51	N W	...	...	.....	b
	15th	10	30·093	30·111	78·1	67 6	55	W N W	2·4	..	C	
		16	29 998	30·016	80·2	68·5	52	S by E	5·3	...	C	
	16th	10	30·121	30·139	78·9	68·5	55	S E	2·6	...	.....	b
		16	30·027	30·045	80·5	67·0	46	W	3 6	...	.....	b
	17th		30·147	30·165	77·8	67·9	56	E N E	2·3	...	.....	b
		16	30·025	30·043	80·5	66·5	44	N by W	6·5	...	.....	b
	18th	10	30·097	30·115	76·4	67·9	62	E N E	2·6	...	... .	b
		16	29·967	29·985	79·9	66·5	55	N N W	6·5	...	.....	b
	19th	10	30 060	30·078	76·0	66·0	56	N N E	3·5	..	C	
		16	29·929	29·947	78·0	66·4	51	N	5·2	...	C	
	20th	10	30·033	30·052	74·5	65·0	57	N by W	2·3	...	.....	b
		16	29 909	29·927	78 4	65·9	47	N	5·0	...	C	
Saugor Island.	14th	0	30·151	30·157	79	71	65	N W	3·5	...	K	b, v
		16	30·018	30·024	82	71	55	N N W	5·9	...	C	b, m
	15th	10	30·096	30 102	79	70	61	N N W	5·5	...	C	b
		16	30 001	30·007	81	71	59	W S W	5·8	.	C	l, m
	16th	0	30·126	30·132	78	71	69	N	6·9	...	.....	b, v
		6	30 038	30 044	81	69	51	N	3·8	...	S	b
	17th	0	30·149	30·155	78	71	69	N N W	6·6	...	... .	b, m
		16	30·036	30 042	80	67	47	N N W	6·9	...	.....	b
	18th	10	30·094	30 100	78	68	49	N E	6 3	...	.....	b, m
		16	29·977	29·983	80	67	47	N N E	6·0	...	. ...	b
	19th	10	30·069	30·075	75	67	63	N	5 9	...	C	b, m
		16	29 948	29·954	80	68	51	W	3·9	...	C	b, m
	20th	10	30·050	30·056	76	70	72	N N W	5·0	...	C	b, m
		16	29 925	29·931	79	71	65	N	5·3	...	C	b, m
Chittagong.	14th	10	30·001	30·094	79	71	65	N	2·0	...	K, KS	b, v
		16	29·944	30·037	82	72	59	W S W	2·3	...	.....	b, v
	15th	10	29·990	30·083	79	71	65	N	3·0	...	C	b, v
		16	29 922	30 015	79	76	86	W	2·6	...	C, CS	
	16th	10	30·080	30·174	77	70	68	N	3·5	...	C, CK, K, KS	b, v
		16	29·964	30·057	81	71	59	W S W	3·3	...	...	b, v
	17th	10	30·096	30·191	70	60	53	N	2·7	...	C, CS, KS	b, v
		16	29·927	30·020	80	70	58	W	3·0	...	KS	b, v
	18th	10	29·988	30·083	75	69	72	N	2·4	...	KS	b, v
		16	29·887	29·980	80	70	58	W	1·8	...	.....	b, v
	19th	10	29·956	30·050	76	69	68	N	4·0	...	K, KS	b, v
		16	29·854	29·947	79	69	58	W S W	3·3	...	K, KS	b, v
	20th	10	29·936	30·031	71	66	75	N	4·7	...	C	b, v
		16	29·880	29·973	79	64	40	W S W	3·4	...	CK	b, v
Madras.	13th	10	30·077	30·107	82	75	70	N N E	16	...	.....	m, c
		16	29·967	29·997	82	73	63	N N E	14	...	.....	cloudy.
	14th	10	30·071	30·101	74	73	95	N N W	8	4·03	... .	c
		16	30·007	30·037	74	73	95	W by N	5	1·13	.....	c
	15th	10	30·032	30·062	84	78	75	N E by N	14	0·94	.....	cloudy.
		16	29·951	29·981	82	75	70	N E by N	12	.	.....	cloudy.
	16th	10	30 043	30·073	85	77	68	N E by N	14	...	... ...	c, m
		16	29·954	29·984	84	76	67	N N E	12	...	.....	c
	17th	10	30·069	30·099	81	67	44	N E by E	10	0·05	.....	c
		16	29 946	29·976	81	76	78	N E by N	12	...	.....	cloudy.
	18th	10	30·020	30·050	84	77	71	N N E	13	0·03	.....	cloudy.
		16	29·903	29·933	80	75	78	N E by N	12	0·22	.....	cloudy.
	19th	10	29 978	30·008	82	77	78	N by E	9	0·85	.....	c
		16	29·886	29·916	81	75	74	N E	14	...	.....	c
Cuttack.	14th	10	30·086	30·169	80	71	62	N W	0·1	...	.....	b
		16	29·948	30·030	83	70	49	N	1·7	...	C	b
	15th	10	30·026	30·109	80	71	62	W	0·2	...	C	b
		16	29·928	30 011	81	70	55	N N E	1·0	...	C, CK, C	
	16th	10	30 036	30·119	79	70	61	W	0·1	..	C	b
		16	29·948	30 031	82	69	48	N N E	1·9	...	C, CK	b
	17th	10	30·079	30·103	75	69	72	N W	0 2	...	.....	b
		16	29·961	30·044	81	68	48	N	2·4	...	.....	b
	18th	10	30·021	30 104	77	65	49	N N E	0·2	...	.....	b
		16	29·901	29 984	81	68	48	N N W	2·8	...	.....	b
	19th	10	29·984	30·067	76	65	52	N	0·8	...	C	b
		16	29·873	29·956	81	65	38	N	3·1	...	C	b
	20th	10	29·964	30·048	71	64	66	N N W	0·3	...	C	b
		16	29·866	30·949	78	66	49	N	2·1	...	C, CK, C	
Akyab.	14th	10	30·074	30·096	82	76	74	E	2·2	...	.....	b
		16	29·964	29 985	84	75	64	N W	3·1	...	... ..	b
	15th	10	30 055	30 077	77	73	81	N N E	1·9	.	.....	b
		16	29·973	29·994	81	72	62	N	4·3	...	.....	b
	16th	10	30·075	30 097	78	73	77	N E	2·0	...	.....	b
		16	30 009	30·031	80	73	70	E N E	3 3	...	.....	b
	17th	10	30·098	30 120	75	71	81	E N E	1·6	...	.....	b
		16	29·997	30·019	78	74	81	E N E	3·3	...	.....	b
	18th	10	30·028	30 050	79	71	65	N	1·9	...	.....	b
		16	29·929	29·951	81	73	66	S	5·0	...	.....	b
	19th	10	29·990	30 012	80	74	74	N E	1·6	...	.....	b
		16	29·889	29 911	82	73	63	W	4·5	...	.....	b
	20th	10	29·982	30·004	79	73	73	N	1·8	...	.....	b
		16	29·894	29·916	80	73	70	S W	3 3	...	.....	b

* Velocity of wind in miles per hour.

CALCUTTA,
The 20th November 1875.

W. G. WILLSON,
Offg. Meteorological Reporter to the Govt. of Bengal.

Results of the Meteorological Observations taken at the Surveyor-General's Office, Calcutta, from 15th to 21st November 1875.

Month.	Date.	Mean reduced barometer	Thermometer.			Mean dry bulb.	Mean wet bulb.	Computed mean dew-point.	Mean degree of humidity.	Wind.			Rain.	Moon's phases.	General Remarks.
			Highest reading.	Lowest reading.	Max. solar radiation.					Prevailing direction.	Max. pressure.	Daily velocity.			
		Inches.	○	○	○	○	○	○			lb.	Miles	In.		
Nov.	15th	30·036	81·6	68·0	139·0	74·4	67·8	63·2	0·69	N by W & S S W	...	74·1	.....	...	Cirri, and clear.
	16th	·060	82·2	66·5	140·0	73·9	67·0	62·2	·68	S W & W	...	71·7	.....	...	Clear. Slightly foggy at 7, 8, and 11 P.M.
	17th	·075	82·6	64·5	137·5	72·9	65·8	60·1	·66	W & N N W	...	55·3	.....	...	Clear. Slightly foggy from mid-night to ½ A.M.
	18th	·022	81·5	64·8	134·4	72·2	65·1	59·4	·66	N N W & N	...	94·3	.....	...	Clear.
	19th	29·983	80·5	63·6	134·6	71·6	64·4	58·6	·65	N, N N E & N by E	...	112·6		...	Clear and cirri. Slightly foggy at 8 and 9 P.M.
	20th	·964	79·9	64·0	131·0	71·3	64·4	58·9	·66	N N W	.	92·4	...	☾	Cirri and clear. Slightly foggy at 11 P.M.
	21st	·957	79·2	65·3	127·5	71·5	65·6	60·9	·70	N N W & W N W		82·0	.....	...	Clear and cirri. Slightly foggy from 8 to 10 P.M.

The mean barometer, as likewise the dry and wet bulb thermometer means, are derived from the twenty-four hourly observations made during the day.

The dew-point is computed with the Greenwich constants. The figures in column 10 represent the humidity of the air, the complete saturation of which being taken at unity. The receiver of the lower rain gauge is 1½ feet, and that of the anemometer 70 feet 10 inches, above the level of the ground. The velocity of wind, as indicated by Robinson's anemometer, is registered from noon to noon.

		⊖
The extreme variation of temperature during the past seven days	...	19·0
The maximum temperature during the past seven days	...	82·6
The maximum temperature during the corresponding period of the past year	...	84·2
The mean humidity during the past seven days	...	0·67
The mean humidity during the corresponding period of the past year	...	0·69
		Inches.
The total fall of rain from 15th to 21st ... by lower rain gauge	...	Nil.
... by anemometer gauge	...	Nil.
Ditto ditto ditto, average of twenty-one previous years	...	0·03
Ditto ditto between the 1st January and the 21st November	...	59·89
Ditto ditto ditto, average of twenty-one previous years	...	67·68

Gopeenauth Sen,
In charge of the Observatory.

The 22nd November 1875.

GOVERNMENT OF BENGAL.

PUBLIC WORKS DEPARTMENT,—IRRIGATION BRANCH.

KHURREEF SEASON 1875, COMMENCING ON THE 1st JUNE 1875.

Irrigation Operations of Lower Bengal during the month of October 1875.

Circle.	District.	Canal.	Supply of Water in the Canals.		Rice Irrigation.				Sugarcane and other Perennial Crop Irrigation.			Grand total of area leased up to the end of the month of columns 9 & 12).	Grand total of corresponding period of last year.	Rainfall.			Remarks.
			Estimated full discharge in cubic feet per second.	Average discharge in cubic feet per second throughout the month.	Area leased on or before the 1st June 1875.	Area leased subsequent to the 1st June 1875 and up to the 1st of the month.	Area leased during the month.	Total area leased up to date (total of columns 6, 7, & 8).	Area leased up to the 1st of the month.	Area leased during the month.	Total area leased up to date (total of columns 10 & 11).			Inches during month.	Inches during Khurreef season.	Average of ten previous years for the same period.	
1	2	3	4	5	6	7	8	9	10	11	12	13	14	15	16	17	
Orissa	Cuttack ...	Kendrapara ...	1,269	449·57	3,119	3,770	274	7,163	115	33	148	7,311	9,010	8·17	72·49	51·86	(a) The details of column 13 are— Acres. At the rate of Re. 1 ... ... 12,531; Ditto of Re. 1-8 ... ... 630; Ditto of Rs. 3 ... ... 23; Total ... 13,184
		High Level, Section I.	675	161·89	2,533	2,766	42	5,341	29	...	29	5,370	7,254				*Perennial*— Sugarcane ... ... 178; Huldi ... ... 56; Garden produce ... ... 52; Brinjals ... ... 15; Plantains ... ... 3; Saru ... ... 2; Garden-nut 1; 307
		Toldundah ...	1,300	53·249	304	13	65	382	72	2	74	456	2,032				
		Matchgong ...	650	30·95	139	35	124	298	47	9	56	354	1,783				
		Total of the month ...	...	...	6,095	6,584	505	13,184	263	44	307	(a)13,491	20,079	...	...	.....	Total ... 13,184
		Total of the corresponding month of previous year	...	...	15,662	4,208	22	19,892	183	4	187	20,079	...	...	...	.....	
South-Western ...	Midnapore ...	Midnapore ...	875	670·32	15,206	28,091	532	43,829	...	...	...	43,829	54,519	3·48	42·24	55·67	
	Howrah ...	Panchkoorah ...	300	91·87	...	8,240	231	8,471	...	...	...	8,471	10,223	4·57	55·66	Five years. 43·96	
		Total of the month ...	...	...	15,206	36,331	763	52,300	...	...	...	52,300	64,742	...	...	.....	
		Total of the corresponding month of previous year	...	...	22,646	41,664	432	64,742	...	...	...	64,742	...	....	...	.....	
		Grand total of the month ...	...	...	21,301	42,915	1,268	65,484	263	44	307	65,791	84,821	...	...	.....	
		Grand total of the corresponding month of previous year	...	...	38,308	45,872	454	84,634	183	4	187	84,821	...	...	...	.....	

G. A. SEARLE, *Lieut.-Col.*, S.C.,
Asst. Secretary to the Govt. of Bengal in the P. W. Dept., Irrigation Branch.

The 19*th November* 1875.

PUBLIC WORKS DEPARTMENT, IRRIGATION BRANCH, BENGAL.

ORISSA CIRCLE.

Statement showing the Total Amount of Traffic and Tolls on the Kendrapara Canal for the month of September 1875.

LENGTH OF CANAL OPEN—39 MILES.

PRIVATE TRAFFIC.

Number of boats.	Nature of cargo.	Approximate Weight of cargo.	Approximate Value of cargo.	Tonnage of boats. Mds.	Tonnage of boats. Tons.	Ton mileage.	Tollage.	Rate of toll per ton mile.
		Mds.	Rs				Rs. A. P.	A. P.
9	Paddy ...	360	430	1,253	45	1,350	16 8 0	...
1	Gingelly ...	22	88	30	1	30	0 6 0	...
6	Spices ...	1,149	22,980	1,529	55	1,650	21 12 0	...
1	Garlic ...	225	2,250	300	11	176	3 0 0	...
6	Jaggery ...	982	5,110	1,423	51	816	9 2 0	...
1	Gram ...	28	35	37	1	16	0 4 0	...
1	Onion ...	56	280	224	8	96	1 0 0	...
1	Cotton ...	48	480	97	3	48	0 6 0	...
1	Salt ...	100	500	150	5	80	0 12 0	...
1	Coir rope ...	100	30	135	5	160	1 4 0	...
9	Young trees ..	1,250	362	2,861	102	1,632	4 8 0	...
26	Empty boats ...	...	.....	1,654	59	1,184	14 2 0	...
5	Passenger boats	...	.....	631	23	634	7 14 2	...
68		4,920	32,545	10,324	369	7,872	80 14 2	...

TRAFFIC BETWEEN CUTTACK AND SEABOARD.

29	Paddy ...	4,350	2,175	6,454	...	.....	90 12 0	...
20	Spices ...	3,230	64,600	5,702	...	.....	79 8 0	...
2	Gram ...	130	195	223	...	.....	3 0 0	...
2	Iron ...	1,900	6,000	2,262	...	.....	31 8 0	...
1	Gunny bags ...	100	600	263	...	.....	1 4 0	...
6	Castor seeds ...	1,100	4,400	1,749	...	.....	25 2 0	...
3	Rice ...	1,129	1,129	1,989	...	.....	29 4 0	...
1	Wheat ...	100	600	157	...	.....	2 4 0	...
1	Cotton ...	200	4,000	378	...	.....	5 10 0	...
1	Chillies ...	53	530	113	...	.....	1 8 0	...
1	Salt ...	30	150	60	...	.....	0 12 0	...

STORES AND MATERIALS FOR IRRIGATION WORKS.

Number of boats.	Nature of cargo.	Approximate Weight of cargo.	Approximate Value of cargo.	Tonnage of boats. Mds.	Tonnage of boats. Tons.	Ton mileage.	Tollage.	Rate of toll per ton mile.
		Mds.	Rs.				Rs. A. P.	
1	Gabions ...	200	50	336	12	192	1 10 0	...
1	Empty boat	...	.....	160	6	96	0 12 0	...
...		...	.....	.....	...	...	.....	...
...		...	.....	.....	...	...	.....	...
...		...	.....	.....	...	...	.....	...
...		...	.....	.....	...	...	.....	...
...		...	.....	.....	...	...	.....	...
...		...	.....	.....	...	...	.....	...
...		...	.....	.....	...	...	.....	...
...		...	.....	.....	...	...	.....	...
...		...	.....	.....	...	...	.....	...
...		...	.....	.....	...	...	.....	...
2		200	50	496	18	288	2 6 0	...

ABSTRACT.

Number of boats.	Nature of traffic.	Weight of cargo.	Value of cargo.	Tonnage.	Ton mileage.	Tollage.	Rate of toll per ton mile.	Remarks.
		Mds.	Rs.			Rs. A. P.		
68	Local ...	4,820	32,545	369	7,872	80 14 2	...	
2	Govt. stores	200	50	18	288	2 6 0	...	
...		.....	.....	...	...	.....	...	
...		.....	.....	...	...	.....	...	
...		.....	.....	...	...	.....	...	
...		.....	.....	...	...	.....	...	
...		.....	.....	...	...	.....	...	
...		.....	.....	...	...	.....	...	
...		.....	.....	...	...	.....	...	
...		.....	.....	...	...	.....	...	
...		.....	.....	...	...	.....	...	
...		.....	.....	...	...	.....	...	
70		5,020	32,595	387	8,160	83 4 2	...	
181	Local ...	20,049	1,18,781	1,503	63,126	591 4 4	...	
...	Govt. stores	.....	.....	...	...	.....	...	
...		.....	.....	...	...	.....	...	
...		.....	.....	...	...	.....	...	
...		.....	.....	...	...	.....	...	
...		.....	.....	...	...	.....	...	
...		.....	.....	...	...	.....	...	
...		.....	.....	...	...	.....	...	
...		.....	.....	...	...	.....	...	
...		.....	.....	...	...	.....	...	
...		.....	.....	...	...	.....	...	

4	Linseed ...	950	4,000	1,496	...	.....	21 12 0	...	...															
13	Gingelly ...	4,000	16,000	6,244	...	.....	91 14 0	...	...															
3	Jaggery ..	177	885	281	...	.....	4 2 0	...	...															
3	Laterite stone ...	1,100	17	1,501	...	.....	22 2 0	...	...															
3	Timbers ...	1,100	2,900	1,825	...	.....	27 0 0	...	...															
2	Hides ..	400	4,000	752	...	.....	10 14 0	...	...															
1	Mustard ...	500	5,000	858	...	.....	12 12 0	.	...															
2	Rosin	200	1,600	330	...	...	4 8 0	...	...															
72	Empty boats ...	...	.....	8,381	..	.....	109 12 0	...	...															
11	Passenger boats	...	.....	1,050	...	....	16 0 4	...	...															
181		20,049	1,18,781	42,068	1,503	63,126	591 4 4	...	...	..	... ..	.....	...	...	.....	...	181		20,049	1,18,781	1,503	63,126	591 4 4	...
249	Total ...	24,869	1,51,326	52,392	1,872	70,998	672 2 6	0 1·8	2	200	50	496	18	288	2 6 0	0 1·5	251		25,069	1,51,376	1,890	71,286	674 8 6	0 1·8
197	Total of same month last year	18,532	1,34,094	39,788	1,421	53,617	514 6 3	0 1·8	8	2,929	14,303	6,044	216	8,732	85 14 0	0 1·8	205		21,461	1,48,397	1,637	62,349	600 4 3	0 1·8
										MISCELLANEOUS.														
										Local Traffic.														
										...	.....	.....	...	...	.....	...	...		.....	.....	...	...	.....	...
	Total ...	...	.. .	.....	...	.....	.....	...	...	...	.....	.....	...	...	. . . .	...	...		.....	.....	...	...	.....	...
										TRAFFIC BETWEEN CUTTACK AND SEABOARD.														
												Nil.				...	1	Local ..	.....	8	...	...	0 12 0	...
1	Timbers, 2 in No.	...	8	.....	...	.....	0 12 0	...		...	.....	.....	...	...	.....	...	...	Govt. stores	.....	.....	...	...	.....	...
1		...	8	.....	...	.....	0 12 0	..	...	...	.....	.....	...	...	.....	...	1		.....	8	...	...	0 12 0	...
1	Total ...	...	8	.....	...	. ...	0 12 0	...	...	...	.....	.....	...	...	.....	...	1		.....	8	...	...	0 12 0	...
...	Total of same month last year	...	24	.....	...	.....	2 4 0	...	..	...	.....	.....	...	...	.....	...	...		.....	24	...	...	2 4 0	...
250	Grand Total ...	24,869	1,51,334	52,392	1,872	70,998	672 14 6	...	2	200	50	496	18	288	2 6 0	...	252		25,069	1,51,384	1,890	71,286	675 4 6	...
197	Grand total of same month last year.	18,532	1,34,118	39,788	1,421	53,617	516 10 3	...	8	2,929	14,303	6,044	216	8,732	85 14 0	...	205		21,461	1,48,421	1,637	62,349	602 8 3	...

PUBLIC WORKS DEPARTMENT, IRRIGATION BRANCH, BENGAL.

ORISSA CIRCLE.

Statement showing the Total Amount of Traffic and Tolls on the High Level Canal for the month of September 1875.

LENGTH OF CANAL OPEN—37 MILES.

PRIVATE TRAFFIC.									STORES AND MATERIALS FOR IRRIGATION WORKS.								ABSTRACT.								
Number of boats.	Nature of cargo.	Approximate		Tonnage of boats.		Ton mileage.	Tollage.	Rate of toll per ton mile.	Number of boats.	Nature of cargo.	Approximate		Tonnage of boats.		Ton mileage.	Tollage.	Rate of toll per ton mile.	Number of boats.	Nature of traffic.	Weight of cargo.	Value of cargo.	Tonnage.	Ton mileage.	Tollage.	Rate of toll per ton mile.	Remarks.
		Weight of cargo.	Value of cargo.	Maunds.	Tons.						Weight of cargo.	Value of cargo.	Maunds.	Tons.												
		Mds.	Rs.				Rs. A. P.	A. P.			Mds.	Rs.				Rs. A. P.	A. P.			Mds.	Rs.			Rs. A. P.	A. P.	
14	Salt ...	2 335	11,675	4,106	147	4,968	59 12 4	...	...		.....	.....	.....	...	...	.....	...	...		...	.....	...	.....	.....	...	
9	Castor-seeds ...	1,977	6,919	2,660	95	3,230	37 6 9	...	...		.....	.....	.....	...	...	.....	...	...		...	.....	...	.....	.....	...	
3	Copper ...	484	14,520	646	23	784	9 0 0	...	...		.....	.....	.....	...	...	.....	...	...		...	.....	...	.....	.....	...	
1	Paddy ...	304	152	406	15	493	6 0 0	...	...		.....	.....	.....	...	...	.....	...	...		...	.....	...	.....	.....	...	
1	Timbers ...	231	751	445	16	540	6 6 0	...	1	Planks ...	208	83	624	22	758	9 0 0	...	92	Local ...	7,281	41,373	544	16,318	194 7 7	0 2·2	
5	Cocoanut ...	252	378	447	16	542	6 0 0	...	...		.....	.....	.....	...	...	.....	...	...		...	.....	...	.....	.....	...	
1	Chalk ...	239	1,075	319	11	387	4 8 0	...	...		.....	.....	.....	...	...	.....	...	...		...	.....	...	.....	.....	...	
2	Rosin ...	208	1,664	278	10	338	3 12 0	...	...		.....	.....	.....	...	...	.....	...	...		...	.....	...	.....	.....	...	
2	Provision ...	113	113	257	9	312	3 9 7	...	5	Empty boats ...	.....	.....	1,489	53	1,808	21 12 0	...	6	Govt. stores ...	208	83	75	2,566	30 12 0	0 2·3	
6	Straw ...	422	132	870	31	151	3 15 2	...	...		.....	.....	.....	...	...	.....	...										
1	Horns ...	170	1,700	227	8	276	3 6 0	...	...		.....	.....	.....	...	...	.....	...	...		...	.....	...	.....	.....	...	
1	Gunnies ...	148	888	198	7	240	2 10 0	...	...		.....	.....	.....	...	...	.....	...	...		...	.....	...	.....	.....	...	
1	Furniture ...	112	112	150	5	182	2 4 0	...	...		.....	.....	.....	...	...	.....	...	...		...	.....	...	.....	.....	...	
5	Rice ...	174	174	385	14	191	2 8 9	...	...		.....	.....	.....	...	...	.....	...	...		...	.....	...	.....	.....	...	
2	Cotton ...	112	1,120	255	9	209	2 8 0	...	...		.....	.....	.....	...	...	.....	...	...		...	.....	...	.....	.....	...	
80	Empty boats	.....	.....	2,943	105	2,761	31 6 2	...	...		.....	.....	.....	...	...	.....	...	...		...	.....	...	.....	.....	...	
8	Passenger boats ...	.....	.....	629	23	724	9 6 10	..	...		.....	.....	.....	...	...	.....	...	...		...	.....	...	.....	.....	...	
92	Total ...	7,281	41,373	15,221	544	16,318	194 7 7	0 2·2	6		208	83	2,113	75	2,566	30 12 0	0 2·3	98		7,489	41,456	619	18,884	225 3 7	0 2·2	
111	Total of same month last year ...	5,010	36,639	14,577	521	16,320	173 4 1	0 2·	16		2,273	207	6,786	242	4,970	59 6 0	0 2·3	127		7,283	36,846	763	21,290	232 10 1	0 2·	

											Miscellaneous.														
																			Local ...	...	......	...	......	......	...
									95	Boats passed free..	......	......	......	...	...	......	...	25	Govt. stores ...	...	......	...	......	......	...
	Total ...	......	......	......	...	......	......	...	25		......	......	......	...	...	......	...	25		...	......	...	......	......	...
	Total of same month last year ...	......	......	......	...	......	......	...	44		......	......	......	..	...	......	...	44		...	......	...	......	......	...
92	Grand total ...	7,281	41,373	15,291	544	16,318	194 7 7	...	31		208	83	2,113	75	2,566	30 12 0	...	123		7,489	41,456	619	18,884	225 3 7	...
111	Grand total of same month last year ...	5,010	36,639	14,577	521	16,320	173 4 1	...	60		2,273	207	6,786	242	4,970	59 6 0	...	171		7,233	36,846	763	21,290	232 10 1	...

PUBLIC WORKS DEPARTMENT, IRRIGATION BRANCH, BENGAL.

ORISSA CIRCLE.

Statement showing the Total Amount of Traffic and Tolls on the Taldundah Canal for the month of September 1875.

LENGTH OF CANAL OPEN—27 MILES.

PRIVATE TRAFFIC.										STORES AND MATERIALS FOR IRRIGATION WORKS.								ABSTRACT.								
Number of boats.	Nature of cargo.	Approximate		Tonnage of boats.		Ton mileage.	Tollage.	Rate of toll per ton mile.	Remarks.	Number of boats.	Nature of cargo.	Approximate		Tonnage of boats.		Ton mileage.	Tollage.	Rate of toll per ton mile.	Remarks.	Number of boats.	Nature of traffic.	Weight of cargo.	Value of cargo.	Tonnage.	Ton mileage.	Tollage.	Rate of toll per ton mile.	Remarks.
		Weight of cargo.	Value of cargo.	Maunds.	Tons.							Weight of cargo.	Value of cargo.	Maunds.	Tons.													
		Mds.	Rs.				Rs. A. P.	A. P.				Mds.	Rs.				Rs. A. P.	A. P.				Mds.	Rs.			Rs. A. P.	A. P.	
1	Paddy ...	240	150	337	12	120	0 13 6	...				...	...	...	...	...	.....	...		...		...	...	...	...	.....	...	
1	Rice ...	156	310	420	15	15	0 4 2	...				...	...	...	...	...	.....	...		...		...	...	...	...	.....	...	
1	Jaggery ...	171	750	367	13	286	1 13 5	...				...	...	...	...	...	.....	...		...		...	...	...	...	.....	...	
1	Grain ...	124	370	347	13	13	0 3 6	...				...	...	...	...	...	.....	...		122	Local ...	18,371	52,238	1,759	2,456	42 2 3	0 3·3	
48	Till-seed ...	15,660	46,980	28,286	1,010	1,010	17 11 0	...				...	...	...	...	...	.....	...		.	Govt. stores	...	...	...	...	.....	...	
4	Mustard-seed	659	2,630	1,780	63	63	1 1 10	...				...	...	...	...	...	.....	...		...		...	...	...	...	.....	...	
1	Rubble ...	304	13	551	20	59	1 6 0	...				...	...	...	...	...	.....	...		...		...	...	...	...	.....	...	
6	Young plants	880	1,000	2,424	86	108	6 0 11	...				...	...	...	...	...	.....	...		...		...	...	...	...	.....	...	
2	Bena-grass ...	177	35	441	16	16	0 4 5	...				...	...	...	...	...	.....	...		...		...	...	...	...	.....	...	
57	Empty boats	...	...	14,303	511	766	12 8 6	...				...	...	...	...	...	.....	...		...		...	...	...	...	.....	...	
122	Total ...	18,371	52,238	49,256	1,759	2,456	42 3 3	0 3·3	...			...	...	...	...	..	.....	..		122		18,371	52,238	1,759	2,456	42 2 3	0 3·3	
12	Total of same month last year ...	2,201	1,051	4,546	162	736	11 5 11	0 2·9	16			1,678	53	6,552	234	702	16 6 1	0 4 5		28		3,879	1,104	396	1,438	27 12 0	0 3·7	

										MISCELLANEOUS.															
	Demurrage of 7 boats for 118 days ...	...	...	...	...	...	27 13 4	...	...	...	...	...	...	...	......	...	...	Local ...	...	...	...	...	27 13 4	...
	Total ...	...	...	...	...	...	27 13 4	...	...	...	...	...	...	...	......	...	...		...	...	...	...	27 13 4	...
	Total of same month last year ...	...	...	...	...	...	2 14 0	...	...	...	...	...	...	...	......	...	...		...	...	...	...	2 14 0	...
122	Grand Total...	18,371	52,238	49,256	1,759	2,456	70 0 7	...	...	...	...	...	...	...	......	...	122		18,371	52.238	1,759	2,456	70 0 7	...
12	Grand Total of same month last year ...	2,201	1,05	4,546	162	736	14 8 11	...	16	1,678	53	6,552	234	702	16 6 1	...	28		3,879	1,104	396	1,438	30 10 0	...

PUBLIC WORKS DEPARTMENT, IRRIGATION BRANCH, BENGAL.

SOUTH-WESTERN CIRCLE.

Statement showing the Total Amount of Traffic and Tolls on the Midnapore Canal for the month of September 1875.

LENGTH OF CANAL OPEN—53 MILES.

PRIVATE TRAFFIC.									STORES AND MATERIALS FOR IRRIGATION WORKS.								ABSTRACT.								
Number of boats.	Nature of cargo.	Approximate		Tonnage of boats.		Ton mileage.	Tollage.	Rate of toll per ton mile.	Number of boats.	Nature of cargo.	Approximate		Tonnage of boats.		Ton mileage.	Tollage.	Rate of toll per ton mile.	Number of boats.	Nature of traffic.	Weight of cargo.	Value of cargo.	Tonnage.	Ton mileage.	Tollage.	Rate of toll per ton mile.	Remarks.
		Weight of cargo.	Value of cargo.	Mds.	Tons.						Weight of cargo.	Value of cargo.	Mds.	Tons.												
		Mds.	Rs.				Rs. A. P.	A. P.			Mds.					Rs. A. P.	A. P.			Mds.	Rs.			Rs. A. P.	A. P.	
61	Betel-leaves ...	1,952	7,414	6,335	..	.....	45 8 0	...	...	...	.....	Nil	...	...	...	.....	...	3,528	Local ...	1,45,130	9,48,698	17,652	280,588	4,085 13 3	0 2 6	In September 1874 it was 17 miles.
1	Basket	30	120	125	...	.....	1 1 6	...	...		.....	...	...	...	...	.....	...	...		.....	.....	...	.....	.....	...	
1	Barks	100	200	300	...	.....	2 10 0	...	...		.....	...	...	...	...	.....	...	...		.....	.....	...	... ..	.....	...	
1	Bones	175	250	300	...	.....	9 0 0	...	...		.....	...	...	...	...	.....	...	...		.....	.....	...	.....	.....	...	
6	Beams	415	1,200	1,150	...	.....	6 10 0	...	...		.....	...	...	...	...	.....	...	...		.....	.....	...	.....	.....	...	
40	Coal and Coke ...	7,483	3,938	16,480	.	.....	106 7 3	...	...		.....	...	...	...	...	.....	...	.		.....	.....	...	.....	.....	...	
39	Cotton	4,385	81,140	10,570	...	.....	68 1 6	...	...		.....	...	...	..	...	.....	...	...		.....	... ..	...	.....	.....	...	
21	Cotton European manufacture ...	2,115	63,358	5,145	...	... ..	46 13 0	...	...		.....	...	...	...	...	.....	...	...		.....	....	...	.....	.....	...	
40	Cotton Native manufacture ...	1,040	1,16,355	6,135	...	... ..	24 1 6	...	...		.....	...	...	..	...	.....	...	...		.....	... .	...	.....	. ...	...	
51	Cotton twist European ...	3,416	1,16,544	10,705	...	.....	43 6 0	...	...		.....	...	...	..	...	.....	...	...		.....	. ...	...	.....	... ..	...	
29	Copper and Brass and their manufactures	2,995	1,00,250	7,890	...	.....	46 15 6	...	...		.....	...	...	...	...	... ..	...	...		.....	... ...	...	.....	... ..	...	
50	Cocoanuts ...	2,133	6,490	7,155	...	.....	59 2 9	...	...		.....	...	...	...	...	.....	...	...		.....	.....	...	.....	.....	...	
1	Cane	100	100	250	...	... ..	1 4 0	...	...		.....	...	...	...	...	.....	...	...		.....	.....	...	.....	.....	...	
13	Curd	715	2,145	2,440	...	.....	12 3 6	...	...		.....	...	...	...	...	.....	...	...		.....	.....	...	.....	.....	...	
619	Empty boats ...	.....	.....	71,860	...	.....	680 4 9	...	...		.....	...	..	...	...	... ...	...	...		... .	.....	...	.....	.....	...	
12	Fuel and firewood	1,527	1,123	3,715	...	.....	18 4 9	...	...		.....	...	...	...	...	...	...	...		.....	.....	...	.....	.....	...	
32	Fish	150	360	930	...	.....	4 6 9	...	...		.....	...	...	...	...	.....	...	...		.....	.....	...	.....	.....	...	
12	Furnitures ..	197	1,820	1,745	...	.....	18 10 0	...	...		...	...	...	...	...	... ...	...	...		.....	... ..	...	.....	... ...	...	
4	Flour	260	1,300	900	...	.....	3 6 0	...	...		.....	...	...	...	...	. ...	...	...		.....	.....	...	.....	.....	...	
25	Fruits fresh and vegetables ...	712	1,116	3,070	...	.....	22 0 3	...	...		.....	...	...	...	...	... ..	...	...		.....	... .	...	.....	.....	...	
10	Fruits dried ...	1,460	3,325	2,875	...	.....	21 8 6	...	...		.....	...	...	...	...	.....	...	...		.....	.....	...	.....	.....	...	
4	Fishing rods ...	275	325	725	...	.....	5 2 6	...	...		.....	...	...	...	...	.....	...	...		.....	.....	...	.....	.....	...	
1	Glassware ...	10	600	90	...	.....	2 11 3	...	...		.....	...	...	...	...	.....	...	...		.....	.....	...	.....	.....	...	
1	Gums and Rozins	25	100	100	...	.....	1 8 0	...	...		.....	...	...	...	...	.....	...	...		.....	.....	...	.....	.....	...	
6	Horns	275	4,075	925	...	.....	7 6 6	...	...		.....	...	...	...	...	.....	...	...		.....	.....	...	.....	.....	...	
17	Hides	2,020	21,300	3,850	...	.....	36 8 6	...	...		.....	...	...	...	...	.....	...	...		.....	.....	...	.....	.....	...	
1	Hogla mats ...	10	30	80	...	.....	0 4 9	...	...		... ..	...	...	...	...	.....	...	...		.....	.....	...	.....	.....	...	

11	Intoxicating drugs other than opium ...	301	11,720	1,740	...	......	24 5 6	...	...	...	...	...	...	...	...	...	...		...	...	...	...	...	...
3	Indian cane ...	225	1,350	675	...	......	4 2 0	...	...	...	...	...	...	...	...	...	...		...	...	...	...	...	...
1	Indigo seeds ...	200	8,000	475	...	......	14 4 0	...	...	...	...	...	...	...	...	...	...		...	...	...	...	...	...
20	Jute and other raw fibres ...	1,060	5,205	3,485	...	......	21 9 9	...	...	...	...	...	...	...	...	...	...		...	...	...	...	...	...
5	Lime ...	450	89	1,275	...	......	4 12 6	...	...	...	...	...	...	...	...	...	...		...	...	...	...	...	...
2	Mats ...	80	490	250	...	......	1 15 0	...	...	...	...	...	...	...	...	...	...		...	...	...	...	...	...
64	Oilseeds ...	8,730	26,60[illegible]	2[illegible],015	...	......	116 7 9	...	...	...	...	...	...	...	...	...	...		...	...	...	...	...	...
9	Oil cake ...	890	955	2,325	...	......	15 4 6	...	...	...	...	...	...	...	...	...	...		...	...	...	...	...	...
1	Other cereals ...	250	500	450	...	......	2 13 0	...	...	...	...	...	...	...	...	...	...		...	...	...	...	...	...
4	Other saline substance ...	855	555	820	...	......	3 12 0	...	...	...	...	...	...	...	...	...	...		...	...	...	...	...	...
126	Paddy ...	14,926	20,568	27,505	...	......	427 7 3	...	...	...	...	...	...	...	...	...	...		...	...	...	...	...	...
36	Pottery ...	1,277	718	7,180	...	......	38 7 3	...	...	...	...	...	...	...	...	...	...		...	...	...	...	...	...
2	Plants ...	300	510	750	...	......	7 0 6	...	...	...	...	...	...	...	...	...	...		...	...	...	...	...	...
120	Pulse and Gram ...	14,130	39,520	31,915	...	......	214 14 6	...	...	...	...	...	...	...	...	...	...		...	...	...	...	...	...
5	Paper ...	145	1,005	580	...	......	4 6 9	...	...	...	...	...	...	...	...	...	...		...	...	...	...	...	...
1,342	Passenger boats ...	......	......	75,835	...	......	728 0 6	...	...	...	...	...	...	...	...	...	...		...	...	...	...	...	...
27	Rice ...	1,720	5,010	4,455	...	......	23 13 0	...	...	...	...	...	...	...	...	...	...		...	...	...	...	...	...
1	Reeds ...	25	9	125	...	......	0 7 6	...	...	...	...	...	...	...	...	...	...		...	...	...	...	...	...
125	Salt (Alimentary)	83,815	1,41,559	73,780	...	......	622 0 0	...	...	...	...	...	...	...	...	...	...		...	...	...	...	...	...
7	Spice and condiment	265	1,610	1,240	...	......	9 7 0	...	...	...	...	...	...	...	...	...	...		...	...	...	...	...	...
15	Silk, Raw ...	326	85,055	2,455	...	......	19 9 6	...	...	...	...	...	...	...	...	...	...		...	...	...	...	...	...
1	Stamp Paper ...	10	1,000	90	...	......	2 13 3	...	...	...	...	...	...	...	...	...	...		...	...	...	...	...	...
1	Sugar Refined ...	10	100	100	...	......	0 6 0	...	...	...	...	...	...	...	...	...	...		...	...	...	...	...	...
58	Sugar unrefined ...	5,005	19,705	13,180	...	......	73 11 3	...	...	...	...	...	...	...	...	...	...		...	...	...	...	...	...
1	Stationery ...	50	50	225	...	......	3 6 0	...	...	...	...	...	...	...	...	...	...		...	...	...	...	...	...
43	Sand ...	6,350	568	18,795	...	......	70 12 0	...	...	...	...	...	...	...	...	...	...		...	...	...	...	...	...
41	Straw ...	4,236	2,076	13,800	...	......	88 3 0	...	...	...	...	...	...	...	...	...	...		...	...	...	...	...	...
14	Saul Leaves ...	900	525	2,925	...	......	12 11 6	...	...	...	...	...	...	...	...	...	...		...	...	...	...	...	...
91	Saul Piles... ...	7,874	6,721	10,109	...	......	124 11 6	...	...	...	...	...	...	...	...	...	...		...	...	...	...	...	...
89	Tobacco ...	8,900	23,960	8,305	...	......	84 8 9	...	...	...	...	...	...	...	...	...	...		...	...	...	...	...	...
10	Tiles ...	825	496	2,220	...	......	13 13 3	...	...	...	...	...	...	...	...	...	...		...	...	...	...	...	...
4	Waste Papers ...	405	910	1,025	...	......	4 3 6	...	...	...	...	...	...	...	...	...	...		...	...	...	...	...	...
2	Zinc ...	200	1,725	425	...	......	6 3 0	...	...	...	...	...	...	...	...	...	...		...	...	...	...	...	...
3,528	Total ...	1,45,130	9,43,598	4,94,284	17,652	280,588	4,085 13 3	0 2 8	...	......	...	...	...	.	......	...	3,528	Total ...	1,45,130	9,43,598	17,652	280,588	4,085 13 3	0 2 8
2,690	Total of same month last year.	1,47,406	9,96,312	4,66,519	16,661	298,375	4,630 0 3	0 3	.	......	.	..	..	.	...	.	2,690	Total ...	1,47,406	9,96,342	16,661	298,375	4,630 0 3	0 3
										MISCELLANEOUS.														
	Passengers, No. 9,940 ...	......	......	......	...	......	187 6 6	...	...	......	..	...	.	..	......	...	18	Local ...	......	17,481	...	......	458 14 3	...
	Rafts of timber, Logs 1,759 ...	......	17,481	......	...	......	253 12 0	...	...	......	...	...	...	...	......	...			......	......	...	......	......	...
	Demurrage, &c. ...	......	......	......	...	......	17 11 9	...	...	......	...	...	...	...	......	...			......	......	...	......	......	...
18	Boats passed free...	......	......	......	.	......	......	...	...	......	...	...	...	...	......	...			......	......	...	......	......	...
18	Total ...	......	17,481	...	..	.. ..	458 14 3	...	...	......	...	..		..	...		18	Total ...	......	17,481	...	......	458 14 3	...
13	Total of same month last year ...	......	17,415	......	...	......	547 4 9	...	...	...	...	...		...	0 7 0	...	13	Total ...	......	17,415	...	......	547 11 9	...
3,546	Grand total ...	1,45,130	9,61,079	4,94,284	17,652	280,588	4,544 11 6	...	..	......			.		..	...	3,546	Total ...	1,45,130	9,61,079	17,652	280,588	4,544 11 6	...
2,703	Grand total of same month last year ...	1,47,406	10,13,757	4,66,519	16,661	298,375	5,167 5 0	...	.	......	...	...	...	...	0 7 0	...	2,703	Total ...	1,47,406	10,13,757	16,661	298,375	5,167 12 0	...

A ton of goods was carried on the average 16 miles during the month, whereas

PUBLIC WORKS DEPARTMENT, IRRIGATION BRANCH, BENGAL.

SOUTH-WESTERN CIRCLE

Statement showing the Total Amount of Traffic and Tolls on the Hidgellee Tidal Canal for the month of September 1875.

LENGTH OF CANAL OPEN—29 MILES.

PRIVATE TRAFFIC.

Number of boats.	Nature of cargo.	Approximate Weight of cargo.	Approximate Value of cargo.	Tonnage of boats. Maunds.	Tonnage of boats. Tons.	Ton mileage.	Tollage.	Rate of toll per ton mile.
		Mds.	Rs.				Rs. A. P.	A. P.
248	Paddy ...	30,621	34,180	61,225	...	...	754 2 3	...
1	Sand ...	100	...	200	...	...	2 4 0	...
6	Mats ...	540	5,190	1,930	...	...	14 2 9	...
2	Hemp ...	80	300	375	...	...	6 12 9	...
6	Jaggery ...	453	1,790	1,140	...	...	8 4 6	...
8	Fuel ...	700	122	2,095	...	...	19 7 0	...
352	Empty boats	.....	.....	28,619	...	...	295 6 9	...
54	Passenger boats	... ..	.....	3,534	...	...	50 3 3	...
18	Pottery ...	559	149	1,390	...	...	11 4 6	...
42	Salt ...	7,901	32,000	18,600	...	...	211 8 3	...
1	Fishes ...	10	12	50	...	...	0 5 0	...
144	Miscellaneous	8,761	43,922	22,910	...	...	292 3 0	...
21	Straw ...	2,300	617	5,675	...	...	38 4 3	...
1	Material ...	50	200	200	...	...	2 4 0	...
2	Bricks ...	.....	16	1,375	...	...	15 7 6	...
2	Timber ...	100	104	225	...	...	5 9 6	...
16	Betel ...	349	1,012	830	...	...	5 10 6	...
1	Sugar ...	4	40	40	...	...	0 4 3	...
3	Tobacco ..	160	660	575	...	...	4 4 3	...
7	Oil-cake ...	286	393	570	...	...	3 14 6	...
2	Cloth ...	.....	3,600	550	...	...	6 14 0	...
13	Cocoanuts ...	... ..	279	1,445	...	...	23 3 3	...
4	Mustard ...	232	850	445	...	...	3 12 0	...
3	Snow ...	... ..	.....	210	...	...	1 7 0	...
9	Cotton ...	789	14,420	4,700	...	...	57 14 6	...
2	Spice ...	190	1,060	430	...	...	2 15 3	...
3	Rice ...	18	51	170	..	...	1 2 6	...
2	Ganges water	400	60	850	...	...	5 13 6	...
2	Plates ...	16	663	425	...	...	4 14 3	...
1	Skin ...	.....	.....	100	...	...	0 11 0	...
1	Silk ...	6	1,200	225	...	...	1 8 9	...
977	Total ..	54,575	1,42,890	1,61,108	5,753	106,243	1,851 14 9	0 3·3
1,975	Total of same month last year ...	1,82,560	3,17,428	4,89,106	17,468	364,196	6,348 9 0	0 3·3

STORES AND MATERIALS FOR IRRIGATION WORKS.

Number of boats.	Nature of cargo.	Approximate Weight of cargo.	Approximate Value of cargo.	Tonnage of boats. Maunds.	Tonnage of boats. Tons.	Ton mileage.	Tollage.	Rate of toll per ton mile.
...	...	...	...	...	...	...	...	...

ABSTRACT.

Number of boats.	Nature of traffic.	Weight of cargo.	Value of cargo	Tonnage.	Ton mileage.	Tollage.	Rate of toll per ton mile.	Remarks.
		Mds.	Rs.			Rs. A. P.	A. P.	
977	Local...	54,575	1,42,890	5,753	106,243	1,851 14 9	0 3·3	
977		54,575	1,42,890	5,753	106,243	1,851 14 9	0 3·3	
1,975		1,82,560	3,17,428	17,468	3,64,196	6,348 9 0	0 3·3	

All average distance of 18 miles.

										MISCELLANEOUS.														
	Passengers, No. 397 ...	...	...	...	...	...	11 13 0	...	...	...	...	...	...	...	...	...	...	Local...	...	...	...	...	31 7 9	...
	Demurrage ...	...	...	...	...	...	19 10 9	...	...	...	...	...	...	...	...	...	...		...	...	...	...	...	...
	Total ...	...	...	...	...	...	31 7 9	...	...	...	...	...	...	...	...	...	...		...	...	...	...	31 7 9	...
	Total of same month last year ...	...	...	...	...	...	6 12 9	...	...	...	...	...	...	...	...	...	...		...	...	...	...	6 12 9	...
977	Grand Total...	54,575	1,42,890	1,61,108	5,753	1,06,243	1,883 6 6	...	...	...	...	...	...	...	...	...	977		54,575	1,42,890	5,753	1,06,243	1,883 6 6	...
1,975	Grand Total of same month last year ...	1,82,560	3,17,428	4,89,106	17,468	3,64,196	6,355 5 9	...	...	...	...	...	...	...	...	...	1,975		1,82,560	3,17,428	17,468	3,64,196	6,355 5 9	...

Y ton of goods was carried

ABSTRACT.

Canals.	Tollage of the year 1875-76.		Tollage of the year 1874-75.		Remarks.
	During the month.	To end of month.	During the corresponding month.	To end of corresponding month.	
Orissa Circle.	Rs. A. P.	Rs. A. P.	Rs. A. P.	Rs. A. P.	
Kendrapara	675 4 6	4,298 0 0	602 8 3	5,360 14 6	The falling off in the tollage of the Midnapore and Tidal Canals is due to the decrease in the transport of paddy and rice.
High Level, Section I	225 3 7	1,555 7 6	232 10 1	1,036 11 8	
Taldundah	70 0 7	529 5 4	30 10 0	312 10 6	
Total Orissa Circle ...	970 8 8	6,382 12 10	865 12 4	6,710 4 8	
South-Western Circle.					
Midnapore	4,544 11 6	26,684 12 5	5,167 12 0	30,048 6 1	
Tidal	1,883 6 6	17,277 6 0	6,355 5 9	41,934 2 6	
Total South-Western Circle ..	6,428 2 0	43,962 2 5	11,523 1 9	71,982 8 7	
Grand Total ..	7,398 10 8	50,344 15 3	12,388 14 1	78,692 13 3	

The 6th November 1875.

G. A. Searle, *Lieut.-Col*, s.c.,
Asst. Secretary to the Government of Bengal,
in the P. W. Dept., Irrigation Branch.

Weekly Return of Traffic Receipts on Indian Railways

EASTERN BENGAL RAILWAY.

Approximate Return of Traffic for week ended the 6th November 1875, on 158¼ miles open.

	Coaching Traffic.			Merchandise and Mineral Traffic.			Total receipts
	Number of passengers.	Coaching receipts.		Weight carried.	Receipts.		
		Rs. A. P.	£. s. d.	Mds. Srs.	Rs. A. P.	£. s. d.	£. s. d.
Total traffic for the week	31,691½	21 886 3 6	2.006 4 9	1,01,453 4	26,333 7 2	2,413 18 0	4,420 2 9
Or per mile of railway	200	138 4 10	12 13 7	641 4	166 6 5	15 5 1	27 18 8
For previous 18 weeks of half-year	541,695	3,29,556 10 8	30,209 6 11	22,14,235 24	6,51,217 7 9	59,694 19 11	89,904 6 10
Total for 19 weeks ...	573,386½	3,51.442 14 2	32,215 11 8	23,15,688 28	6,77,550 14 11	62,108 17 11	94,324 9 7
Comparison.							
Total for corresponding week of previous year	27,845½	22,180 13 9	2,033 4 11	1,32 454 33	34,355 2 6	3,140 4 5	5,182 9 4
Per mile of railway corresponding week of previous year ...	176	140 2 7	12 17 0	836 30	217 1 6	19 18 0	32 15 0
Total to corresponding date of previous year	540,378	3,36,718 4 0	30,865 17 0	31,90,604 16	9,45,370 12 10	86,567 6 7	117,433 3 7

EAST INDIAN RAILWAY.—MAIN LINE.

Approximate Return of Traffic for week ended 13th November 1875, on 1,279¾ miles open.

	Coaching Traffic.			Merchandise and Mineral Traffic.			Total Traffic Receipts.	Total Train Miles.
	No. of Passengers.	Coaching receipts.		Weight carried.	Receipts.			
		Rs. A. P.	£. s. d.	Mds. Srs.	Rs. A. P.	£. s. d.	£. s. d.	
Total traffic for the week	120,516½‡	2,25,437 15 9½	20,665 3 0	827,594 0	3,81,950 9 3†	35,012 2 8	55,677 5 8	*{45,651½ Coaching. 45,059½ Merchandise.
Or per mile of railway	.....	176 2 6	16 3 0	.....	298 7 4	27 7 2	43 10 2	.....
For previous 18 weeks of half-year	1,923,673	24,81,889 14 1	227,506 11 5	1,13,26,299 30	40,02,042 12 7	449,333 18 6	676,860 9 11	1,689,195½
Total for 19 weeks...	2,044,189½	27,07,327 13 10	248,171 14 5	1,21,53,893 30	43,83,993 5 10	484,346 1 2	732,537 15 7	1,779,906
Comparison.								
Total for corresponding week of previous year	95,361	1,51,166 14 0	13,856 19 3	6,30,922 30	3,30,105 1 9	30,259 12 9	44,116 12 0	{42,518 Coaching. 57,489 Merchandise. 2,162 Return empty.
Per mile of railway corresponding week of previous year ...	.....	118 2 0	10 16 6	.....	257 15 1	23 12 11	34 9 5	.....
Total to corresponding date of previous year	2,106,167	2,775,236 3 0	2,54,396 12 11	1,47,62,374 0	64,62,737 12 10	592,417 12 8	846,814 5 7	2,139,988

* Added miles 8,85½ to Coaching, and deducted 14,048½ from Merchandise, short and excess included in week ended 16th October 1875.
† Deducted Rs. 18,494-14-0 from Merchandise excess entered in Patnaghat return for week ended 30th October 1875.
‡ Number of passengers 5,644½, and amount Rs. 39,703-4-0, added for previous weeks on account of troops and special trains from foreign lines.

EAST INDIAN RAILWAY.—JUBBULPORE LINE.

Approximate Return of Traffic for week ended 13th November 1875, on 223¾ miles open.

		Rs. A. P.	£. s. d.	Mds. Srs.	Rs. A. P.	£. s. d.	£. s. d.	
Total traffic for the week	†6,482½	†33,605 8 8	3,080 10 1	64,684 30	18,198 4 0	1,668 3 6	4,748 13 7	*{4,485½ Coaching. 5,281 Merchandise.
Or per mile of railway	.....	150 3 1	13 15 4	.....	81 5 4	7 9 2	21 4 6	.....
For previous 18 weeks of half-year	72,135	1,74,353 7 0	15,982 8 0	7,16,609 0	2,14,297 13 0	19,643 19 3	35,626 7 3	127,983
Total for 19 weeks...	78,617½	2,07,958 15 8	19,062 18 1	7,81,293 30	2,32,496 1 0	21,312 2 9	40,375 0 10	137,609½
Comparison.								
Total for corresponding week of previous year	4,278	18,635 4 0	1,708 4 8	42,213 10	14,910 2 9	1,366 15 4	3,075 0 0	{4,739 Coaching. 2,948 Merchandise.
Per mile of railway corresponding week of previous year ..	.....	83 4 7	7 12 8	.....	66 10 2	6 2 2	13 14 10	.....
Total to corresponding date of previous year	85,178	2,08,610 8 9	19,122 12 7	9,47,515 30	2,96,364 4 6	27,166 14 6	40,289 7 1	160,378

* Deducted miles 262½ from Coaching, and added 1,965 to Merchandise, excess and short included in week ended 16th October 1875.
† Number of passengers 1,970 and amount Rs. 12,255-8-0 added for previous weeks on account of troops and special trains from foreign lines.

CALCUTTA AND SOUTH-EASTERN STATE RAILWAY.

Approximate Return of Traffic for week ended 13th November 1875, on 28 miles open.

	Coaching Traffic.			Merchandise and Mineral Traffic.			Total receipts.
	Number of passengers.	Coaching receipts.		Weight carried	Receipts.		
		Rs. A. P.	£. s. d.	Mds. Srs.	Rs. A. P.	£. s. d.	£. s. d.
Total traffic for the week	10,553	1,309 0 0	130 18 0	17,047 0	512 0 0	51 4 0	182 2 0
Or per mile of railway	377	47 0 0	4 14 0	609 0	18 0 0	1 16 0	6 10 0
For previous 19 weeks of half-year	151,472	19,291 0 0	1,929 2 0	2,77,805 0	8,553 0 0	855 6 0	2,784 8 0
Total for 20 weeks ...	162,025	20,600 0 0	2,060 0 0	2,94,852 0	9,065 0 0	906 10 0	2,966 10 0
Comparison.							
Total for corresponding week of previous year	7,456	964 4 3	96 8 6	10,521 0	317 7 0	31 14 11	128 3 5
Per mile of railway corresponding week of previous year	266	34 7 0	3 8 10	375 30	11 5 5	1 2 8	4 11 6
Total to corresponding date of previous year	146,758	18,833 13 4	1,883 7 8	2,41,245 35	7,385 14 0	738 11 9	2,621 19 5

NALHATTI STATE RAILWAY.

Approximate Return of Traffic for week ended 13th November 1875, on 27¼ miles open.

		Rs. A. P.	£. s. d.	Mds. Srs.	Rs. A. P.	£. s. d.	£. s. d.
Total traffic for the week	1,511	841 0 0	84 2 0	11,503 0	840 0 0	84 0 0	168 2 0
Or per mile of railway	55	31 0 0	3 2 0	422 0	30 8 0	3 1 0	6 3 0
For previous 19 weeks of half-year	24,087	15,608 0 0	1,560 16 0	94,655 0	8,022 0 0	802 4 0	2,363 0 0
Total for 20 weeks ...	25,598	16,449 0 0	1,644 18 0	106,158 0	8,862 0 0	886 4 0	2,531 2 0
Comparison.							
Total for corresponding week of previous year	1,044	809 7 3	80 18 11	3,059 0	302 8 0	30 5 0	111 3 11
Per mile of railway corresponding week of previous year	38	29 11 3	2 19 5	112 10	11 1 7	1 2 2	4 1 7
Total to corresponding date of previous year	29,024	16,220 15 7	1,621 1 11	1,67,050 10	10,812 10 6	1,081 5 4	2,703 7 3

Printed and published by Edwin Morris Lewis, at the Printing Office of the Bengal Secretariat, No. 28, Chowringhee, in the City of Calcutta,—24th November 1875.

[REGISTERED No. 29]

No. 48 of 1875.

The Calcutta Gazette.

WEDNESDAY, DECEMBER 1, 1875.

CONTENTS.

	Page.
PART I.—Orders and Notifications by the Lt.-Governor of Bengal, the High Court, Government Treasury, &c.	1459—1499
PART IA.—Orders and Notifications by the Government of India	65—68
PART II.—Advertisements	1770—1811
PART III.—Acts of the Bengal Council	Nil.
PART IV.—Bills of the Bengal Council	Nil.
PART V.—Acts of the Legislative Council of India	Nil.
PART VI.—Bills of the Legislative Council of India	Nil.
SUPPLEMENT No. 48	1397—1437

PART I.

Orders and Notifications by the Lieut.-Governor of Bengal, the High Court, Government Treasury, &c.

NOTICE.

In honor of His Royal Highness the Prince of Wales' visit to Calcutta, and in order to afford Public Officers the opportunity of being present on the occasion, the Lieutenant-Governor is pleased to direct that all Cutcherries and Offices throughout Bengal shall be closed from Thursday, the 23rd December 1875, to Monday, January 3rd, 1876, both days inclusive.

Civil Officers of all Branches and Departments who may be desirous of leaving their Stations, and can be temporarily absent without detriment to the Public Service, must obtain permission in writing from their Superior Officers or from the Heads of their Departments, who will make proper arrangements for the temporary charge of Districts, Stations, and Offices. No application to Government for leave will be required. His Honor desires it to be understood that it is left entirely optional to gentlemen to avail themselves of this opportunity to come to Calcutta or to make such other use of the holidays as they please.

BELVEDERE,
The 8th November 1875.

C. E. BUCKLAND,
Private Secy. to the Lieut.-Govr. of Bengal.

NOTICE.

THE above notice includes all Offices under the Government of Bengal in Calcutta.

BELVEDERE,
The 16th November 1875.

C. E. BUCKLAND,
Private Secretary.

NOTICE.

GENTLEMEN wishing to see the Lieutenant-Governor on business are requested to write to the Private Secretary at Belvedere, stating the object for which an interview is desired.

BELVEDERE,
The 8th November 1875.

C. E. BUCKLAND,
Private Secretary.

ORDERS BY THE LIEUTENANT-GOVERNOR OF BENGAL.

REVENUE AND GENERAL DEPARTMENTS.

No. 2322C.S.

GENERAL.—*The 24th November* 1875.—Mr. Anthony Benn Falcon, Magistrate and Collector, Bogra, having reported his arrival at Bombay on the 18th November 1875, on his return from furlough, is allowed the usual subsidiary leave to enable him to rejoin his appointment.

Mr. George Abraham Grierson, Assistant Magistrate and Collector, Moorshedabad, is allowed leave for seven days to enable him to attend the high proficiency examination in Sanskrit to be held in Calcutta in January 1876.

Baboo Parbati Churn Roy, Deputy Magistrate and Deputy Collector, in charge of the sub-division of Moonsheegunge, is vested with the powers of a Collector in the districts of Fureedpore and Dacca while employed on Dearah settlement work.

The 25th November 1875.—Baboo Nundjee, Canoongoe at Ranchee, is appointed temporarily to be a Sub-Deputy Collector of the First Grade at Palamow, in Lohardugga.

The 26th November 1875.—Mr. Charles Dickenson Field, C.S., reported his departure from India on furlough on the 1st November 1875.

Baboo Taruck Nath Mullick, Deputy Magistrate and Deputy Collector, 24-Pergunnahs, is appointed to be Personal Assistant to the Commissioner of the Presidency Division, with effect from the date on which Baboo Sree Nath Ghose vacates that appointment.

Baboo Lolit Mohun Chatterjea, Deputy Magistrate and Deputy Collector, in charge of the Bagirhat division of the Jessore district, is allowed leave for one month, under Section 21, Chapter VI of the Civil Leave Code.

Baboo Doorga Das Chowdry, Deputy Magistrate and Deputy Collector, Nuddea, is appointed temporarily to have charge of the Bagirhat Division of the Jessore District during the absence, on leave, of Baboo Lolit Mohun Chatterjea, or until further orders.

The 27th November 1875.—The services of the following officers are placed at the disposal of the Public Works Department (Irrigation Branch) of this Government for employment as temporary Deputy Collectors :—

Baboo Dhonesh Chunder Roy, Deputy Magistrate and Deputy Collector, Gya.
„ Medni Pershad Sing, Officiating Deputy Magistrate and Deputy Collector, Shahabad.
„ Shoshi Siker Dutt, Sub-Deputy Collector, Moorshedabad.
„ Radha Sham Singh, Sub-Deputy Collector, Hooghly.

The 29th November 1875.—Mr. Arthur Weekes, Officiating Magistrate and Collector, Rajshahye, will revert to his appointment as Joint-Magistrate and Deputy Collector, First Grade, Burdwan, on being relieved of his present duties by Mr. W. H. D'Oyly.

The 30th November 1875.—The following Officers are temporarily deputed on special duty in Behar :—

Mr. J. C. Geddes, C.S. | Mr. A. P. MacDonnell, C.S.

Mr. Colman Patrick Louis Macaulay, M.A., is appointed temporarily on special duty in the Bengal Secretariat, with effect from the 9th instant.

Mr. George Lucian Taylor Harris, Officiating Additional Judge of Rungpore and Dinagepore, is appointed to act as Additional Judge and Joint Sessions Judge in the districts of the Dacca Division.

Mr. Anthony Benn Falcon, Magistrate and Collector, Bogra, is appointed to act as District and Sessions Judge of Moorshedabad, during the absence on special duty of Mr. J. C. Geddes, or until further orders.

Mr. William Sutherland Wells having reported his return from leave on the 30th November 1875, the unexpired portion of the privilege leave granted to him under orders of the 11th August last, is cancelled.

POLICE.—*The 24th November* 1875.—Mr. Oliver Stokes Stack is appointed to be District Superintendent of Police, Moorshedabad.

Captain Richard Percival Davis is appointed to be District Superintendent of Police, Julpigoree.

Mr. William Benson Maxwell, Officiating District Superintendent of Police, Julpigoree, is appointed to be an Assistant Superintendent of Police in Purneah.

Mr. George Robert King Meares, Assistant Superintendent of Police, Purneah, is transferred to Sarun.

Mr. Charles Philip Crouch, Assistant Superintendent of Police, is posted temporarily to the district of the 24-Pergunnahs.

The 25th November 1875.—Mr. Arthur Hutton James, District Superintendent of Police, is posted to the Chittagong Hill Tracts.

Mr. Edward Melian Showers, Officiating District Superintendent of Police, Chittagong Hill Tracts, is appointed to be an Assistant Superintendent of Police in that district from the date on which he may be relieved by Mr. A. H. James of his present duties.

The 30th November 1875.—Mr. Hector Munro is appointed to act in the First Grade of Assistant Superintendents of Police from the 26th June 1875.

The following Assistant Superintendents of Police of the Second Grade are appointed to act in the First Grade of Assistant Superintendents of Police :—

Mr. Charles Raban. | Baboo Mohendro Nath Hazra.

Baboo Gudadhur Khan, Assistant Superintendent of Police, Third Grade, is appointed to act in the Second Grade of Assistant Superintendents of Police.

The following Acting Deputy Magistrates and Deputy Collectors are appointed to act as Assistant Superintendents of Police :—

Mr. Frederick Arthur Chichester. | Mr. Earnest St. George Kaye.

REGISTRATION.—*The 20th November* 1875.—Baboo Jay Jay Ram, Sub-Registrar of Pursa, to be Sub-Registrar of Gopalgunge in Sarun, with effect from the 1st December 1875.

Moulvi Syud Ikbal Hussein, Sub-Registrar of Mashrakh, is appointed to be Sub-Registrar of Amnour with effect from the 1st December 1875.

The 27th November 1875.—Baboo Tara Prosonno Mookerjea, Sub-Registrar of Pundooa, in the district of Hooghly, is transferred to Mymaree, in the district of Burdwan.

Baboo Poolin Behari Mozumdar, Sub-Registrar of Mymaree, in the district of Burdwan, is transferred to Pundooa, in the district of Hooghly.

Baboo Bogola Prosunno Mozoomdar, Sub-Registrar of Noakholly, is allowed leave for two months, under Section 21, Chapter VI of the Civil Leave Code.

Baboo Chundika Prosunno Mozumdar, Sub-Registrar of Ramgunj, is appointed to act as Sub-Registrar of Noakholly during the absence, on leave, of Baboo Bogola Prosunno Mozumdar, or until further orders.

Baboo Ambika Prosunno Mozumdar is appointed to act as Sub-Registrar of Ramgunj, in the district of Noakholly, during the absence, on duty, of Baboo Chundika Prosunno Mozumdar, or until further orders.

EDUCATION.—*The 26th November* 1875.—The following gentlemen are appointed to be Members of the District School Committee of Patna :—

Mr. H. Alexander, Opium Agent of Behar.
„ E. Grey, Judge of Patna.
„ F. W. R. Cowley, Deputy Commissioner, Wards' Estate, Patna.
„ C. Wilkins, Assistant Magistrate and Collector, Patna.

The following gentlemen are appointed to be members of the District School Committee of Noakholly :—

Moonshee Ameenuddin, Pleader.
Baboo Reboti Churn Banerjea, B.L., Moonsif.

The following gentlemen are appointed to be members of the District School Committee, Sonthal Pergunnahs :—

Mr. J. Whitmore, Officiating Joint-Magistrate and Deputy Collector.
„ C. G. M. Shircore, Officiating Deputy Magistrate and Deputy Collector.

Mr. Brajendra Nath De, Assistant Magistrate and Collector, Shahabad, is appointed to be Secretary to the District School Committee of that place, *vice* Baboo Bhuyan Lall, Deputy Inspector of Schools, transferred.

The 29th November 1875.—The following gentlemen are appointed to be members of the District School Committee of Bankoora :—

Mr. Charles Wright, Assistant to the Manager of the Lokipore Indigo Concern.
Baboo Nilmani Dass, Moonsif of Bankoora.
„ Mohesh Chunder Banerjea, B.L., Pleader, Judge's Court.

MEDICAL.—*The 24th November* 1875.—The services of Third Grade Assistant Surgeon Debendro Nath Goohoo, a Supernumerary at the Presidency, are placed at the disposal of the Government of India in the Public Works Department.

The 25th November 1875.—Assistant Surgeon Benode Krishna Bose, a Supernumerary at the Presidency, is appointed to have temporary charge of the outpost of Demagree during the absence, on leave, of Assistant Surgeon Botta Krishna Dutt, or until further orders.

The following Surgeons are appointed temporarily to do duty in the Presidency General Hospital :—

Surgeon Robert Davidson Murray.	Surgeon Roderick Macrae.
,, Dennis Wood Deane Comins.	,, Thomas Elwood Lindesay Bate.
,, Patrick Fenilon O'Connor.	,, S. Borah.
,, William Allason Simmonds.	

The 30th November 1875.—Dr. J. A. Greene, Civil Surgeon of Serampore, on leave, is appointed to be Civil Medical Officer of Maldah, with effect from the date on which Baboo Dwarka Nath Chatterjea retires.

Surgeon Gopal Chunder Roy, M.D., Officiating Civil Surgeon of Serampore, is confirmed in that post.

CUSTOMS.—*The 30th November* 1875.—Mr. H. Thompson is appointed to be Superintendent of the Sulkea Salt Golahs, *vice* Mr. H. W. Toogood, deceased.

MUNICIPAL.—*The 29th November* 1875.—Mr. H. Lee, Assistant Magistrate and Collector, Howrah, is appointed to be a Municipal Commissioner for the town of Howrah. He is also appointed to be Vice-Chairman of the Municipal Commissioners.

ECONOMIC MUSEUM.—*The 29th November* 1875.—The following gentlemen are appointed to be members of the District Economic Museum Committee of the Sonthal Pergunnahs :—

The Deputy Commissioner, Sonthal Pergunnahs, Chairman.
,, Civil Surgeon, Secretary.
,, Joint-Magistrate or the Senior Covenanted Assistant to Magistrate and Collector at head-quarters.
,, District Superintendent of Police.
Sub-divisional Officer of Deoghur.
,, ,, of Godda.
,, ,, of Rajmehal.
The Officer stationed at Pakour.
,, ,, at Jamtara.
,, Assistant Sub-Deputy Opium Agent, Rohini.
,, Railway Traffic Superintendent at Sahebgunge.
Maharajah Gopal Chundra Singh, Bahadoor.

ROAD CESS.—*The 25th November* 1875.—Mr. Henry Granville Sharp, C.S., is appointed to be Vice-Chairman of the District Road Cess Committee of Gya.

Baboo Jodu Nath Sircar, Pleader and Landholder, is appointed to be a Member of the District Road Cess Committee of Bhagulpore, *vice* Mr. W. F. Graham, deceased.

The 29th November 1875.—Baboo Ganesh Chundra Tripatty is appointed to be a member of the District Road Committee of Singbhoom.

ERRATA.—*The 29th November* 1875.—In the orders of the 25th October 1875, published in the *Calcutta Gazette* of the 3rd instant, granting two months' leave under Section 21, Chapter VI of the Civil Leave Code, to Baboo Mohendro Nath Mozoomdar, B.A., Sub-Deputy Collector, Goalundo, in Fureedpore—*for* "Baboo Mohendro Nath Mozoomdar," *read* "Baboo Mohendro Chunder Mozoomdar."

In the orders of the 23rd November 1875, published in the *Calcutta Gazette* of the 24th idem, appointing Mr. H. D. Scott, Vice-Chairman of the Port Commissioners for making Improvements in the Port of Calcutta, to act as a Justice of the Peace for the town of Calcutta—*for* "Mr. H. D. Scott," *read* "Mr. D. Scott."

R. L. MANGLES,
Offg. Secy. to the Govt. of Bengal.

[First Publication.]

NOTIFICATION.

The 29th November 1875.—Under the provisions of Section 47 of the Bengal Embankment Act VI of 1873, the Lieutenant-Governor is pleased to direct that the amount of embankment charges apportioned to estates shall be payable on the dates fixed for the payment of the land revenue of those estates; and the amount apportioned to tenures shall be payable on the dates fixed as last days for the payment of putni rents under Regulation VIII of 1819.

The Lieutenant-Governor is further pleased to direct that interest on the unpaid portion of the above amounts, from the date of the same becoming due until payment thereof, shall be charged at the rate of 5 per centum per annum.

Under the provisions of Section 39 of the same Act, the Lieutenant-Governor is pleased to direct that interest upon any sum paid as compensation under that section shall be charged at the rate of 5 per centum per annum.

H. J. REYNOLDS,
Offg. Secy. to the Govt. of Bengal.

[First Publication.]

NOTIFICATION.

The 30th November 1875.—It is hereby notified, under Section 161 of Act VI of 1863, that from and after the 1st January 1876 no boat which shall not have been duly licensed and registered shall be allowed to ply as a cargo-boat for the landing and shipping of merchandise within the limits of the port of False Point and the Balasore Ports in the province of Orissa. It is also notified that, until further orders, no fee will be charged for such license and registration.

Application for license and registration should, in the case of the Balasore Ports, be made to the Collector of Customs at Balasore, and in that of the port of False Point to the Superintendent of Customs at False Point.

H. J. REYNOLDS,
Offg. Secy. to the Govt. of Bengal.

RULES FOR THE CUSTODY, DISTRIBUTION, AND SALE OF POSTAGE STAMP LABELS.

Approved by the Government of India in Financial Department letter No. 2035, *dated* 31*st March* 1875.

(N.B.—These Rules apply both to Service Stamps and to Ordinary Stamps, with the exceptions noted in Rules V and VIII.)

Supplies from Central Depôts.

I.—Supplies of postage stamps for the Madras Presidency, including Mysore and the local depôts subordinate to Madras, shall be supplied by the Superintendent of Stamps at Madras on the indent of officers in charge of local depôts.

II.—Supplies of postage stamps for the Presidency of Bombay, including Scind, Berar, the Central Provinces, and local depôts subordinate to Bombay, shall be supplied by the Superintendent of Stamps at Bombay on the indent of officers in charge of local depôts.

III.—Stamps for the Bengal Presidency, including the North-Western Provinces, Oudh, the Punjab, Central India, Rajpootana, Assam, and British Burmah, and local depôts subordinate to Calcutta, shall be supplied by the Superintendent of Stamps at Calcutta on the indent of officers in charge of local depôts.

IV.—The above-mentioned supplies from central to local depôts shall be issued on credit.

Local Depôts.

V.—Every Treasury throughout India, including those attached to political, customs, and salt agencies, shall be a local depôt for the sale of postage stamps, provided that the value of the stamps sold at one time to any purchaser shall not be less than Rs. 5, and shall not include any fraction of a rupee. At any station at which there is a Collector of Land Revenue, neither a Salt Agent nor Collector of Customs shall be entrusted with the custody and sale of postage stamps. All sales under this rule will be for cash on delivery; and when the purchaser is one of those who are required to retail stamps under Rule VIII, or is one specially authorized under Rule IX, a discount of one half anna per rupee will be allowed. But to purchasers other than the above, no discount will be allowed, and officers in charge of local depôts must see that discount is not allowed except to the privileged officers above referred to. The sale of embossed envelopes shall be subject to the same conditions, except that they shall be sold in packets containing sixteen envelopes each, portions of a packet not being saleable. The price of each packet shall be the value of the stamps borne by the envelopes contained in it, the discount (if any) being calculated on that value.

The above rule is only partially applicable to "Service Stamps," which may be sold *only to Government officials on a written application, accompanied by payment of the value in cash*, and on which *no discount is allowed*. A receipt containing in detail the gross value of each description of Service Postage Stamps sold will be granted by the treasury officer for the amount paid to him.

VI.—A supply equal to the probable consumption for five months of the district attached to each local depôt shall be kept in each, and as soon as the number in store has fallen below the number expended during the preceding six months, the Collector, or other officer in charge of the depôt, shall indent* on the central depôt of his presidency for a number equal to the consumption of the last three months for which accounts have been rendered to the central depôt of the presidency. If by any accident the stock of stamps of any value should run short before the receipt of a fresh supply from the central depôt, the officer in charge of the treasury will indent on neighbouring districts for a quantity sufficient to meet the demand, which may be supplied, or not, according to the discretion, and on the responsibility of the officer indented

* Form 1.

on, with reference to the wants of his own district. It will be the duty of the Superintendent of Stamps of the Presidency to report to the Director-General of the Post Office, for the orders of Government, every occasion on which it may appear, from the monthly statement or otherwise, that the store of stamps of any particular value in any district has fallen below the authorized amount.

Branch depôts.

VII.—Every Branch Treasury and every Tehsil Treasury shall be a branch depôt for the sale of postage stamps under the conditions described in Rule V. It will receive its stamps from the local depôt to which it is subordinate, keeping always in store a supply sufficient to meet the probable demands of one month, estimated according to the average of former sales. It will keep an account of sales in the same form (3) hereafter prescribed for the Treasurer's account, and will indent for supplies in the same form (4) as hereafter prescribed for the Treasurer's indent. It will render an account monthly to the local depôt in Form 6A immediately on the expiration of the month.

Retail sale of Stamps.

VIII.—A supply of stamps *for sale by retail* shall be kept available at every post office, receiving house, tehsildaree, thana, and every police station at which letters are received for despatch, and with every licensed stamp-vendor; and it shall be the duty of the officer to whom the person in charge of any of the above-named places is subordinate, to take steps to ensure that the supply kept on hand is at all times equal to at least one week's demand. Persons in charge of the above-mentioned places will receive discount on purchases under Rule V.

This rule does not apply to "Service Stamps."

By the term "licensed vendor," as used above, is meant a stamp-vendor licensed under rules framed by the local Government in accordance with Section 48 of the General Stamp Act (XVIII of 1869).

Authorization of certain retail vendors other than the above.

IX.—A district officer may authorize the grant of discount at ½ anna per rupee on purchases under Rule V to any person who is a *bonâ fide* retail vendor of postage stamps, although he may not be one of those required to retail them under the above rule. Such authority shall be given in writing, and must be produced by the person authorized when claiming discount on purchases: the authority will hold good for only 12 months from the date on which it is given, and may be revoked at any time at the discretion of the district officer. No such authority may be given to any person employed in a Government Treasury. A register showing the name, residence, and occupation of every person so authorized, and the date of the authority, shall be kept by the district officer.

Custody of Stamps in Local Depôts.

X.—The bulk of postage stamps in store at any local depôt shall be kept in parcels, containing a known number of sheets, in the Treasury or other secure place, in one or more strong chests or presses, under double locks,—the key of one lock of each chest or press always remaining in the hands of the Collector or other officer in charge of the stamps, and the key of the other in the hands of the Treasurer.

XI.—The remainder of the stamps in store shall be in the hands of the Treasurer, and shall not exceed the probable demand of fourteen days, estimated according to the average of former sales.

XII.—The Treasurer shall keep a daily account of receipts and sales* in the vernacular of the district in which the transactions of each succeeding day shall be entered consecutively, a balance being struck at the close of each day, and attested by the initials of the officer in charge of the Treasury.

* Form 3.

XIII.—On the first open day of each month, and on every Monday during the month, the Treasurer shall prepare in the vernacular, and submit to the officer in charge of the postage stamps, an indent† for a supply of postage stamps for the following week. The indent, after being approved or altered by the officer in charge of the postage stamps, shall be signed by him, and complied with as directed in the following rule. The indent thus signed shall be the warrant for the issue of the stamps.

† Form 4.

XIV.—The officer in charge of the postage stamps shall cause the store under double locks to be opened, and the required number to be counted and delivered to the Treasurer in his presence. A store-book‡ shall be kept in English, in which the number and value of the stamps delivered to the Treasurer shall be entered, and a balance struck at the time of delivery. This balance will be attested by the initials of the officer in charge and of the Treasurer, both of whom shall invariably be present during the whole time that the store under double locks, or any part of it, remains open. The deliveries shown in the store-book will agree with the indent as approved.

‡ Form 5.

XV.—If the Treasurer require stamps at any intermediate time, the same process will be observed as is prescribed in the two preceding rules.

XVI.—Stamps will be supplied from the store under double locks only to the Treasurer and to branch depôts, and on indent from them, respectively. Sales should be made not out of store, but from the supply in the hands of the Treasurer or the supply in branch depôts.

XVII.—As soon as possible after the arrival of a despatch of postage stamps from a central depôt, or from any other local depot, the packets or boxes are to be opened, one at a time, in the presence of the officer in charge of stamps. The stamps contained in each box or packet are then to be immediately counted and compared with the invoice,§ which, after being receipted, will be returned by the first post to the depôt whence they were despatched. Unless the officer in charge of the stamps can certify that the stamps contained in any given packet or box were immediately counted by himself personally, or in his presence, he will be held responsible for the value of any that may be found deficient. The stamps are then to be placed in the store under double locks, and entered in the store-books, and no stamps are to be delivered to the Treasurer or sold to any party without being first brought into store.

§ Form 2.

XVIII.—Officers in charge of stamps will have the stamps in store, both those under double locks and those in the hands of the Treasurer, counted in their presence on the last open day of September and March in each official year, and will certify having done so in the following terms at the foot of the monthly accounts of sales and stock‖ for those months furnished to the Superintendent of Stamps :—

‖ Form 6.

"I do hereby certify that I have personally counted the postage stamps in store on 18 *, the actual value of which is Rupees* (here enter the amount in words and figures); *and that the rules prescribed by the order of the Government of India dated are duly observed."*

XIX.—On occasions of transfer of charge, postage stamps will be made over in the same manner and under the same precautions as the cash balance in the Treasury.

XX.—The officer in charge of each local depôt will submit, within the first week of each month, an account¶ to the Superintendent of Stamps of his Presidency, showing the balance in hand at the sudder and branch Treasuries at the close of the preceding month, and the sales effected during that month.

¶ Form 6.

Returns to be made by Central Depôt.

XXI.—The Superintendent of Stamps of each Presidency will, on the 15th of each month, in addition to any account required by the Accountant-General, furnish the Director-General of the Post Office with a memorandum** showing the number of stamps distributed by him during the preceding month; and at the close of each month he will also furnish another memorandum†† showing the number and value of stamps in hand, and the total amount of the actual sales of each local depôt and of all the local depôts supplied by him.

** Form 7.

†† Form 8.

CALCUTTA,
The 10th March 1875.

F. R. HOGG,
Offg. Dir.-Genl. of the Post Office of India.

FORM

Indent for Postage Labels on the

1	2		3		4				5		6				7			
PARTICULARS.	Half-anna envelopes 16 = 1 packet = 8 annas, 480 = 1 ream = Rs. 15.		One-anna envelopes 16 = 1 packet = 1 Re., 480 = 1 ream = Rs. 30.		Half-anna labels 320 = 1 sheet = Rs. 10.				Nine-pie labels 320 = 1 sheet = Rs. 15.		One-anna labels 320 = 1 sheet = Rs. 20.				Two-anna labels 320 = 1 sheet = Rs. 40.			
					Ordinary labels.		Service labels.		Ordinary labels.		Ordinary labels.		Service labels.		Ordinary labels.		Service labels.	
	Reams.	Packets.	Reams.	Packets.	Sheets.	Labels.	Sheets.	Labels.	Sheets.	Labels.	Sheets.	Labels.	Sheets.	Labels.	Sheets.	Labels.	Sheets.	Labels.
Number of each description in Sudder and Sub-Divisional Treasuries or Branch Depôts this day.																		
Number of each description sold within the last three months for which accounts have been furnished.																		
Number of each description now indented for.																		
Number of each description passed by the Superintendent.																		

I request that the above described

Dated

No._____

FORM

Invoice of Postage Labels consigned to the

*Dated*_____

1	2			3				4		5				6			
Half-anna envelopes 16=1 packet=8 annas, 480=1 ream=Rs. 15		One-anna envelopes 16=1 packet=1 Rupee, 480=1 ream=Rs. 30.		Half-anna labels 320=1 sheet=Rs. 10.				Nine-pie labels 320=1 sheet=Rs. 15.		One-anna labels 320=1 sheet=Rs. 20.				Two-anna labels 320=1 sheet=Rs. 40.			
				Ordinary labels.		Service labels.		Ordinary labels.		Ordinary labels.		Service labels.		Ordinary labels.		Service labels.	
Reams.	Packets.	Reams.	Packets.	Sheets.	Labels.	Sheets.	Labels.	Sheets.	Labels.	Sheets.	Labels.	Sheets.	Labels.	Sheets.	Labels.	Sheets.	Labels.

I acknowledge to have received the Postage Labels described above, the total

Dated

NOTE.—As soon as the labels arrive they must be compared with the

No. 1.

Superintendent of Stamps at _____

8				9				10				11			12			13		
Four-anna labels 320=1 sheet=Rs 80.				Eight-anna labels 320=1 sheet=Rs 160				One-rupee labels 320=1 sheet=Rs. 320.				Gross value of ordinary labels, including embossed envelopes.			Gross value of service labels.			Total value.		
Ordinary labels.		Service labels.		Ordinary labels.		Service labels.		Ordinary labels.		Service labels.										
Sheets.	Labels.	Sheets.	Labels.	Sheets.	Labels.	Sheets.	Labels.	Sheets.	Labels.	Sheets.	Labels.	Rs	A	P.	Rs	A.	P.	Rs.	A.	P.

Postage Labels be supplied to this Treasury.

Officer in charge of the Treasury

at _____

No. 2.

Officer in charge of the Treasury at _____

(Signed) _____ *Superintendent of Stamps.*

7				8				9				10			11			12		
Four-anna labels 320=1 sheet=Rs. 80.				Eight-anna labels 320=1 sheet=Rs 160.				One-rupee labels 320=1 sheet=Rs 320.				Gross value of ordinary labels, including embossed envelopes.			Gross value of service labels.			Total value.		
Ordinary labels.		Service labels.		Ordinary labels.		Service labels.		Ordinary labels		Service labels.										
Sheets.	Labels.	Sheets.	Labels.	Sheets.	Labels.	Sheets.	Labels.	Sheets.	Labels.	Sheets.	Labels.	Rs.	A.	P.	Rs.	A.	P.	Rs.	A.	P.

value of which is Rs. (here enter value in words and figures.)

Officer in charge of the Treasury.

at _____

Invoice, which should be receipted and returned immediately.

FORM

Treasurer's or Branch

1	2	3	4	5				6		7				8			
Date.	Particulars.	Half-anna envelopes 16=1 packet=8 annas, 480 =1 ream = Rs. 15.		One-anna envelopes 16=1 packet=1 Rupee, 480 =1 ream = Rs. 30.		Half-anna labels 320=1 sheet=Rs. 10.				Nine-pie labels 320 =1 sheet = Rs. 15.		One-anna labels 320=1 sheet=Rs. 20.				Two-anna labels 320=1 sheet=Rs 40.			
						Ordinary labels.		Service labels.		Ordinary labels.		Ordinary labels.		Service labels.		Ordinary labels.		Service labels.	
		Reams.	Packets.	Reams.	Packets.	Sheets.	Labels.	Sheets.	Labels.	Sheets.	Labels.	Sheets.	Labels.	Sheets.	Labels.	Sheets.	Labels.	Sheets.	Labels.
	Closing balance on the (date, month, and year) ..																		
	ADD—Received on the (date and month) from the Officer in charge of the Treasury ...																		
	Total ..																		
	DEDUCT—Sold during the day																		
	Closing balance on the (date and month) ...																		
	DEDUCT—Sold during the (date and month) ..																		
	Closing balance on the (date and month) .																		
	(And so on)																		

FORM

Indent for Postage Labels required by the

1	2		3		4				5		6				7			
PARTICULARS.	Half-anna envelopes 16=1 packet =8 annas, 480=1 ream=Rs. 15.		One-anna envelopes 16=1 packet=1 Re 480=1 ream =Rs. 30.		Half-anna labels 320 = 1 sheet = Rs. 10.				Nine-pie labels 320 = 1 sheet = Rs. 15.		One-anna labels 320 =1 sheet = Rs. 20.				Two-anna labels 320 = 1 sheet = Rs. 40.			
					Ordinary labels.		Service labels.		Ordinary labels.		Ordinary labels.		Service labels.		Ordinary labels.		Service labels.	
	Reams.	Packets.	Reams.	Packets.	Sheets.	Labels.	Sheets.	Labels.	Sheets.	Labels.	Sheets.	Labels.	Sheets.	Labels.	Sheets.	Labels.	Sheets.	Labels.
Number of each description in hand this day																		
Number of each description sold during the preceding week																		
Number of each description now indented for																		
Number of each description passed by the Treasury Officer ... ...'																		

Dated

*Officer in charge of the Treasury at*_____

Dated

No. 3.

Depôt Daily Account.

9				10				11				12			13			14			15			16			17
Four-anna labels 320 = 1 sheet = Rs. 80.				Eight-anna labels 320 = 1 sheet = Rs. 160.				One-rupee labels 320 = 1 sheet = Rs. 320.				Gross value of ordinary labels, including embossed envelopes.			Gross value of service labels.			Total gross value.			Deduct from gross value of sales discount allowed under Rule V.			Net value of sales.			Signatures of the officer in charge of the treasury and of the treasurer.
Ordinary labels.		Service labels.		Ordinary labels.		Service labels.		Ordinary labels.		Service labels.																	
Sheets.	Labels.	Sheets.	Labels.	Sheets.	Labels.	Sheets.	Labels.	Sheets.	Labels.	Sheets.	Labels.	Rs.	A.	P.	Rs.	A.	P.	Rs.	A.	P.	Rs.	A.	P.	Rs.	A.	P.	

No. 4

{ *Branch Depôt*_____
{ *Treasurer of the Treasury at*_____

8				9				10				11			12			13		
Four-anna labels 320 = 1 sheet = Rs. 80.				Eight-anna labels 320 = 1 sheet = Rs. 160.				One-rupee labels 320 = 1 sheet = Rs. 320.				Gross value of ordinary labels, including embossed envelopes.			Gross value of service labels.			Total value.		
Ordinary labels.		Service labels.		Ordinary labels.		Service labels.		Ordinary labels.		Service labels.										
Sheets.	Labels.	Sheets.	Labels.	Sheets.	Labels.	Sheets.	Labels.	Sheets.	Labels.	Sheets.	Labels.	Rs.	A.	P.	Rs.	A.	P.	Rs.	A.	P.

Treasurer, or
Officer in charge of the Branch Depôt.

FORM

Store Book of Postage Labels

1	2	3	4	5				6		7				8			
Date.	Particulars.	Half-anna envelopes 16 = 1 packet = 8 annas, 480 = 1 ream = Rs. 15.		One-anna envelopes 16 = 1 packet = 1 rupee, 480 = 1 ream = Rs. 30.		Half-anna labels 320 = 1 sheet = Rs. 10.				Nine-pie labels 320 = 1 sheet = Rs. 15.		One-anna labels 320 = 1 sheet = Rs. 20.				Two-anna labels 320 = 1 sheet = Rs. 40.			
						Ordinary labels.		Service labels.		Ordinary labels.		Ordinary labels.		Service labels.		Ordinary labels.		Service labels.	
		Reams.	Packets.	Reams.	Packets.	Sheets.	Labels.	Sheets.	Labels.	Sheets.	Labels.	Sheets.	Labels.	Sheets.	Labels.	Sheets.	Labels.	Sheets.	Labels.
	Closing balance on the (date, month, and year)																		
	ADD—																		
	Received on the (date and month) from the Superintendent of Stamps																		
	Ditto ditto from the Treasury at																		
	Total ...																		
	DEDUCT—																		
	Issued to the Treasurer ...																		
	Despatch to the branch depôt at																		
	Transferred to the Treasury at																		
	Total ...																		
	Closing balance on the (date and month) ...																		

FORM

Account of Receipts, Sales, and Stock in hand of Postage Labels in the Treasury

1	2		3		4				5		6				7			
PARTICULARS.	Half anna envelopes 16 = 1 packet = 8 annas, 480 = 1 ream = Rs. 15.		One-anna envelopes 16 = 1 packet = 1 rupee, 480 = 1 ream = Rs. 30.		Half-anna labels 320 = 1 sheet = Rs. 10.				Nine-pie labels 320 = 1 sheet = Rs. 15.		One-anna labels 320 = 1 sheet = Rs. 20.				Two-anna labels 320 = 1 sheet = Rs. 40.			
					Ordinary labels.		Service labels.		Ordinary labels.		Ordinary labels.		Service labels.		Ordinary labels.		Service labels.	
	Reams.	Packets.	Reams.	Packets.	Sheets.	Labels.	Sheets.	Labels.	Sheets.	Labels.	Sheets.	Labels.	Sheets.	Labels.	Sheets.	Labels.	Sheets.	Labels.
Stock in hand at the close of last month ...																		
Received from the Superintendent of Stamps during the month ..																		
Received from the Treasury at during the month																		
Total																		
Sold during the month at Sudder and Branch Treasuries as per credit in cash account... ...																		
Transferred to the Treasuries at ...																		
Total ...																		
Balance Stock in hand																		

NOTE.—Discount allowed during the month

Dated

No. 5.

of the Treasury at _____

9				10				11				12			13			14			15
Four-anna labels 320 = 1 sheet = Rs. 80.				Eight-anna labels 320 = 1 sheet = Rs. 160.				One-rupee labels 320 = 1 sheet = Rs. 320.				Gross value of ordinary labels, including embossed envelopes.			Gross value of service labels.			Total value.			Signatures of the officer in charge of the treasury and of the treasurer.
Ordinary labels.		Service labels.		Ordinary labels.		Service labels.		Ordinary labels.		Service labels.											
Sheets.	Labels.	Sheets.	Labels.	Sheets.	Labels.	Sheets.	Labels.	Sheets.	Labels.	Sheets.	Labels.	Rs.	A.	P.	Rs.	A.	P.	Rs.	A.	P.	

No. 6.

at _____, *including Branch Treasuries, for the month of* _____ 187

8				9				10				11			12			13		
Four-anna labels 320 = 1 sheet = Rs. 80.				Eight-anna labels 320 = 1 sheet = Rs. 160.				One-rupee labels 320 = 1 sheet = Rs. 320.				Gross value of ordinary labels, including embossed envelopes.			Gross value of service labels.			Total value.		
Ordinary labels.		Service labels.		Ordinary labels.		Service labels.		Ordinary labels.		Service labels.										
Sheets.	Labels.	Sheets.	Labels.	Sheets.	Labels.	Sheets.	Labels.	Sheets.	Labels.	Sheets.	Labels.	Rs.	A.	P.	Rs.	A.	P.	Rs.	A.	P.

under Rule V, Rs.

Officer in charge of the Treasury
at _____

FORM

Account of Receipts, Sales, and Stock in hand of Postage Labels in the Branch

1	2		3		4				5		6				7			
PARTICULARS.	Half-anna envelopes 16 = 1 packet = 8 annas, 480 = 1 ream = Rs. 15.		One-anna envelopes 16 = 1 packet = 1 Rupee, 480 = 1 ream = Rs. 30.		Half-anna labels 320 = 1 sheet = Rs. 10.				Nine-pie labels 320 = 1 sheet = Rs. 15.		One-anna labels 320 = 1 sheet = Rs. 20.				Two-anna labels 320 = 1 sheet = Rs. 40.			
					Ordinary labels.		Service labels.		Ordinary labels.		Ordinary labels.		Service labels.		Ordinary labels.		Service labels.	
	Reams.	Packets.	Reams.	Packets.	Sheets.	Labels.	Sheets.	Labels.	Sheets.	Labels.	Sheets.	Labels.	Sheets.	Labels.	Sheets.	Labels.	Sheets.	Labels.
Stock in hand at the close of last month																		
Received from the Local Depôt during the month																		
Total ...																		
Sold during the month as per credit in cash account																		
Balance Stock in hand ...																		

Dated

NOTE.—Discount allowed during the

FORM

Memorandum of Receipts, Issues, and Stock of Postage Labels in Store in the Central Depôt of the

Month of

1	2		3		4				5		6				7			
PARTICULARS.	Half-anna envelopes 16=1 packet=8 annas, 480=1 ream=Rs. 15.		One-anna envelopes 16=1 packet=1 Re., 480=1 ream =Rs. 30.		Half-anna labels 320=1 sheet=Rs. 10.				Nine-pie labels 320=1 sheet= Rs. 15.		One-anna labels 320=1 sheet=Rs. 20.				Two-anna labels 320=1 sheet=Rs. 40.			
					Ordinary labels.		Service labels.		Ordinary labels.		Ordinary labels.		Service labels.		Ordinary labels.		Service labels.	
	Reams.	Packets.	Reams.	Packets.	Sheets.	Labels.	Sheets.	Labels.	Sheets.	Labels.	Sheets.	Labels.	Sheets.	Labels.	Sheets.	Labels.	Sheets.	Labels.
Stock in hand at the close of last month																		
Received from																		
TOTAL ...																		
Distributed during the month to the several Local Depôts ...																		
Balance Stock in hand this day...																		

Dated

No. 6A.

Depôt at _____ *for the month of* _____ 187 .

8				9				10				11			12			13		
Four-anna labels 320=1 sheet=Rs. 80.				Eight-anna labels 320=1 sheet=Rs. 160.				One-rupee labels 320=1 sheet=Rs. 320.				Gross value of ordinary labels, including embossed envelopes.			Gross value of service labels.			Total value.		
Ordinary labels.		Service labels.		Ordinary labels.		Service labels.		Ordinary labels.		Service labels.										
Sheets.	Labels.	Sheets.	Labels.	Sheets.	Labels.	Sheets.	Labels.	Sheets.	Labels.	Sheets.	Labels.	Rs.	A.	P.	Rs.	A.	P.	Rs.	A.	P.

month under Rule V. Rs.

Officer in charge of the Branch Treasury

at _____

No. 7.

_____ *Presidency for the*

_____ 187 .

8				9				10				11			12			13		
Four-anna labels 320 = 1 sheet = Rs. 80.				Eight-anna labels 320 = 1 sheet = Rs 160.				One-rupee labels 320 = 1 sheet = Rs. 320.				Gross value of ordinary labels, including embossed envelopes.			Gross value of service labels.			Total value.		
Ordinary labels.		Service labels.		Ordinary labels.		Service labels.		Ordinary labels.		Service labels										
Sheets.	Labels.	Sheets.	Labels.	Sheets.	Labels.	Sheets.	Labels.	Sheets.	Labels.	Sheets.	Labels.	Rs.	A.	P.	Rs.	A.	P.	Rs.	A.	P.

Superintendent of Stamps.

FORM

Memorandum of Sales and Stock in Store of Postage Labels in the several Local Depôts of the

month of

1	2		3		4				5		6				7			
NAMES OF DEPÔTS.	Half-anna envelopes 16 = 1 packet = 8 annas, 480 = 1 ream = Rs. 15.		One-anna envelopes 16 = 1 packet = 1 Rupee, 480 = 1 ream = Rs. 30.		Half-anna labels 320 = 1 sheet = Rs. 10.				Nine-pie labels 320 = 1 sheet = Rs. 15.		One-anna labels 320 = 1 sheet = Rs. 20.				Two-anna labels 320 = 1 sheet = Rs. 40.			
					Ordinary labels.		Service labels.		Ordinary labels.		Ordinary labels.		Service labels.		Ordinary labels.		Service labels.	
	Reams.	Packets.	Reams.	Packets.	Sheets.	Labels.	Sheets.	Labels.	Sheets.	Labels.	Sheets.	Labels.	Sheets.	Labels.	Sheets.	Labels.	Sheets.	Labels.
Total ..																		

DETAIL OF

1	2		3		4				5		6				7			
NAMES OF DEPÔTS.	Half-anna envelopes 16=1 packet =8 annas, 480=1 ream = Rs. 15.		One-anna envelopes 16=1 packet = 1 Rupee, 480=1 ream = Rs. 30.		Half-anna labels 320=1 sheet= Rs. 10.				Nine-pie labels 320=1 sheet =Rs. 15.		One-anna labels 320=1 sheet =Rs 20.				Two-anna labels 320=1 sheet = Rs. 40.			
					Ordinary labels.		Service labels.		Ordinary labels.		Ordinary labels.		Service labels.		Ordinary labels.		Service labels.	
	Reams.	Packets.	Reams.	Packets.	Sheets.	Labels.	Sheets.	Labels.	Sheets.	Labels.	Sheets.	Labels.	Sheets.	Labels.	Sheets	Labels.	Sheets.	Labels.
Total																		

Dated

No. 8.

_____ *Presidency for the*

_____ 187 .

8				9				10				11			12			13			14			15		
Four-anna labels 320 = 1 sheet = Rs. 80.				Eight-anna labels 320 = 1 sheet = Rs. 160.				One-rupee labels 320 = 1 sheet = Rs. 320.				Gross value of ordinary labels including embossed envelopes.			Gross value of service labels.			Total gross value.			Deduct from gross value of sales discount allowed under Rule V.			Net value of sales.		
Ordinary labels.		Service labels.		Ordinary labels.		Service labels.		Ordinary labels.		Service labels.																
Sheets.	Labels.	Sheets.	Labels.	Sheets.	Labels.	Sheets.	Labels.	Sheets.	Labels.	Sheets.	Labels.	Rs.	A.	P.	Rs.	A.	P.	Rs.	A.	P.	Rs.	A.	P.	Rs.	A.	P.

STOCK IN STORE.

8				9				10				11			12			13		
Four-anna labels 320 = 1 sheet = Rs. 80.				Eight-anna labels 320 = 1 sheet = Rs. 160.				One-rupee labels 320 = 1 sheet = Rs. 320.				Gross value of ordinary labels.			Gross value of service labels.			Total value.		
Ordinary labels.		Service labels.		Ordinary labels.		Service labels.		Ordinary labels.		Service labels.										
Sheets.	Labels.	Sheets.	Labels.	Sheets.	Labels.	Sheets.	Labels.	Sheets.	Labels.	Sheets.	Labels.	Rs.	A.	P.	Rs.	A.	P.	Rs.	A.	P.

Superintendent of Stamps.

[Second Publication.]

The 23rd November 1875.—The Lieutenant-Governor is pleased to publish for general information the following revised rules to regulate the Native Civil Service Examination to be held in 1876, and future examinations, in supersession of those published at page 1293 of the *Calcutta Gazette* of 6th October 1875 :—

NATIVE CIVIL SERVICE EXAMINATIONS AND CIVIL SERVICE CLASSES.

[Rules to come into force after the examination of 1875.]

INTRODUCTORY.

Now that there have been held four annual examinations for the Native Civil Service and that a fifth examination is to take place in February 1876, the Lieutenant-Governor wishes to place the Native Civil Service examinations on a permanent footing.

2. All appointments in the Subordinate Executive Service, and all posts of Rs. 50 monthly salary and upwards in the sub-divisional establishments, both in Regulation and Non-Regulation Provinces, will ordinarily be reserved for persons who are passed at the Native Civil Service examination under the conditions specified in the subsequent paragraph 7 of these rules. Candidates for the gazetted appointments in the Police and Opium Departments will not be admitted to the examination save under a special certificate, which can only be granted under the orders of the Lieutenant-Governor. Lists of candidates passed under the subsequent paragraph 7 of these rules will be published in the *Gazette*.

ELIGIBILITY AND PRELIMINARIES TO THE EXAMINATION.

3. All candidates eligible for appointments under rules 5 and 6 (below), who satisfy the preliminary requirements, will be admitted to the Native Civil Service examination.

Admissible to examination.

4. The preliminary requirements which all candidates must satisfy are described below and must be attested by certificates (*a*), (*b*), and (*c*), which must bear dates not later than three months previous to the date fixed for the examination.

(*a*)—*Certificate of Character.*

A certificate will be required from every candidate of his character, respectability, and general moral fitness, such certificate being signed by two gentlemen of his own nationality, resident in the district of which he is a native, or where he usually resides, and also signed by the Judge or Magistrate of such district. The certificate of the two first-named is to indicate that the gentlemen who have signed it are qualified by their position and character to give such a certificate, and that the Judge or Magistrate himself knows nothing to the prejudice of the candidate. In the case of the town of Calcutta, instead of the signature of the Judge or Magistrate, the certificate should bear that of any Judge of the High Court, or the Commissioner of Police, or the Commissioner of the Presidency Division.

(*b*)—*Certificate of Sound Health.*

Each candidate will be required to produce a certificate from the Government medical officer of the district of which the candidate is a native, or where he may for the time being reside, stating that the candidate is generally a man of sound health, that he has expressed his willingness to serve in any district of the Lower Provinces, and that he (the medical officer) believes him to be capable of doing so, so far as can be judged antecedently.

(*c*)—*Certificate of ability to Ride or Walk.*

Every candidate for the higher appointments will also be required to prove that he can ride, and for this purpose he may apply to the Magistrate of the district, who will either satisfy himself on the point, or select some other person he thinks competent for that purpose. The examiner must satisfy himself from his own personal observation that the candidate can ride not less than 12 miles at a rapid pace, and is in this respect competent for all practical purposes of district work; and if such examiner be not the Magistrate himself, the certificate must be countersigned by the Magistrate.

Every candidate for an appointment of less than Rs. 100 will be required to prove either that he can ride as above, or that he can walk twelve miles within 3½ hours without difficulty or prostration, to be certified in the same manner as the riding.

5. The following persons will be eligible for the examination for the Native Civil Service in all appointments:—

Persons eligible for all appointments.

(*a*)—Persons who have served Government for six years, and have held, for not less than two years, a responsible permanent appointment, above that of copyist, with a salary not less than Rs. 50 in one of the civil departments of the Government service, and can produce a sufficient certificate of ability, good conduct, and fitness for promotion from their official superiors.

(*b*)—Persons who have taken an University degree in Arts, Law, Medicine, or Engineering.

(*c*)—Persons who may be specially declared eligible for all appointments by a certificate under the hand of a Secretary to Government.

6. The following persons will be eligible for the examination for the Native Civil Service in appointments of less than Rs. 100 per mensem :—

Persons eligible for appointments of less than Rs. 100 per mensem.

(*a*)—Persons who have served Government with credit and efficiency for not less than three years, whose thorough facility in the use of the vernacular is certified, and who pass a preliminary examination in English.

(*b*)—Persons who have passed the First Arts' Examination.

(*c*)—Persons who may have been specially declared eligible for appointments of the lower grade by a certificate under the hand of a Secretary to Government.

7. The number of places which will be offered for competition in appointments of the higher and lower class respectively will be annually notified in the *Gazette* three months before the date of the examination. Appointments in the higher class are those of Rs. 100 and upwards, and in the lower class, those of less than Rs. 100. The places in each of the two classes will be awarded to the candidates according to priority in the examination : provided that none be passed for the higher class unless he obtains at least two-thirds, or for the lower class unless he obtains at least one half of the total number of obtainable marks upon the whole examination. Candidates must declare whether they desire to compete for the higher or the lower class ; and a candidate for a place in the higher class will not be eligible at that examination for a place in the lower class. To the persons thus passed at the competitive examination a general expectation will be afforded of employment within a reasonable time in the class of appointments for which each has passed, though no guarantee can be given of any particular appointment, or an appointment in a particular grade in that class within a given time. For instance, a person who wins a place in the higher class of appointments will be appointed sooner or later to at least a sub-deputyship on Rs. 100 a month. But it does not at all follow that he will be appointed a Deputy Magistrate and Collector ; he may or may not be so appointed ; that will depend on the pleasure of Government.

8. Candidates will be examined in the following subjects :—

The Vernacular.	Drawing.
Chemistry.	Engineering.
Botany.	Surveying.
Law.	Gymnastics.

No subjects are obligatory, but candidates are at liberty to name, at the time of applying for admission to the examination, the subjects in which they desire to be examined.

9. In the vernacular, candidates may be examined in either Bengali, Hindustani, or Ooriya, but can take up two only of the three languages, *i e.*, Bengali, and Hindustani, or Ooriya and Hindustani. The maximum number of marks obtainable for any subject will be as follows :—

1st Language	...	...	...	...	90
2nd Ditto	...	...	...	...	90
Drawing	...	...	...	...	120
Surveying	...	...	...	...	240
Engineering	...	...	...	...	240
Law	...	...	...	...	240
Botany	...	...	...	...	60
Chemistry	...	...	...	...	60
Gymnastics	...	...	...	...	60
			Total	...	1,200

A special examination in gymnastics will be held, which all candidates who desire to compete in this subject must pass.

10. Applications for admission to the Native Civil Service examination may be made—

(*a*)—By persons who attend Civil Service classes to the Principal of the College where the classes may be held.

(*b*)—By persons who have not attended Civil Service classes to the Magistrate of any one of the following districts :—

Alipore, 24-Pergunnahs,	Berhampore,	Burrisaul, Backergunge,	Durbhunga,
Kishnagurh, Nuddea,	Dinagepore,	Mymensingh,	Mozufferpore,
Jessore,	Rajshahye,	Chittagong,	Chuprah, Sarun,
Burdwan,	Rungpore,	Comillah, Tipperah,	Bhagulpore,
Hooghly,	Julpigoree,	Patna,	Purneah,
Midnapore,	Dacca,	Gya,	Cuttack,
	Fureedpore,	Arrah,	Ranchee,

where the medical officers will also examine candidates and grant certificates of sound health.

Fees.

11. Every candidate, when submitting his application for admission to examination, must at the same time tender a fee for each subject in which he has to be examined, computed according to the scale given below, if he is a candidate for the higher or lower class of appointments :—

Subjects in which the applicant desires to be examined.	Fees payable by 1st grade examination.	Fees payable by 2nd grade examination.
	Rs.	Rs.
Preliminary examination under Rule 13	8	4
Examination under Rule 15 for Europeans only	8	4
Riding	4	2
Walking examination for candidates for lower grade examination	—	2
Bengali	4	2
Hindustani	4	2
Ooriya	4	2
Law	8	4
Botany	4	2
Drawing	4	2
Engineering	4	2
Surveying	4	2
Chemistry	4	2
Gymnastics	4	2

N.B.—The fee for Medical Examination should be paid to the Civil Surgeon by the candidate himself, and amounts to Rs. 4 for 1st and Rs. 2 for 2nd grade.

12. The authority receiving the application, if he be satisfied that the candidate is admissible to the examination under these rules, shall receive and credit the fees, will desire the candidate to undergo the required medical and riding or walking examination, if he has not already obtained certificates thereof, and when all certificates are complete, shall forward the application with the certificates of health, character, &c., riding or walking, of payment of fees, to the Under-Secretary to the Government of Bengal (Examination Department). No fee is required when a certificate is sufficient and is produced.

Preliminary examination of native candidates at out-stations.

13. A preliminary examination in English and the vernacular of those candidates who have not already qualified in those subjects will be held. Persons who have passed the First Arts' Examination, or who possess an University degree or certificate in Law or Engineering, will not be liable to the preliminary examination in English. Persons who have gained vernacular scholarships, or who have served with credit in vernacular offices, will not be liable to the preliminary examination in the vernacular. The preliminary examinations will be held on some date in December or January, to be locally notified by the Magistrate of the district, at the stations named in rule 9 (above).

ANNUAL EXAMINATION AT CENTRES.

Date of examination.

14. The annual examination of candidates for admission into the roll of persons qualified for admission into the Native Civil Service will be held on some day in the month of February 1876, not later than the 20th of that month, at Hooghly, Dacca, Patna, and Cuttack. There will, if need be, be special examinations for the Police and the Opium Departments. For the ordinary branches of the service there will be two standards—one higher, qualifying for all appointments; and another lower, qualifying for appointments of less than Rs. 100 per mensem only.

Preliminary examination of European candidates in English at the centres.

15. Previous to the other examinations, European candidates who have not passed any University examination will be required, besides passing an examination in English, to show that they possess a thorough knowledge of writing and arithmetic. They must be able to write well, quickly, and correctly, from dictation, to compose a report, and to do all ordinary arithmetic correctly and quickly, which must be duly certified by the examiners.

By European is meant any person whose native language is English or any other European tongue.

16. Candidates passed at any previous examination will be admitted to the examination in the grade in which they may have passed, without being subject to the preliminary requirements of rules 4 and 13. Similarly candidates partially passed at any previous examination, who may for any reason be permitted to present themselves for examination in certain subjects only, may, if they choose, and if otherwise qualified, enter as competitors at the examination, or they may take up those subjects only in which they are liable to examination. In the latter case they will not be held to have passed in any subject for the higher grade unless they obtain at least two-thirds of the marks allotted to it, and of the marks in each paper allotted to each subject in it, nor for the lower grade unless they similarly obtain at least half marks in each paper and subject.

Examination subjects.

17. The Native Civil Service examination on the subjects named in rule 8 will be conducted so as to test the knowledge of the candidates as follows:—

Examination in the Vernacular.

Vernacular examination for native candidates.

Vernacular examination for European candidates.

18. All native candidates will be required to show that they can read and write office papers and orders in the vernacular with complete facility.

All European candidates will be examined as to their ability to speak and understand a vernacular language, to read it in print, and translate it. Their knowledge of it must be sufficient to enable them to do business easily immediately on appointment.

Vernacular languages.

The vernacular language in which candidates will be required to pass under the two preceding rules may be either Bengali, Hindustani, or Ooriya.

Candidates who pass in Bengali only will not be eligible for vacancies in Behar, nor will candidates who pass in Hindustani only be eligible for vacancies in Bengal or Orissa.

Examination in Drawing, Surveying, and Engineering.

19. Candidates will be examined in the following subjects:—

I.—*Drawing.*

II.—*Surveying, in which are included—*

1. Mensuration.
2. Surveying with chain, and with compass and chain.
3. Levelling.
4. Construction of field-book, plotting, tracing on the ground.
5. Construction and use of scales.

III.—*Engineering, in which are included—*

1. General knowledge of properties of building materials in most common use, and of constructive trades.
2. Estimating for a simple building or bridge.
3. Construction of simple buildings.
4. Construction of simple roof and bridge trusses for small spans.
5. Elements of road-making (including the construction of culverts and small bridges).

Examination in Law.

20. Candidates will be examined in the elements of the law prevailing in Bengal in the following branches:—

1. Criminal Law. Penal Code, Code of Criminal Procedure, Act V of 1861.
2. Revenue and General Law as follows:—

Regulations I, VIII, and XLVIII of 1793, and XII of 1817.
Ditto I, II, and VIII of 1819.
Ditto VII of 1822, IX and XI of 1825, and IX of 1833.
Acts IX of 1847, XXXI of 1858, and IV (B.C.) of 1868.
Act XI of 1859.
Acts VII (B.C.) of 1868 and VIII (B.C.) of 1869.
„ XXI of 1856, XXIII of 1860, and modifying Act of the Bengal Council.
Act V of 1861.
„ VIII of 1871.
„ X (B.C.) of 1871.
„ X of 1870.
Municipal Acts in force in Lower Bengal.
To qualify for the Opium Department—
Act XXI of 1856.
„ XIII of 1857.
The Board's Rules for the guidance of officers in the Opium Department.
In this examination books will not be allowed.

21. The examination papers for candidates for both grades of the service will be the same, but the passing marks will be considerably higher for the higher than for the lower grade. Candidates for the higher grade of appointments must do their papers in English; candidates for the lower grade may write their answers in their vernacular. Candidates who pass for the higher grade will be subject to no further examination, except the higher standard departmental examination, and the opium laws examination for those candidates who are appointed to the Opium Department without having taken the opium papers.

NATIVE CIVIL SERVICE CLASSES.

Two kinds of Civil Service classes.

22. As some of the subjects required for the Native Civil Service examination are not taught in the ordinary course of Bengal colleges, the Lieutenant-Governor will continue to arrange for instructing persons who desire to qualify for that examination, if there be a sufficient number of candidates. This instruction will comprise a course of one year in the subjects mentioned in paragraph 8.

23. All scholarships granted by the Bengal Government will be tenable at Civil Service classes just as at any affiliated college. Students in the Civil Service class will pay the usual monthly college fee, besides the fee of Rs. 10 for instruction in riding and gymnastics.

24. The following detail of the text-books and instruction in the subjects of drawing, surveying, and engineering, is prescribed for the Civil Service course :—

Subject.	Details.	Text-books and mode of acquiring.
	Surveying.	
1. Mensuration	Of the line, superficies, and the simpler solids. Cubical contents of earth-work in cuttings and embankments.	Todhunter's Mensuration.
2. Surveying with chain, and with compass and chain.	To make a survey of a tract of country 2 or 3 square miles in area.	Roorkee papers on Surveying, Chapters II, III. Also practically taught in the field.
3. Levelling	To make all the necessary sections for a supposed road between two given points.	Roorkee papers on Surveying, Chapters XI, XIII. Practical instruction in the field.
4. Construction of field-book, plotting, and tracing on the ground.	To lay out the foundations of a simple building on the ground.	Instruction by lecture. Roorkee papers on Surveying.
	Drawing.	
1. Construction and use of scales	Geometrical figures, orthographic projection as applied to the delineation of simple engineering structures.	Ellis Davidson on "Projection." Davidson on "Linear Drawing." Class, instruction.
	Engineering.	
1. General knowledge of properties of building materials in most common use, and of constructive trades.	Stone, brick, timber, lime, mortar, cement.	Roorkee Treatise, Volume I, Chapters I II, IV, V.
2. Estimating of a simple building or bridge.	To design simple drawbridges, culverts, and wooden bridges of small span, and to estimate the quantity and cost thereof.	Instruction principally by lecture.
3. Construction of simple buildings ...	Stone masonry, brick masonry, masonry in arches and foundations.	Roorkee Treatise, Volume I, Chapters XIII, XIV, XV, to end of paragraph 299; XVI to end of paragraph 329.
4. Construction of simple roofs and bridge trusses for small spans.	... ...	Instruction by lecture.
5. Elements of road-making, including the construction of culverts and small bridges.	Laying out roads, formation of cuttings and embankments, construction of road surface, drainage, &c.	Roorkee Treatise, Volume I, section 5; Volume II, section 8.

25. The Lieutenant-Governor will be glad if heads of offices can give deserving and capable public servants leave of absence, on favorable terms, for the purpose of qualifying in the above special subjects.

R. L. MANGLES,
Offg. Secy. to the Govt. of Bengal.

[Second Publication.]

ROAD CESS NOTIFICATION.

DISTRICT OF TIPPERAH.

The 23rd November 1875.—It is notified, under Section 75 of Act X (B.C.) of 1871 (the District Road Cess Act), that the Road Cess Committee of the district of Tipperah have, under Section 74 of the Act, determined to levy the cesses under that Act for the current cess year running from 1st October 1875 to 30th September 1876, at the following rates, being the maximum rates, and the said rates are published accordingly :—

I. Six pie, or two pice, on every rupee of the annual value of lands under Part II of the Act.

II. The following rates on non-agricultural houses and shops estimated to be of the present value of—

	Yearly Cess. Rs. A. P.
Not less than Rs. 100, but less than Rs. 500 ...	1 0 0
,, 500, ,, 1,000 ...	3 0 0
,, 1,000, ,, 2,000 ...	4 8 0

,, 2,000 and upwards, Rs. 3 for every Rs. 1,000 or part thereof of the estimated present value.

Shops and buildings used for purposes of trade, whose estimated present value is more than Rs. 25 and less than Rs. 100, to pay a yearly tax of one rupee.

H. J. S. COTTON,
Offg. Jr. Secy. to the Govt. of Bengal.

[Second Publication.]

NOTIFICATION.

The 23rd November 1875.—The following is published for general information :—

H. J. S. COTTON,
Offg. Jr. Secy. to the Govt. of Bengal.

NOTIFICATION.

No. 1203.—Information has been received that the rate of exchange for money orders with Germany has, from the 1st instant, been changed to 20 mark 40 pfennig for the pound sterling. This notice is published for the information of intending remitters, but they must understand that the rate of conversion is fixed and varied at the sole discretion of the country drawn on, and that a different rate of exchange may possibly be in force when their orders are paid.

E. GAY, *Deputy Comptroller-General.*

COMPTROLLER-GENERAL'S OFFICE, the 18th November 1875.

[Second Publication.]

ROAD CESS NOTIFICATION.

DISTRICT OF BANKOORA.

The 17th November 1875.—It is notified, under Section 75 of Act X (B.C.) of 1871 (The District Road Cess Act), that the Road Cess Committee of the district of Bankoora have, under Section 74 of the Act, determined to levy the cesses under that Act for the current cess year running from 1st October 1875 to 30th September 1876 at the following rates, being the maximum rates, and the said rates are published accordingly :—

I. Six pie, or two pice, on every rupee of the annual value of lands under Part II of the Act.

II. The following rates on non-agricultural houses and shops estimated to be of the present value of—

	Yearly Cess. Rs.	A.	P.
Not less than Rs. 100, but less than Rs. 500 ...	1	0	0
„ 500, „ 1,000 ...	3	0	0
„ 1,000, „ 2,000 ...	4	8	0

„ 2,000 and upwards, Rs. 3 for every Rs. 1,000 or part thereof of the estimated present value.

Shops and buildings used for purposes of trade, whose estimated present value is more than Rs. 25 and less than Rs. 100, to pay a yearly tax of one rupee.

H. J REYNOLDS,
Offg. Secy. to the Govt. of Bengal.

[Second Publication.]

NOTIFICATION.

The 17th November 1875.—It is hereby notified for general information that the Resolution of the Government of India, Home Department, No. 19-1134, dated the 8th July 1875, defining the extent to which Public Officers are permitted to connect themselves with the Press, applies only to officers in the service of Government. An Honorary Magistrate is not an officer in the service of Government within the meaning of the Resolution.

H. J. REYNOLDS,
Offg. Secy. to the Govt. of Bengal.

[Third Publication.]

No. 4218.

GOVERNMENT OF INDIA.—FINANCIAL DEPARTMENT.

EXPENDITURE.—ADMINISTRATION.

Simla, the 27th October 1875.

RESOLUTION.—The President in Council is pleased to determine that in future, as a general rule, whenever progressive pay is assigned to an office, the period during which the increment takes effect shall not, save under special circumstances, be less than five years, the increments being equal and annual.

2. If in any case the period in which a progressive pay already sanctioned rises from a minimum to a maximum in less than five years, then, upon the first occurrence of a succession to the office, the pay must be modified in accordance with this Resolution, so that the growth from the minimum to the maximum may be by not less than five equal annual instalments.

ORDER.—Ordered that this Resolution be distributed for information and guidance as follows :—

(1) To the several Departments of the Government of India.
(2) To the several Local Governments and Administrations.
(3) To the Comptroller-General and to the several Accountants-General and Deputy Accountants-General in independent charge.
(4) To the several Chiefs of Departments administered by the Government of India in the Financial Department.

R. B. CHAPMAN,
Secretary to the Govt. of India.
H. J. S. COTTON,
Offg. Jr. Secy. to the Govt. of Bengal.

[Third Publication.]

NOTIFICATION.

The 12th November 1875.—Under the provisions of Section 1 of Act IV (B.C.) of 1873, the Lieutenant-Governor is pleased to direct that, from 1st January 1876, all births and deaths occurring within the limits of the towns of Sewan and Revilgunge, in the district of Sarun, shall be registered.

2. For the purposes of this Act, the boundaries of the said towns of Sewan and Revilgunge shall be the same as those specified in the Government Notification dated 29th March 1869, published in the *Calcutta Gazette* of the 31st idem, pages 787 and 788, for the purposes of Act VI (B.C.) of 1868.

3. From and after the 1st January 1876, the whole Act IV (B.C.) of 1873 shall apply to the entire area above defined.

H. J. S. COTTON,
Offg. Jr. Secy. to the Govt. of Bengal.

[Third Publication.]

List of Candidates for Enrolment as Revenue Agents who passed at the Examination held in August 1875.

Division.	District.	Names of the Candidates.
Burdwan	Burdwan	1. Binod Bihari Jas. 2. Hira Lal Ghosh. 3. Jay Chandra Ray. 4. Lausen Ray.
	Bankoora	1. Hrishikes De. 2. Kali Charan Das. 3. Umes Chandra Mookerjea.
	Midnapore	1. Trailokya Nath Mookerjea.
	Hooghly	1. Braja Gopal Ghosh.
Presidency	Jessore	1. Haris Chandra Sen.
	Moorshedabad... ...	1. Bihari Lal Dutt. 2. Mohendra Narayan Singh. 3. Pratap Narayan Singh.
Rajshahye and Cooch Behar	Rungpore	1. Guru Das Das. 2. Muhammad Wasik. 3. Pran Kisor Talapatra.
	Bogra	1. Durgadhar Sarkar. 2. Ghulam Husain.
	Pubna	1. Hara Chandra Bhaduri.
	Julpigoree	1. Baidya Nath Chuckerbutty. 2. Dwarka Nath Majmudar. 3. Surjya Kumar Chuckerbutty.
Dacca	Dacca	1. Nabin Chandra Ray.
	Backergunge	1. Ram Narayan Biswas.
	Mymensingh	1. Durga Das Chuckerbutty.
Chittagong	Chittagong	1. Kasi Chandra Sen.
	Noakholly	1. Gobinda Prasad Sur. 2. Hari Mohan Chandra. 3. Kailas Chandra Chuckerbutty. 4. Krishna Chandra Sarkar.
Patna	Patna	1. Ajudhya Prasad. 2. Baldeo Prasad. 3. Bisweswar Dayal. 4. Dhanpat Lal. 5. Kunja Bihari Lal. 6. Muhammad Nazir. 7. Rudra Prasad. 8. Sibu Lal.
	Gya	1. Bansi Dhar. 2. Gopal Lal. 3. Mewa Lal. 4. Muhammad Hamid. 5. Rajballabh Sahai.

Division.	District.	Names of the Candidates.
Patna—(*Continued*) ...	Shahabad	1. Brinda Prasad. 2. Gobinda Prasad. 3. Jadu Bansi Sahai. 4. Kalka Prasad. 5. Muhammad Abdul Hafiz. 6. Mathura Prasad. 7. Sayid Ibn Husain. 8. Sayid Ahmad Raza. 9. Sayid Irshad Husain. 10. Shaikh Karim Bakhsh.
	Mozufferpore	1. Akbal Ali. 2. Bachu Lal. 3. Barbhu Dayal. 4. Bramhdeo Narayan. 5. Bikramajit Singh. 6. Husaini Jan. 7. Jadu Bansi Sahai. 8. Jagat Kisor Prasad. 9. Jay Krishna Lal. 10. Kuldip Narayan. 11. Lala Krishna Sahai. 12. Lalji Sahai. 13. Muhammad Manir Alam. 14. Muhammad Ali Khan. 15. Munraj Sahai. 16. Maunat Husain. 17. Muruli Manohar. 18. Rudra Prasad. 19. Sakhawat Ali, *alias* Sakhawat Husain. 20. Shaikh Abdul Alim. 21. Shaikh Amanat Husain. 22. Shaikh Amiruddin. 23. Shaikh Irshad Husain. 24. Shaikh Muhammad Yakub. 25. Shaikh Nur Muhammad. 26. Siv Sankar Sahai.
	Sarun	1. Lala Harihar Charan. 2. Shaikh Abdul Karim. 3. Sayid Muhammad Rafi.
Bhagulpore	Monghyr	1. Akbal Husain. 2. Dost Ali. 3. Gauri Prasad. 4. Girivar Narayan. 5. Hoshyar Narayan. 6. Imtiyazuddin. 7. Kabiruddin. 8. Muhammad Ali Husain. 9. Muhammad Zulfikar Ali. 10. Makhan Lal. 11. Mukim Khan. 12. Maula Bakhsh. 13. Shah Sakhawat Husain. 14. Shahamat Ali. 15. Shaikh Nabi Bakhsh. 16. Shaikh Ramzan Ahmad. 17. Sayid Abdul Karim. 18. Sayid Ali Karim. 19. Wilayat Husain.
	Bhagulpore	1. Mahadeo Lal.
	Purneah	1. Bahadur Ali. 2. Bishan Dayal. 3. Hit Narayan. 4. Muslahuddin. 5. Narsingh Persad.
Orissa	Balasore	1. Vishnu Charan Mahanti. 2. Lakshmi Charan Das.
Chota Nagpore	Manbhoom	1. Ganga Narayan Das. 2. Giris Chandra Mookerjea. 3. Gobinda Chandra Sarkar. 4. Krishna Chandra Datta. 5. Kunja Bihari Sarkar.

H. J. REYNOLDS,
Offg. Secy. to the Govt. of Bengal.

[Third Publication.]

RESOLUTION.

GENERAL DEPARTMENT.—MARINE.—No. 3200.

The 15th November 1875.

READ—

A letter, No. 6365, dated 5th October 1875, from the Officiating Master-Attendant, recommending the dismissal of Mr. Sparling, a Licensed Leadsman, from the Pilot Service, for being intoxicated while on duty on board the S. S. *Sirius*.

Read again—

Letter No. 27T., dated 15th October 1875, from this Government, calling for Mr. Sparling's written defence.

Letter No. 6675, dated 27th October 1875, from the Officiating Master-Attendant, submitting the required explanation from Mr. Sparling.

Read also—

Letter No. 6798, dated 2nd November 1875, from the Officiating Master-Attendant, submitting Mr. Sparling's resignation of his appointment as a Licensed Leadsman in the Bengal Pilot Service.

ON the 5th October 1875, the Officiating Master-Attendant reported that Mr. F. C. Sparling, a Licensed Leadsman, had been intoxicated while on duty on board the steam ship *Sirius*. As this was not Mr. Sparling's first offence of the kind, Captain Baker recommended that he should be dismissed. It appeared, however, that Mr. Sparling's defence had not been taken, and the Officiating Master-Attendant was accordingly requested to take his answer in writing to the charge brought against him.

2. Mr. Sparling in his explanation admits having been intoxicated, but says that it was after the ship had come to anchor for the night, and that he was fit for duty again the next morning. It seems, however, from the Pilot's report that Mr. Sparling was intoxicated on two consecutive evenings.

3. In a subsequent letter Mr. Sparling requests permission to resign his appointment as a Licensed Leadsman, as he wishes to take other service; but under the circumstances of the case, the Lieutenant-Governor cannot accept his resignation. His Honor accordingly directs that Licensed Leadsman Mr. F. C. Sparling be dismissed from his appointment.

By order of the Licutenant-Governor of Bengal,

H. J. REYNOLDS,
Offg. Secy. to the Govt. of Bengal.

[Third Publication.]

RESOLUTION.

The following orders of the Government of India are published for general information :—

No. 4045, *Simla, the 30th October* 1875.—The President in Council directs that whenever public money is advanced on loan, it shall be repaid in equal half-yearly instalments, including interest. The amount of such instalments will be fixed in the order sanctioning the loan, but if accidentally the amount be omitted, or if it seem to him that an error has been made, the Accountant-General should immediately apply for orders.

2. The instalments should be dealt with in the accounts in the manner prescribed in paragraph 7 of the Comptroller-General's Circular No. 145, dated 10th May 1873, viz. the due interest should be credited to Government, and the remainder towards reduction of the capital debt.

H. J. REYNOLDS,
Offg. Secy. to the Govt. of Bengal.

[Third Publication.]

No. 4248, dated Simla, the 30th October 1875.

From—R. H. HOLLINGBERY, Esq., Asst. Secretary to the Government of India, Financial Dept.,
To—The Secretary to the Government of Bengal, Financial Department.

Referring to Rule 6 (clause *b*) of the Rules made under Section 4 of the Local Public Works Loan Act (XXIV) of 1871, and published under date the 15th October 1873, I am directed to state that in future the Hon'ble the President in Council will not ordinarily sanction the grant of a loan to a District Committee administering local funds, unless it can be shown that the work for which the loan is required is of a remunerative character, that is to say, unless it is expected to yield, in the shape of annual income, a sum equal to the interest on the money expended on its construction, including interest for the period subsequent to the commencement of each work during which no income is obtained.

H. J. REYNOLDS,
Offg. Secy. to the Govt. of Bengal.

[Second Publication.]

DECLARATIONS.

The 18th November 1875.—Whereas it appears to the Licutenant Governor of Bengal that land is required to be taken by Government at the public expense for a public purpose, viz. for the village chowkidar's jagir, to be given as compensation for the loss of the jagir land acquired for Distributary Channel No. 3, from the 1st section Taldundah Canal, it is hereby

declared that for the above purpose the following plots of land, measuring in the aggregate 2*r*. 9*p*., more or less, and situated in mouzah Darrarasasun, pergunnah Hurrihurpur, zillah Cuttack, is required within the aforesaid village of Darrarasasun :—

First plot, measuring 2*r*. 3*p*., bounded on the north by the cultivated land of Bydhur Sahoo; south by the cultivated land of Madhee Sahoo and Narrayen Sahoo; east by the lakhraj land of Purrikhit Swyne and Munee Nand; and on the west by the cultivated land of Purrikhit Swyne.

Second plot, measuring 6*p*., bounded on the north by the lakhraj land of Purrikhit Swyne; south by the ryotee land of Mukoond Swyne; and on the east and west respectively by the ryotee land of Mudhoo Sahoo and Mukoond Sahoo.

This declaration is made under the provisions of Section 6 of Act X of 1870 to all whom it may concern.

Whereas it appears to the Lieutenant-Governor of Bengal that land is required to be taken by Government at the public expense for a public purpose, viz. for the village chowkidar's jagir, to be given as compensation for the loss of the jagir land acquired for the Puttamoondye Branch Canal, it is hereby declared that for the above purpose the following plots of land, measuring in the aggregate 1*r*. 25*p*., more or less, situated in mouzah Bahadoolnagar pergunnah Altee, zillah Cuttack, are required within the aforesaid village of Bahadoolnagar :—

First plot, measuring 26*p*, bounded on the north by the pahee land of Russanand Bull and the devatar land of Sri Luckminarrian Thakur; south by the pahee land of Benoo Samul of mouzah Kullasiree and on the east and west respectively by the thanee land of Bhim Samul and Sibo Samul.

Second plot, measuring 25*p*., bounded on the north by the pahee land of Russanund Bull; south by the thanee land of Muthooree Samul; east by the devatar land of Sri Luckminarrian Thakur; and on the west by the pahee land of Muddun Bull.

Third plot, measuring 14*p*., bounded on the north by the land of Gopal Bull; south by the thanee land of Muthooree Samul; east by the pahee land of Russanund Bull; and on the west by the thanee land of Urdhub Samul.

This declaration is made under the provisions of Section 6 of Act X of 1870 to all whom it may concern.

Whereas it appears to the Lieutenant-Governor of Bengal that land is reqired to be taken by Government at the public expense for a public purpose, viz. for the village chowkidar's jagir, to be given as compensation for the loss of the jagir land acquired for the Puttamoondye Branch Canal, it is hereby declared that for the above purpose a piece of land measuring 1*r*. 18*p*., more or less, situated in mouzah Kullasiree, pergunnah Altee, zillah Cuttack, and bounded on the north by the Puttamoondye Canal; south and east by the pahee land of Sheikh Kanhoo; and west by waste lands, is required within the aforesaid village of Kullasiree.

This declaration is made under the provisions of Section 6 of Act X of 1870 to all whom it may concern.

Whereas it appears to the Lieutenant-Governor of Bengal that land is required to be taken by Government at the public expense for a public purpose, viz. for the village chowkidar's jagir, to be given as compensation for the loss of the jagir land acquired for the Puttamoondye Branch Canal, it is hereby declared that for the above purpose the following plots of land, measuring in the aggregate 1*r*. 38*p*., more or less, situated in mouzah Barada, pergunnah Altee, zillah Cuttack, are required within the aforesaid village of Barada :—

First plot, measuring 1*r*. 11*p*., bounded on the north and south respectively by the pahee lands of Dudhi Bull and Arjoon Panda; on the east by the jagir lands of Iswar Mullick and Bhim Mullick; and on the west by the brahmattur land of Achoot Panda.

Second plot, measuring 27*p*., bounded on the north by the cultivated land of Kellye Mahanty; south by the pahee land of Hurry Mullick; east by the cultivated land of Chundree Sutpustee; and on the west by the pahee lands of Arjoon Panda and Kellye Sahoo.

This declaration is made under the provisions of Section 6 of Act X of 1870 to all whom it may concern.

Whereas it appears to the Lieutenant-Governor of Bengal that land is required to be taken by Government at the public expense for a public purpose, viz. for the village chowkidar's jagir, to be given as compensation for the loss of the jagir land acquired for Distributary Channel No. 11 from the first section High Level Canal, it is hereby declared that for the above purpose a piece of land measuring 1*r*. 21*p*., more or less, situated in mouzah Soongra, killah Durpon, zillah Cuttack, and bounded on the north and east by the resumed jagir land of Guddye Mullick; south by the jagir land of Kooroop Naek; and on the west by the land belonging to Guddye Mullick and Kollye Setti, is required within the aforesaid village of Soongra.

This declaration is made under the provisions of Section 6 of Act X of 1870 to all whom it may concern.

Whereas it appears to the Lieutenant-Governor of Bengal that land is required to be taken by Government at the public expense for a public purpose, viz. for the village chowkidar's jagir, to be given as compensation for the loss of the jagir land acquired for the first section High Level Canal, it is hereby declared that for the above purpose a piece of land measuring 3*r*. 18*p*., more or less, situated in mouzah Chandital, killah Durpon, zillah Cuttack, and bounded on the north, south, east, and west respectively by the pahee lands of Loka Das, Hurry Mahanty, Bhabograhee Mahanty, and Keloo Mahanty, is required within the aforesaid village of Chandital.

This declaration is made under the provisions of Section 6 of Act X of 1870 to all whom it may concern.

Whereas it appears to the Lieutenant-Governor of Bengal that land is required to be taken by Government at the public expense for a public purpose, viz. for the village chowkidar's jagir, to be given as compensation for the loss of the jagir land acquired for the first section High Level Canal, it is hereby declared that for the above purpose the following plots of land, measuring in the aggregate 2*r*. 38*p*., more or less, situated in mouzah Ramchunderpur, killah Durpon, zillah Cuttack, are required within the aforesaid village of Ramchunderpur :—

First plot, measuring 2*r*. 2*p*., bounded on the north and west by the pahee land of Mohee Kur; on the south by the lakhraj land of Somnath Kur; and on the east by the pahee land of Gopal Sahoo.

Second plot, measuring 32*p*., bounded on the north and west by the pahee land of Mohee Kur; south by the pahee land of Gopal Sahoo; and on the east by temporary land taken up in connection with the first section High Level Canal.

Third plot, measuring 4*p*., bounded on all sides by the pahee lands of Mohee Kur.

This declaration is made under the provisions of Section 6 of Act X of 1870 to all whom it may concern.

Whereas it appears to the Lieutenant-Governor of Bengal that land is required to be taken by Government at the public expense for a public purpose, viz. for the village chowkidar's jagir, to be given as compensation for the loss of the jagir land acquired for the 1st section High Level Canal, it is hereby declared that for the above purpose the following plots of land, measuring in the aggregate 1*a*. 1*r*. 34*p*., more or less, situated in mouzah Ubooka, killah Durpon, zillah Cuttack, are required within the aforesaid village of Ubooka :—

First plot, measuring 1*r*. 34*p*., bounded on the north by the pahee land of Nubye Mullick; south by the temporary land taken up in connection with the 1st section High Level Canal; and on the east and west respectively by the pahee lands of Soolubh Dehooree and Urjoon Mullick

Second plot, measuring 1*a*., bounded on the north by pahee land appertaining to mouzah Bawoonsoanta, and belonging to Panoo Rawoot; south by the pahee land of Soolabh Mullick; east by the pahee land of Soolabh Dehooree and Nabye Mullick; and west by the pahee land of Bhuggee Dehooree and Madhoi Mullick.

This declaration is made under the provisions of Section 6 of Act X of 1870 to all whom it may concern.

Whereas it appears to the Lieutenant-Governor of Bengal that land is required to be taken by Government at the public expense for a public purpose, viz. for the village chowkidar's jagir, to be given as compensation for the loss of the jagir land acquired for the first section Taldundah Canal, it is hereby declared that for the above purpose a piece of land measuring 1*r*. 20*p*., more or less, situated in mouzah Sarapur, pergunnah Hurriharpur, zillah Cuttack, and bounded on the north by the ryotee land of Bhagoban Sahoo; south by the cultivated land of Panoo Mahapatter and Badhoo Behera; east by the cultivated land of Panoo Mahapatter; and on the west by the ryotee land of Arjoon Mullick, is required within the aforesaid village of Sarapur.

This declaration is made under the provisions of Section 6 of Act X of 1870 to all whom it may concern.

Whereas it appears to the Lieutenant-Governor of Bengal that land is required to be taken by Government at the public expense for a public purpose, viz. for the village chowkidar's jagir, to be given as compensation for the loss of the jagir land acquired for the first section High Level Canal, it is hereby declared that for the above purpose a piece of land measuring 2*r*. 27*p*., more or less, situated in mouzah Buree, killah Durpon, zillah Cuttack, and bounded on the north and east by the pahee lands of Naloo Mullick, and on the south and west by the pahee lands of Huree Rawoot, is required within the aforesaid village of Buree,

This declaration is made under the provisions of Section 6 of Act X of 1870 to all whom it may concern.

H. J. REYNOLDS,
Offg. Secy. to the Govt. of Bengal.

[Third Publication.]

DECLARATION.

The 15th November 1875.—Whereas it appears to the Lieutenant-Governor of Bengal that land is required to be taken by Government at the public expense for a public purpose, viz. for the construction of a tramway in the Northern Division of the town of Calcutta, it is hereby declared that for the above purpose a strip of land 480 feet in length and 18 feet average breadth, running north-east in a curve line from land recently purchased by Government opposite Khelaram Pal's Ghaut to the Municipal Railway, containing by estimation 12 cottahs of land, more or less, bounded on the north by land recently purchased by Government, the Upper Chitpore Road, late Rajah Rajkissen Bahadoor's land, and the property of the Justices of the Peace for the Town of Calcutta; on the east by the Municipal Railway; on the south by the lands of the aforesaid Justices, and of Rajah Rajkisno Bahadoor, the Upper Chitpore Road, land recently purchased by Government and remaining portions of premises Nos. 216, 220, 226, and 229, Upper Chitpore Road; and on the west by land purchased by Government for the Port Commissioners, is required within the aforesaid town of Calcutta.

2. This declaration is made under the provisions of Section 6 of Act X of 1870 to all whom it may concern.

3. A plan of the land may be inspected at the Offices of the Collector under Act X of 1870 for Calcutta at Alipore, and of the Port Commissioners, No. 7, Strand Road, Calcutta.

H. J. REYNOLDS,
Offg. Secy. to the Govt. of Bengal.

JUDICIAL DEPARTMENT.

No. 2323C.S.

The 24th November 1875.—Mr. F. F. Handley, Officiating Joint-Magistrate and Deputy Collector, Poorce, is appointed, under the provisions of Section 3, Act II of 1869, to act as a Justice of the Peace within the territories under the Lieutenant-Governor's control.

The 25th November 1875.—The following gentlemen are appointed to be Honorary Magistrates in the district of Fureedpore:—

Mr William Alfred Savi, Indigo Planter.
Baboo Gobind Chunder Chatterjea, Talookdar.
„ Punchanund Roy, Head Master of the Madareepore School.

The following gentlemen are appointed to be Honorary Magistrates in the district of Monghyr:—

Shah Mahomed Kasim.
Mahomed Ali Khan.
Moulvi Wahid-ul-Huq.
Mozuffer Hossein.
Shah Burhan Uddin.

The 27th November 1875.—Baboo Promotho Nath Mookerjea, Second Subordinate Judge and Judge of the Court of Small Causes at Backergunge, is allowed leave for four days, under Section 21, Chapter VI of the Civil Leave Code, in extension of the leave granted to him under orders of the 31st August 1875.

Baboo Radha Sham Singh, Sub-Deputy Collector, Hooghly, whose services have, under separate orders of this date, been placed at the disposal of the Public Works Department (Irrigation Branch) of this Government for employment as a Deputy Collector, is vested with the powers of a Magistrate of the Second Class.

The 29th November 1875.—Baboo Jogobundhoo Khan, Officiating Deputy Magistrate and Deputy Collector, Bankoora, is vested with the powers of a Magistrate of the Second Class.

Baboo Otool Behary Ghose, Second Moonsif of Rungpore, is vested, under Section 29 of the Bengal Civil Courts' Act (VI of 1871), with the powers of a Small Cause Court Judge for the trial of cases up to the value of Rs. 50.

Baboo Kristo Chunder Doss, B.L., Moonsif of Scotamarhee, is transferred to Arrah, in the district of Shahabad, as Second Moonsif.

Baboo Bhuggobutty Churn Mitter, B.L., is appointed temporarily to be Second Moonsif of Arrah, in the district of Shahabad, during the suspension of Baboo Kristo Chunder Das, or until further orders.

Baboo Doorga Churn Ghose, Officiating Moonsif of Khoolna, in the district of Jessore, is appointed to act as Second Moonsif of Narail, in that district, during the absence, on leave, of Baboo Koilash Chunder Mozoomdar, or until further orders.

Baboo Hemango Chunder Bose, Second Moonsif of Satkhirah, in the 24-Pergunnahs, is promoted to the Second Grade of Moonsifs, *vice* Moulvi Dedar Buksh, resigned.

Baboo Shoodhangshoo Bhooshun Roy is appointed to be Moonsif of the Third Grade, and to be Moonsif of Seetamarhee in Mozufferpore.

Baboo Girindro Mohun Chuckerbutty, M.A. and B.L., Officiating Sudder Moonsif of Rungpore, is confirmed in the Third Grade of Moonsifs, and is appointed to be Second Moonsif of Madareepore, in the district of Fureedpore.

Baboo Loke Nath Nundy is appointed to act until further orders as Sudder Moonsif of Rungpore during the absence, on deputation, of Mr. W. Cardozo, *vice* Baboo Girindro Mohun Chuckerbutty.

The 30th November 1875.—Mr. J. Nugent, Assistant Magistrate and Collector, Seetamurhee, Mozufferpore, is vested with powers under Section 222 of the Criminal Procedure Code.

Baboo Kali Nath Dé, Deputy Magistrate and Deputy Collector, Tipperah, is vested with the powers of a Magistrate of the First Class.

R. L. MANGLES,
Offg. Secy. to the Govt. of Bengal.

[First Publication.]

NOTIFICATION.

The 23rd November 1875.—The following description of the limits of the Alipore (Hospital) Cantonment, as settled by a committee assembled at Alipore on the 16th May 1875 under the orders of His Excellency the Commander-in-Chief, is hereby published for general information :—

DESCRIPTION.	Bearings.	Direct distance in yards.
From pillar No. 1, on the north side of the gate opening on the Alipore road, the boundary runs along the south side of the property of the Kidderpore Orphan Asylum to pillar No. 2	292°	50
From pillar No. 2 the boundary skirts the south side of the property of the Orphan Asylum, to pillar No. 3	311°	174
From pillar No. 3 the boundary takes a westerly direction to pillar No. 4, still skirting the southern limit of the Orphan Asylum property	265°	337
From pillar No. 4 the boundary takes a southerly direction skirting the Diamond Harbour road	183°	160
From pillar No. 5 to pillar No. 6 the boundary runs east by a private compound	94°	50
From pillar No. 6 to pillar No. 7 the boundary runs south	175°	83
From pillar No. 7 to pillar No. 8 the boundary runs east, skirting the property lately occupied by the Hon'ble Mr. Justice Jackson	91°	465
From pillar No. 8 to pillar No. 1 the boundary runs north, skirting the Alipore road	5°	143

R. L. MANGLES,
Offg. Secy. to the Govt. of Bengal.

[First Publication.]

NOTIFICATION.

The 24th November 1875.—Under the provisions of Section 5 of the Indian Registration Act VIII of 1871, the Lieutenant-Governor is pleased to sanction the following rearrangement of sub-districts in the district of Sarun :—

The sudder sub-district will henceforth comprise thanas Chhapra, Dighwarah, and Manjhi.

A new sub-district, with head-quarters at Amnour, will consist of thanas Parsa and Mushrakh (without pergunnah Murhul).

The sub-district of Sewan will include thanas Sewan and Basantapur.

The sub-district of Darauli will be conterminous with the thanas of that name.

A new sub-district, with head-quarters at Gopalgunge, will comprise thanas Baragaon and Barauli, including pergunnah Murhul.

The sub-districts will stand as follows :—

Sudder sub-district	Thana Chhapra. „ Dighwarah. „ Manjhi.
Amnour	Thana Parsa. „ Mushrakh (without pergunnah Murhul).
Sewan	Thana Sewan. „ Basantapur.
Darauli	Thana Darauli.
Gopalgunge	Thana Baragaon. „ Barauli (including pergunnah Murhul).

This notification will take effect on and from 1st December 1875.

R. L. MANGLES,
Offg. Secy. to the Govt. of Bengal.

[First Publication.]

NOTIFICATION.

The 29th November 1875.—It is hereby notified that the following list contains the names of Inspectors of the Bengal Police of the First and Second Grades.

First Grade Inspectors.

No.	Names of Inspectors.	Names of Districts.
1	Nobokisto Ghose	24-Pergunnahs.
2	Moonshee Bakaoollah	Hooghly.
3	Bydenath Mookerjee	Pubna.
4	Daniel Cavanagh	Monghyr.
5	Denobundhoo Sen	Midnapore.
6	Juggobundoo Bose	Dacca.
7	Hurman Luker	Julpigoree Depôt.
8	Abizumma Khan	Shahabad.
9	A. D. Rozario	Chittagong Hill Tracts.
10	W. Green	Hooghly.
11	Brojo Soonder Moitro	Maldah.

Second Grade Inspectors.

1	Ram Coomar Dass	Noakholly.
2	Kally Madhub Chatterjee	Burdwan.
3	Suroof Chunder Doss	Rungpore.
4	D. Erskine	Monghyr.
5	Sew Lall Tewary	Chittagong.
6	Dilwar Ally	Backergunge.
7	Gobind Chunder Sandial	Dinagepore.
8	E. Dominico	Howrah.
9	Ram Chunder Dechit	Bankoora.
10	S. W. Butcher	Singhboom.
11	Obhoy Churn Ghose	Noakholly.
12	T. Mendes	Rajshahye.
13	W. O. Lewis	Monghyr.
14	Gopal Hurry Mullick	Jessore.
15	Tarcenee Churn Sein	Ditto.
16	Sreeram Chunder Ghose	Burdwan.
17	Sarodapersad Bose	Balasore.
18	Bhagbut Churn Gangooly	Dacca.
19	Poornoo Chunder Chuckerbutty ...	Nuddea.
20	J S. Evans	Gya.
21	Rakhal Dass Bose	Patna.
22	Saroda Churn Ghose	Hooghly.
23	Sheik Awaladali	Gya.
24	Kadee Lall	Mozufferpore.
25	Issan Chunder Banerjee	Bograh.
26	G. Arrakeil	Moorshedabad.
27	Ram Chunder Roy	Rungpore.
28	Munglee Singh	Cuttack.
29	Edward Gilbert	Patna.
30	David Cadet	Manbhoom.
31	Prosunno Cumar Ghose	Ditto.
32	Hurry Churn Mozumdar	Dinagepore.
33	Ram Chunder Dutt	Noakholly.
34	Kirty Chunder Banerjee	Moorshedabad.
35	Anund Churn Doss	Furreedpore.
36	G. Rosamond	Darjeeling.
37	Jodu Nath Sett	Singbhoom.
38	Jadub Chunder Deb	Sonthal Pergunnahs.
39	Roghonath Bose	Cuttack.
40	Probhat Chunder Chatterjee	Midnapore.
41	Juggernath Chuckerbutty	Ditto.
42	Shama Churn Roy	Rajshahye.
43	Moulvi Anwar Zuman	Mymensingh.
44	Gungadhur Ghose	Jessore
45	Koylas Chunder Mitter	Shahabad.
46	Muhfez Hossein	Bhagulpore.
47	Sadutoollah	Lohardugga.

No.	Names of Inspectors.	Names of Districts.
48	Charles Brown	24-Pergunnahs.
49	Kumlaputty Ghosal	Backergunge.
50	Ram Coomar Ghose	Mymensingh.
51	George Meridith	Bhagulpore.
52	Dost Mahomed	Patna.
53	Harran Chunder Mookerjee	24-Pergunnahs.
54	Henry Tims	Pooree.
55	A. Storey	24-Pergunnahs.
56	Kanyee Lall	Gya.
57	Kally Kant Chuckerbutty	Dacca.
58	Ram Coomar Mitter	Nuddea.
59	Poorno Chunder Banerjee	Balasore.
60	Mohesh Chunder Singh	Burdwan.

R. L. MANGLES,
Offg. Secy to the Govt. of Bengal.

[First Publication.]

NOTIFICATION.

The 25th November 1875.—Under the provisions of Section 3, Regulation VI of 1819, the Lieutenant-Governor is pleased to declare the ferry over the Kowa Nulla, in the district of Bhagulpore, where it intersects the high road from Bhagulpore to Colgong, to be a public ferry.

R. L. MANGLES,
Offg. Secy. to the Govt. of Bengal.

[First Publication.]

NOTIFICATION.

The 29th November 1875.—In continuation of the Notification dated 21st August last, and published at page 1114 of the *Calcutta Gazette* of the 1st September following, it is hereby notified for general information that consequent on the arrangements connected with the formation of the Chief Commissionership of Assam, and the transfer of the district of Tipperah from the Commissionership of Chittagong to that of Dacca, it has been determined, with the sanction of the Secretary of State for India in Council, that the duties of Civil and Sessions Judge of the Chittagong district shall be hereafter discharged by the Commissioner of that Division.

The Lieutenant-Governor has been accordingly pleased to direct that from such date as the present Judge shall give over charge of his office, the Commissioner of Chittagong for the time being shall be *ex-officio* District and Sessions Judge of that district.

To assist the Commissioner in the conduct of his judicial duties, the Lieutenant-Governor has been further pleased, with the sanction of the Governor-General in Council, to appoint, under Section 7, Act VI of 1871, an Additional Judge in the Chittagong district, on a salary of Rs. 1,200 per month, and to direct, under Section 17, Act X of 1872, that this officer shall also be Additional Sessions Judge in the Sessions Division of Chittagong.

In pursuance of the above arrangements, the Lieutenant-Governor has been pleased to make the following appointments :—

Mr. J. P. Grant, District and Sessions Judge of the Second Grade, is posted to Rungpore.

Mr. C. A. Kelly, Joint-Magistrate and Deputy Collector, Second Grade, is appointed to be Judge of the Small Cause Court and Second Subordinate Judge of Bhagulpore, *vice* Mr. R. M. Towers, promoted.

Mr. R. M. Towers, Judge of the Small Cause Court and Second Subordinate Judge of Bhagulpore, is appointed to be Additional District and Sessions Judge of Chittagong.

R. L. MANGLES,
Offg. Secy. to the Govt. of Bengal.

[First Publication.]

NOTIFICATION.

The 30th November 1875.—It is hereby notified that under the provisions of Section 68 of Act VI (B.C.) of 1870 (the Village Chowkidaree Act), the Lieutenant-Governor is pleased to authorize the extension of that Act to the whole of the district of Tipperah. The Act will take effect from 1st January 1876.

R. L. MANGLES,
Offg. Secy. to the Govt. of Bengal.

[Second Publication.]

NOTIFICATION.

The 15th November 1875.—The Lieutenant-Governor is pleased to direct that the head-quarters of the Sub-Registry Office at Burhi be henceforth removed to Jaynagore, in thana Kodarmah, in the district of Hazareebagh. His Honor also sanctions the appointment of Syed Aulad Hossain on trial for six months to be Sub-Registrar of the Sub-District Burhi, which will comprise as hitherto thanas Burhi, Bagodhar, Gawon, and Kodarmah.

2. The proposed changes will take effect on and from the 1st December next.

R. L. MANGLES,
Offg. Secy. to the Govt. of Bengal.

[Second Publication.]

NOTIFICATION.

The 18th November 1875.—With reference to the notification dated the 13th May 1875, published at page 592 of the *Calcutta Gazette* of the 19th idem, it is hereby notified that the Lieutenant-Governor sanctions the continued employment for a further period of three months of the Extra Police Force quartered in equal proportion at each of the stations of Doorga Hât and Bukshee Mohamed Bazar, for keeping the peace between the farmers and ryots of the villages within the jurisdiction of the Chagulnya Police Station, in the district of Tipperah.

R. L. MANGLES,
Offg. Secy. to the Govt. of Bengal.

[Third Publication.]

NOTIFICATION.

The 16th November 1875.—The men described in the annexed roll having been proved to be implicated in an extensive system of fraudulent removal of court fee stamps from office records in the civil courts at Julpigoree, have been dismissed from office, and are hereby declared disqualified for future employment under Government in any capacity :—

Descriptive Roll.

	Name.	Father's name.	Caste.	Age.	Height.	Description and other distinguishing marks.	Native place.
					Ft. In.		
1.	Alikabir, late Head Sheristadar, Sudder Moonsiff's Office, Julpigoree.	Didar Ali ...	Musalman ...	45	6 0	Complexion fair ...	Midnapore.
2.	Sree Nath Sen, late Mohurir, ditto.	Bhorot Chunder Sen	Hindoo Kyesto.	42	5 9	Complexion fair ...	Jhikra village, sub-division Baraset 24-Pergunnahs.
3.	Taruck Nath Mookerjee, late Nazir, ditto.	Ram Narain Mookerjee.	Brahmin ...	30	5 3	Dark complexion ...	Cassiinpore village, sub-division Baraset, 24-Pergunnahs.
4.	Sadut Ali, late Mohurir, ditto.	Futteh Ali ...	Musalman ...	28	5 6	Complexion fair ...	Borat, thana Mothora, Pubna.
5.	Taruck Nath Daw, late Mohurir, ditto.	Shombhoo Nath Daw	Kyesto Hindoo.	28	5 6	Dark complexion ...	Gool Chamut, Furreedpore.
6.	Padma Nath Misser, Acting Record-keeper, Deputy Commissioner's Office, Julpigoree.	Chunder Siker Misser	Oria Brahmin	43	5 3	Complexion fair, small-pox marks on the face, and a scar between the two eyebrows.	Pandopara, Julpigoree.
7.	Abdool Rysack, late Abkary Mohurir, Deputy Magistrate and Deputy Collector's Office, Julpigoree.	Ramjan Ali ...	Musulman ...	26	5 6	Pale complexion ...	Behegunge, Midnapore.

R. L. MANGLES,
Offg. Secy. to the Govt. of Bengal.

[Third Publication.]

NOTIFICATION.

The 30th October 1875.—Under the provisions of Section 5 of the Indian Registration Act VIII of 1871, the Lieutenant-Governor has been pleased to sanction the transfer of thana Zorwargunge from the district of Chittagong to the district of Noakholly, the Sub-Registry Office of Zorwargunge being removed from Sitakundu to Zorwargunge. His Honor also sanctions the transfer of the outpost of Sitakundu, hitherto comprised within the sub-district of Zorwargunge to the sub-district of Bhatiyari, the Sub-Registry Office of Bhatiyari being removed to Sitakundu. The proposed changes will take effect on and from the 1st of November 1875.

R. L. MANGLES,
Offg. Secy. to the Govt. of Bengal.

[Third Publication]

NOTIFICATION.

The 11th November 1875.—It is hereby notified that under the provisions of Section 68 of Act VI (B.C.) of 1870 (the Village Chowkeedaree Act), the Lieutenant-Governor is pleased to authorize the extension of that Act to the whole of the district of Julpigoree. The Act will take effect from 1st of January 1876.

R. L. MANGLES,
Offg. Secy. to the Govt. of Bengal.

[Third Publication.]

NOTIFICATION.

The 28th October 1875.—In supersession of notification dated the 17th March 1869, published at page 655 of the *Calcutta Gazette* for 1869, it is hereby notified that from 1st April 1876 the town of Debhatta, in the district of 24-Pergunnahs, will consist of the villages of Sripur, Dadpur, Arizpur, Sooshigati, Shibnuggur, and Debhatta for the purposes of Act VI (B.C.) of 1868. The boundaries of the town will be as follows:—

On the north, the Goba Khal
On the east, the eastern boundaries of the villages of Sripur, Arizpur, and Debhatta
On the south, the southern boundary of Debhatta and river Ichamutty
On the west, the river Ichamutty and Rajnuggur Khal.

R. L. MANGLES,
Offg. Secy. to the Govt. of Bengal.

[Third Publication.]

NOTIFICATION.

The 28th October 1875.—In supersession of notification dated the 10th April 1869, published at page 927 of the *Calcutta Gazette* for 1869, it is hereby notified that from 1st April 1876 the town of Kallygunge, in the district of 24-Pergunnahs, will consist of the villages of Nulta, Marka (exclusive of Chaltabaria, Hizla, Kasimpur, Magri Kookhadanga, and Surrepdipur) Bhurasimla, Mirzapore, including Momrajpore and Jelalpore, Narainpur, east and west, including Jelalpore, Khamarpara and Shadpur, Kakshiali and Kallygunge Bazar, for the purposes of Act VI (B.C.) of 1868. The boundaries of the town will be as follows:—

On the north, the northern boundary of Nulta
On the east, the eastern boundaries of Nulta, Marka, Mirzapore, and Narainpore west
On the south, Kakshiali khal and river Juboona
On the west, the Juboona, the western boundaries of Narainpore, Bhurasimla, Marka, and Nulta.

R. L. MANGLES,
Offg. Secy. to the Govt. of Bengal.

[First Publication.]

DECLARATION.

The 29th November 1875.—Whereas it appears to the Lieutenant-Governor of Bengal that land is required to be taken up by Government at the public expense for a public purpose, viz. for the construction of a police outpost at Moonibgurh, pergunnah Dhakia-bazar, zillah Midnapore, it is hereby declared that for the above purpose a piece of land measuring, more or less, 10 cottahs of standard measurement, bounded on the north by a footpath leading to the tank belonging to the zemindar, Baboo Ajoodhya Ram Khan, and on the west, south, and east by a drain belonging to him, is required within the aforesaid village of Moonibgurh.

This declaration is made under the provisions of Section 6, Act X of 1870, to all whom it may concern.

R. L. MANGLES,
Offg. Secy. to the Govt. of Bengal.

PUBLIC WORKS DEPARTMENT,—BENGAL.

ESTABLISHMENT.

The 25th November 1875.

No. 595.—The following orders, issued by the Government of India, Public Works Department, are republished for information:—

No. 478, *of the 22nd November* 1875.—Mr. J. S. Slater, Assistant Engineer, Second Grade, with the temporary rank of Assistant Engineer, First Grade, Punjab Irrigation Branch, is transferred to Bengal Provincial Establishment.

No. 485, *of the 24th November* 1875.—Public Works Department Notification No. 436, of the 14th October 1875, granting three months' privilege leave to Mr. W. A. Billings, Deputy Controller, Public Works Accounts, Bengal, is cancelled at his own request.

No. 596.—*Notification.*—The services of Mr. J. S. Slater, Assistant Engineer, Second Grade, are placed at the disposal of the Educational Department of this Government, with effect from the date of his being relieved from his duties in the Public Works Department, Punjab Irrigation Branch.

No. 597.—*Posting.*—Baboo Heeralall Banerji, Overseer, First Grade, is posted to the Third Calcutta Division.

No. 598.—*Notifications.*—Corporal E. Hughes, Overseer, First Grade, attached to the Darjeeling Division, is remanded to military duty, with effect from the 7th October 1875.

The 26th November 1875.

No. 599.—Mr. G. A. D. Anley, Executive Engineer, Second Grade, and Officiating Superintending Engineer of the North-Western Circle, assumed charge of that circle on the 19th November 1875, after noon.

No. 600.—*Leave of Absence.*—Baboo Ootum Krisna Sircar, Overseer, First Grade, attached to the Midnapore Division, is allowed privilege leave for one month, under Section 12, Supplement F of the Civil Leave Code.

No. 601.—Sergeant J. Gray, Overseer, First Grade, attached to the Hazareebagh Division, is allowed privilege leave for one month, under the above rules.

No. 602.—Baboo Koylas Chunder Chatterjee, Accountant, Fourth Grade, attached to the Patna Division, for three months, on medical certificate, under Supplement F, Section 3 of the Civil Leave Code, in addition to that already granted* to him.

* Bengal Government (Public Works Department) Notification No. 419, dated 14th August 1875.
Bengal Government (Public Works Department) Notification No. 472, dated 1st September 1875.

No. 603.—*Erratum.*—In notification No. 580, dated 17th November 1875, *for* 'First Grade,' *read* 'Second Grade.'

J. E. T. NICOLLS, *Col.*, R.E.,
Secretary to the Govt. of Bengal, P. W. D.

IRRIGATION.

ESTABLISHMENT—NOTIFICATION.

The 25th November 1875.

No. 428.—*Leave.*—Sergeant T. Green, Overseer, First Grade, Arrah Division, is granted sick leave for six months, under Public Works Code V—iii—29A, with effect from the date on which he availed himself of the same.

The 26th November 1875.

No. 429.—*Notifications.*—The services of Mr. E. H. Macvitie, temporary Supervisor, Second Grade, Western Sone Survey Division, are dispensed with.

The 27th November 1875.

No. 430.—Mr. D. G. Caddy, Probationary Sub-Engineer, Third Grade, Gunduck Survey Division, is permitted to resign his appointment in the Public Works Department.

The 29th November 1875.

No. 431.—Mr. J. W. Fox, Sub-Engineer, First Grade, Byturni Division, having returned to duty on the forenoon of 12th November 1875 from privilege leave, the unexpired portion of the leave is cancelled.

No. 432.—Mr. G. R. Long, Executive Engineer, Second Grade, having returned from privilege leave, resumed charge of the Western Sone Survey Division on the forenoon of the 11th November 1875.

No. 433.—*Leave.*—Baboo Kally Kristo Dutt, temporary Overseer, Third Grade, Dehree Division, is granted privilege leave for fifteen days, from the forenoon of the 15th instant.

No. 434.—*Transfers.*—Mr. A. Monies, Assistant Engineer, Second Grade, from the Dehree to the Western Sone Survey Division, with effect from 25th October 1875.

No. 435.—Baboo Mohesh Chunder Bose, Assistant Engineer, First Grade, is transferred from the Northern Drainage and Embankment Division for special duty under Mr. J. Kimber, Executive Engineer, Second Grade (temporary First Grade).

No. 436.—Baboo Khetter Mohun Roy, Overseer, First Grade, from the Cossye to the Hidgellee Division.

F. T. HAIG, *Colonel*, R.E.,
Jt.-Secy. to the Govt. of Bengal, in the P. W. D., Irrigation Branch.

[Fourth Publication.]

NOTIFICATION.

IT is hereby notified, under the provisions of section 3, Act XI of 1859, that from the 1st April 1876 until further notice, the following changes will be made in the dates fixed as the latest days for the payment, in the Lower Provinces, of arrears of revenue and demands which, by the Regulations and Acts in force, are directed to be realized in the same manner as arrears of revenue :—

	Estates paying an annual revenue not exceeding Rs. 10.		Estates paying an annual revenue exceeding Rs. 10, but not exceeding Rs. 50.	
	Present date.	Proposed date.	Present date.	Proposed date.
In districts where the Bengali or Amli era prevails, except the division of Orissa and the district of Chittagong	28th June ...	28th March ...	28th June ... 12th January ...	12th January. 28th March.
In districts where the Fasli era prevails ...	7th June ...	28th March ...	7th June ... 12th January ...	12th January. 28th March.

The fixed latest days for payment for all classes of estates in all districts will then be those shown in the following table :—

	Estates paying an annual revenue not exceeding Rs. 10.	Estates paying an annual revenue exceeding Rs. 10, but not exceeding Rs. 50.	Estates paying an annual revenue exceeding Rs. 50, but not exceeding Rs. 100.	Estates paying an annual revenue exceeding Rs. 100.
In districts where the Bengali or Amli era prevails, except the division of Orissa and the district of Chittagong	28th March ...	12th January ... 28th March ...	28th June ... 12th January ... 28th March ...	28th June. 28th September. 12th January. 28th March.
In districts where the Fasli era prevails ...	28th March ...	12th January ... 28th March ..	7th June ... 12th January ... 28th March ...	7th June. 28th September. 12th January. 28th March.
In the division of Orissa ...	28th April ... 8th November ...	28th April ... 8th November ...	28th April ... 8th November ...	28th April. 8th November.
In the district of Chittagong	25th June ...	25th May ... 25th February ..	25th May ... 26th December ... 25th February ...	25th May. 25th September. 26th December. 25th February.

When the latest day of payment falls on a Sunday or holiday, being a day on which the Collector's office is authorized to be closed, the first open day after such Sunday or holiday is to be taken as the latest day.

By order of the Board of Revenue,

J. GEOGHEGAN,
Officiating Secretary.

BOARD OF REVENUE, L. P.,
FORT WILLIAM,
The 25th November 1875.

JAIL DEPARTMENT.

No. 8931, *dated Alipore, the 23rd November* 1875.—Baboo Shetul Nath Bose made over charge of the Sarun Jail to Dr. C. M. Russel on the forenoon of the 10th instant.

Captain W. Hopkinson, Assistant Commissioner, made over charge of the Lohardugga Jail to Mr. H. L. Oliphant, Deputy Commissioner, on the 20th November.

S. S. LYNCH,
Deputy Inspector-General of Jails, L.P.

SMALL CAUSE COURT NOTICE.

UNDER Section 14, Act XI of 1865, notice is hereby given that, subject to the orders of Government, the Judge of the Court of Small Causes at Bhangah will sit in that Court in the month of December next on the dates mentioned below :—

Monday, the 20th December 1875.
Tuesday, the 21st December 1875.

SREENATH ROY, *Judge, Small Cause Court.*

BHANGAH SMALL CAUSE COURT, the 25th November 1875.

Sheriff's Office, the 3rd November 1875.

NOTICE is hereby given that the Ninth Criminal Sessions of the year 1875, of the High Court of Judicature at Fort William in Bengal, for the Town of Calcutta and Factory of Fort William and the places subordinate thereto, will be holden at the Court-house, in the Town of Calcutta, on Wednesday, the first day of December next, at 11 o'clock in the forenoon, and so on from day to day until the said Session be over. And it is hereby proclaimed that all persons who will prosecute any of the prisoners to be brought up for trial at the said Session be then and there to prosecute.

DEGUMBER MITTER, *Sheriff.*

সরিফ আফিস সন ১৮৭৫ সাল ৩ নবেম্বর।

সকলকে সমাচার দেওয়া যাইতেছে যে স্থবে বাঙ্গালার ফোর্ট উইলিয়ম দুর্গের অধীন শহর কলিকাতার ও অন্যান্য স্থানের ফৌজদারী বিচার নিষ্পত্তা জন্য আগামি সন ১৮৭৫ সালের ১লা ডিসেম্বর বুধবার বেলা ১১ ঘটিকার সময় এবং যে পর্য্যন্ত সেশিয়ানের কার্য্য শেষ না হয় প্রতিদিন উক্ত সময়ে কলিকাতার হাই কোর্টের আপন আদালত ঘরে সন ১৮৭৫ সালের নবম ক্রিমিনেল সেশিয়ান বসিবেক এবং এতদ্দ্বারা প্রচার করা যাইতেছে যে, যে সকল ব্যক্তি কোন কয়েদীর বিরুদ্ধে ফৌজদারী মিছিল করিবেক তাহারা উক্ত স্থানে উক্ত সময়ে হাজির থাকিয়া মোকদ্দমা করে ইতি।

DEGUMBER MITTER, *Sheriff.*

TREASURY NOTICES.

UNCOVENANTED DEPUTY COLLECTOR BABOO ISSUR CHUNDER MITTER has been placed in charge of the 24-Pergunnahs treasury and authorized to draw bills on other treasuries.

SREENAUTH GHOSE, *Personal Assistant to Commissioner.*

COMMISSIONER'S OFFICE, PRESIDENCY DIVISION, CALCUTTA, the 29th November 1875.

MR. H. SAVAGE, Assistant Collector, has received charge of the Beerbhoom treasury from the 12th instant, and is authorized to draw bills on other treasuries.

C. T. BUCKLAND, *Commissioner.*

BURDWAN COMMR.'S OFFICE, the 24th November 1875.

BABOO JUGGOBUNDHOO KHAN, Deputy Collector, has been placed in charge of the Bankoora treasury, and is authorized to draw bills on other treasuries.

C. T. BUCKLAND, *Commissioner.*

BURDWAN COMMR.'S OFFICE, the 23rd November 1875.

BABOO BROJO KANT ROY, Deputy Collector, has been placed in charge of the Noakholly Collectorate treasury, and authorized to draw bills on other treasuries.

HURRY CHAITANNYA GHOSE, *Personal Assistant, for Commissioner.*

COMMISSIONER'S OFFICE, CHITTAGONG, the 18th November 1875.

ASSISTANT COLLECTOR MR. F. B. TAYLOR was in charge of the Nuddea treasury from the 11th to the 18th instant (both days inclusive), and was authorized to draw bills on other treasuries.

By order,

SREENAUTH GHOSE, *Personal Asst. to Commr.*

COMMR.'S OFFICE, PRESY. DIVN., CALCUTTA, the 19th November 1875.

OPIUM NOTIFICATIONS.

No. 1285*B.*

NOTICE is hereby given that in future no opium will be delivered on any pass unless such pass bear the signature of the firm concerned, or of its duly constituted agent.

OPIUM.
HON'BLE H. L. DAMPIER.

By order of the Member in charge,

W. H. GRIMLEY, *Offg. Secretary.*

BOARD OF REVENUE, L.P., FORT WILLIAM, the 26th November 1875.

No. 1151B.

NOTICE is hereby given that the Twelfth Sale of Opium, the Provision of 1873-74, will be held at the Government Opium Sale-Room, No. 2, Bankshall Street, on Friday, the 3rd December 1875, at 11 A.M., and will comprize 3,750 chests, viz.—

	Chests.
Behar Opium	... 2,150
Benares ,, ...	... 1,600
	3,750

2. The general conditions of the sale now advertized will be the same as usual. They may be ascertained by reference to the Notification issued on the 16th November 1874, and published in the *Government* and *Exchange Gazettes*, or on personal application at the Office of the Board of Revenue.

3. The latest dates for deposit and clearance will be the 8th and 18th December 1875 respectively, that is to say, no Bank of Bengal Receipts, Government Promissory Notes, or other public securities that may be tendered for deposit in redemption of Promissory Notes given by purchasers in the Sale-room, will be received after 4 P.M. of Wednesday, the 8th December 1875, and no Bank of Bengal Receipts in full payment of lots will be accepted after 4 P.M. of Saturday, the 18th December 1875.

By order of the Member in charge,

W. H. GRIMLEY, *Offg. Secretary.*

BOARD OF REVENUE, L. P., FORT WILLIAM, the 25th October 1875.

No. 1302B.

NOTICE is hereby given that the First Sale of Opium, the Provision of 1873-74, will be held at the Government Opium Sale-Room, No. 2, Bankshall Street, on Thursday, the 6th January 1876, at 11 A.M., and will comprise 3,920 chests, viz.—

	Chests.
Behar Opium	... 2,235
Benares ,, ...	... 1,685
Total	... 3,920

2. The general conditions of the sale now advertised will be the same as usual; they may be ascertained by reference to the Notification issued on the 16th November 1875, and published in the *Government* and *Exchange Gazettes*, or on personal application at the Office of the Board of Revenue.

3. The latest dates for deposit and clearance will be the 11th and 21st January 1876 respectively, that is to say, no Bank of Bengal Receipts, Government Promissory Notes, or other public securities that may be tendered for deposit in redemption of Promissory Notes given by purchasers in the Sale-room, will be received after 4 P.M. of Tuesday, the 11th January 1876, and no Bank of Bengal Receipts in full payment of lots will be accepted after 4 P.M. of Friday, the 21st January 1876.

4. In addition to the quantity above advertised for sale, the following quantities more or less of Behar and Benares Opium will be brought to sale in the ensuing year on or about the dates specified below. The member in charge of the Opium Department, however, reserves to himself the right of altering these dates should circumstances render it expedient to do so.

DATES.	Behar, about Chests.	Benares, about Chests.	Total, about Chests.
On or about Thursday, 3rd February 1876 ...	2,235	1,685	3,920
Ditto Thursday, 2nd March 1876 ...	2,235	1,685	3,920
Ditto Friday, 7th April 1876 .	2,235	1,685	3,920
Ditto Thursday, 4th May 1876 ...	2,235	1,685	3,920
Ditto Wednesday, 7th June 1876 ...	2,235	1,685	3,920
Ditto Wednesday, 5th July 1876 ...	2,235	1,685	3,920
Ditto Thursday, 3rd August 1876 ...	2,235	1,685	3,920
Ditto Wednesday, 6th September 1876 ...	2,230	1,680	3,910
Ditto Friday, 6th October 1876 ...	2,230	1,680	3,910
Ditto Thursday, 2nd November 1876 ...	2,230	1,680	3,910
Ditto Friday, 1st December 1876 ...	2,230	1,680	3,910
Total ...	24,565	18,515	43,080

By order of the Member in charge,

W. H. GRIMLEY, *Offg. Secretary.*

BOARD OF REVENUE, L. P., FORT WILLIAM, the 29th November 1875.

No. 1243B.

BEHAR.	Chests.	Chests.
Reserve of 1873-74 ...	5,590	
Supply from 1874-75 .	21,210	
		26,800
BENARES.		
Reserve of 1873-74 ..	4,920	
Supply from 1874-75...	15,280	
		20,200
Total ...		47,000

NOTICE is hereby given that the Provision Opium to be brought forward for sale by public auction in the year 1876 will consist of 26,800 chests of Behar and 20,200 chests of Benares Opium, being of the two seasons 1873-74 and 1874-75 in the proportions marginally noted. The sales will be held on or about the dates specified below. The Member in charge of the Opium Department, however, reserves to himself the right of altering these dates should circumstances render it expedient to do so.

DATES.		Behar, about Chests.	Benares, about Chests.	Total, about Chests.
On or about Thursday, 6th Jan. 1876	...	2,285	1,685	3,920
On or about Thursday, 3rd Feb. ,,	...	2,235	1,685	3,920
On or about Thursday, 2nd Mar. ,,	...	2,235	1,685	3,920
On or about Friday, 7th April ,,	...	2,235	1,685	3,920
On or about Thursday, 4th May ,,	...	2,235	1,685	3,920
On or about Wednesday, 7th June ,,	...	2,235	1,685	3,920
On or about Wednesday, 5th July ,,	...	2,235	1,685	3,920
On or about Thursday, 3rd Aug. ,,	...	2,235	1,685	3,920
On or about Wednesday, 6th Sep. ,,	...	2,230	1,680	3,910
On or about Friday, 6th Oct. ,,	...	2,230	1,680	3,910
On or about Thursday, 2nd Nov. ,,	...	2,230	1,680	3,910
On or about Friday, 1st Dec. ,,	...	2,230	1,680	3,910
Total	...	26,800	20,200	47,000

The following are the conditions of sale:—

1. The Opium will be sold for exportation by sea only, and no certificate will be granted except to cover such export.

2. The Opium will be ordinarily offered for sale at an upset price of Rs. 800 per chest, and sold to the highest bidder above that price, except under the circumstances for which provision is made by Clause 12 of these Conditions of Sale. The bids must advance by Rs. 5 at a time.

3. The sale shall commence at the hour of 11 A.M. of the day fixed by previous notification, and shall not be continued after the hour of 5 P.M.; but if at that hour any of the lots advertized for sale shall remain unsold, the sale may, at the discretion of the Member in charge, be resumed on the next day following (not being Sunday or a public holiday), at the hour of 11 A.M., and so on until the whole of the remaining lots are disposed of; or, if the whole quantity advertized shall not be sold on the day appointed, the Member in charge may dispose of the lots which remain on hand at a future sale.

4. Each lot shall contain five chests.

5. A Promissory Note for a sum, calculated according to the scale noted in the margin, shall be taken as a deposit on each lot from the purchaser in the sale-room, and before the lot is registered in the sale book, and all such Promissory Notes shall be redeemed on the part of the purchasers at this Office by Bank of Bengal Receipts or by substitution of other public securities of the Government of India, on or before 4 o'clock in the afternoon of the fifth day after the sale: or on the other hand, failing such redemption by the time aforesaid, then the lot or lots for which no Bank of Bengal Receipts, or deposit of other public securities as aforesaid shall have been delivered in, shall be resold at such time or times and under such conditions of re-sale as the Member in charge shall see fit; and all losses and expenses whatsoever attending such re-sale shall be borne and paid by the defaulters, whilst any profit accruing from such re-sale shall be forfeited to Government.

DEPOSIT.
When the amount bid is less than Rs. 1,200 per chest, Rs. 900 per chest.
On bids of Rs. 1,200 and upwards, but less than Rs. 1,800 per chest, Rs. 300 per chest.
On bids of Rs. 1,600 and upwards, but less than Rs. 2,000 per chest, Rs. 400 per chest.
And so on, Rs. 100 being added to the deposit for every bid additional, to the extent of Rs. 400.

6. The Promissory Notes taken on the day of sale under the last-mentioned condition, if remaining unredeemed at 4 o'clock of the fifth day following the day of sale, will be placed in the hands of the Solicitor to the Government for realization in such manner as to him shall seem fit.

7. No tender of money, Bank of Bengal Receipts, or public securities, on account of Opium upon which the prescribed deposit may not have been made before 4 o'clock of the fifth day following the day of sale, will be afterwards accepted.

8. The Opium advertised for sale shall be paid for not later than by 4 o'clock of the fifteenth day from the day of sale; and in case any lots of such Opium shall not be so paid for and adjusted, then the cash deposit made under the 5th Condition, or any public securities that may have been deposited on account of such lots or chests, shall be forfeited, and the Opium shall be disposed of on account of Government at such time and in such manner as the Member in charge shall think fit, and the first purchaser shall further be required to make good any loss or difference of price between that obtained at the re-sale and the amount at which the Opium was first purchased, forfeiting all advantages that may arise from such re-sale.

9. Purchasers taking out certificates or orders for the delivery of Opium after making full payment as above prescribed, shall have the option of naming the number of lots of their purchase, which they may desire to be included in each certificate or order; and it is to be clearly understood that the certificates or orders so taken out shall be considered final, and not afterwards changeable for other certificates or orders authorizing the delivery of single lots, or of a different number of lots or chests, whether more or loss, than the number of lots or chests originally required to be included in each certificate or order.

10. No deposit of public securities under the fifth of the present Conditions will be received in this Office except from the party recorded as the purchaser in the sale book, or his authorized agent. The receipt for deposit of public securities will be granted only in the name of such purchaser, and the securities so deposited will be returned when payment in full has been made by the said purchaser or his order.

11. The officer superintending the sale on the part of the Government is empowered to reject, at his discretion, the bid of any individual, unless such individual shall, on demand, tender at the time a deposit either in Government of India Notes, Bank of Bengal Receipts, or Government Securities, a sum equal to the amount for which a Promissory Note would otherwise be taken under the fifth of these Conditions.

12. With a view to prevent fictitious biddings, designed to obstruct the sale, it is hereby notified that the officer of Government superintending the sale shall be competent, at any time during the sale, to withdraw any unsold lot, and immediately to put it up again for sale at a maximum upset price, diminishing the same gradually until a bid is obtained, and the first *bonâ fide* bidder for a lot after it has been offerred for sale in the mode here described shall be held and declared to be the purchaser of the said lot, and the officer of Government superintending the sale shall also be competent to dispose, in the same manner, of as many of the subsequent lots as he may think proper, provided always that no lot shall be sold below the minimum price of Rs. 800 specified in the second of these Conditions.

13. The purchaser of any lot shall have the option of naming and purchasing in immediate succession, at the same price and under the same conditions, any number of lots of the same agency Opium not exceeding altogether twenty-five lots, provided always that there remain a sufficient number of lots of the Opium to complete the said twenty-five.

14. In the event of any dispute or difference touching or concerning any matter or question arising out of the sale of the Opium included in this notification, or adjustment of the account thereof, the same shall and may be tried and decided in the High Court of Judicature at Fort William in Bengal.

15. The following papers will be exhibited for inspection on the day of sale, or may be seen previously to that date by personal application at the Office of the Board of Revenue :— No. 1, certificate of the Opium advertized for sale; No. 2, report of the examination of such Opium.

16. The public are hereby informed that, in providing the investment of the Behar and Benares Opium for the year 1874-75, the same precautions have been taken as those which have been observed during past years to have the drug procured and sent down in a pure state, to have only the prescribed quantity of leaves used in forming the cakes, and to have the due proportion of Opium put into each cake. An account of the weight of the drug when packed at Behar and Beneras, and a statement of the average weight of the chests, indiscriminately taken for the purpose of comparison from the despatches on arrival at Calcutta, may be seen on personal application at the Office of the Board of Revenue.

17. Any further information respecting weight or quality of the Opium advertized for sale that may be desired by parties connected with the trade will, as heretofore, be furnished to them on personal application at the Office of the Board of Revenue. But in accordance with established usage, under no circumstances will the Member in charge entertain or recognize any claim to compensation for loss from any alleged deficiency of weight, abstraction of Opium, or adulteration of the drug, which may be preferred on reference to chests after the sale and delivery of the Opium for shipment.

18. It is hereby further notified that under the 6th Article of the Convention between Great Britain and France, dated the 7th March 1815, quoted below, the agents in India of the French Government, or persons duly appointed by them, are entitled to demand that out of the quantities of Behar and Benares Opium declared as above for sale at the twelve sales of the year 1876, there shall be delivered to them, at the average of the particular sale or sales to which the Opium so applied for may belong, a quantity not exceeding in the aggregate

300 chests, and the Agents of the French Government must make requisition specifying the quantity of Opium required by them at any particular sale, within thirty days from the advertisement of such intended sale, provided however that the Agents of the French Government may make such requisition for the whole quantity within thirty days from the publication of this notification. If the Agent of the French Government shall not make the requisition for Opium within the time above mentioned, the entire quantity of about 47,000 chests of Behar and Benares, as above estimated, will be brought to sale in the usual manner; and if they shall make application for a quantity of Opium to be delivered to them out of the quantity advertized for sale at each or any of the twelve sales above mentioned, but shall not pay for it within the prescribed period of payment, the Government of Bengal reserves to itself the right of disposing of the Opium which the French Authorities may so fail to pay for, either by increasing the quantity reserved at the sale next ensuing after the date fixed for payment, or by selling such Opium, or any portion of it at any subsequent monthly sale in addition to the quantity which in this advertisement is approximately mentioned as the quantity to be sold at such sale; or by selling such Opium at a sale to be held expressly for the purpose.

	Chests.
Behar	26,800
Benares	20,200
Total .	47,000

Article of the Convention above referred to.

Article VI.—"With regard to the trade in Opium, it is agreed between the high contracting parties that at each of the periodical sales of that article there shall be reserved for the French Government, and delivered upon requisition duly made by the Agents of His Most Christian Majesty, or by the persons duly appointed by them, the number of chests so applied for, provided that such supply shall not exceed three hundred chests in each year, and the price for the same shall be determined by the average rate at which Opium shall have been sold at every such periodical sale, it being understood that if the quantity of Opium applied for at any one time shall not be taken on account of the French Government by the Agents of His Most Christian Majesty within the usual period of delivery, the quantity so applied for shall nevertheless be considered as so much in reduction of the three hundred chests hereinbefore mentioned. The requisitions for Opium, as aforesaid, are to be addressed to the Governor-General at Calcutta within thirty days after notice of the intended sales shall have been published in the *Government Gazette*."

By order of the Member in charge.

W. H. GRIMLEY, *Offg. Secretary.*

BOARD OF REVENUE, FORT WILLIAM, the 16th November 1875.

The Calcutta Gazette.

WEDNESDAY, DECEMBER 1, 1875.

PART IA.

Orders and Notifications by the Government of India.

The following order, issued by the Government of India in the Legislative Department, is republished for general information :—

No. 22.—*Fort William, the 23rd November* 1875.—*Notification.*—Under Section one of Act No. XVIII of 1875 (the Indian Law Reports Act), the President in Council is pleased to notify that the said Act shall come into force on the first day of January 1876.

The following orders, issued by the Government of India in the Home Department, are republished for general information :—

No. 1023.—*Fort William, the 26th November* 1875.—*Notifications.—Establishments.*—Mr. H. P. Peterson, of Her Majesty's Bengal Civil Service, reported his arrival in Calcutta to the Government of Bengal on the 10th instant.

No. 1030.—The following List of Civil Servants on the Bengal Establishment, absent on furlough, special or subsidiary leave on the 30th September 1875, is published for general information :—

No.	Names	Substantive appointment.	Date of commencement of furlough or leave.	Date of expiry of furlough or leave.
		GOVERNMENT OF INDIA.		
		FURLOUGH.		
1	Hon'ble F. B. Kemp(*a*)...	Judge of the High Court, Calcutta	April 13, 1875 ..	Oct. 12, 1875
2	Hon'ble E. C. Bayley, C.S.I.(*b*).	Ordinary Member of the Council of the Governor-General.	April 26, 1875 ..	Oct. 25, 1875
3	Hon'ble W. Ainslie ...	Judge of the High Court, Calcutta	Jan 25, 1875 ...	April 24, 1876
4	A M. Monteath ...	Director-General of the Post Office of India.	Mar. 10, 1873 .	Dec. 9, 1875
5	D. M. Barbour	Under-Secretary to the Government of India in the Financial Department.	Oct. 19, 1874	Dec. 18, 1875
		SPECIAL LEAVE		
		Nil.		

(*a*) Returned on the 11th October 1875.

(*b*) Under the special leave rules applicable to Members of the Council of the Governor-General. Returned on the 21st October 1875

No.	Names.	Substantive appointment.	Date of commencement of furlough or leave.	Date of expiry of furlough or leave.
		LOWER PROVINCES.		
		FURLOUGH.		
1	A. Money ...	Member of the Board of Revenue	March 15, 1875 ...	Jan. 14, 1876
2	H. C. Richardson ...	Judge of Nuddea ...	May 5, 1875 ...	Feb. 4, 1876
3	E. W. Molony ...	Commissioner of Bhagulpore ...	March 29, 1875 ...	March 28, 1877
4	J. A. Crawford ...	Collector of Customs ...	April 13, 1874 ...	April 12, 1876
5	T. B. Lane ...	Secretary, Board of Revenue ...	April 19, 1875 ...	Nov. 2, 1875
6	H. A. Cockerell ...	Commissioner of Dacca ...	June 12, 1874 ...	Dec. 11, 1875
7	J. F. Browne ...	District and Sessions Judge of Cuttack.	March 16, 1875 ...	Dec. 15, 1876
8	W. V. G. Tayler ...	Magistrate and Collector, Pubna...	April 23, 1875 ...	April 22, 1877
9	S. C. Bayley (*a*) ...	Commissioner of Revenue and Circuit, Patna.	.....	.....
10	W. Cornell (*a*) ...	District and Sessions Judge, Bancoorah, and Additional Sessions Judge of Burdwan.	.....	.....
11	W. L. Heeley ...	Inspector-General of Jails ...	March 16, 1875 ...	March 15, 1877
12	F. G. Millett ...	Out of employ ...	March 14, 1873 ...	Nov. 13, 1875
13	T. Walton ...	District and Sessions Judge, Furreedpore.	Aug. 14, 1875 ...	Nov. 13, 1876
14	A. B. Falcon ...	Magistrate and Collector, Bogra...	Feb. 13, 1874 ...	Feb. 12, 1876
15	H. F. J. Kean ..	Magistrate and Collector, Durbhunga.	Aug. 11, 1874 ...	Aug. 10, 1876
16	J. S. Drummond ...	Magistrate and Collector, Sarun...	April 26, 1875 ...	April 25, 1876
17	A. C. Mangles ...	Magistrate and Collector, Patna...	April 19, 1875 ...	Oct. 18, 1875
18	F. H. Pellew ...	Magistrate and Collector, Hooghly	March 12, 1875 ...	Nov. 11, 1876
19	G. S Park ...	Magistrate and Collector, Maldah.	Jan. 31, 1874 ...	Nov. 30, 1875
20	H. Beveridge ...	Magistrate and Collector, Backergunge.	Jan. 2, 1875 ...	July 1, 1877
21	J. Monro ...	District and Sessions Judge of Rajshahye.	Jan, 15, 1875 ...	Jan. 14, 1877
22	J. S. Armstrong (*a*) ...	Magistrate and Collector of Pooree	.....	.....
23	F. Jones ...	Senior Superintendent of Survey	March 29, 1875 ...	Jan. 28, 1877
24	C. D. Field (*a*) ...	District and Sessions Judge, Moorshedabad.	.....	.....
25	G. Graham (*b*) ...	Out of employ ...	Sept. 11, 1872 ...	Oct. 10, 1875
26	R. H. Wilson ...	1st Inspector of Registration Offices	Oct. 27, 1873 .	Oct. 26, 1875
27	A. Mackenzie ...	Junior Secretary to Government of Bengal.	May 20, 1874 ...	Nov. 19, 1875
28	E. H. Ruddock ...	Assistant Magistrate and Collector	Nov. 1, 1874 ...	Oct. 31, 1876
29	J. R. Hallett ...	Assistant Magistrate and Collector	Aug. 11, 1874 ...	Aug. 10, 1876
30	H. W. Gordon ...	Assistant Magistrate and Collector	May 6, 1874 ...	Dec. 19, 1875
31	G. J. S. Hodgkinson ...	Assistant Magistrate and Collector	Nov. 20, 1874 ...	Nov. 19, 1876
32	G. Toynbee ...	Canal Revenue Superintendent, Orissa.	March 8, 1875 ...	March 7, 1876
33	J. G. Charles ...	Assistant Magistrate and Collector	May 20, 1874 ...	Nov. 19, 1875
34	J. Scobell Armstrong ...	Assistant Magistrate and Collector	Nov. 23, 1874 ...	Nov. 22, 1876
35	W. B. Oldham ...	Joint Magistrate and Deputy Collector.	March 29, 1875 ...	March 28, 1877
36	R. M. Waller ...	Assistant Magistrate and Collector	May 11, 1874 ...	Jan. 10, 1876
37	A. A. Wace ...	Assistant Magistrate and Collector, Durbhunga.	March 24, 1875 ...	Dec. 23, 1875
38	W. H. Page ...	Assistant Magistrate and Collector	May 18, 1875 ...	Nov. 17, 1875
39	H. G. Cooke ...	Assistant Magistrate and Collector	Oct. 26, 1872 ...	Oct. 25, 1875
		SPECIAL LEAVE.		
1	F. H. McLaughlin ...	Assistant Magistrate and Collector, Moorshedabad.	July 22, 1875 ...	Jan. 21, 1876

NOTE.—Total absent 40
Total of Civil Servants employed in the Lower Provinces 223
Percentage of absentees ... ... 17·9

(*a*) Date of departure not known.

(*b*) Has applied to resign the service.

No. 744.—*Appointment.—Medical.*—Surgeon-Major E. J. Gayer, Civil Surgeon of the 24-Pergunnahs, to officiate also as Surgeon to the Presidency General Hospital during the absence on privilege leave of Dr. J. Ewart, and from the date on which Dr. Gayer received charge of the office.

No. 381.—*Ecclesiastical.*—The following list of Chaplains belonging to the Bengal Establishment, and absent on furlough or other leave on the 30th September last, is published for general information :—

No.	Names.	Rank.	Date of commencement of furlough or other leave.	Date of expiry of furlough or other leave.	Remarks.
	FURLOUGH.				
1	Revd. H. W. Crofton, B.A....	Senior Chaplain	May 12, 1873	Nov. 11, 1875	
2	,, J. Richards, M.A. ...	,, ,, ...	Nov. 17, ,,	,, 16, ,,	
3	,, W. Spencer, D.D. ...	,, ,, ...	March 29, 1874	March 28, 1876	
4	,, J. F. A. Gavin, M.A....	,, ,, ...	April 19, ,,	April 18, ,,	
5	,, G. Lovely, M.A. ...	,, ,, ...	March 5, 1875	March 4, 1877	
6	,, H. D. James, M.A. ...	,, ,, ...	,, 15, ,,	,, 14, ,,	
7	,, J. A. Mackay, B.D....	,, ,, ...	,, 25, ,,	,, 24, ,,	
8	,, A. Eschelbach ...	Junior Chaplain	April 1, 1873	Dec. 30, 1875	Granted 3 months' extension by Secretary of State in his despatch, dated 23rd September 1875, No. 9.
9	,, H. J. Mathew, M.A....	,, ,, ...	Feb. 27, 1874	Feb. 26, 1876	
10	,, G. T. Carruthers, M.A.	,, ,, ...	April 13, ,,	April 12, ,,	
11	,, W. J. Burdett, B.A....	,, ,, ...	Dec. 1, ,,	Nov. 30, ,,	
12	,, H. Tribe, M.A. ...	,, ,, ...	,, 1, ,,	,, 30, ,,	
13	,, F. R. Michell ...	,, ,, ...	Jan. 15, 1875	Jan. 14, 1877	
14	,, B. T. Atlay, M.A. ...	,, ,, ...	,, 15, ,,	,, 14, ,,	
15	,, W. H. Gale, B.A. ...	,, ,, ...	March 8, ,,	March 7, ,,	
	ALL LEAVE OTHER THAN FURLOUGH.				
16	Revd. J. R. Baldwin ...	Senior Chaplain	May 1, 1875	Oct. 31, 1875	Special leave.

Total absent	16
Sanctioned number of Chaplains in the Bengal Presidency	90
Percentage of absentees	17·7

The following orders, issued by the Government of India in the Financial Department, are republished for general information :—

No. 2625.—*Fort William, the 25th November* 1875.—*Leave and Allowances.—Notifications.*—The President in Council directs that the following be substituted for the *Exception* under Section 1 of Supplement F to the Civil Leave Code :—

Exception (1).—A peon or a guard in permanent employ, whose case is not provided for in Exception 2, while sick in hospital or receiving medical aid as an out-door patient of the hospital of the station at which he serves, may, without reference to the allowance paid to his substitute, be allowed half pay for a period not exceeding six months altogether, in any one term of three years, whether such leave be taken in one period or by instalments.

(2).—A police officer enrolled under any Act of the Legislature, or belonging to the Trans-Indus or Port Blair Police Forces, whose monthly pay does not exceed twenty rupees, or an officer of the Inland Customs Department, whose monthly pay does not exceed twenty rupees, may, while sick in hospital or while receiving medical aid as an out-door patient at the station or head-quarters of the district in which he serves, be allowed at the discretion of the authority granting the leave, and in addition to any leave, admissible to him under the rules in this supplement, leave of absence from duty for six months altogether in any one period of three years, whether such leave be taken in one period or by instalments. For the first three months of such leave, the officer may receive full pay, and for the remaining three months half pay, without the restriction contained in Clause (*b*) of this Section, viz. that no extra cost shall be imposed upon the State. Provided always that this concession shall be confined strictly to cases in which illness shall be certified not to have been caused by irregular or intemperate habits.

(NOTE.—A police officer, who under Section 105 (*b*1) of the Civil Pension Code has elected to abide by Scale A in Section 104 of the said Code, cannot be admitted to the benefit of this *Exception* unless with the special permission of the Local Government.)

No. 2633.—The President in Council directs that the following be inserted as Rule 1 under Section 10 of Supplement E to the Civil Leave Code, and that the present Rule 1 be altered to Rule 1 (*a*) :—

1. Subsidiary leave may be granted to a chaplain retiring from the service, to the same extent and with the same allowances as if he were going on furlough.

No. 2635.—*The 26th November* 1875.—*Separate Revenue.—Post Office.*—Mr. T. W. Gribble received charge of the Office of Post Master General of Bengal from Mr. W. H. Verner, before noon, on the 3rd November 1875.

The following orders, issued by the Government of India in the Military Department, are republished for general information :—

No. 1174.—*Fort William, the 24th November* 1875.—The following Military letter from the Right Hon'ble the Secretary of State for India is published for general information :—

MILITARY. INDIA OFFICE, LONDON;

No. 249. *14th October* 1875.

To His Excellency the Right Hon'ble the Governor-General of India in Council

MY LORD,—Major-General * * of the Royal (Bengal) Engineers, now on furlough for two years, has raised the question whether, in the event of his obtaining an extension of such furlough, he will be entitled to retain his appointment in the Public Works Department, and I have to inform you that, with reference to this application, I have decided that the rule under which Officers of the Staff Corps and Local Service retain their appointments during all authorised leave shall be made applicable to all Military and Medical Officers taking leave under the Rules of 1868.

I have, &c.,
(Sd.) SALISBURY.

No. 1177.—*The 25th November* 1875.—With reference to G. G. O. No. 751 of the 24th July 1875, Deputy Surgeon-General J. F. Beatson, M.D., Surgeon-General, with temporary rank, is confirmed in the appointment of Surgeon-General, Indian Medical Service, with permanent rank, from the 24th November 1875, in succession to Surgeon-General Sir J. C. Brown, K.C.B., who vacates on the expiration of his tour of service in that grade.

The Calcutta Gazette.

WEDNESDAY, DECEMBER 1, 1875.

PART II.

Advertisements.

[N.B.—Advertisements, Notices, &c., intended for insertion in this part of the Gazette cannot be received after Noon on Monday.]

NOTICE is hereby given that the undermentioned plots of land, no longer required by the Government, situated in the district of Nuddea, will be put up to sale at the Chooadanga Sub-divisional Cutcherry at 12 o'clock on Monday, the 6th December 1875, corresponding with 21st Augrahan 1282, B. S.

The purchasers of these plots will be subject to the following conditions :—

1st.—If the amount of purchase-money does not exceed Rs. 100, the whole amount to be paid down at once.

2nd.—If the amount of purchase-money exceeds Rs. 100, one-fourth of the amount bid to be immediately deposited. If the balance be not paid by noon of the fifteenth day after the sale, reckoning the day of sale as one, or if that day be a close holiday, then by noon of the first succeeding office day, the sale to be cancelled, the sum deposited being forfeited to Government, and the estate to be again put up for sale at the risk of the defaulting purchaser, after issue of advertisement as in the case of original sale.

3rd.—The plots will be sold revenue free to the highest bidders.

4th.—The purchasers shall be put in possession on receipt of the orders of the Collector confirming the sales. But such possession shall be liable to be disturbed in case the final sanction of the Member of the Board of Revenue in charge should not be accorded to the proceedings.

Consecutive lot number.	Name of Zillah.	Pergunnah and Mouzah.	Number of mile on which land is situate.	Situated on which side of the Railway.	Approximate area of lot in Beegha and in Acre.		Land excluded from sale from each lot.		Commencement and termination of lot.	Boundary of lot.
					B. C. C.	A. R. P.	Reasons for exclusion.	A. R. P.		
119	Nuddea ...	Pergunnahs Mamjowany and Ookrah, Mouzah Bugoolah.	59	East ...	1 8 10	0 1 36	.....	.....	Commences from the northern boundary of lot 118, and terminates on 880 feet.	North—By village road. South—By northern boundary of lot 118. East—By zemindary land. West—By zemindary land.
120	ditto ...	ditto ...	59	East ...	2 11 14	0 3 17	.....	.....	Commences at the end of mile 58, as per plan, and terminates on 825 feet of mile 59.	North—By railway level crossing. South—By end of mile 58, as per plan. East—By zemindary land. West—By railway fencing.
121	ditto ..	Pergunnahs Mamjowany and Ookrah, Mouzahs Bugoolah and Poyradangah.	59	West ...	9 1 0	2 3 39	.....	.....	Commences on 875 feet of mile 59, and terminates on 3,025 feet of same, as per plan.	North—By southern boundary of lot 123. South—By railway level crossing. East—By railway fencing. West—By zemindary land.
122	ditto ...	ditto ...	59	East ...	9 1 0	2 3 39	.....	.....	ditto ...	North—By southern boundary of lot 124. South—By railway level crossing. East—By zemindary land. West—By railway fencing.
123	ditto ...	Pergunnahs Mamjowany and Ookrah, Mouzah Poyradangah.	59	West ...	8 13 0	2 3 18	.....	.....	Commences on 3,025 feet of mile 59, and terminates at the end of same, as per plan.	North—By end of mile 59, as per plan. South—By northern boundary of lot 121. East—By railway fencing. West—By zemindary land.
124	ditto ...	ditto ..	59	East ...	8 13 0	2 3 18	.....	.....	ditto ...	North—By end of mile 59, as per plan. South—By northern boundary of lot 122. East—By zemindary land. West—By railway fencing.
125	ditto ...	Pergunnah Mamjowany, Mouzahs Poyradangah and Moirhaut.	60	West ...	11 10 0	3 3 8	.....	.....	Commences at the end of mile 59, as per plan, and terminates on 2,640 feet of mile 60.	North—By southern boundary of lot 127. South—By end of mile 59, as per plan. East—By railway fencing. West—By zemindary land.
126	ditto ...	ditto ...	60	East ...	11 10 0	3 3 8	.....	.....	ditto ...	North—By southern boundary of lot 128. South—By end of mile 59, as per plan. East—By zemindary land. West—By railway fencing.

127	ditto	...	ditto	...	60	West	...	9 14 0	3 0 33	.....	.....	Commences on 2,640 feet of mile 60, and terminates at the end of same, as per plan.	North—By end of mile 60, as per plan. South—By northern boundary of lot 125. East—By railway fencing. West—By zemindary land.
128	ditto	...	ditto	...	60	East	..	9 14 0	3 0 33	.....	.....	ditto ...	North—By end of mile 60, as per plan. South—By northern boundary of lot 126. East—By zemindary land. West—By railway fencing.
129	ditto	...	Pergunnahs Mamjowany and Ookrah, Mouzahs Poyradangah, Moirhaut, and Deelalpore.		61	West	...	14 0 0	4 2 21	.....	.....	Commences at the end of mile 60, as per plan, and terminates on 3,150 feet of mile 61.	North—By class A land of railway South—By end of mile 60, as per plan. East—By railway fencing. West—By zemindary land.
130	ditto	...	ditto	...	61	East	...	14 0 0	4 2 21	.....	.....	ditto ...	North—By class A land of railway. South—By end of mile 60, as per plan. East—By zemindary land. West—By railway fencing.
131	ditto	...	Pergunnahs Mamjowany and Ookrah, Mouzahs Deelalpore and Poorunderpore.		61	West	...	3 3 8	1 0 8	.....	.....	Commences on 3,700 feet of mile 61, and terminates on 4,310 feet of same, as per plan.	North—By class A land of railway. South—By ditto. East—By railway fencing. West—By zemindary land.
132	ditto	...	ditto	...	61	East	...	3 3 8	1 0 8	.....	.....	ditto ..	North—By class A land of railway. South—By ditto. East—By zemindary land. West—By railway fencing.
133	ditto	..	Pergunnahs Mamjowany and Ookrah, Mouzah Poorunderpore.		61	West	...	1 19 0	0 2 23	.....	.....	Commences on 4,910 feet of mile 61, and terminates at the end of same, as per plan.	North—By end of mile 61, as per plan. South—By class A land of railway. East—By railway fencing. West—By zemindary land.
134	ditto	...	ditto	...	61	East	...	1 19 0	0 2 23	Retained by Railway Company.	1 3 11	ditto ...	North—By end of mile 61, as per plan. South—By class A land of railway. East—By zemindary land. West—By railway fencing.
135	ditto	..	Pergunnah Ookrah, Mouzah Poorunderpore.		62	West	...	0 13 0	0 0 35	.....	.....	Commences at the end of mile 61, as per plan, and terminates on 125 feet of mile 62.	North—By class A land of railway. South—By end of mile 61, as per plan. East—By railway fencing. West—By zemindary land.
136	ditto	...	ditto	...	62	East	...	0 13 0	0 0 35	.....	.....	ditto ...	North—By class A land of railway. South—By end of mile 61, as per plan. East—By zemindary land. West—By railway fencing.
137	ditto	..	Pergunnah Ookrah, Mouzah Poorunderpore and Hellancha.		62	West	...	7 7 9	2 1 30	.....	.....	Commences on 700 feet of mile 62, and terminates on 2,600 feet of same, as per plan.	North—By railway level crossing. South—By class A land of railway. East—By railway fencing. West—By zemindary land.
138	ditto	...	ditto	...	62	East	...	7 7 9	2 1 30	.....	.....	ditto ...	North—By railway level crossing. South—By class A land of railway. East—By zemindary land. West—By railway fencing.

Consecutive lot number.	Name of Zillah.	Pergunnah and Mouzah.	Number of mile on which land is situate.	Situated on which side of the Railway.	Approximate area of lot in Beegha and in Acre. B. C. C.	A. R. P.	Land excluded from sale from each lot. Reasons for exclusion.	A. R. P.	Commencement and termination of lot.	Boundary of lot.
139	Nuddea ...	Pergunnah Ookrah, Mouzah Hellancha.	62	West ...	13 0 0	4 1 8	.....	.....	Commences on 2,740 feet of mile 62, and terminates at the end of same, as per plan.	North—By end of mile 62, as per plan. South—By railway level crossing. East—By railway fencing. West—By zemindary land.
140	ditto ...	ditto ...	62	East ...	13 0 0	4 1 8	Retained by Railway Company.	1 1 32	ditto ...	North—By end of mile 62, as per plan. South—By railway level crossing. East—By zemindary land. West—By railway fencing.
							Occupied by spurs for protection of bridges.	0 1 29		
								1 3 21		
141	ditto ...	ditto ...	63	West ...	13 7 11	4 1 28	.....	.....	Commences at the end of mile 62, as per plan, and terminates on 2,640 feet of mile 63.	North—By southern boundary of lot 143. South—By end of mile 62, as per plan. East—By railway fencing. West—By zemindary land.
142	ditto ...	ditto ...	63	East ...	13 7 11	4 1 28	.....	.....	ditto ...	North—By southern boundary of lot 144. South—By end of mile 62, as per plan. East—By zemindary land. West—By railway fencing.
143	ditto ...	ditto ...	63	West ...	14 7 0	4 2 39	.....	.....	Commences on 2,640 feet of mile 63, and terminates at the end of same, as per plan.	North—By end of mile 63, as per plan. South—By northern boundary of lot 141. East—By railway fencing. West—By zemindary land.
144	ditto ...	ditto ...	63	East ...	14 7 0	4 2 39	.....	.....	ditto ...	North—By end of mile 63, as per plan. South—By northern boundary of lot 142. East—By zemindary land. West—By railway fencing.
145	ditto ...	Pergunnahs Ookrah and Matee-aree, Mouzahs Hellancha, Pabakhally and Kharoora.	64	West ...	20 0 0	6 2 18	.....	.....	Commences at the end of mile 63, as per plan, and terminates on 3,400 feet of mile 64.	North—By road under class D. South—By end of mile 63, as per plan. East—By railway fencing. West—By zemindary land.
146	ditto ...	ditto ...	64	East ...	20 0 0	6 2 18	.....	.....	ditto ...	North—By road under class D. South—By end of mile 63, as per plan. East—By zemindary land. West—By railway fencing.
147	ditto ...	Pergunnahs Ookrah and Matee-aree, Mouzah Pabakhally.	64	West ...	12 5 4	4 0 9	.....	.....	Commences on 3,440 feet of mile 64, and terminates at the end of same, as per plan.	North—By end of mile 64, as per plan. South—By road under class D. East—By railway fencing. West—By zemindary land.
148	ditto ...	ditto ...	64	East ...	14 16 0	4 3 23	.....	.....	ditto ...	North—By end of mile 64, as per plan. South—By road under class D. East—By zemindary land. West—By railway fencing.

149	ditto	...	ditto	...	65	West	...	6	18	0	2	1	5	.....	.....	Commences at the end of mile 64, as per plan, and terminates on 660 feet of mile 65.	North—By class A land of the railway. South—By end of mile 64, as per plan. East—By railway fencing. West—By zemindary land.
150	ditto	...	ditto	...	65	East	...	10	16	0	3	2	11	.....	.....	ditto	North—By class A land of railway. South—By end of mile 64, as per plan. East—By zemindary land. West—By railway fencing.
151	ditto	...	Pergunnahs Ookrah and Mateearee, Mouzah Majdeah.		65	West	...	12	7	0	4	0	13	.....	.....	Commences on 1,840 feet of mile 65, and terminates on 2,740 feet of same, as per plan.	North—By village road. South—By class A land of railway. East—By railway fencing West—By zemindary land.
152	ditto	...	ditto		65	East	...	8	18	2	2	3	31	.....	.....	Commences on 1,840 feet of mile 65, and terminates on 2,490 feet of same, as per plan.	North—By village road. South—By class A land of railway. East—By zemindary land. West—By railway fencing.
153	ditto	...	ditto	...	65	West	...	17	10	8	5	3	7	.....	.....	Commences on 2,540 feet of mile 65, and terminates on 4,880 feet of same, as per plan.	North—By Kissengunge station land. South—By village road. East—By railway fencing. West—By zemindary land.
154	ditto	...	ditto	...	65	East	...	17	10	8	5	3	7	.....	.....	ditto	...	North—By road under class D. South—By village road. East—By zemindary land. West—By railway fencing.
155	ditto	...	ditto	...	65	West	...	1	11	10	0	2	4	.....	.....	Commences on 5,010 feet of mile 65, and terminates at the end of same, as per plan.	North—By end of mile 65, as per plan. South—By class A land of station. East—By railway fencing and road approach. West—By zemindary land.
156	ditto	...	ditto	...	65	East	...	1	18	0	0	2	21	Occupied by road	...	0 1 13	Commences on 4,880 feet of mile 65, and terminates at the end of same, as per plan.	North—By end of mile 65, as per plan. South—By road under class D. East—By zemindary land. West—By railway fencing.
157	ditto	...	Pergunnah Ookrah, Mouzah Majdeah.		66	West	...	14	7	2	4	3	0	.....	.....	Commences at the end of mile 65, as per plan, and terminates on 1,225 feet of mile 66.	North—By zemindary land. South—By end of mile 65, as per plan. East—By fencing of station. West—By zemindary land.
158	ditto	...	ditto	...	66	East	...	3	2	8	1	0	5	.....	.....	Commences at the end of mile 65, as per plan, and terminates on 600 feet of mile 66.	North—By class A land of station. South—By end of mile 65, as per plan. East—By zemindary land. West—By railway fencing.
159	ditto	...	Pergunnah Ookrah, Mouzahs Majdeah and Toongy.		66	West	...	12	3	0	4	0	2	.....	.....	Commences on 1,225 feet of mile 66, and terminates on 3,550 feet of same, as per plan.	North—By road under class D. South—By Kissengunge station land. East—By fencing of station and railway. West—By zemindary land.
160	ditto	...	ditto	...	66	East	...	15	1	8	4	3	38	.....	.....	Commences on 600 feet of mile 66, and terminates on 3,550 feet of same, as per plan.	North—By road under class D. South—By class A land of station. East—By zemindary land. West—By railway fencing.

Consecutive lot number.	Name of Zillah.	Pergunnah and Mouzah.	Number of mile on which land is situate.	Situated on which side of the Railway.	Approximate area of lot in Beegha and in Acre.		Land excluded from sale from each lot.		Commencement and termination of lot.	Boundary of lot.
					B. C. C.	A. R. P.	Reasons for exclusion.	A. R. P.		
161	Nuddea ...	Pergunnah Ookrah, Mouzahs Toongy and Adityapoor.	66	West ...	8 16 4	2 3 26	.....	.....	Commences on 3,600 feet of mile 66, and terminates at the end of same, as per plan.	North—By end of mile 66, as per plan. South—By road under class D. East—By railway fencing. West—By zemindary land.
162	ditto ...	ditto ...	66	East ...	8 16 4	2 3 26	.....	.....	ditto ...	North—By end of mile 66, as per plan. South—By road under class D. East—By zemindary land. West—By railway fencing.
163	ditto ...	Pergunnah Ookrah, Mouzah Toongy.	67	West ...	12 10 0	4 0 21	.....	.....	Commences at the end of mile 66, as per plan, and terminates on 2,610 feet of mile 67.	North—By southern boundary of lot 165. South—By end of mile 66, as per plan. East—By railway fencing. West—By zemindary land.
164	ditto ...	ditto ...	67	East ...	12 10 0	4 0 21	.....	.....	ditto ...	North—By southern boundary of lot 166. South—By end of mile 66, as per plan. East—By zemindary land. West—By railway fencing.
165	ditto ...	Pergunnah Ookrah, Mouzahs Toongy and Adityapoor.	67	West ...	12 1 12	4 0 0	.....	.....	Commences on 2,610 feet of mile 67, and terminates at the end of same, as per plan.	North—By end of mile 67, as per plan. South—By northern boundary of lot 163. East—By railway fencing. West—By zemindary land.
166	ditto ...	ditto ...	67	East ...	12 1 12	4 0 0	.....	.....	ditto ...	North—By end of mile 67, as per plan. South—By northern boundary of lot 164. East—By zemindary land. West—By railway fencing.
167	ditto ...	Pergunnah Ookrah, Mouzahs Adityapoor, Foolbary, Toongy, and Bunpoor.	68	West ..	13 9 4	4 1 32	.....	.....	Commences at the end of mile 67, as per plan, and terminates on 2,300 feet of mile 68.	North—By railway level crossing. South—By end of mile 67, as per plan. East—By railway fencing. West—By zemindary land.
168	ditto ..	ditto ...	68	East ...	13 9 4	4 1 32	.....	.....	ditto ...	North—By railway level crossing. South—By end of mile 67, as per plan. East—By zemindary land. West—By railway fencing.
169	ditto ...	Pergunnah Ookrah, Mouzahs Bunpoor and Kusba Mateearee.	68	West ...	11 8 0	3 3 3	.....	.....	Commences on 2,640 feet of mile 68, and terminates at the end of same, as per plan.	North—By end of mile 68, as per plan. South—By railway level crossing. East—By railway fencing. West—By zemindary land.
170	ditto ...	ditto ..	68	East ..	11 8 0	3 3 3	.....	.....	ditto ...	North—By end of mile 68, as per plan. South—By railway level crossing. East—By zemindary land. West—By railway fencing.
171	ditto ...	Pergunnah Ookrah, Mouzahs Bunpoor, Kusba, Mateearee, and Foolbary.	69	West ...	15 2 0	4 3 39	.....	.....	Commences at the end of mile 68, as per plan, and terminates on 4,070 feet of mile 69.	North—By railway level crossing. South—By end of mile 68, as per plan. East—By railway fencing. West—By zemindary land.

172	ditto ...	ditto ...	69	East ...	14	19	0	4	3	31	.....	.....	ditto ...	North—By railway level crossing. South—By end of mile 68, as per plan. East—By zemindary land. West—By railway fencing.
173	ditto ..	Pergunnah Ookrah, Mouzahs Foolbary and Rujooparrah.	69	West ...	2	9	12	0	3	12	.....	.....	Commences on 4,640 feet of mile 69, and terminates at the end of same, as per plan.	North—By end of mile 69, as per plan. South—By class A land. East—By railway fencing. West—By zemindary land.
174	ditto ..	ditto ..	69	East ...	4	15	0	1	2	11	.....	.....	Commences on 4,000 feet of mile 69, and terminates at the end of same, as per plan.	North—By end of mile 69, as per plan. South—By railway level crossing. East—By zemindary land. West—By railway fencing.
175	ditto .	Pergunnah Ookrah, Mouzahs Rujooparrah and Kusba Mateearee.	70	West ...	17	4	8	5	2	31	.....	.....	Commences at the end of mile 69, as per plan, and terminates on 3,200 feet of mile 70.	North—By southern boundary of lot 177. South—By end of mile 69, as per plan. East—By railway fencing. West—By zemindary land.
176	ditto	ditto	70	East ...	17	4	8	5	2	31	.....	.....	ditto ...	North—By southern boundary of lot 178. South—By end of mile 69, as per plan. East—By zemindary land. West—By railway fencing.
177	ditto ...	Pergunnah Ookrah, Mouzah Kusba Mateearee.	70	West ...	7	11	5	2	2	0	.....	.....	Commences on 3,200 feet of mile 70, and terminates at the end of same, as per plan.	North—By end of mile 70, as per plan. South—By northern boundary of lot 175. East—By railway fencing. West—By zemindary land.
178	ditto ...	ditto ...	70	East ..	16	19	2	5	2	17	.....	.....	ditto ..	North—By end of mile 70, as per plan. South—By northern boundary of lot 176. East—By zemindary land. West—By railway fencing.
179	ditto ...	ditto ...	71	West ...	13	11	4	4	1	38	.....	.....	Commences at the end of mile 70, as per plan, and terminates on 2,640 feet of mile 71.	North—By southern boundary of lot 181. South—By end of mile 70, as per plan. East—By railway fencing. West—By zemindary land.
180	ditto ..	ditto ...	71	East ..	13	11	4	4	1	38	.....	.....	ditto	North—By southern boundary of lot 182. South—By end of mile 70, as per plan. East—By zemindary land. West—By railway fencing.
181	ditto ...	ditto	71	West ...	13	11	4	4	1	38	.....	...	Commences on 2,640 feet of mile 71, and terminates at the end of same, as per plan.	North—By end of mile 71, as per plan. South—By northern boundary of lot 179. East—By railway fencing. West—By zemindary land.
182	ditto ..	ditto ..	71	East ...	13	11	4	4	1	38	.....	.....	ditto	North—By end of mile 71, as per plan. South—By northern boundary of lot 180. East—By zemindary land. West—By railway fencing.
183	ditto .	Pergunnah Ookrah, Mouzah Gaddea.	72	West ...	13	16	0	4	2	10	.....	.....	Commences at the end of 71, as per plan, and terminates on 3,300 feet of mile 72.	North—By railway level crossing. South—By end of mile 71, as per plan. East—By railway fencing. West—By zemindary land.

Consecutive lot number.	Name of Zillah.	Pergunnah and Mouzah.	Number of mile on which land is situate.	Situated on which side of the Railway.	Approximate area of lot in Beegha and in Acre.		Land excluded from sale from each lot.		Commencement and termination of lot.	Boundary of lot.
					B. C. C.	A. R. P.	Reasons for exclusion.	A. R. P.		
184	Nuddea ...	Pergunnah Ookrab, Mouzah Guddea.	72	East ...	13 16 0	4 2 10	.....	.....	Commences at the end of 71, as per plan, and terminates on 3,300 feet of mile 72.	North—By railway level crossing. South—By end of mile 71, as per plan. East—By zemindary land. West—By railway fencing.
185	ditto ...	ditto ...	72	West ..	6 19 8	2 1 9	.....	.....	Commences on 3,340 feet of mile 72, and terminates at the end of same, as per plan.	North—By end of mile 72, as per plan. South—By railway level crossing. East—By railway fencing. West—By zemindary land.
186	ditto ...	ditto ...	72	East ..	6 19 8	2 1 9	.....	.....	ditto ...	North—By end of mile 72, as per plan. South—By railway level crossing. East—By zemindary land. West—By railway fencing.
187	ditto ...	Pergunnahs Ookrah and Bugowan, Mouzah Gaddea.	73	West ...	10 16 6	3 2 12	.....	.....	Commences at the end of mile 72, as per plan, and terminates on 2,640 feet of mile 73.	North—By southern boundary of lot 189. South—By end of mile 72, as per plan. East—By railway fencing. West—By zemindary land.
188	ditto ...	ditto ..	73	East ...	10 16 6	3 2 12	.....	.....	ditto ...	North—By southern boundary of lot 190. South—By end of mile 73, as per plan. East—By zemindary land. West—By railway fencing.
189	ditto ...	Pergunnahs Ookrah and Bugowan, Mouzahs Gaddea and Sooltanpore.	73	West ...	11 0 4	3 2 23	.....	.....	Commences on 2,640 feet of mile 73, and terminates at the end of same, as per plan.	North—By end of mile 73, as per plan. South—By northern boundary of lot 187. East—By railway fencing. West—By zemindary land.
190	ditto ..	ditto ...	73	East ...	11 16 12	3 3 36	Occupied by spurs for protection of bridge.	0 1 4	ditto ...	North—By end of mile 73, as per plan. South—By northern boundary of lot 188. East—By zemindary land. West—By railway fencing.
191	ditto ...	Pergunnah Bugowan, Mouzahs Sooltanpore and Kristopore.	74	West .	15 12 0	5 0 25	.....	.....	Commences at the end of mile 73, as per plan, and terminates on 3,360 feet of mile 74.	North—By railway level crossing. South—By end of mile 73, as per plan. East—By railway fencing. West—By zemindary land.
192	ditto ..	ditto	74	East ...	15 12 0	5 0 25	.....	.....	ditto ..	North—By railway level crossing. South—By end of mile 73, as per plan. East—By zemindary land. West—By railway fencing.
193	ditto ...	Pergunnah Bugowan, Mouzah Kristopore.	74	West ...	9 0 4	2 3 37	.....	.....	Commences on 3,300 feet of mile 74, and terminates at the end of same, as per plan.	North—By end of mile 74, as per plan. South—By railway level crossing. East—By railway fencing. West—By zemindary land.
194	ditto ...	ditto .	74	East ..	9 0 4	2 3 37	.....	.....	ditto .	North—By end of mile 74, as per plan. South—By railway level crossing. East—By zemindary land. West—By railway fencing.

196	ditto	...	Pergunnahs Buggowan and Ookrah, Mouzahs Kristopore and Chandpore.	75	West	...	8 0 0	2 2 23	.....	.....	Commences at the end of mile 74, as per plan, and terminates on 1,900 feet of mile 75.	North—By railway level crossing. South—By end of mile 74, as per plan. East—By railway fencing. West—By zemindary land.
196	ditto	...	ditto ...	75	East	...	7 8 0	2 1 32	.....	.....	ditto	North—By railway level crossing. South—By end of mile 74, as per plan. East—By zemindary land. West—By railway fencing.
197	ditto	...	Pergunnahs Buggowan and Ookrah, Mouzah Chandpore.	75	West	...	2 2 8	0 2 33	.....	..	Commences on 1,925 feet of mile 75, and terminates on 2,605 feet of same, as per plan.	North—By Ramnuggur station land. South—By railway level crossing. East—By station fencing. West—By zemindary land.
198	ditto	...	ditto	75	West	..	7 16 4	2 2 13	.....	.	Commences on 3,280 feet of mile 75, and terminates at the end of same, as per plan.	North—By end of mile 75, as per plan. South—By fencing of railway bungalow. East—By railway fencing. West—By zemindary land.
199	ditto	..	ditto ...	75	East	..	13 12 8	4 2 1	.....	.....	Commences on 1,925 feet of mile 75, and terminates at the end of same, as per plan.	North—By end of mile 75, as per plan. South—By railway level crossing. East—By zemindary land. West—By railway fencing.
200	ditto	...	ditto	75	East	...	0 19 0	0 1 10	.....	.....	Commences from the eastern boundary of lot 199, and runs at right angles to a length of 475 feet.	North—By zemindary land. South—By zemindar land. East—By village road. West—By eastern boundary of lot 199.
201	ditto		Pergunnahs Ookrah and Shawjian, Mouzahs Chandpore and Doodpatilah.	76	West	..	10 11 9	3 2 0	.....	... ..	Commences at the end of mile 75, as per plan, and terminates on 2,450 feet of mile 76.	North—By railway level crossing. South—By end of mile 75, as per plan. East—By railway fencing. West—By zemindary land.
202	ditto		ditto ...	76	East	..	10 11 9	3 2 0	.....	.....	ditto ...	North—By railway level crossing. South—By end of mile 75, as per plan. East—By zemindary land. West—By railway fencing.
203	ditto	..	Pergunnahs Ookrah and Shawjian, Mouzah Doodpatilah.	76	West	...	13 2 8	4 1 14	.....	.....	Commences on 2,480 feet of mile 76, and terminates at the end of same, as per plan.	North—By end of mile 76, as per plan. South—By railway level crossing. East—By railway fencing. West—By zemindary land.
204	ditto	.	ditto ...	76	East	...	14 0 0	4 2 21	Occupied by spurs for protection of bridge.	0 1 6	ditto .	North—By end of mile 76, as per plan. South—By railway level crossing. East—By zemindary land. West—By railway fencing.
205	ditto	...	Pergunnahs Shawjian and Buggowan, Mouzah Doodpatilah.	77	West	.	11 1 10	3 2 26	.....	....	Commences at the end of mile 76, as per plan, and terminates on 3,810 feet of mile 77.	North—By railway level crossing., South—By end of mile 76, as per plan. East—By railway fencing. West—By zemindary land.
206	ditto	...	ditto ...	77	East		11 1 10	3 2 26	.....	.....	ditto ...	North—By railway level crossing. South—By end of mile 76, as per plan. East—By zemindary land. West—By railway fencing.

Consecutive lot number.	Name of Zillah	Pergunnah and Mouzah.	Number of mile on which land is situate.	Situated on which side of the Railway.	Approximate area of lot in Beegha and in Acre.		Land excluded from sale from each lot.		Commencement and termination of lot.	Boundary of lot.
					B. C. C.	A. R. P.	Reasons for exclusion.	A. R. P.		
207	Nuddea ...	Pergunnahs Shawjian and Buggowan, Mouzahs Doodpatilah and Joyrampore.	77	West ...	5 13 12	1 3 21	.....	.....	Commences on 3,330 feet of mile 77, and terminates at the end of same, as per plan.	North—By end of mile 77, as per plan. South—By railway level crossing. East—By railway fencing. West—By zemindary land.
208	ditto ...	ditto ...	77	East ...	5 13 12	1 3 21	.....	.....	ditto ...	North—By end of mile 77, as per plan. South—By railway level crossing. East—By zemindary land. West—By railway fencing.
209	ditto ...	Pergunnah Buggowan, Mouzah Joyrampore.	78	West ...	13 16 8	4 2 11	.....	.....	Commences at the end of mile 77, as per plan, and terminates on 3,370 feet of mile 78.	North—By railway level crossing. South—By end of mile 77, as per plan. East—By railway fencing. West—By zemindary land.
210	ditto ...	ditto ...	78	East ...	14 0 8	4 2 22	.....	.....	ditto ...	North—By railway level crossing. South—By end of mile 77, as per plan. East—By zemindary land. West—By railway fencing.
211	ditto ...	ditto ...	78	West ...	3 16 0	1 1 1	.....	.....	Commences on 3,970 feet of mile 78, and terminates at the end of same, as per plan.	North—By end of mile 78, as per plan. South—By Joyrampore station land. East—By railway fencing. West—By zemindary land.
212	ditto ...	ditto ...	78	East ...	5 7 0	1 3 3	.....	.....	Commences on 3,400 feet of mile 78, and terminates at the end of same, as per plan.	North—By end of mile 78, as per plan. South—By railway level crossing. East—By zemindary land. West—By railway fencing.
213	ditto ...	ditto ...	79	West ...	6 6 0	2 0 13	.....	.....	Commences at the end of mile 78, as per plan, and terminates on 2,100 feet of mile 79.	North—By railway level crossing. South—By end of mile 78, as per plan. East—By railway fencing. West—By zemindary land.
214	ditto ...	ditto ...	79	East ...	6 6 0	2 0 13	.....	.....	ditto ...	North—By railway level crossing. South—By end of mile 78, as per plan. East—By zemindary land. West—By railway fencing.
215	ditto ...	ditto ...	79	West ...	13 2 12	4 1 15	.....	.....	Commences on 2,130 feet of mile 79, and terminates at the end of same, as per plan.	North—By end of mile 79, as per plan. South—By railway level crossing. East—By railway fencing. West—By zemindary land.
216	ditto ...	ditto ...	79	East ...	13 2 12	4 1 15	.....	.....	ditto ...	North—By end of mile 79, as per plan. South—By railway level crossing. East—By zemindary land. West—By railway fencing.
217	ditto ...	Pergunnahs Buggowan and Shahoozul, Mouzahs Joyrampore and Cadeeghat.	80	West ...	12 2 0	4 0 0	.....	.....	Commences at the end of mile 79, as per plan, and terminates on 2,640 feet of mile 80.	North—By southern boundary of lot 219. South—By end of mile 79, as per plan. East—By railway fencing. West—By zemindary land.

218	ditto	...	ditto	...	80	East	...	12 2 0	4 0 0	.....	.....	ditto	...	North—By southern boundary of lot 220. South—By end of mile 79, as per plan. East—By zemindary land. West—By railway fencing.
219	ditto	...	Pergunnahs Buggowan and Shahoozul, Mouzah Cadeeghat.		80	West	...	11 10 4	3 3 9	.....	.....	Commences on 2,640 feet of mile 80, and terminates at the end of same, as per plan.		North—By end of mile 80, as per plan. South—By northern boundary of lot 217. East—By railway fencing. West—By zemindary land.
220	ditto	...	ditto	..	80	East	...	11 10 4	3 3 9	.....	.....	ditto	...	North—By end of mile 80, as per plan. South—By northern boundary of lot 218. East—By zemindary land. West—By railway fencing.
221	ditto	...	Pergunnah Shahoozul, Mouzah Cadeeghat.		81	West	...	13 9 13	4 1 34	.....	.....	Commences at the end of mile 80, as per plan, and terminates on 3,440 feet of mile 81.		North—By railway level crossing. South—By end of mile 80, as per plan. East—By railway fencing. West—By zemindary land.
223	ditto	...	ditto	...	81	East	...	13 9 13	4 1 34	.....	.....	ditto	...	North—By railway level crossing. South—By end of mile 80, as per plan. East—By zemindary land. West—By railway fencing.
223	ditto	...	Pergunnah Shahoozul, Mouzahs Cadeeghat and Soomirdeah.		81	West	...	7 1 4	2 1 14	.....	.....	Commences on 3,470 feet of mile 81, and terminates at the end of same, as per plan.		North—By end of mile 81, as per plan. South—By railway level crossing. East—By railway fencing. West—By zemindary land.
224	ditto	...	ditto	...	81	East	...	7 1 4	2 1 14	.....	.....	ditto	...	North—By end of mile 81, as per plan. South—By railway level crossing. East—By zemindary land. West—By railway fencing.
225	ditto	...	Pergunnah Shahoozul, Mouzah Soomirdeah.		82	West	...	8 18 0	2 3 31	.....	.....	Commences at the end of mile 81, as per plan, and terminates on 2,640 feet of mile 82.		North—By southern boundary of lot 227. South—By end of mile 81, as per plan. East—By railway fencing. West—By zemindary land.
226	ditto	...	ditto	...	82	East	...	8 18 0	2 3 31	.....	.....	ditto	...	North—By southern boundary of lot 228. South—By end of mile 81, as per plan. East—By zemindary land. West—By railway fencing.
227	ditto	...	Pergunnah Shahoozul, Mouzahs Soomirdeah and Belgachee.		82	West	...	7 10 12	2 1 39	.....	...	Commences on 2,640 feet of mile 82, and terminates at the end of same, as per plan.		North—By end of mile 82, as per plan. South—By northern boundary of lot 225. East—By railway fencing. West—By zemindary land.
228	ditto	...	ditto	..	82	East	...	7 10 12	2 1 39	.....	.....	ditto	...	North—By end of mile 82, as per plan. South—By northern boundary of lot 226. East—By zemindary land. West—By railway fencing.
229	ditto	...	Pergunnah Shahoozul, Mouzahs Belgatchee and Thacoorpoor.		83	West	...	8 13 10	2 3 19	.....	.....	Commences at the end of mile 82, as per plan, and terminates on 3,250 feet of mile 83.		North—By railway level crossing. South—By end of mile 82, as per plan. East—By railway fencing. West—By zemindary land.

Consecutive lot number.	Name of Zillah.	Pergunnah and Mouzah.	Number of mile in which land is situate.	Situated on which side of the Railway.	Approximate area of lot in Beeghas and in Acres.		Land excluded from sale from each lot.		Commencement and termination of lot.	Boundary of lot.
					B. C. C.	A. R. P.	Reasons for exclusion.	A. R. P.		
230	Nuddea ...	Pergunnah Shahoozul, Mouzahs Balgatchee and Thacoorpoor.	83	East ...	8 13 10	2 3 19	.....	.....	Commences at the end of mile 82, as per plan, and terminates on 3,250 feet of mile 83.	North—By railway level crossing. South—By end of mile 83, as per plan. East—By zemindary land. West—By railway fencing.
231	ditto ..	Pergunnah Shahoolul, Mouzahs Boozrookgurgurree and Hoodajaffirpoor.	83	West ...	6 17 6	2 1 3	.....	....	Commences on 3,280 feet of mile 83, and terminates at the end of same, as per plan.	North—By end of mile 83, as per plan. South—By railway level crossing. East—By railway fencing. West—By zemindary land.
232	ditto ...	ditto ...	83	East ...	6 17 6	2 1 3	.....	.....	ditto ...	North—By end of mile 83, as per plan. South—By railway level crossing. East—By zemindary land. West—By railway fencing.
233	ditto ...	Pergunnah Shahoolul, Mouzahs Thacoorpoor and Hoodajaffirpoor.	84	West ...	6 1 0	2 0 0	.....	.....	Commences at the end of mile 83, as per plan, and terminates on 1,650 feet of mile 84.	North—By Chooadangah station land. South—By end of mile 83, as per plan. East—By railway fencing. West—By zemindary land.
234	ditto ...	ditto	84	East ..	10 11 4	3 1 39	.....	.....	Commences at the end of mile 83, as per plan, and terminates on 3,000 feet of mile 84.	North—By railway level crossing. South—By end of mile 83, as per plan. East—By zemindary land. West—By railway fencing.
235	ditto .	Pergunnah Shahoolul, Mouzah Chooadangah.	84	West ...	2 3 6	0 2 35	.....	...	Commences on 1,675 feet of mile 84, and terminates on 2,010 feet of same, as per plan.	North—By permanent land of station. South—By zemindary land. East—By railway fencing. West—By zemindary land.
236	ditto ...	ditto ...	84	West ...	0 7 6	0 0 19	.....	... .	Commences on 2,770 feet of mile 84, and terminates on 2,800 feet of same, as per plan.	North—By road. South—By permanent land of station. East—By railway fencing. West—By zemindary land.
237	ditto ...	ditto ...	84	West ...	8 1 7	2 2 27	.....	.....	Commences on 3,030 feet of mile 84, and terminates at the end of same, as per plan.	North—By end of mile 84, as per plan. South—By railway level crossing. East—By railway fencing. West—By end of mile 84, as per plan.
238	ditto ...	ditto ...	84	East ...	8 1 7	2 2 27	.....	.....	ditto	North—By end of mile 84, as per plan. South—By railway level crossing. East—By zemindary land. West—By railway fencing.

BOARD OF REVENUE, LOWER PROVINCES, the 30th September 1875.

W. HEYSHAM, *Railway Deputy Collector.*

LAND SALE NOTICES.

NOTICE is hereby given, under Section 6, Act XI of 1859, that the undermentioned estates in the district of Shahabad, will be put up to public and unreserved sale at the Collector's Office of that district on the 13th day of December 1875, for arrears of revenue and other demands, which, by the Regulations and Acts in force, are directed to be realized in the same manner as arrears of revenue, due on the 28th day of September 1875.

Class I.—Permanently-settled Estates.

No. 2493.—Mehal Sumuhoota, pergunnah Sasseeram; sudder jumma Rs. 587-11-9; recorded proprietors Dewan Ramjiawun Sing, and Baboo Ramkoomar Sing. This mehal will be sold for arrears of Government revenue amounting to Rs. 48-12-0.

HERBERT MOSLEY, *Offg. Collector.*

SHAHABAD COLLECTORATE, the 22nd October 1875.

NOTICE is hereby given, under Section VI, Act XI of 1859, that the undermentioned estates in the district of Hooghly will be put up to public and unreserved sale at the Collector's Office of that district on the 15th day of December 1875, for arrears of revenue and other demands, which by the Regulations and Acts in force, are directed to be realized in the same manner as arrears of revenue, due on the 28th day of September 1875.

Number of the mehal.	Name of mehal and of pergunnah.	Name of defaulter.	Amount of sudder jumma.	Amount of arrears.	REMARKS.
			Rs. A. P.	Rs. A. P.	
56	1st class permanently settled estate Chapáhátee, pergunnah Pandooah.	Khátama Bebee, Golam Lofee Chowdoory, and Mohamod Alli Chowdoory, residents of Pandooah, pergunnah Pandooah.	606 7 2	0 11 2	

W. HERSCHEL, *Offg. Collector.*

HOOGHLY COLLECTORATE, the 6th November 1875.

NOTICE is hereby given, under Section 6, Act XI of 1859, that the undermentioned estates in the district of Moorshedabad will be put up to public and unreserved sale at the Collector's office of that district, on the 13th day of December 1875, for arrears of revenue due on the 28th day of September 1875.

Serial number.	Class.	Number of Towji.	Names of Mehals and Pergunnahs.	Names of Proprietors.	Government Revenue.	REMARKS.
					Rs. A. P.	
1	1st Class ...	9	Kismut Purgunnah Kassipore, Pergunnah Kassipore.	Shama Charan Bhutto, Chunder Mookhi Doss, Esan Chunder Roy, Gunesh Lall Roy, Shama Soondry Doss, Radha Charan Sen, Khetter Nath Banerjee, Nyto Kally Debya, Brojo Raj Banerjee, guardian of Shotish Chunder Banerjee, minor.	8,074 3 0	Only four annas nine gundas one kag and one teel share of mehal, sudder jumma Rs. 2,250-5-1, will be sold, i.e., share of Gonesh Lal Ray.
2	Ditto ...	274	Kismut Pergunnah Behorole, Pergunnah Behorole.	Puddolochun, Rajcoomar, Shama Sunkur, Oma Sunkur, Doorga Sunkur Chowdhry, Ram Gopal, Gour Chunder Mundul, Shokhi Soondary, Roop Mundul, Troylokho Nath, Lokhi Narain, Doorga Narain, Durpo Narain, and Rajnarain Naik.	1,140 15 9	Only thirteen annas two cowrees and five teel share of the mehal; proprietors Puddolochun, Rajcoomar, Shama Sunkur, Uma Sunkur, Doorga Sunkur Chowdhoori, Ram Gopal, Gour Chunder Mundul, Shokhi Soondari, and Roop Mandal; sudder jumma Rs. 936-4-1; will be sold.
3	Ditto ...	455	Kismut Suktipore, Pergunnah Plassy.	Goluk Gobind Mookerjee, Hurry Mohun, Khetter Nath, Radha Krishto, Gopal Krishto Mookerjee, Shoshi Moni Debya, Syud Atwar Rohamun, Syud Abdool Furta, Khobira Bebee, Talaba Bebee, minor, Fatama Bebee, mother and guardian of Mohamed Mochar, Syud Mohamed Taba, Rohimun Nissa Bebee, and Syda Bebee.	2,403 10 3	Entire mehal will be sold.

W. WAVELL, *Collector.*

MOORSHEDABAD COLLECTORATE, *the 5th November* 1875.

NOTICE is hereby given, under Section 6, Act XI of 1859, that the undermentioned estate in the district of Backergunge will be put up to public and unreserved sale at the Collector's Office of that district, on the 10th day of January 1876, for arrears of revenue due on the 28th day of September 1875.

Number on Touji.	Class.	Names of mehals and pergunnahs.	Proprietors according to the Register.	Sudder jumma of 14 annas share.	Arrears due.	REMARKS.
				Rs. A. P	Rs. A. P.	
3,842	1st Class .	Pergunnah Silimabad, estate hissa 18 gondas 2 cowries; 14 annas share of the above estate.	Gakul Chandra Palit, Ray Mohan Shaha, self and on behalf of Anando Mohan, Kisari Mohan, and Sashi Mohan Shaha, minors, Radhika Mohan Shaha, Govindo Mohan Shaha, Baboo Hur Nath Rai, Kaityani Choudhurine, Hur Chander Basu, Bisvamber Shaha Rai Choudhuri, and Chandra Nath Rai	4,463 5 4½	822 6 6½	The rights and interests of the proprietors of the 14 annas share will be first sold for the realization of this arrear.

J. F. BRADBURY, *Deputy Collector in charge.*

ZILLAH BACKERGUNGE, COLLECTOR'S OFFICE, the 9th November 1875

NOTICE is hereby given, under Section 6 Act XI of 1859, that the undermentioned estates in the district of Chittagong will be put up to public and unreserved sale at the Collector's Office of that district, on the 6th day of December 1875, for arrears of revenue and other demands, which, by the Regulations and Acts in force, are directed to be realized in the same manner as arrears of revenue, due on the 25th day of September 1875.

CLASS 1.—PERMANENTLY-SETTLED ESTATES.

For Arrears of Revenue.

No. 7.—Kismoth Ambico Baboth Taraf Triloke Chandra, canongoe; recorded proprietors Koolo Chandra, Dataram Chowdry; sudder jumma Rs. 745-10-0. The entire estate will be sold.

For Arrears of Revenue.

No. 592.—Taraf Vela Khan; recorded proprietors Abdoollah Khan and others. Sudder jumma of the entire estate Rs. 560-13-6. The shares of Abdoollah Khan and Rohomollah, bearing a sudder jumma of Rs. 313-7-1, will be sold, the remaining proprietors having opened separate accounts under Act XI of 1859.

For Arrears of Revenue.

No. 669.—Taraf Sotro Narayun, canongoe; recorded proprietors Girish Chandra Das and others. Sudder jumma of the entire estate Rs. 840-10-4. The share of Girish Chandra Das, bearing a sudder jumma of Rs. 642-7-11, will be sold, the remaining proprietors having opened separate accounts under Act XI of 1859.

For Arrears of Revenue.

No. 1238.—Taraf Enosacop; recorded proprietors Adhoo Khan, Goloke Chandra Chowdry, and others. Sudder jumma of the entire estate Rs. 2,272-7-6. The share of Goloke Chandra Chowdry, bearing a sudder jumma of Rs. 381-8-6, will be sold, the remaining proprietors having opened separate accounts under Act XI of 1859.

For Arrears of Revenue.

No. 1868.—Kismoth Mohamed Daim Nazir Ajmuttullah, Amirunessa Baboth Taraf Vrigoo Ram, canongoe; recorded proprietors Mobarik Ali Chowdry and others. Sudder jumma of the entire estate Rs. 840-5-3. The shares of Koolo Chandra, Dataram, Ram Shonder Sein, Lukhun, Kebol, Ram Doolal, Ruttun Money, Ram Coomar, Gopinath, Sharee, Choittenno, Ram Shonder and Ram Kanto, bearing a sudder jumma of Rs. 508-5-6, will be sold, the remaining proprietors having opened separate accounts under Act XI of 1859, and applied for partition under Regulation XIX of 1814.

For Arrears of Revenue.

No. 2861.—Taraf Shadaram Chowdry; recorded proprietors Tishori Mohun Roi, Ram Shonder Sen, and others. Sudder jumma of the entire estate Rs. 1,097-3-2. The share of Ram Shonder Sen, bearing a sudder jumma of Rs. 548, will be sold, the remaining proprietors having opened separate accounts under Act XI of 1859.

For Arrears of Revenue.

No. 2933.—Taraf Sachi Ram, canongoe; recorded proprietors Aeton Mohomed Hossen and others. Sudder jumma of the entire estate Rs. 826-14-3. The shares of Mohomed Hossen, Mohomed Kamil, Janali, and Gour Shonder, bearing a sudder jumma of Rs. 2-1-0, will be sold, the remaining proprietors having opened separate accounts under Act XI of 1859, and applied for partition under Regulation XIX of 1814.

J. C. VEASEY,
Covenanted Deputy Collector in charge.

NOTICE is hereby given, under Section 6, Act XI of 1859, that the undermentioned estates in the district of Burdwan will be put up to public and unreserved sale at the Collector's Office of that district, on the 17th day of December 1875, for arrears of revenue and other demands, which, by the Regulations and Acts in force, are directed to be realized in the same manner as arrears of revenue, due on the 28th day of September 1875.

Number in the Rent Roll.	Class.	Name of mehals and pergunnahs.	Proprietors.	Government revenue.	REMARKS.
				Rs. A. P.	
68	1st class permanently-settled estate.	Khorumpore, Pergunnah Shahabad.	Attoar Rohoman, Syed Abdool Futta, Khoboora Bibee, Taleah Bibee, Fatama Bibee, mother and guardian of minor Syed Mahomed Moochar, Syed Mahomed Taha, Rohcemun Nessa Bibee and Syeda Bibee.	6,189 9 0	The estate is to be sold for Government revenue only.
174	Ditto ...	Goarah, Pergunnah Mamdaneepore.	Kristodeb Bhuttacharjea	727 14 7	Ditto.

BURDWAN COLLECTORATE, the 11th November 1875. E. H. WHINFIELD, *Collector.*

NOTICE is hereby given, under Section 6, Act XI of 1859, that the undermentioned estates in the district of Monghyr will be put up to public and unreserved sale at the Collector's Office of that district, on the 21st day of December 1875, for arrears of revenue and other demands, which, by the Regulations and Acts in force, are directed to be realized in the same manner as arrears of revenue, due on the 28th day of September 1875.

Class I.—Permanently-settled Estates.

Number of towjee.	Names of Mehals and Pergunnahs.	Sudder jumma.	Names of Proprietors.	Arrears of revenue due to Government.	REMARKS.
		Rs. A. P.		Rs. A. P	
205	Panchi, &c., Pergunnah Maldah.	804 0 0	Afzul Hossein, Shekh Fazul Imam, and other proprietors.	33 0 0	This is a permanently-settled estate. Of the entire mehal, 11as. 2d. 12k. 3b., being the shares of Afzul Hossein, and Fazul Imam and others, and the sudder jumma of which is Rs. 559-5, will be put to sale, exclusive of the share of Nezabeat Hossein, &c., 4as. 17d. 7k and 17b., which have been separated under Section 10, Act XI of 1859, for arrears of revenue, Rs. 33, due up to 28th September 1875.
224	Kamasi, Pergunnah Maldah.	586 0 0	Shah Mohamed Nagi and Shah Mohamed Abdin and others.	8 11 0	The entire estate will be sold for arrears of revenue due to Government.
3295	Nubi Nugger, Kakrar, Pergunnah Amerthoo.	692 15 0	Feda Alli Khan, Mushaheb Hossein Khan, &c.	0 4 0	This is also a permanently-settled mehal. Of the entire estate, 10as. 14d. 16k. 14b. 5bh. 14 butts and 5 butkees, being the undivided shares of Feda Ali Khan, and Mushaheb Hossein Khan, &c., will be put up to sale for arrears of revenue, exclusive of the share of 5as. 5d. 3k. 5b. 14ph. 5 butts and 15 butkees, with a proportionate sudder jumma of Rs. 226-11, which has been separated under Section 10, Act XI of 1859.

MONGHYR, the 2nd November 1875. E. D. LOCKWOOD, *Offg Collector.*

NOTICE is hereby given, under Section 6, Act XI of 1859, that the undermentioned estates in the district of Patna will be put up to public and unreserved sale at the Collector's Office of that district, on the 18th day of December 1875, for arrears of revenue and other demands, which, by the Regulations and Acts in force, are directed to be realized in the same manner as arrears of revenue, due on the 28th day of September 1875.

Number of Toujee.	Name of Mehal and Pergunnah.	Sudder Jumma.	Name of Proprietor.	REMARKS.
		Rs. A. P.	*Class I.—Permanently-settled Estate.*	
113	Kuleeanpore, Pergunnah Bheempore.	2,784 5 10	Mussamut Kuseemun, Mussamut Bebee Ushrufoonnissa, *oorf* Bebee Amanee, Shookuroollah, Purtap Narain, Oomrao Bahadoor, himself and guardian of Mooniloll, Unwur Ali, Ghaseeta Sao, Syed Wajidhosen, Syed Ahmudhosen, Bebee Meerun, Neetyanund, Mussamut Waheedoonnissa, *oorf* Durgahun, Maliks.	Out of the sudder jumma Rs. 2,784-5-10, Rs. 1,173-4-10 to be deducted on account eight annas share of Syed Anwur Ali in mouzahs Kulleeanpore and Tajballee, eight annas share of Mussamut Meerun in mouzahs Sekhpore, Nursunda, and Chuckbudurballee, and entire sixteen annas shares of Ghaseeta Sao, Syed Wajid Hosen and Syed Ahmud Hosen, in mouzahs Hybutpore, Bahapore, Muhsunpore and Shekhpore, Mirsapore, and eight annas share of Mussamut Waheedonnissa, *oorf* Durgahun in mouzahs Muksoodpore and Nooroodeenpore, appertaining to lot Kuleeanpore, with whom separate accounts were opened under Section 9, Act XI of 1859. The sudder jumma advertized for sale is Rs. 1,611-1, on account eight annas share in mouzahs Kulleeanpore and Tajballee, Shekhpore, Nursunda, Chuck Budder Baleo, Muksoodpore and Nooroodeenpore, and entire sixteen annas in mouzahs Meyhouleo, Guddoopore, Choudhar, Meyhoulee, Chuck Guddoopore, Humzapore, and Mirzapore, Muhsun, appertaining to the aforesaid lot of Mussamut Kasseemun, Mussamut Ushrufoonnissa, *oorf* Bebee Amanee, Shookooroollah, Nyteeanund, Purtap Narain, and Oomrao Bahadoor, himself and guardian of Mounnee Loll, non-applicants, which will be sold for arrears of Government revenue only.

PATNA COLLECTORATE, the 9th November 1875. A. C. MANGLES, *Collector.*

NOTICE is hereby given, under Section 6, Act XI of 1859, that the undermentioned estates in the district of 24-Pergunnahs will be put up to public and unreserved sale at the Collector's Office of that district, on the 17th day of December 1875, for arrears of revenue and other demands, which, by the Regulations and Acts in force, are directed to be realized in the same manner as arrears of revenue, due on the 28th day of September 1875.

FOR ARREARS OF REVENUE.

First class permanently settled estates.

No. 6.—Pergunnah Magoorah, &c., kismut Roynugger, &c.; recorded proprietor Seetaram Roy, &c.; sudder jumma Rs. 7,158-14-3¾.

No. 2369.—Pergunnah Dantia, Kismut Dantia, &c.; recorded proprietor Joygopal Pal Choudry, &c.; total sudder jumma Rs. 47,322-5-6¼, excluding the share of which separate accounts under Act XI of 1859 have been opened. The remaining 7*as.* 2*g.* 3*c.* 2*k.* 7-10, bearing sudder jumma Rs. 21,144-8-6¼, and standing in the name of Joygopal Pal Choudry, &c., is to be sold for arrears of revenue, Rs. 199-3-10.

R. H. WILSON, *Offg. Collector.*

NOTICE is hereby given, under Section 6, Act XI of 1859, that the undermentioned estates in the district of Sarun will be put up to public and unreserved sale at the Collector's Office of that district on Friday, the 10th of December 1875, corresponding with 27th of Aughan 1283 F. S., for arrears of revenue and other demands, which, by the Regulations and Acts in force, are directed to be realized in the same manner as arrears of revenue, due on the 28th day of September 1875.

Class I.—Permanently-settled Estates.

Serial No.	Towji No.	Name of estate and pergunnah.	Names of proprietors.	Government revenue of entire estate.	Government revenue of the share which will be sold for arrears of revenue.	Arrears of revenue due from the estate.
				Rs. A. P.	Rs. A. P. G. K. K.	Rs. A. P.
1	130	Manpur Pateji, pergunnah Ander.	Azmalally, Hedayotullah, and others.	618 7 4	618 7 4 0 0 0	12 0 9½
2	240	Ekaar, pergunnah Bal	Hurpershad Narain, Rampershad Narain, and others.	812 11 0	355 5 5½ 0 0 0	26 2 8½
3	343	Pethoure, pergunnah Bal ...	Ramgholam Pande and Halkhori Pande, and others.	532 8 6½	221 3 6½ 0 0 0	14 6 4½
4	604	Lowa, pergunnah Bal	Nandram Shukul, Lakhi Kuer, and others.	870 1 1½	775 1 1½ 0 0 0	3 2 8
5	638	Mirzapore, pergunnah Bal ...	Welaet Hossein, Mosstt. Shueraj Kuer, and others.	1,142 7 5½	524 3 8½ 0 0 0	45 4 8½
6	800	Etawa Kodai, pergunnah Bara.	Emam Ali, Khodabakhsa, and others.	693 5 3½	693 5 3½ 0 0 0	2 2 3½
7	894	Pachrukhi Sarungpur, pergunnah Bara.	Parbhu Singh, Bharose Rai, and others.	568 8 6½	568 8 6½ 0 0 0	13 6 4½
8	917	Telkathu, pergunnah Bara ...	Shue Sahai Singh, Ujagirlal, and others.	960 0 0	960 0 0 0 0 0	37 0 9½
9	997	Sewan, pergunnah Bara ...	Shekh Wali Mohamed, Mohamayaat Shukul, and others.	504 12 0½	376 9 0½ 0 0 0	12 15 10
10	1067	Malupur Sonbarsa, pergunnah Bara.	Shue Sahai Singh, Mukt Nath pershad, and others.	1,070 15 3½	1,070 15 3½ 0 0 0	9 8 8½
11	1096	Hathoura, pergunnah Bara ...	Izzatullah, Mosaheb Ali, and others.	693 5 4	482 12 6 0 0 0	25 1 0
12	1288	Ratanpadowli, pergunnah Barai	Yad Ali Khan, Buniyad Ali Khan, and others.	516 2 2½	516 2 2½ 0 0 0	2 6 7½
13	1755	Chirand, pergunnah Chirand ...	Gungapershad, Guneshlal, and Deocumar Singh, and others.	8,405 10 6	1,617 11 4 9 17 0	52 4 2
14	1755	Ditto	Bhagwan Das	8,405 10 6	75 9 7 0 0 0	2 1 11
15	1760	Rouza Moazzumpur, pergunnah Chirand.	Shekh Asadullah, Bibi Rahmen, and others.	1,281 1 0½	1,281 1 0½ 0 0 0	3 0 11½
16	1762	Khaipura, pergunnah Chirand..	Dhajju Singh, Makhu Singh, Mohabirpershad Sah.	708 7 4	354 3 9 0 0 0	9 1 6
17	2268	Ishrowli, pergunnah Goá ...	Rajcumar Singh, Noknam Singh, and others.	1,669 6 9	752 4 9 5 0 0	12 13 7
18	2329	Bisombhorpur, pergunnah Goá	Nowbal Lal, Banarse Lal, and others.	531 13 5½	428 11 10 0 0 0	1 3 3
19	2433	Chap Sudershen, pergunnah Goá.	Retubaran Singh, Kunja Rai, and others.	821 5 4	285 3 3 3 0 0	5 2 2½
20	2459	Dharamraj, pergunnah Goá ...	Meherban Singh, Ram Sahai Singh, and others.	663 7 5	290 1 6 0 0 0	7 4 8½
21	2486	Rasulpur, pergunnah Goá ...	Luchmi Kuer, *alias* Latuki Lal ...	3,138 3 1	28 13 0 0 0 0	5 13 0
22	2493	Rampur Jalti, pergunnah Goá.	Jobraj Singh, Bonipershad, and others.	1,815 13 9½	539 0 2 5 10 3	19 14 5½
23	2499	Rajdhani, pergunnah Goá ...	Raghu Nath Sahai, Ram Nath Sahai, and others.	919 7 5½	873 1 11 12 6 10	2 5 0½
24	2525	Simraha Mobarukpur, pergunnah Goá.	Sukhlal Singh, Bishesher Singh, and others.	853 5 4	20 3 2 1 0 0	3 12 11½
25	2613	Kerwa Kutea, pergunnah Goá.	Ramnarain Singh	3,146 10 8	685 6 8 0 0 0	4 13 0
26	2613	Ditto	Kuldip Narain	3,146 10 8	363 3 7 0 0 0	4 8 4
27	2813	Amnour Mander, pergunnah Mokeir.	Joobraj Singh, Jamaiatlal, Mohabir Pershad Sah, and others.	12,485 1 3½	1,994 9 7 2 19 8	16 13 3½
28	2816	Amnour Mander, pergunnah Mokeir.	Salamat Ali and Basarat Ali and others.	7,301 11 0½	691 3 3½ 0 0 0	90 0 6
29	2816	Ditto	Hargobind Sahai	7,301 11 0½	8 5 3 10 0 0	1 15 0½
30	2821	Ditto	Doocumar Singh, Rampertab Singh, and others.	7,432 10 8	3,294 15 3½ 0 0 0	1,327 2 6½
31	2975	Manjhi Phautkhurd, pergunnah Manjhi.	Motoolal Sah and others	1,308 1 2	1,308 1 2 0 0 0	17 8 7

Class II.—Temporarily-settled Estate.

32	4393	Dearch Godna, pergunnah Manjhi.	Baboo Sridhur Sahi, Maharaja Rajenderkishore Singh Bahadoor and others.	671 0 0	671 0 0 0 0 0	26 4 0

SARUN COLLECTORATE, the 8th November 1875. G. G. DAY, *for Offg. Collector.*

NOTICE is hereby given, under Section 6, Act XI of 1859, that the undermentioned estates in the district of Mozufferpore, will be put up to public and unreserved sale at the Collector's Office of that district on the 17th day of December 1875, corresponding with 5th Pooss 1283 Fusly, for arrears of Government revenue due on the 28th September 1875.

Serial number.	Towjee number.	Name of estate and pergunnah.	Name of recorded proprietors.	Government revenue of the entire estate.	Government revenue of share to be sold.	Amount of arrears due from the estate.
				Rs. A. P.	Rs. A. P.	Rs. A. P.
1	421	Chuk Mehsi Masoomnagur, pergunnah Buriul.	Shaik Jheonga, &c. ...	882 3 0	882 3 0	4 2 2
2	522	Heerouta, pergunnah Basotra ...	Mussamut Mulikrani Kuor ...	1,202 3 0	678 11 2	46 8 1
3	602	Chuk Yakoob, Rubsa, Rusulpur Thatun Jankipur, Usudpur, Sadpura, appertaining to Taluka Banthu, Hurbuns, pergunnah Bissarrah.	Rughunath Singh ...	1,031 12 2	44 12 0	8 6 3
4	696	Bishunpur, Balbhadur, pergunnah Bissarrah.	Deonarain Singh, &c. ...	1,527 11 0	520 7 7	26 0 1
5	732	Chaud Sarai, pergunnah Bissarrah ..	Ununthall, &c. ...	525 1 0	525 1 0	44 6 6
6	742	Ghataro Hirdanarain, pergunnah Bissarrah.	Chhutturdhari Singh, &c. ...	839 2 11	250 10 11	85 9 5
7	744	Ditto ditto ..	Bhekhari Singh, &c. ...	1,176 14 5	279 1 10	13 2 6
8	749	Nayamatpur Suhtha, pergunnah Bissarrah.	Ukloo Singh, &c. ...	703 7 9	68 7 0	11 2 6
9	772	Raghunathpur, pergunnah Bissarrah	Banirun, &c. ...	1,145 14 3	1,145 14 3	7 6 11
10	820	Majhowli, pergunnah Bissarrah ..	Domikhan, &c. ...	6,163 11 2	6,163 11 2	11 13 11
11	821	Makundpur Singhara, pergunnah Bissarrah.	Umrao Bahadur, &c. ..	1,674 11 9	453 4 11	12 9 9
12	1190	Beerpur Ilmaspur, pergunnah Hajeepur.	Chumon Chowdhery, &c. ...	1,505 5 0	342 0 6	52 1 5
13	.....	Ditto ditto ..	Lutchumonpersad, &c. ...	1,505 5 0	209 15 6	34 0 6
14	1201	Chuksingar, pergunnah Hajeepur ..	Jewlal Singh, &c. ...	1,066 10 7	1,066 10 7	29 0 1
15	1209	Jaroowah, pergunnah Hajeepur ..	Madanlall Missor ...	1,212 1 5	67 7 6	215 0 6
16	1213	Chuknarain, pergunnah Hajeepur ...	Gunga Pershad ...	511 4 7	55 1 6	48 2 10
17	1240	Gobindpur, Gokhala, pergunnah Hajeepur.	Sreenarain Singh, &c. ...	836 6 11	102 5 3	38 14 9
18	1667	Rampurdayal Bhagwanpur, Chugwat, pergunnah Kusmeh.	Narain Takur, &c. ...	1,011 11 1	136 9 5	20 9 5
19	1902	Taluka Saree, pergunnah Kusmeh ..	Kashideo, &c. ...	1,382 10 4	41 4 1	2 13 3
20	.. ..	Ditto ditto ..	Mussamut Nirmohi Koour ...	1,382 10 4	245 15 6	21 4 6
21	.. ..	Ditto ditto ..	Lallbahadur Singh ...	1,382 10 4	65 0 10	8 6 10
22	..	Ditto ditto ..	Doondbahadur Singh, &c. ...	1,382 10 4	178 15 3	19 8 3
23	2067	Bulra Kishun, pergunnah Bissarrah	Bishundayal Sahu, &c. ...	613 3 4	106 9 9	32 13 8
24	2085	Payumber Kolna, pergunnah Bissarrah.	Mitturjeet, &c. ...	3,436 4 5	944 10 10	27 11 10
25	..	Ditto ditto .	Beebi Husina, &c. ...	0 0 0	426 9 5	45 2 0
26	2143	Kishunpur Madhuban, pergunnah Bissarah.	Ditto ...	1,456 2 2	635 1 7	125 12 0
27	2348	Hurchurpur Chandayi, pergunnah Nanpur.	Bhekhdhari Sahi ...	545 7 1	136 5 10	8 0 2
28	2634	Lakhni Sath, pergunnah Ruttee ...	Laikhnarain Singh ...	580 2 1	342 9 4	9 13 4
29	2651	Busuntpurputtee, pergunnah Ruttee	Shamnarain, &c. ...	534 6 11	534 6 11	33 4 2
30	2660	Basadhputtee, pergunnah Ruttee ...	Bhakharai, &c. ...	539 6 5	539 6 5	9 4 5
31	2720	Mohabatpur, pergunnah Ruttee ...	Birjun Singh, &c. ...	739 6 1	405 9 11	17 13 6
32	2936	Bishunpur, Aghia, and Lukmipur, pergunnah Surressah.	Moorutlall ...	3,240 0 0	3 13 9	2 10 11
33	3004	Shah Mohomudpur, pergunnah Surressah.	Bhola Chowdhery, &c. ...	545 1 1	23 0 0	6 15 0
34	..	Ditto ditto .	Umrao Bahadur, &c. ...	545 1 1	184 14 7	44 4 9
35	3040	Hussonpur Sursouna, pergunnah Surressah.	Goomani Lall, &c. ...	1,760 0 0	241 8 8	41 3 6
36	3047	Sarunpur, pergunnah Surressah ...	Kuldipnarain, &c. ..	6,999 12 11	6,676 2 2	78 0 1
37	3052	Sultanpur Ghataho, pergunnah Surressah.	Madariloll, &c. ...	694 6 6	475 2 1	9 6 4
38	3055	Shahjahanpurdesri, pergunnah Surressah	Chhakowdirai, &c. ...	577 7 8	577 7 8	3 15 0
39	3090	Muhsoudh, pergunnah Surressah ...	Manoruth Singh ...	2,894 13 6	106 3 9	2 13 6
40	..	Ditto ditto .	Ryjnath Singh, &c. ...	2,894 13 6	860 8 4	9 8 4
41	3102	Taluka Muhthi, pergunnah, Surressah	Bhuju Singh, &c. ..	2,722 13 6	2,607 11 6	161 4 4
42	3103	Ditto ditto	Bahadur Singh, &c. ...	2,133 10 2	2,133 10 2	67 8 2
43	3106	Mohtajpur Sulkhuni, pergunnah Surressah.	Puranmout, &c. ..	1,174 6 5	922 14 5	55 13 10
44	3108	Mostafapur Bhatan, pergunnah Surressah.	Gungatraout ...	1,387 11 9	1,387 11 9	37 3 4
45	3121	Hurpur Ladowra, pergunnah Surressah.	Gonourrai, &c. ...	683 11 10	604 7 10	135 4 10
46	5056	Mudsoodunpur Bulha, pergunnah Basotra.	Ramanugrah Singh ...	871 11 0	145 5 2	46 5 0
47	....	Ditto ditto	Mohamud Askari Khan ...	871 11 0	435 13 6	36 12 8
48	5130	Tajpurpurmah, pergunnah Bissarah	Mouzum Ali Khan, &c. ..	570 9 4	570 9 4	31 1 6
49	5353	Arazibarar Juramonpur, pergunnah Hajepur.	Shewraj Singh, &c. ...	1,537 5 0	1,537 5 0	474 1 7
50	5670	Bungaon, pergunnah Nanpur.	Rai Nundoput Mahatha, &c....	3,000 8 0	463 13 9	29 1 0
51	8796	Umwakulla, pergunnah Bubra	Raisutalli, &c ..	2,000 13 9	1,229 6 8	29 8 1
52	10020	Arazi Pursotimpur, pergunnah Bheempur.	Mussamut Suhiun, &c. ...	1,127 7 0	1,127 7 0	17 10 7

MOZUFFERPORE COLLECTORATE,
The 9th November 1875.

WOOMA CHURN BOSE,
Dy. Collr., for Collector on Tour.

NOTICE is hereby given, under Section 6, Act XI of 1859, that the undermentioned estates in the district of Tipperah will be put up to public and unreserved sale at the Collector's Office of that district, on the 21st day of December 1875, for arrears of revenue and other demands, which, by the Regulations and Acts in force, are directed to be realized in the same manner as arrears of revenue, due on the 28th day of September 1875.

Permanently-settled estate to be sold for Arrears of Revenue.

No. 310.—Five pie hissa of mouzah Chapitala, in the 10as. 13gds. 1c. 1kt. hissa of pergunnah Bardakhat, Government revenue Rs. 1,693-12, road cess Rs. 17, is to be sold for arrears of revenue amounting to Rs. 4-0-7. The recorded proprietors of the five pie hissa are Akramuddi and Amzad Ali, and jumma of it is Rs. 26-11-8 and road cess 4 annas 8 pie.

It should be noted that in accordance with Section 10, Act XI of 1859, a separate account has been opened for a part of this estate, leaving a remainder, *i.e.* 4as. 16gds. 1c. share. Of this latter share 5 pie hissa has fallen in arrears. According to Act XIX of 1814 the entire share, *i.e.* 4as. 16gds. 1c., has been separated into different shares, *i.e.* 5 pie which has fallen in arrears in one, and the rest in their respective different shares. The proceedings of this partition were reported to the Commissioner, who has accorded his sanction to the partition. Perwannahs have been issued in order to give possession to the parties to their respective shares, but this work has not yet been completed.

TIPPERAH COLLECTORATE. the 12th November 1875.

N. S. ALEXANDER, *Collector.*

NOTICE is hereby given, under Section 6, Act XI of 1859, that the undermentioned estates in the district of Gya will be put up to public and unreserved sale at the Collector's Office of that district on Monday, the 20th December 1875, corresponding with 8th Pous 1283 F.S., for arrears of revenue, due on the 28th September 1875.

Number on the rent roll.	Description of mehal.	Name of Estate and Pergunnah.	Names of Proprietors.	Sudder jumma.	Amount of arrears for which the estate is to be sold.	REMARKS.
				Rs. A. P.	Rs. A, P.	
Permanently-settled Estate.	1171	Gouhurpoor, Sindooaree, &c., Pergunnah Kabar.	Deanut Roy, Moonshee Syed Ameer Alli, Mussamut Nusrun, Roop Chand Saho, Kali Dutt, Puran Singh, Sham Lall, selves and guardians of Chuttoo Singh (his cousin), Boij Nath Singh, Ram Nath Singh, *alias* Seeta Ram, Bishoon Sahai Singh, and Ishree Persad Singh.	6,105 12 0	354 13 0	In this estate some of the shares have been separated under Act XI of 1859, of which the Government revenue has been paid in full. The remaining shares are ijmal and their rent is Rs. 3,029-11-0, out of which Rs. 754-13 is due to Government, for the realization of which the estate will be put up to sale.
	1566	Rewi Teturees, &c., Pergunnah Mohair.	Khoorshed Alli, Kali Churn, Hari Churn Singh, and Doorbijoy Sing.	759 6 0	0 14 0	The ijmal share in this estate, the revenue of which is Rs. 350-4, will be put up to sale.
	2257	Pathra, Pergunnah Puchrookhee.	Sheikh Fazal Imam and Sheikh Reasut Hussein.	580 12 0	113 13 0	The whole mehal will be put up to sale for arrears of revenue.
				Revenue.		
				575 0 0	111 0 0	
				1 per cent. road fund.		
				5 12 0	2 13 0	
				580 12 0	113 13 0	
	3265	Munee Chuk Talooqa, Pergunnah Sherghatty.	Mussamut Afzul Bibee, guardian of Mussamut Hussun Bibee, Baboo Sikunder Ali Khan, Saheb Singh, Luchee Mahton and Bahadoor Alli Khan.	658 1 0	2 5 0	The ijmal share in this mehal, the revenue of which is Rs. 100, will be put up to sale for arrears of revenue.
	3402	Powi, &c., pergunnah Siris.	Ranee Asmedh Kuer, Ranee Soonaet Kuer, Mussamut Moonua, Mahadeo Dutt, Rugho Singh, Shunker Singh, Baboo Runbahadoor Singh, Mussamut Bahoorva, Alambasi Kuer, Baboo Bhowani Pertap Singh, Sheikh Moortuza Buksh, and Mussamut Kuneez Murcean, *alias* Nankoo Maian.	6,547 2 0	108 7 0	The ijmal share, of which the revenue is Rs. 2,665-15, will be put up to sale.

GYA COLLECTOR'S OFFICE, the 17th November 1875. H. G. SHARP, *Deputy Collector, for Collector.*

NOTICE is hereby given, under Section 6, Act XI of 1859, that the undermentioned estates in the district of Pubna will be put up to public and unreserved sale at the Collector's Office of that district on Wednesday, the 22nd December 1875, corresponding 8th Pous 1282 B.S., for arrears of revenue and other demands, which, by the Regulations and Acts in force, are directed to be realized in the same manner as arrears of revenue, due on the 28th September 1875.

Number of towjee.	Name of Mehal and Pergunnah.	Name of Proprietor.	Sudder jumma.	Amount of arrear.	REMARKS.
			Rs. A. P.	Rs. A. P.	
6	Delhi Patipore, Pergunnah Isafshahi.	Sri Nath Bhaduri in ijmali with Govind Nath, Bykunt Nath Sanyal, himself and guardian of Mohim Chunder Sanyal, minor, and Sri Kant, Guro Churn, Dwarka Nath, himself and guardian of Shosidhur, Dhuronidhur Sanyal, minors, and Mookunda Nath Sanyal, Tripura Sundari Devya, mother and guardian of Bhoobun Mohun, Brijo Laul, Beharilaul, Woomesh Chunder Sanyal, minor, Shyma Sundari Devya, mother and guardian of Prossono Coomar Sanyal, minor, and Donandra Nath, and Prossono Coomar Sanyal.	2,720 4 10 Dák tax. 33 1 1 2,753 5 11	86 8 11	In this mehal a separate account for Rs. 510-1-0, police tax Rs. 6-3-2, has been opened under Act XI of 1859, Section 10, with Donandra Nath Sanyal, and a separate account for Rs. 255-0-6, police tax Rs. 3-1-7, with Prosso Coomar Sanyal. The remaining ijmali shares of Srinath Bhaduri and others, paying revenue of Rs. 1,995-3-4, police tax Rs. 23-12-4, will be first put up to sale for the arrears amounting to Rs. 86-8-11.
1366	Twelve annas share of Arandaha Bohit, Pergunnah Burbazoo.	Biban Bibi and others	854 6 0	114 10 0	The entire mehal will be sold.
43 & 44	Kismut Turf Bhannara, Pergunnah Bajooras Nazirpur.	Shandeshi, Gulbur Bibi, Nasirunnessa Bibi, Komolakant Pal, Anwar Ali Khan, Hasibunnessa Bibi, wife of Khundkur Mahomed, Mothura Nath Mozoomdar, Sharoda Sundari Devya, Hury Mohun Pal, Kishen Nath, Hura Nath Pal, Isafalli, Romjan Alli, Torab Ali Khan, Azimunnessa Bibi, Noorunnessa Bibi, Behari Laul Sha.	2,750 12 10	0 12 9	This mehal was brought under partition under Regulation XIX of 1814, and separate accounts have been opened. Rs. A. P. Anowar Ali Khan .. . 127 5 8 Hurry Mohun Pal and others ... 152 13 2 Tamijanessa Bebi .. .. 458 7 5 Isaf Ali Khan and others .. ... 916 14 11 Azimunnessa Bebi, Nooranessa Bebi .. .. 305 10 4 Behari Laul Sha .. .. 101 14 2 Shanta Moni Debya .. 152 13 2 Shundushi Gulbur Bebi and others .. ... 534 14 0 The shares of Azimunnessa and Nuranessa will be first sold.

PUBNA COLLECTORATE, the 16th November 1875. F. W. J. REES, *Offg. Collector.*

NOTICE is hereby given, under Section 6, Act XI of 1859, that the undermentioned estate, in the district of Durbhunga, will be put up to public and unreserved sale at the Collector's Office of that district, on the 16th day of December 1875 corresponding with 4th Poos 1283 Fuslee, Thursday, for arrears of revenue and other demands, which, by the Regulations and Acts in force, are directed to be realised in the same manner as arrears of revenue due on the 28th day of September 1875.

Consecutive number.	Number on the revenue roll.	Names of Estates and Pergunnahs.	Names of Proprietors.	Sudder jumma.	Amount of arrears for which the estate is to be sold.	Remarks.
				Rs. A. P.	Rs. A. P.	
1	35	Mouzah Jonapur Rooder, pergunnah Balagutch.	Baboo Dwarka Nath Sing, Domi Lall ...	2,891 5 7	20 9 1	In this mehal the shares of other maliks have been separated under Act XI of 1859, and separate accounts opened, the Government jumma of which has been paid in full, only Rs. 29-9-1 out of the sudder jumma of Rs. 180-12-7 on account share of the persons named in column 4 is due, for which their shares will be sold.
	35	Ditto ...	Rai Nundipat Mahtab Bahadoor, Byjia Nath Sahoy and others.	2,891 5 7	22 10 4½	In this mehal the shares of other maliks have been separated under Act XI of 1859, and separate accounts opened, the Government jumma of which has been paid in full; only Rs. 22-10-4½ out of a sudder jumma of Rs. 382-10-6½ of joint shares of the persons named in column 4 is due, for which their shares will be sold.
2	50	Mouzah Ramchandra, pergunnah Ballagutch.	Shew Sahoy Bhaggut, Doolar Bhaggut, Sitaram, Juggooram, Meghooram, Joy Gopal Sing, Mullar Bhuggut, Baboo Dwarka Nath Sing, Joggoo Lall Sing, Lala Shew Charan Lal, Shuddasib Bhoggut, Jotun Bhoggut, Shiboo Sing, Ram Sahoy Sing, Shoomram Sing, Tiluk Sing, Mohun Pershad Jothe, Baboo Jitto Sing, Baboo Nundoo Lal Sing, Baboo Nowrungo Lal, Baboo Ram Protab Narain Sing, minor, Chutter Dhary Sing, Kirut Narain Sing, Rogoobor Dyal Chowdry, Baboo Praig Dutt Sing.	1,765 6 0	27 7 1	In this mehal the shares of the maliks were separated under Act XI of 1859, and separate account opened, and their Government revenue paid, only Rs. 27-7-1 out of the Government revenue of Rs. 1,012-8-2 on account of joint shares of the maliks named in column 4 are due as arrears of Government revenue, on account of which their shares will be sold.
3	55	Moolkallypore, Boozroog, pergunnah Ballagutch.	Raj Coomar Sing, Baboo Simbhoo Sing, Baboo Kassi Sing, Baboo Ram Laul Sing, Baboo Ramjit Sing.	3,437 5 4	30 10 0	In this mehal the shares of the maliks were separated under Act XI of 1859, and separate account opened, and their Government revenue paid, only Rs. 30-10-0 out of the sudder jumma of Rs. 241-11-2 on account joint shares of the maliks named in column 4 are due as arrears of Government revenue, for which their shares will be sold.
4	1484	Mouzah Kurrim, pergunnah Jokhur.	Rai Kooldeepram, Mussamut Mourna Koer, Jhoomuk Sing, Rambox Sing, Shew Sahoy Sing, Rai Bhairo Jhah, Hurryram Jhah, Soorful Rai, Chowdry Gunesh Dutt Sing, Durboryloll Chowdry, himself and guardian of Lalji Chowdry, Bhurat Sahoy Chowdry, and Lalkishoor Sahoy, minors, and Luchman Sahoy.	650 5 5	80 7 5	The entire estate will be sold for arrears of revenue.
5	2442	Mouzah Pilkhowar Chuk Bhowana appertaining to Beheta, pergunnah Purdarooch.	Dubi Missir, Surrob Narain Missir, Radha Pershad Missir, Bacha Missir, Mikehed Missir, Bharry Missir, Bhookim Missir, Mogni Missir, Uchit Missir, Ram Nevas Missir, Ram Missir, Sripershad Missir, Dwarka Pershad Missir, Joyjoyram Missir, Bucha Missir, Buchram Missir.	688 10 10	12 14 5	In this mehal the shares of other maliks have been separated under Act XI of 1859, and separate accounts opened, the Government jummah of which has been paid in full, only Rs. 12-14-5 out of Government revenue of Rs. 68-13-0 on account shares of the maliks are due as arrears of Government rent, for which their shares will be sold.
6	2493	Kupchohi Nisf Duggorsham, pergunnah Runghi.	Soouful Rai, Syod Sham Shere Ali, Simut Partab Mohraj Jhah, Purraig Jhah, Mussamut Rughatti Ojain Khedin Jhah Ram Bhajoot Jhah, Mussamut Buchi Ojhain Hlalall Jhah, Mussamut Bucho Ojhain, Mussamut Nunhoobutti Ojhain, herself andas mother and gaurdian of Hazari Loll Jahoh, minor Rasbehary Sing, Thacoor Ram Soonarain Rai, Mussamut Allodhin Ojhain and Khurtur Jhah.	1,085 11 7	39 7 3	The entire estate will be sold for arrears of revenue.
7	5437	Mouzah Birdhur Sain, pergunnah Hirin.	Joykoer Dobain, mother and guardian of Keshobehari Loll Doobey, minor.	815 13 7	84 7 0	In this mehal the shares of the other maliks have been separated under Regulation XIX of 1814 the Government revenue of which has been paid in full; Rs. 84-7-0 out of the sudder jumma of Rs. 652-10-10 on account shares of the maliks named in column 4 are due, for which their shares will be sold.

DURBHUNGA COLLECTORATE, the 17th November 1875. E. R. HENRY, *for Officiating Collector.*

NOTICE is hereby given, under Section 6, Act XI of 1859, that the undermentioned estates in the district of Bhagulpore will be put up to public and unreserved sale at the Collector's Office of that district, on the 14th day of December 1875, for arrears of revenue and others demands, which, by the Regulations and Acts in force, are directed to be realized in the same manner as arrears of revenue, due on the 28th day of September 1875.

Class I.—PERMANENTLY-SETTLED ESTATES.

For Arrears of Revenue.

No. 348, Kismut Talooka Dyalpoor, Pergunnah Chye; recorded proprietors being Toola Ram Marwaree, Baij Nath Koonwar and others; sudder jumma of the entire estate Rs. 876-2-0. The share of Toola Ram Marwaree, bearing a sudder jumma of Rs. 164-5-0, will be sold for arrears, amounting to Rs. 51-9-0, he having opened separate account under Section 10 of Act XI of 1859.

F. J. G. CAMPBELL, *Covtd. Deputy Collector in Charge.*

BHAGULPORE COLLECTOR'S OFFICE, the 19th November 1875.

NOTICE is hereby given, under section 6, Act XI of 1859, that the undermentioned estates in the district of Midnapore will be put up to public and unreserved sale at the Collector's Office of that district on the 6th day of January 1876, corresponding with Bengali 1282, Pous 23rd, and Umli 1283, Pous 24th, Thursday, for arrears of revenue and other demands, which by the Regulations and Acts in force, are directed to be realized in the same manner as arrears of revenue due on the 28th day of September 1875.

Number on the Register A.	Number on the revenue roll.	Name of Estate and of Pergunnah.	Names of Proprietors.	Government Revenue.	Arrears of Government Revenue for which the Estate will be sold.
			PERMANENTLY SETTLED ESTATES.	Rs. A. P.	Rs. A. P.
4	2	Anantopur, Pergunnah Kasijorah.	Srimatia Khosali Dei	800 2 7	1 4 9
207	184	Barjadu *alias* Noyabasan, Pergunnah Amarsi.	Ramdhan Myti and Lukhichurn Myti	907 12 3	0 1 9
523	337	Basantochuk *alias* Gokulnagar, Pergunnah Kismat Moynachour.	Sree Sree Issur Roghoonath Jew; worshippers, Jankiram Pandah, Jasadanandan Pandah, Gourhari Pandah, Choitanchurn Pandah, Modhoosuddun Pandah, and Srimatia Adarmoni Debia, mother of Gopalchurn Pandah, minor	1,351 2 2	105 7 4
678	403	Bhatdah, Pergunnah Egrachour.	Oochab De, Doorgaprasad Pahari, Chandicharn Pahari, Baburam Pundah, Boikuntonath Janah, Panchanan Acharja, Chowdhuri Gopendranandan Das Mohapatra, Dadhibaman Das Mohapatra, Chowdhuri Dasrathi Puhari, Mudanmohan Bhoonya, Nandakoomar Pahari, Chowdhuri Kasinath Pahari, Chowdhuri Ramgobinda Pahari, Chowdhuri Soroopnarain Pahari, Chowdhuri Ganganarain Pahari, Srimatia Chowdhurani Paddiabati Debia, wife of Chowdhuri Rajiblochan Pahari, Chowdhuri Protabnarain Pahari, Chowdhuri Rajiblochan Pahari, Jagabondhoo Mahapatra, Sabitra Debia, Haraprasad, Modhoosuddun, and Goorooprasad Myti, Roopcharn Das, and Mooktaram Das	3,614 13 4	
			Deduct separate accounts of the undermentioned parties, which will not be sold—		
				Rs. A. P.	
			Chowdhuri Ramgobinda Pahari	159 7 3	
			Ditto Soroopnarain Pahari	115 14 1	
			Ditto Kasinath Pahari and Doorgaprasad Pahari ...	703 12 0	
			Ditto Ganganarain Pahari	115 14 1	
			Srimatia Paddiabati Debia, wife of Chowdhuri Rajiblochan Pahari	42 10 1	
			Chowdhuri Protabnarain Pahari	115 14 1	
			Chowdhuri Rajiblochan Pahari	191 5 9	
			Jagabondhoo Mohapatra	38 1 11	
			Sabitra Debia	60 0 0	
			Haraprasad Myti, Gooroprasad Myti, Modhoosudan Myti, and Roopcharn Das	148 1 0	
			Mooktaram Das	104 3 0	
				1,795 5 3	
				1,819 10 1	4 10 8*
			Balance being the joint share of the undermentioned parties, will be sold for arrears of Government revenue (Rs. 4-10-8):—Oochab De, Dadhibaman Das Mohapatra, Chandichurn Pahari, Nandakumar Pahari, Balaram Pandah, Boikuntonath Janah; Chowdhuri Gopendranandan Das Mohapatra, Panchanan Acharja, Dasruthi Pahari, and Modanmohun Bhoonya.		
1465	801	Kodaliah, Pergunnah Kasijorah.	Nandakoomar Janah	600 5 4	0 0 2
1708	942	Khugragerria, Pergunnah Sabang.	Modhoosooddun Rai, Kousallia Moni, Ohillia Dasi, Koornarain Rai, Hurgobinda Rai sons. Srimatia Soondei, mother and mohafiz of Jhatoo Rai, minor, and wife of deceased Lukhinarain Rai, and Modanmohun De	725 10 2	0 2 5
2158	1190	Panjankool, Pergunnah Bhoonya Mootah.	Anandalal Rai, Ranee Bramhomoi, wife of deceased Rajah Nandalal Rai and mother to the adopted son Gazendralal Rai, and Srimoti Taramoni, mother of Chowdhuri Soroopnarain Rai, minor	661 8 11	34 8 3
2159	1101	Puschine Masariah *alias* Betulkhatian, Pergunnah Bhoonya Mootah.	Chowdhuri Anandalal Rai, Srimatia Bramhomoi, wife of deceased Nundalal Rai, and mother to the adopted son Gazendralal Rai, minor, and Srimatia Taramoni, mother of Chowdhuri Soroopnarain Rai, minor	3,620 11 8	231 14 5
2357	1293	Radhanagar, Pergunnah Khotnagar.	Punchananda Kanangoi, Nobonarain Das Kanangoi, Gooroooprasad De, Punchananda Acharja, Jitram Rai, Sadoocharn Mana, Harocharn Das, Modhoosuddun De, Gooroooprasad Jana, Harnarain Jana, Oomaprasad De, Pittambar Patra, Haricharn De, Lalmohan Das, Gokoolcharn Bramho, Damoodar Bramho, Baluram Bramho, Srimoti Bramhomoi, wife of Ramnarain Rai, and Badul Khan	2,654 13 2	
			Deduct separate accounts of the undermentioned parties, which will not be sold :—		
				Rs. A. P.	
			Gokoolcharn Bramho	98 2 0	
			Srimati Bramhomoi, wife of Ramnarain Rai	24 8 7	
			Badul Khan	46 14 10	
				169 10 2	
				2,485 3 0	3 10 0
			Balance being the joint share of the undermentioned parties, will be sold for arrears of Government revenue (Rs. 3-10-0.)		
			Panchananda Kanangoi, Nobonarain Das Kanangoi, Gooroooprasad De, Panchananda Acharja, Jitram Rai, Sadoocharn Mana, Harucharn Das, Modhoosuden De, Gooroooprasad Jana, Harnarain Jana, Oomaprasad De, Pittamber Patra, Haricharn De, and Lalmohan Das.		
2376	1309	RaghoonathChuck, Pergunnah Moynachour.	Sree Sree Issur Roghoonath Jew; Thakoor worshippers, Jankiram Pandah, Gourhari Pandah, Chytan Churn Pandah, Modhoosuddun Pandah, Jasadanandan Pandah, and Srimatia Adari Debia, mother of Gopalchurn Pandah, minor	1,083 15 7	85 11 6
2513	1393	Simoolia, 6 anna share, Pergunnah Bhonya Mootah.	Chowdhuri Anandalal Rai, Srimatia Taramoni, mother of Soroopnarain Rai, minor, and Srimatia Bramhomoi, wife of Nandalal Rai, and mother to the adopted son Gazendralal Rai	700 9 5	54 5 4
2514	1394	Simoolia, 10 anna share, Pergunnah Bhonya Mootah.	Chowdhuri Anandalal Rai, Srimatia Taramoni, mother of Soroopnarain Rai, minor, and Srimatia Bramhomoi, wife of Nandalal Rai, and mother to the adopted son Gazendralal Rai	1,070 9 6	84 0 11

* In Mouzah Mirzapore of this estate 15*b*. 12*k*. 6 bissah, or 5 acres 27 poles of land have been taken by the Canal Company for Canal purposes.

Number on the Register A.	Number on the revenue roll.	Name of Estate and of Pergunnah.	Names of Proprietors.	Government Revenue.	Arrears of Government Revenue for which the Estate will be sold.
				Rs. A. P.	Rs. A. P.
2710	1488	Tumlook, Pergunnah Tumlook.	Charoo Chandra Ghose, Saruth Chandra Ghose, Executrix Srimoti Nobinmoni Dasia, and Executrix of estate of Baboo Asootosh Deb and Manmothonath Deb and Anathnoth Deb, Rajkristo Mookhopadhia, Gopikristo Mookhopadhia, and Modhoosooddun Mookhopadhia	1,26,004 3 4	
			Deduct separate accounts of the undermentioned parties, which will not be sold :—		
			Rs. A. P.		
			Rajkristo and Gopikristo Mookhopadhia 15,750 12 6		
			Modhoosooddun Mookhopadhia 63,002 1 8		
				78,752 14 2	
			Balance being the joint share of the undermentioned parties, will be sold for arrears of Government revenue (Rs. 903-0-11).	47,251 5 2	903 0 11
			Charoochandra Ghose, Sarath Chandra Ghose, Executrix Srimoti Nobinmoni Dasi and Executrix of estate of Baboo Asootosh Deb, Manmathonath Deb, and Anathnath Deb.		

A. W. COCHRAN, *Covenanted Deputy Collector, for Collector.*

MIDNAPORE COLLECTORATE, the 27th November 1875.

NOTICE is hereby given, under Section 6, Act XI of 1859 and Act II of 1871, that the undermentioned tenures in the district of Midnapore will be put up to public and unreserved sale at the Collector's Office of that district, on the 6th day of January 1876, corresponding with Bengali 1282, Pous 23rd, and Umlie 1283, Pous 24th Thursday, for arrears of revenue and other demands, which, by the Regulations and Acts in force, are directed to be realized in the same manner as arrears of revenue, due on the 28th day of September 1875.

Number on the Register A.	Number on the Revenue Roll.	Name of estate and of Pergunnah.	Names of Proprietors.	Government revenue.	Arrear of Government revenue for which the estate is to be sold.	REMARKS.
				Rs. A. P.	Rs. A. P.	
.	.....	Mouzah Basmundul, &c., in estate Boitah, Pergunnah Kullianpur.	Bajloorahim, Fuzloorahim, and Tukjanrahim.	325 0 0	548 0 0	The mundull tenures of mouzas Basmundul, &c., in estate Boita, will be sold.

A. W. COCHRAN, *Covenanted Deputy Collector, for Collector.*

MIDNAPORE COLLECTORATE, the 27th November 1875.

NOTICE is hereby given, under Section 6, Act XI of 1859, that the under-mentioned estates in the district of Nuddea will be put up to public and unreserved sale at the Collector's Office of that district, on the 7th day of January 1876, for arrears of revenue and other demands, which, by the Regulations and Acts in force, are directed to be realized in the same manner as arrears of revenue, due on the 28th day of September 1875.

Class I.—PERMANENTLY-SETTLED ESTATES.

No. 117.—Dehi Chandi, pergunnah Pajnour; recorded proprietors Mr. John Cockrane, Official Assignee, and others; sudder jumma of the entire estate Rs. 10,246-2-8, and police Rs. 129-2-4. The share of Mr. John Cockrane and others in the estate, bearing a sudder jumma of Rs. 1,158-14-7 and police Rs. 14-10, will be sold for recovery of arrears, Rs. 449, and police Rs. 7-5, on account of Government revenue. The share of other proprietors, Shoorendronath Pal Chowdhuri and others, the total sudder jumma of which is Rs. 9,087-4-1 and police Rs. 114-8-4, will be exempted from sale, as they have opened separate accounts, and paid the Government revenue due from them.

No. 339.—Dehi Mateari, pergunnah Plassy; recorded proprietors Gurudas Kundoo and others; sudder jumma of the entire estate Rs. 6,435-10-3 and police Rs. 66-2-2. The share of Sreedhur Tagore and others, Sabayet Guroodas Kundoo, bearing sudder jumma Rs. 1,973-3-5½ and police Rs. 20-2-6, will be sold for recovery of arrears, Rs. 8-11-11, on account of Government revenue. The share of other proprietors, Bunsi Bodun Tagore and others, Sabayet Kishori Dassia, and Ramkamul, *alias* Tinkari Bundyapadhya, sudder jumma of which is Rs. 4,462-6-9½ and police Rs. 45-15-8, will be exempted from sale, as they have opened separate accounts, and have paid the Government revenue.

No. 433.—Raibali, pergunnah Kubezpore; recorded proprietors Khudiram Rai and others; sudder jumma of the entire estate Rs. 747-11-0 and police Rs. 17-1-1. The share of Khudiram Rai and others in the estate, bearing sudder jumma Rs. 75-10-7½ and police annas 15-5½, will be sold for recovery of Rs. 5-4-9½ on account of Government revenue. The share of other proprietors, Bama Sundari Bermania, mother and guardian of Kristonath Rai and others, bearing sudder jumma Rs. 672-1-1½ and police Rs. 16-1-7½, will be exempted from sale, as they have opened separate accounts, and have paid the Government revenue due from them.

No. 3192.—Pergunnah Bhur Tutojungpore; recorded proprietors Shital Chundra Ghosh and others; sudder jumma of the entire estate Rs. 2,433-1. The share of Shital Chundra Ghosh and others, bearing a sudder jumma of Rs. 1,264-1, will be sold for recovery of arrears, Rs. 113-3-8, on account of Government revenue. The share of other proprietors, Punchanun Ghosh and Hurish Chandra Ghosh, bearing sudder jumma Rs. 1,169, will be exempted from sale, as they have opened a separate account, and have paid the revenue due for their shares.

R. CORNISH, *Covtd. Dy. Collector in charge.*

NUDDEA COLLECTOR'S OFFICE, the 29th November 1875.

NOTICE is hereby given, under Section 6, Act XI of 1859, that the undermentioned estates in the district of Rajshahye will be put up to public and unreserved sale at the Collector's Office of that district on the 6th December 1875, corresponding with 21st Agrahayan 1282 B.E., for arrears of revenue and other demands, which, by the Regulations and Acts in force, are directed to be realized in the same manner as arrears of revenue, due on the 28th day of September 1875.

Number of Towjee.	Names of Mehals and Pergunnahs.	Names of Proprietors.	Government Revenue.	Arrears.	REMARKS.
			Rs. A. P.	Rs. A. P.	
185	Dehi Darusa, mouzah Berabari, pergunnah Mahammodpore.	Paja Bye, mother of Govinda Prosad Singh Roi, minor, worshipper of Radha Govinda Thakoor, Paja Bye, mother of Govinda Prosad Singh Roi; Girish Chundra Dutto; Pratima Soondari Dashya; total sudder jumma Rs. 4,373-13, police Rs. 30-6; total Rs. 4,404-3; deduct on account of shares separated under Act XI of 1859, annas 2 gundas 2, couries 2, and til 10, Girish Chundra Dutto, sudder jumma Rs. 581-4, and police Rs. 4-1; and annas 2 gundas 2 couries 2 and til 10, Pratima Soondari Dashya, sudder jumma Rs. 581-4 and police Rs. 4-1.	Revenue. 8,212 5 0 Police. 22 4 0 8,233 9 0	Revenue. 916 13 0 Police. 6 4 0 923 1 0	The whole 16 annas minus the shares separated, will be sold.
185	Ditto.	Paja Bye, mother of Govinda Prosad Singh Roi, minor, worshipper of Radha Govinda Thakoor, Paja Bye, mother of Govinda Prosad Singh Roi; Girish Chundra Dutto; Pratima Soondari Dashya; total sudder jumma Rs. 4,373-13, police Rs. 30-6; total Rs. 4,404-3. Of this share 2 annas 2 gundas 2 couries and 10 tils, separated under Act XI of 1859, belonging to Pratima Soondari Dashya, sudder jumma Rs. 585-5, including police, will be sold.	Revenue. 581 4 0 Police. 4 1 0 585 5 0	Revenue. 0 5 0	The share of Pratima Soondari Dashya, separated under Act XI of 1859, will only be sold.
199	Voogroul, pergunnah Gurerhât.	Rash Behari, Hari Natha Sen	563 13 0 Police. 3 3 0 567 0 0	Revenue. 4 9 0	Whole will be sold.
266	Kishmut, pergunnah Digha, share 8 annas.	Saroda Prosad Sookul, Bakteswari Debya, Kasi Prosad Sookul, Govinda Prosad, *alias* Gaya Prosad Sookul, minor; total sudder jumma Rs. 4,984-5, police Rs. 13-1, total Rs. 4,997-10; deduct on account of shares, separated under Act XI of 1859, annas 4, Kasi Prosad Sookul, sudder jumma including police Rs. 1,249-6 and annas 6, Govinda Prosad, *alias* Gaya Prosad Sookul, minor, sudder jumma, including police, Rs. 1,874-2.	Revenue. 1,869 2 0 Police. 5 0 0 1,874 2 0	Revenue. 0 13 0	The estate, minus the shares separated, will be sold.
878	Kismat, pergunnah Hujrapore.	Worshipper of Radha Govinda Thakoor, Paja Bye, mother of Govind Prosad Singh Rai, minor.	1,029 13 0	476 12 0	Whole will be sold.

W. M. CLAY, *for Officiating Collector.*

Statement of the Affairs of the Bank of Bengal for the week ending 23rd November 1875.

LIABILITIES.		Rs.	A.	P.
Proprietors' Capital, paid-up ...	...	2,20,00,000	0	0
Reserve Fund	...	18,08,970	13	1
General Treasury Balance at Head Office ...Rs. 1,51,68,559 14 7				
General Treasury Balance at Branches ... „ 1,34,96,453 0 0		2,86,65,012	14	7
Other Deposits at Head Office and Branches	...	2,73,66,671	7	9
Bank Post Bills, &c.	...	9,50,253	14	0
Sundries	...	7,41,013	0	3
Total	...	8,15,26,922	1	8

ASSETS.		Rs.	A.	P.
Government Securities		1,84,20,846	0	4
Loans on Government Securities, &c., at Head Office and Branches		61,18,964	14	9
Accounts of Credit on Government Securities, &c., at Head Office and Branches ...		42,93,853	2	9
Mercantile Bills discounted at Head Office and Branches		1,45,73,905	7	1
Dead Stock		10,59,941	2	4
Stamps		12,737	5	6
Balances with other Banks		8,12,444	14	2
Sundries		1,61,976	15	1
Bullion		26,430	9	0
		4,54,81,100	7	0
Cash and Currency Notes at Head Office ... Rs. 1,45,96,914 2 0				
Cash and Currency Notes at Branches ... „ 2,14,48,907 8 8		3,60,45,821	10	8
Total	...	8,15,26,922	1	8

By order of the Directors,

BANK OF BENGAL,
Calcutta, the 25th November 1875.

R. HARDIE,
Secretary and Treasurer.

(470—1)

Commissioners for making Improvements in the Port of Calcutta.

NOTICE.

UNDER SECTION 69 OF ACT V (B.C.) OF 1870.

THE following packages, landed at the Jetties from the undermentioned ships, have been removed to the Commissioners' Import Warehouse, where they remain at the risk and expense of the owners. If not cleared within two months from the date stated against each item, they will be sold under Section 72 of the said Act,

Date of removal to Import Warehouse.	Number, Mark, and Description.	Consignees.	Ships.
1875.			
Nov. 27	6 Crates, A B N, with C below in a diamond ...	Order ...	Star of Albion.
,, 27	2 Packages, A B F, with C below in a diamond ...	Ditto ...	Ditto.
,, 27	2 Bales, A S, with E top and G below	A. Schillizie & Co. ...	Ditto.
,, 27	1 Case, A B F in a diamond	Order ...	Ditto.
,, 27	1 Case, 57 in a diamond, B C C outside ...	Ditto ...	Ditto.
,, 27	9 Cases, 246 in a diamond, C. & Co. top ...	Ditto ...	Ditto.
,, 27	15 Casks, D D & S in a diamond	Ditto ...	Ditto.
,, 27	1 Case, D. B. & Co. in a diamond	Ditto ...	Ditto.
,, 27	10 Casks, 501 in a diamond, E R below	Ditto ...	Ditto.
,, 27	2 Casks, G C K	Ditto ...	Ditto.
,, 27	2 Cases, G C B in a diamond, D M top	Ditto ...	Ditto.
,, 27	7 Plates Iron, S in a diamond, L F outside ...	Ditto ...	Ditto.
,, 27	9 Cases, 663 in a diamond, J. O. & Co. outside ...	Ditto ...	Ditto.
,, 27	1 Case, 665 in a diamond, J. O. & Co. outside ...	Ditto ...	Ditto.
,, 27	2 Cases, His Highness the Rajah of Coportollah ...	Addressed ...	Ditto.
,, 27	2 Casks, M K in a diamond, F. T. B. & Co. below ...	Order ...	Ditto.
,, 27	6 Cases, M E &, with M L below in a diamond ...	Ditto ...	Ditto.
,, 27	20 Cases, M in a diamond, H H below	Ditto ...	Ditto.
,, 27	3 Rollers Zinc Sheet, no mark or D W	Ditto ...	Ditto.
,, 27	1 Case, R	Ditto ...	Ditto.
,, 27	1 Case, R. D. & Co. in a diamond	Ditto ...	Ditto.
,, 27	4 Cases, S A S	Ditto ...	Ditto.
,, 27	1 Case, 73 in a diamond, S. & Co. top, and W. H. & Co. below	Ditto ...	Ditto.
,, 27	1 Case, 202 in a diamond, P M D top, and W. H. & Co. below	Ditto ...	Ditto.
,, 23	4 Cases, 190 in a diamond, A. B. & Co. outside ...	Ditto ...	S. S. Merkara.
,, 23	1 Case, 406 in a diamond, A. B. & Co. outside ...	Ditto ...	Ditto.
,, 23	1 Case, 150 in a diamond, A. B. & Co. outside ...	Ditto ...	Ditto.
,, 23	1 Case, D H, with E below in an inverted triangle, H. S. K. & Co. below	Ditto ...	Ditto.
,, 23	1 Case, E. Fergusson, Esq.	Addressed ...	Ditto.
,, 23	1 Case, G C K	Order ...	Ditto.
,, 23	1 Piece Cast Iron, no mark	Ditto ...	Ditto.
,, 23	1 Case, Broad Arrow, State Railway, Rangoon ...	Addressed ...	Ditto.
,, 23	99 Cases, J. G. & Co.	Order ...	Ditto.
,, 23	50 Cases, J. C. & Co.	Ditto ...	Ditto.
,, 23	2 Cases, 11 in a diamond, M. C. & Co. below ...	Ditto ...	Ditto.
,, 23	1 Case, 138 in a diamond, M. C. & Co. below ...	Ditto ...	Ditto.
,, 23	2 Cases, 41 in a diamond, M. C. & Co. below ...	Ditto ...	Ditto.
,, 23	A quantity of tin plates, no mark	Ditto ...	Ditto.
,, 23	1 Case, no mark	Ditto ...	Ditto.
,, 23	3 Casks, no mark, or triangle with H A B top ...	Ditto ...	Ditto.
,, 23	1 Cask, no mark	Ditto ...	Ditto.
,, 23	1 Package, W. C. Plowden	Addressed ...	Ditto.
,, 23	4 Cases, S in a triangle, E K top	Order ...	Ditto.
,, 23	1 Cask, W P in a diamond, or no mark	Ditto ...	Ditto.
,, 23	1 Case, Anderson, Wright & Co.	Addressed ...	Ditto.
,, 23	2 Packages, Major H. C. Wright, Port Blair ...	Ditto ...	Ditto.
,, 23	1 Case, 73 in a diamond, S E C top & W. H. & Co. below	Order ...	Ditto.
,, 23	1 Sample Parcel, Nicol, Fleming & Co.	Addressed ...	Ditto.
,, 23	3 Cases, J K C in a diamond	Order ...	Ditto.
,, 23	4 Packages Weights, no mark	Ditto ...	Ditto.
,, 25	5 Cases, 220 in a diamond, A. B. & Co. outside ...	Ditto ...	Ship Roman Empire.
,, 25	57 Cases, C. R. & Co. in a heart	Ditto ...	Ditto.
,, 25	20 Kegs, C M in a diamond, F. T. B. & Co. below ...	Ditto ...	Ditto.
,, 25	5 Cases, E in a diamond, A. B. & Co. outside ...	Ditto ...	Ditto.
,, 25	1 Bundle Rod Iron, no mark	Ditto ...	Ditto.
,, 25	1 Bar Flat Iron, no mark	Ditto ...	Ditto.
,, 25	6 Sheets Iron, D D N	Ditto ...	Ditto.
,, 25	20 Casks, K M P in a diamond, F T. B. & Co. below	Ditto ...	Ditto.
,, 25	4 Bundles Buckets, no mark, or N C D in a diamond	Ditto ...	Ditto.
,, 22	10 Packages, 121 in a diamond, A. B. & Co. outside	Ditto ...	Queen Victoria.
,, 22	4 Cases, A B F, with C below in a diamond ...	Ditto ...	Ditto.
,, 22	4 Cases, 60 in a diamond, A. B. & Co. outside ...	Ditto ...	Ditto.
,, 22	2 Cases, B M G in a diamond	Ditto ...	Ditto.
,, 22	1 Case, B C C in a diamond	Ditto ...	Ditto.
,, 22	3 Packages, B D in a diamond, F M below ...	Ditto ...	Ditto.
,, 22	3 Cases, 294 in a diamond, A. B. & Co. outside ...	Ditto ...	Ditto.
,, 22	1 Case, C C D & B	Ditto ...	Ditto.
,, 22	1 Case, 294 in a diamond	Ditto ...	Ditto.

Date of removal to Import Warehouse.	Number, Mark, and Description.	Consignees.	Ships.
1875.			
Nov. 22	15 Pillans, D D	Order ...	Queen Victoria.
,, 22	1 Case, D. & Co. in a diamond	Ditto ...	Ditto.
,, 22	7 Cases, H M S in a block	Ditto ...	Ditto.
,, 22	30 Bundles Sheet Iron, H F or no mark ...	Ditto ...	Ditto.
,, 22	5 Buhdles Sheet Iron, M P	Ditto ...	Ditto.
,, 22	5 Bundles Round Iron, XXX	Ditto ...	Ditto.
,, 22	15 Bundles Sheet Iron, no mark	Ditto ...	Ditto.
,, 22	1 Plate Iron, G C	Ditto ...	Ditto.
,, 22	1 Bundle Nailrod Iron, no mark, or 1 white ...	Ditto ...	Ditto.
,, 22	2 Cases, J P in a diamond	Ditto ...	Ditto.
,, 22	1 Case, J. L. Lyell	Addressed ...	Ditto.
,, 22	1 Bale, L D in a diamond	Order ...	Ditto.
,, 22	1 Case, M L B in a diamond	Ditto ...	Ditto.
,, 22	1 Cask, C. T. Metcalfe	Care of Colvin, Cowie & Co.	Ditto.
,, 22	1 Case, N E in a block, N E, M P W S C outside, Delhi	Order ...	Ditto.
,, 22	2 Cases, Talbot Stokes, Esq., Cachar	Addressed ...	Ditto.
,, 22	1 Cask, S S, with K below in a diamond ...	Order ...	Ditto.
,, 22	1 Case, S W M with D below	Ditto ...	Ditto.
,, 22	13 Cases, W. L. A. & Co.	Ditto ...	Ditto.
,, 22	1 Case, W C M in a diamond	Ditto ...	Ditto.
,, 25	8 Packages, 190 in a diamond, A. B. & Co. outside ...	Ditto ...	Duke of Argyll.
,, 25	1 Case, A P	Ditto ...	Ditto.
,, 25	1 Case, A B in a diamond, P B below	Ditto ...	Ditto.
,, 25	1 Case, 60 in a diamond, A. B. & Co. outside ...	Ditto ...	Ditto.
,, 25	1 Case, 220 in a diamond, A. B. & Co. outside ...	Ditto ...	Ditto.
,, 25	1 Case, 189 in a diamond, A. B. & Co. outside ...	Ditto ...	Ditto.
,, 25	2 Packages, B M in a diamond, C below ...	Ditto ...	Ditto.
,, 25	8 Cases, Bannerjee & Co.	Addressed ...	Ditto.
,, 25	101 Packages, C P M in a diamond	Order ...	Ditto.
,, 25	7 Cases, C with C & H below	Ditto ...	Ditto.
,, 25	2 Bales, C. F. & Co.	Ditto ...	Ditto.
,, 25	3 Cases, Captain C. H. Cantor	Care of King, Hamilton & Co.	Ditto.
,, 25	3 Cases, D. B. & Co. in a heart, J W J below ...	Order ...	Ditto.
,, 25	1 Case, 7377 in a diamond, Madras below ...	Ditto ...	Ditto.
,, 25	1 Case, 455 in a diamond, E R outside ...	Gobin Chunder Dass	Ditto.
,, 25	5 Packages, A. B. Falcon, Esq., or 1 in a diamond, or 2 in a diamond.	Care of Colvin, Cowie & Co.	Ditto.
,, 25	3 Cases, F J M	Order ...	Ditto.
,, 25	20 Cases, G. F. K. & Co.	G. F. Kellner & Co.	Ditto.
,, 25	1 Case, a triangle, with G C B top	Order ...	Ditto.
,, 25	5 Bales, G L	Ditto ...	Ditto.
,, 25	3 Cases, H C, with G below in an inverted triangle, L C below	Ditto ...	Ditto.
,, 25	5 Pigs Lead, Broad Arrow I, Bengal Ordnance ...	Addressed ...	Ditto.
,, 25	1 Case, J N D with & Co. below	Order ...	Ditto.
,, 25	34 Cases, G. F. Kellner & Co.	Addressed ...	Ditto.
,, 25	1 Case, L B, with H below in an inverted triangle ...	Order ...	Ditto.
,, 25	15 Bales, L C separated by a line in a diamond ...	Ditto ...	Ditto.
,, 25	2 Cases, Captain S Law	Care of Colvin, Cowie & Co.	Ditto.
,, 25	2 Packages, Captain J. Law	Ditto ...	Ditto.
,, 25	1 Case, L C separated by a line	Order ...	Ditto.
,, 25	6 Cases, Captain C. S. Noble	Care of Grindlay & Co.	Ditto.
,, 25	1 Bag, no mark	Order ...	Ditto.
,, 25	1 Keg, no mark T S, with & Co. below in a diamond.	Ditto ...	Ditto.
,, 25	1 Case, President, Officers' Mess, 10th Hussars, Muttra	Addressed ...	Ditto.
,, 25	10 Bottles Quicksilver, C. P. & Co.	Order ...	Ditto.
,, 25	4 Packages, 678 in a block, R B top	Ditto ...	Ditto.
,, 25	4 Cases, S E C in a diamond, P B below ...	Ditto ...	Ditto.
,, 25	3 Cases, S. & Co.	Ditto ...	Ditto.
,, 25	1 Case, T S, with & Co. below in a diamond ..	Ditto ...	Ditto.
,, 25	12 Cases, W H S	Ditto ...	Ditto.
,, 25	1 Sample Parcel, Dwarka Nath Dutt & Co. ...	Addressed ...	Ditto.
,, 25	1 Sample Parcel, Mr. Geo. E. Jones, Messrs. Nicol, Fleming & Co.	Ditto ..	Ditto.
,, 22	6 Cases, C C	Order ...	S. S. Mira.
,, 22	1 Case, D D	Ditto ...	Ditto.
,, 22	41 Bundles Gas Tubes, J L	Ditto ...	Ditto.
,, 22	277 Packages, M. M. Co. in a block	Ditto ...	Ditto.
,, 22	25 Bales, P M C with D below	Ditto ...	Ditto.
,, 22	4 Cases, P & H	Ditto ...	Ditto.
,, 22	3 Cases, S & C.	Ditto ..	Ditto.
,, 22	7 Casks, Whishaw	Addressed ..	Ditto.
,, 22	1 Sample Case, P M C with D below	Order ...	Ditto.
,, 22	1 Sample Case, Lion & Co.	Ditto ...	Ditto.
,, 26	16 Cases, B S	S. Smidt & Co. ...	City of Venice.
,, 26	2 Cases, C R in a diamond	Order ...	Ditto.
,, 26	1 Case, C S	Ditto ...	Ditto.
,, 26	17 Packages, D D	Ditto ...	Ditto.

Date of removal to Import Warehouse.	Number, Mark, and Description.	Consignees.	Ships.
1875.			
Nov. 26	2 Casks, D and J R	Order ...	City of Venice.
,, 26	9 Cases, & in a diamond, D. Co. outside ...	Ditto ...	Ditto.
,, 26	6 Packages, E. G. J. M. Co.	Ditto ...	Ditto.
,, 26	3 Packages, G in a diamond	Ditto ...	Ditto.
,, 26	1 Case, G N K D in a diamond, W C S K outside	Ditto ...	Ditto.
,, 26	94 Casks, H D F in a block	Ditto ...	Ditto.
,, 26	1 Case, H. & Co. in a diamond, Hunter & Co. below	Addressed ...	Ditto.
,, 26	9 Packages, H. & Co. in a diamond	Order ...	Ditto.
,, 26	5 Cases, H M H R in a diamond, W C S K outside	Ditto ...	Ditto.
,, 26	7 Cases, H F & T with R. M. & Co. below ...	Ditto ...	Ditto.
,, 26	1 Machine, K & L in a diamond	Ditto ...	Ditto.
,, 26	1 Case, M B	Ditto ...	Ditto.
,, 26	10 Bales, N M G with S K C below	Ditto ...	Ditto.
,, 26	1 Case Iron Weights, no mark	Ditto ...	Ditto.
,, 26	1 Bale, O in a double triangle, C outside ...	Ditto ...	Ditto.
,, 26	48 Cases, R J in a diamond	Ditto ...	Ditto.
,, 26	A quantity of tin plates in a diamond, or no mark	Ditto ...	Ditto.
,, 26	1 Case, R M D in a diamond	Ditto ...	Ditto.
,, 26	13 Bales, S M with K below	Ditto ...	Ditto.
,, 26	9 Packages, S M	Ditto ...	Ditto.
,, 26	19 Cases, S K C	Ditto ...	Ditto.
,, 26	1 Case, Mr. A. Thomson	Addressed ...	Ditto.
,, 26	1 Case, G. Thomas, Esq.	Care of Gisborne & Co.	Ditto.
,, 26	1 Case, a triangle with 3 below	Order ...	Ditto.
,, 26	1 Sample Case, J D Maxwell	Addressed ...	Ditto.
,, 26	1 Sample Parcel, Nicol, Fleming & Co.... ...	Ditto ...	Ditto.
,, 26	1 Sample Parcel, Richard Battersby, Esq., Allahabad	Ditto ...	Ditto.
,, 26	1 Sample Parcel, S M, with K below	Order ...	Ditto.
,, 26	1 Sample Parcel, C T in a triangle, C below ...	Ditto ...	Ditto.

CALCUTTA, the 29th November 1875. (472—1) D. SCOTT, *Offg. Vice-Chairman.*

Hooghly Floating Bridge.

Weekly Statement of Receipt from Local Traffic.

	Foot Passengers.		Vehicles, &c.		Total.	Remarks.
	Calcutta to Howrah.	Howrah to Calcutta.	Calcutta to Howrah.	Howrah to Calcutta.		
	Rs. A. P.	Rs. A. P.	Rs. A. P.	Rs. A. P.	Rs. A. P.	
For 46 weeks ending 18th November 1875	21,982 11 6	20,915 6 9	22,235 6 6	19,043 0 0	84,176 8 9	
For the week ending 25th November 1875	426 4 3	377 8 0	423 6 0	384 9 0	1,611 11 3	
Total ...	22,408 15 9	21,292 14 9	22,658 12 6	19,427 9 0	85,788 4 0	

By order of the Commissioners.

CALCUTTA, the 29th November 1875. (473—1) G. H. SIMMONS, *Secretary.*

Notice.

List of Unclaimed Packages on the Custom House Wharf.

Mark or Number of Packages.	Ships.
1 Case, B & M 235, Calcutta	... Bokhara.
1 Box, B & M 8, Calcutta	... Ditto.
1 Case, M D & C 300 Flasks	... Ditto.
1 Jar, no mark	... Victoria Bridge.
1 Package, no mark	... Ditto.
24 Packages, no mark	... Ditto.
9 Bricks, no mark	... Jeanie Douglas.
1 Box, B S & H 6373	... Meinam.

N.B.—The above will be sold if not cleared within the 11th December 1875.

Mark or Number of Packages.	Ships.
2 Casks, & 6 Pieces Garden Edging, no mark	... John O'Gaunt.
1 Case, [B N C]	... Ditto.
1 Cask, [A J A]	... British Monarch.
1 Parcel, C H A	... Ditto.

N.B.—The above, landed under the Act, will be sold if not cleared within the 12th December 1875.

T. B. LANE, *Collector of Customs.*

CALCUTTA CUSTOMS, the 27th November 1875.

☞ The following books may be had from the office of Superintendent, Government Printing, No. 8, Hastings Street. No orders can be attended to, unless accompanied by a remittance. When postage stamps are forwarded, one anna additional should be sent for every rupee's worth of stamp for discount in exchanging them for cash. Service labels are not received.

Books required on the public service are only supplied when authorized by the Department under whose orders they are published.

Now ready,

32mo. super royal, with numerous plates, roan morocco and clasp, lettered.

Carbine and Rifle Exercises and Musketry Instruction; also Regulations regarding Ranges, Appliances, Arms, and Ammunition, &c., for the Cavalry and Infantry of the Native Army in India. Revised 1875. *Price, Rs.* 2-4; *packing and postage, 4 annas.*

Public Works Department Classified List, corrected up to 1st April 1875. *Price, Rs.* 2; *packing and postage, 4 annas.*

Rules for the Qualification, Admission, and Enrolment of Pleaders and Mooktears in Mofussil Courts. *Price, 4 annas; by post, 5 annas.*

Rules for Admission of Vakeels in the High Court: *Price 4 annas; by post, 5 annas.*

Super-royal 8vo., cloth, lettered.

Unrepealed General Acts of the Governor-General in Council, with chronological table; in 3 volumes.

Now ready.

Volume I.—From 1834 to 1863, both inclusive· *Price Rs.* 8; *packing and postage Re.* 1-8.

Just published.

Demy 4to, cloth, lettered, illustrated with numerous photographs.

Report of a mission to Yarkund in 1873, by Sir T. D. Forsyth, K.C.S.I., C.B.—*Price Rs.* 25; *packing and postage Re.* 1-12.

In the Press—Will shortly be published,

New authorised edition; royal 8vo., limp covers, with every alternate page blank for entering notes and alterations, with copious index.

The Civil Pension Code. *Price, Re.* 1-12; *packing and postage, 5 as.*

The Civil Leave Code. *Price, Re.* 1-8; *packing and postage, 4 as.*

The Acting Allowance Code. *Price As.* 12; *packing and postage, 3 as.; or*

The Three Codes bound in one vol. *Price, Rs.* 3-8; *packing and postage, 10 as.*

Revised (Indian) Army Regulations, Regulations and Orders for the Army of the Bengal Presidency. Published by authority. Royal 8vo., cloth boards. *Price, Rs.* 4; *packing and postage, Re.* 1. *Interleaved copy, Rs.* 5; *packing and postage, Re.* 1-12.

The Thanatophidia of India, being a description of the Venomous Snakes of the Indian Peninsula, with an Account of the influence of their Poison on Life, and a Series of Experiments. By J. Fayrer, M.D., C.S.I., F.R.S.E., Honorary Physician to the Queen, Surgeon-Major, Her Majesty's Bengal Army, Professor of Surgery and Senior Surgeon in the Calcutta Medical College and its Hospital, Fellow of the University of Calcutta, and late President of the Asiatic Society of Bengal. *Price, Rs.* 80 *per copy; packing and postage, Rs.* 2-4.

The older Statutes in force in India, edited, with Notes and an Index, by Whitely Stokes, Esq. *Price, Rs.* 5; *packing and postage, 3 annas.*

A Collection of Statutes relating to India, passed between the years 1855 and 1870, both inclusive, being a Supplement to the Law relating to India and the East India Company, fifth edition, edited, with an Index to the Statutes relating to India not expressly repealed in August 1867, by Whitely Stokes, Esq. *Price, Rs.* 10; *packing and postage* 12 *annas.*

The Hymns of the Rig-Veda, in the Samhita and Pada Text, by Professor F. Max Müller, M.A., in two Volumes. *Price Rs.* 24; *packing and postage, Re.* 1-12.

The Acts of the Government of India from 1854 to date, with Indexes and Lists of Titles, each separately available.

Report on the production of Tobacco in India. By J. E. O'Connor. *Price, Re.* 1-8; *packing and postage, 8 annas.*

Cultivation of Silk in India—some account of Silk in India, especially of the various attempts to encourage and extend sericulture in that country. Compiled by J. Geoghegan, Under-Secretary to the Government of India, Department of Revenue, Agriculture, and Commerce. Foolscap folio, in stiff cover. *Price, Rs.* 2; *packing and postage, 7 annas.*

Published by Authority.

Royal 8vo., illustrated with numerous Maps, cloth, lettered.

A Record of the Expeditions undertaken against the North-West Frontier Tribes: compiled from the Military and Political Despatches, Lieutenant-Colonel McGregor's Gazetteer, and other official sources, by Lieutenant-Colonel W. H. Paget, Commandant, 5th Punjab Cavalry. *Price, Rs.* 5; *packing and postage, Re.* 1.

Public Works Code. Third edition, revised and corrected up to 1st January 1870. *Price, Rs.* 4; *packing and postage, Re.* 1 *extra: interleaved copies, Rs.* 5; *packing and postage, Re.* 1-6.

Army List.

The Quarterly Bengal Army List compiled in the Military Dept., to which is appended the Civil Service Gradation List, corrected up to 1st October 1875. *Price, Rs.* 4; *packing and postage, 8 annas.*

Office of Superintendent of Government Printing, No. 8, Hastings Street, Calcutta.

New Criminal Procedure Code.

OFFICERS under the Bengal Government, who wish to have copies of the New Criminal Procedure Code *on sale*, are requested to apply to the Superintendent of Government Printing, Calcutta.

Central Provinces' Gazetteer.

EDITION OF 1870 in one VOL.

A LIMITED number of the above work, strongly bound in cloth, octavo size, for sale at Rs. 12 per vol., exclusive of postage charge. Apply to—

MESSRS. THACKER, VINING, *Bombay,*
MESSRS. THACKER, SPINK & Co., *Calcutta,* or
SUPDT., CHIEF COMMR.'S OFFICE, *Nagpur.*

For Sale.

AT the Meteorological Office, No. 22, Chowringhee Road, the following official publications:—

Meteorological Report of		1867	...	Rs. 0	12	per copy
Ditto	ditto	1868	...	,, 1	8	,,
Ditto	ditto	1869	...	,, 2	4	,,
Ditto	ditto	1870	...	,, 2	6	,,
Ditto	ditto	1871	...	,, 2	8	,,
Ditto	ditto	1872	...	,, 3	0	,,
Ditto	ditto	1873	...	,, 3	0	,,
Ditto	ditto	1874	...	,, 3	0	,,
Administration Report of		1870-71	...	,, 0	4	,,
Ditto	ditto	1871-72	...	,, 0	4	,,
Ditto	ditto	1872-73	...	,, 0	4	,,
Ditto	ditto	1873-74	...	,, 0	4	,,
Ditto	ditto	1874-75	...	,, 0	4	,,
A table of the average monthly and annual rainfall at 98 Stations in Northern India			...	,, 0	4	,,
Report of the Midnapore and Burdwan cyclone of the 15th and 16th October 1874			...	,, 2	8	,,

The above are also to be obtained at the same prices at Messrs. Thacker, Spink & Co., No. 5, Government Place.

W. G. WILLSON, *Offg. Meteorological Reporter to the Govt. of Bengal.*

CALCUTTA, the 26th August 1875.

Publications for Sale at the Bengal Secretariat Press.

In the Press, and will be issued immediately.

The Bengal Embankment Manual: containing an account of the action of the Government in dealing with Embankments and Water-courses since the Permanent Settlement; a discussion of the principles of the Act of 1873; a reprint of the Act itself, with notes and appendices describing the present condition of Embankments under State control in Bengal, and the chief controversies concerning them. By HENRY LELAND HARRISON, B.A., C.S., late Mathematical Junior Student of Christ Church, Oxford. *Price, Rs.* 2; *with map, Rs.* 3-4.

The Bengal Administration Report for 1873-74. *Price, Rs.* 4; *postage* 10 *annas.*

The Bengal Administration Report for 1872-73. *Price, Rs.* 7-8; *postage Re.* 1 4.

Map of Bengal, 1873. *Price, if taken with the Report, Re.* 1.

Map of Bengal, 1873, separately. *Price, Rs.* 2; *postage* 2 *annas.*

Report on the Census of Bengal, 1872. By H. BEVERLEY, ESQ., C.S., Registrar-General of Bengal. *Price Rs.* 10; *postage Re.* 1-2.

Act VII (B.C.) of 1873 (Labor Districts Emigration), the Government Resolution thereon, and the Rules and Forms under the Act, bound up together in pamphlet form. *Price* 8 *annas per copy, or, including postage,* 10 *annas.*

Ditto ditto in Bengali. *Price* 8 *annas per copy, or, including postage,* 10 *annas.*

Rules for the Sale of Waste Lands. *Price, 4 annas, or, including postage, 5 annas.*

Papers Regarding the Tea Industry in Bengal. *Price, Rs.* 3; *postage, 5 annas.*

Report on the Cultivation of, and Trade in, Jute in Bengal, and on Indian Fibres available for the Manufacture of Paper; with Map. By HEM CHUNDER KERR, Deputy Magistrate, on special duty. *Price Rs.* 8; *postage* 11 *annas.*

A Report on the District of Jessore: its Antiquities, its History, and its Commerce. (Second Edition, Revised and Corrected). By J. WESTLAND, ESQ., C.S., late Magistrate and Collector of Jessore. *Price Rs.* 3; *postage* 6 *annas.*

Selection of Papers regarding the Hill Tracts between Assam and Burmah, and on the Upper Brahmapooter. *Price Rs.* 5; *postage* 8 *annas.*

Selections from Divisional and District Annual Administration Reports, 1872-73, with the Government Resolutions on them. *Price Rs.* 5; *postage* 12 *annas.*

Selections from the Supplement to the *Calcutta Gazette,* 1871 *to* 1874. *Price Rs.* 2-8; *postage* 6 *annas.*

Report on the Effects of Artificial Respiration, Intravenous Injection of Ammonia, and Administration of various Drugs, &c., in India and Australian Snake-poisoning; and the Physiological, Chemical, and Microscopical Nature of Snake-poisons. By the Commission appointed to investigate the subject. *Price Rs.* 3; *postage* 7 *annas.*

Horsburgh's Indian Sailing Directory, for the guidance of Commanders of Steamers and Sailing Vessels.

Part I, containing the East Indies and interjacent Ports of Africa and South America. Revised, Extended, and Illustrated, with Charts of Winds, Currents, Passages, Variations, and Tides. By COMMANDER ALFRED DUNDAS TAYLOR, F.R.G.S., Late Indian Navy. *Price Rs.* 16; *postage* 15 *annas.*

The Quarterly Civil List for Bengal, corrected up to the 1st October 1875. *Price Rs.* 3; *postage* 8 *annas.*

Rules for the Guidance of Officers in the Opium Department. *Published by authority of the Board of Revenue, Lower Provinces. Price Rs.* 3; *postage* 4 *annas.*

Progressive Colloquial Exercises in the Lushai Dialect of the Dzo or Kuki Language. With Vocabularies and Popular Tales (notated). By Captain THOMAS HERBERT LEWIN, B.S.C., Deputy Commissioner, Chittagong Hills. *Price Rs.* 6; *postage* 5 *annas.*

Apply to E. M. LEWIS, Bengal Secretariat Press, 28, Chowringhee Road, Calcutta.

Rates of Subscription to the Calcutta Gazette

Payable in advance.

For one year without postage	...	Rs. 15	0	0
Ditto with postage	...	„ 20	0	0

Bengali Government Gazette

For one year, without postage	...	Rs. 10	0	0
Ditto, with postage	...	„ 12	8	0

When Postage Stamps are remitted in payment of subscription, half an anna in the rupee should be added for discount.

Notes on Forestry.

BY C. F. AMERY.

Deputy Conservator, Forests, N. W. Provinces.

THIS little work, published with the approval of the Government of India, treats of the general principles of forest management in all its branches, and is recommended not only to forest officers, but to all who are interested in the progress of forest management in this country.

May be obtained of Messrs. King, King & Co., Bombay, and of Messrs. Wyman & Co., Calcutta. Price Rs. 3-8, or, including postage, Rs. 4. Or of the publishers, Messrs. Truburn & Co., Ludgate Hill, London; price five shillings.

Now Ready.

One Volume, half bound, Quarto, fifty-eight Plates, Rs. 38.

ILLUSTRATIONS of ancient buildings in Kashmir, prepared at the India Museum, London, under the authority of the Secretary of State for India in Council, from photographs, plans, and drawings, taken by order of the Government of India, by Henry Hardy Cole, Lieutenant, R.E., to be obtained from Messrs. Thacker, Spink and Co., Calcutta; Messrs. Higginbotham and Co., Madras; and of Messrs. Thacker, Vining and Co., Bombay.

The illustrations in this work have been produced in carbon from the original negatives, and are therefore permanent.

Wanted

A CANOONGOE for the district of Noakholly, to act for six months, with prospect of permanency on a salary of Rs. 25 per month. Candidates passed in the Native Civil Service Examination, and attached to the Chittagong Division, are requested to take notice and apply, with copies of testimonials, to the undersigned, before the 15th December 1875.

BROJOKANT ROY, *Dy Collr., for Offg. Collr.*

Wanted

A MOHAFEZ and a Second Clerk in the Magistrate's Office, on a salary of Rs. 30, rising to Rs. 50 and Rs. 25 per month respectively. Applications will be received up to 15th December next. Preference will be given to those candidates who have passed the Native Civil Service Examination and are attached to the Dacca Division.

F. WYER, *Offg. Magte.*

FURREEDPORE MAGISTRACY, the 24th November 1875.

LOST Interest Draft No. 049684, dated 22nd September 1875, for Rs. 20, being 65½ years' Interest on Government Promissory Note No. 007635, of 4 per cent. Loan of 1842-43, for Rs. 1,000, favoring Hurromonee Dossee.

Lost Interest Draft No. 045903, dated 22nd September 1875, for Rs. 20, being 42½ years' Interest on Government Promissory Notes No. 004778-79, of 4 per cent. Loan of 1854-55, of Rs. 500 each, favoring Raneemonee Dossee. (459—3)

Lost.

A GOVERNMENT Promissory Note, No. 10400 of 1854-55, for Rs. 1,000, standing in the name of Munnoolall, deceased. His representative, Muttylall, will apply for a duplicate.

(447—3) M T. PEARSON, *Solicitor.*

Lost.

TWO Government Promissory Notes for Rs. 1,000 each, dated 1st August 1859, No. 77592 and 77593, standing in the name of Needhoomull. His representative, Balaram, will apply for a duplicate.

(448—3) M. T. PEARSON, *Solicitor.*

Lost.

A GOVERNMENT Promissory Note, No. 7758 of 1854-55, for Rs. 1,000, standing in the name of Hunnooman Persaud, deceased. His representative, Setaram, will apply for a duplicate.

(449—3) M. T. PEARSON, *Solicitor.*

Stolen.

THE Government Promissory Notes, No. 060464, of the 4 per cent. of 1865, for Rs. 500, No. 059217, of the 4 per cent. of 1865, for Rs. 900, and No. 060053, of the 4 per cent. of 1865, for Rs. 600, originally standing in the name of the National Bank of India, Limited, and last endorsed to Octavius Steel, the proprietor, by whom they were never endorsed to any other person. Payment of the above Notes, and the interest thereupon, have been stopped at the Public Debt Office, Bank of Bengal, and application is to be made for the issue of duplicates in favor of the proprietor.

OCTAVIUS STEEL.

(474—3) 14, *Old Court House Street.*

The Bengal Coal Company, "Limited."

THE Half-yearly General Meeting of the Shareholders of the Company will be held at the Registered Office of the Company, No. 27, Dalhousie Square, Calcutta, at 11 o'clock A.M., on Saturday, the 11th December 1875. By order of the Directors,

(469—3) T. M. ROBINSON, *Managing Director.*

The Sungoo River Tea Company, "Limited."

NOTICE.

THE Fourth call of Rs. 25 per share is hereby made, and will be payable to the Agra Bank, Limited, on 4th proximo.

SCHOENE, KILBURN AND CO., *Managing Agents.*

3rd November 1875. (434—3)

Great Eastern Hotel, Wine, and General Purveying Company, Limited.

PROCEEDINGS of the Twenty-seventh Half-yearly Ordinary General Meeting of Shareholders of the Great Eastern Hotel, Wine and General Purveying Company, Limited, held at the Registered Office of the Company, Nos. 1, 2, and 3, Old Court House Street, Calcutta, at 3 P.M., on Saturday, the 27th November 1875.

PRESENT:

Messrs. A. Cumming, D. N. Chunder, F. Jennings, G. H. Koernander, P. C. Mittra, J. H. Wilson, C. T. Wallis, and Dr. A. Solomon.

Mr. F. Jennings having been voted to the chair, the Secretary read the notice convening the meeting, and the following resolutions were put and carried unanimously:—

Proposed by Mr. J. H. Wilson,
Seconded by Mr. G. H. Kiernander,
That the Directors' Report be adopted—
Carried unanimously.

Proposed by Baboo Dwarkanauth Chunder,
Seconded by Mr. G. H. Kiernander—
That an *ad-interim* Dividend be declared at the rate of three per cent. for the six months ended 31st August 1875, and that the same be payable on and after the 1st February next.
Carried unanimously.

After a vote of thanks to the Chairman, the meeting dissolved.

FRED. JENNINGS. *Chairman.*

CALCUTTA, the 27th Nov. 1875. (475—1)

Trade Marks.

NOTICE is hereby given that all the Trade Marks, Stamps, Devices, Headings, and Tickets belonging to the late firm of Alexander Collie & Co., of Ayton Street, Manchester, and Leadenhall Street, London, or used in any way in connection with their business, home and foreign, have been purchased by and are now the sole property of Messrs. Geo. and Dewhurst, of 53, Brown Street, in the city of Manchester.

Legal proceedings will be taken against any person directly or indirectly using, copying, colourably imitating any of the aforesaid Stamps, Devices, Headings, and Tickets.

GEO & R. DEWHURST, 53, *Brown Street.*

1st November 1875. (471—3)

NOTICE is hereby given that in conformity with Section XV of the Charter Act IV of 1862, a meeting of the Proprietors of the Bank of Bengal will be held at the Bank on Monday, the 13th December 1875, at 3 o'clock P.M., to elect two Directors in the room of Messrs. E. C. Morgan and John Cowie, who go out by rotation. By order of the Directors.

R. Hardie, *Secretary and Treasurer.*

BANK OF BENGAL,
CALCUTTA, the 29th November 1875. (476—1)

NOTICE is hereby given that by a deed of assignment made between John Oliphant Watson and William Fergusson Stewart, Members of the firm of Messieurs King Watson and Company, of the Vulcan Iron Works, Telkhul Ghaut Road, Howrah, of the first part, the undersigned of the second part, and the creditors of the said parties of the third part, on and dated the 11th day of November instant, all the estate, property, assets and effects of the said parties hereto of the first part, were assigned to and vested in us in trust for the benefit of their creditors. All creditors of the said firm of King Watson and Company are requested to send their names and addresses with particulars and amounts of their several claims, and all debtors of the said firm are requested to pay the amounts of their several debts to the undersigned without delay.

HENRY S. COX,
D. MCKELLAR,
WM. TYRRELL,
GOBINDCHUNDER MOOKERJEE,
Trustees of the Estate of
MESSRS. KING, WATSON & CO.

7, WELLESLEY PLACE, CALCUTTA, the 15th Nov. 1875.

The creditors of Messrs. King, Watson and Company, who have not already signed the abovementioned deed, are hereby informed that the same is now lying at our office for signature.

BERNERS, SANDERSON AND UPTON,

(486—2) *Solicitors to the Trustees.*

LOST CURRENCY NOTES.

THE following Currency Notes of the Government of India, Calcutta Circle, are stated to have been lost, and payment of their value has been claimed by the persons whose names are placed against the numbers; any other person having these Notes in his possession, or claiming a right to them, is warned to communicate at once with the undersigned:—

Notes wholly lost or destroyed.

Register No.	No. of Notes.	Value.	Name of Claimant.
		Rs.	
237	L 68—73523	100	Romanath Mukerjee.
238	A 99—61410	20	The Asst. Commr. of Paper Currency, Calcutta.
	,, —61411	20	
239	A 78—54095	10	Muti Lal Sarkar.
	,, —58968	10	
241	L 53—79472	1,000	Seolal Moti Lall.
	,, —70933	1,000	
	,, —69891	1,000	
	,, —79496	1,000	
	,, —79565	1,000	
	,, —79566	1,000	
	,, —79567	1,000	
	,, —79568	1,000	
	,, —79569	1,000	
242	L 17—98479	5	The Officiating Post-Master-General, Bengal.

Notes wholly lost or destroyed.

Register No.	No. of Notes.	Value.	Name of Claimant.
		Rs.	
244	L 68—71897	100	Syad Ahmed.
245	L 68—39435	100	Gopal Chunder Gupta.
246	L 48—58273	20	Monmohan Roy.
247	L 49—34964	50	Turton Smith.
	L 41—02104	10	
249	L 63—38401	20	Shaih Moninul Huck.
251	L 23—16833	5	Krishna Kumar Sen.
252	L 67—02432	50	W. Peterson.
252	L 67—02432	50	W. Peterson.
253	A 86—71277	1,000	Gunga Bishen.
	L 50—35398	100	
254	L 50—25127	100	Monmohun Sarkur
257	L 63—21998	20	Mahomed Hosain.
258	L 66—99085	50	Messrs. Hunter & Co.
259	L 44—11254	10	The Chief Inspector of Police Office, Oudh.
	L 64—49122	20	

Notes partially lost or destroyed.

318	L 42—12620	10	A. W. Croft, M.A.
	,, —02810	10	
319	L 51—08445	100	E. J. Suttleworth.
	L 38—52664	100	
320	L 63—48185	20	Juggurnath Pauray.
322	L 58—74106	10	Mrs. Eliza Curtis.
	L 22—56876	5	
323	L 68—72593	100	Lt. C. H. Des Voeux.
	L 47—52817	20	
	L 14—83161	20	
324	L 21—40944	5	Hira Lall Mukerjee.
325	L 46—06303	20	Messrs. James Anderson and Co.
	A 79—18109	10	
326	L 63—02950	20	Lt.-Col. Campbell.
	L 57—39511	10	
327	L 35—56441	10	Ram Chunder Shaha.
325	L 46—06303	20	Messrs. James Anderson & Co.
	A 79—18109	10	
326	L 63—02950	20	Lt.-Col. Campbell.
	L 57—39511	10	
327	L 35—56441	10	Ram Chundra Shaha.
328	L 45—09373	20	Prosono Coomer Bose.
329	L 68—85273	100	John Thompson.
330	L 51—46185	100	A. C. Blechynden.
331	L 58—23480	10	Noorbhoy Daojee.
332	A 89—90759	500	Gridhary Lall.
333	L 13—77363	20	Uma Churn Ghose.
	L 16—06566	5	
334	L 44—43072	10	Sub-Condr. G. Mortimer
335	L 35—90948	10	Juggur Nath Dey.
	L 47—52011	20	
	L 37—30295	20	
	L 36—15455	20	
	,, —17593	20	
	L 37—19648	20	
	L 47—52012	20	
	,, —52013	20	
	L 49—10873	50	
	L 19—52834	50	
	,, —52833	50	
	,, —86677	50	
	L 49—93805	50	
	,, —10874	50	
	,, —10875	50	
	,, —93804	50	
	,, —10876	50	
	,, —68944	50	
	,, —68945	50	
336	L 66—60681	50	Sergt. F. A. Just.
	L 21—93161	5	
	L 68—35445	100	
	L 66—79211	50	
	L 57—37578	10	
337	A 98—17661	10	Shama Churn Bose.
338	L 45—17169	20	Mahomed Hosain.
	,, —17168	20	
339	L 39—56700	10	Titoo Chunder Roy.
	,, —56699	10	
340	A 78—09534	10	Messrs. Hoare, Miller & Co.
341	L 42—27524	10	Parbutty Kamarnee.
	,, —27525	10	
	,, —27523	10	
	,, —27522	10	
	,, —27521	10	

Notes partially lost or destroyed.

Register No.	No. of Notes.	Value.	Name of Claimant.
		Rs.	
342	L 52—09454	500	Obhoy Ram
	L 65—00327	20	
	L 59—67409	10	
	L 22—10144	5	
343	L 7—52819	20	Joynarain Mundle.
	L 14—61937	20	
	L 35—95690	10	
	L 40—05401	10	
	L 32—99050	10	
344	L 17—86846	5	Nobin Chunder Bose.
346	L 52—01682	500	Seth Hurruck Chund and Raj Mull.
347	L 63—30482	20	Moulvie Mahomed Zuhoor-ul Haq.
348	L 47—61124	20	J. L. Lyell.
349	L 5—45548	10	W. G. H. J. Mayers.
350	L 47—69053	20	Honuman Prosad.
351	L 59—40395	10	Mr. Lee.
165	L 49—63448	50	Major A. N. McKenzie.
	,, —63449		
166	L 43—84537	10	Hurry Narain Chundur.
	,, —84535		
167	L 33—21431	10	Captain H. P. Lovell.
	L 5—82431		
168	L 39—97473	10	Sheonath Sing.
	L 41—76945		
169	L 64—46875	20	Messrs. M. C. Joakim & Co.
	,, —46876		
170	L 10—95306	5	Bhowan Chunder Roy.
	,, —95307		
171	L 12—57759	20	Protap Chunder Roy.
	,, —57756		
172	L 20—70018	5	Ram Kanie Dey.
	L 17—45415		
173	L 7—84245	20	Kedar Bux Chowdhury.
	,, —84244		
174	L 44—36037	10	Ouz Joredar.
	,, —36036		
175	L 58—53875	10	Annada Prasad Roy.
	,, —53873		
176	A 94—17285	20	Beljee Luckmichund.
	,, —17286		
	L 37—59762	20	
	,, —59761		
	L 13—64737	20	
	,, —64881		
	L 33—75181	10	
	,, —75175		
	L 2—28145	10	
	,, —28185		
	L 40—64829	10	
	,, —64828		
	A 80—49716	10	
	A 77—14747		
	A 97—54386	10	
	,, —75719		
	A 96—91684	10	
	,, —91838		
	L 41—62405	10	
	,, —62406		
177	L 11—08803	5	Huran Kristo Dutt.
	,, —08819		

R. A. STERNDALE, *Asst. Commr. of Paper Currency.*
PAPER CURRENCY DEPT., *the 30th November* 1875.

INSOLVENT NOTICES.

IN the matter of ROBERT BARTLETT, an Insolvent.

On Tuesday, the 23rd day of November instant, it was ordered that the Assignee do pay and divide the sum of Rs. 967-9-9 to and amongst all the creditors upon the estate of the said Insolvent as a dividend at the rate of Rs. 12-8-0 per cent. upon such of the debts admitted in the schedule of the said Insolvent and claims proved as have been duly substantiated in proportion to their several debts and upon the other debts admitted in the schedule when and so soon as such debts or any of them shall be duly substantiated upon affidavit filed in this Court from time to time for directions respecting any debts or any other matter or thing relating thereto.

A. B. Miller, *Official Assignee.*

IN the matter of ROBERT CANTOPHER, of No. 9, Joratollao Street, in the Town of Calcutta, lately carrying on business in Calcutta as a Jute Bailor, an Insolvent.

Notice that the petition of the said Insolvent seeking the benefit of the Act XI. Vic., Chap. XXI, was filed in the Office of the Chief Clerk on Monday, the 22nd day of November instant, and by an order of the same date the estate and effects of the said Insolvent were vested in the Official Assignee.

H. R. Fink, *Attorney*.

IN the matter of ROBERT CANTOPHER, an Insolvent.

Notice that an application for an *ad-interim* protection order has been this day made by the said Insolvent, and that such application will be heard and disposed of by the Acting Commissioner of the Insolvent Court on Tuesday, the 7th day of December next, at the hour of ten o'clock in the forenoon.

☞ *Any creditor of the said Insolvent desirous of opposing such application, must appear before the said Court at the time and place aforesaid.*

H. R. Fink, *Attorney*.

IN the matter of ROBERT CANTOPHER, an Insolvent.

On Thursday, the 25th day of November instant, it was ordered that the matters of the petition of the said Insolvent be heard on Tuesday, the 11th day of January next, and that the said Insolvent do then attend to be examined before the said Court.

H. R. Fink, *Attorney*.

IN the matter of DAVID ALEXANDER SMITH, at present of Commercial Buildings in the Town of Calcutta, lately carrying on business in copartnership with Alexander McVicar Smith as merchants and agents, under the style and firm of D. A. Smith & Co., an Insolvent.

Notice that the petition of the said Insolvent seeking the benefit of the Act XI. Vic., Chap. XXI, was filed in the Office of the Chief Clerk on Thursday, the 25th day of November instant, and by an order of the same date the estate and effects of the said Insolvent were vested in the Official Assignee.

C. F. Pittar, *Attorney*.

IN the matter of DAVID ALEXANDER SMITH, an Insolvent.

On Thursday, the 25th day of November instant, it was ordered that the matters of the petition of the said Insolvent be heard on Tuesday, the 11th day of January next, and that the said Insolvent do then attend to be examined before the said Court.

C. F. Pittar, *Attorney*.

IN the matter of CHUNDERNAUTH DUTT, of Goepore, in the district of 24-Pergunnahs, but at present residing at Sukea's Street, in the town of Calcutta, a Mohurir in the employ of Messrs. Crooke, Rome & Co., of Calcutta, Merchants, an Insolvent.

Notice that the petition of the said Insolvent seeking the benefit of the Act XI, Vic., Chap. XXI. was filed in the Office of the Chief Clerk on Saturday, the 20th day of November instant, and by an order of the same date the estate and effects of the said Insolvent were vested in the Official Assignee.

Dutt and Mitter, *Attorneys*.

IN the matter of CHUNDERNAUTH DUTT, an Insolvent.

On Saturday, the 20th day of November instant, it was ordered that the matters of the petition of the said Insolvent be heard on Tuesday, the 11th day of January next, and that the said Insolvent do then attend to be examined before the said Court.

Dutt and Mitter, *Attorneys*.

IN the matter of MUNGUL CHUND, ROOP CHUND, both of Burra Bazar, in Calcutta, who carried on business in copartnership in Burra Bazar aforesaid, under the name and style of Mungul Chund, Roop Chund, Insolvents.

On Tuesday, the 16th day of November instant, it was, on the petition of Thacoordass, a creditor of the said Insolvents, adjudged that the said Mungul Chund and Roop Chund have committed an act of insolvency under the provisions of the Act XI Vic., Chap. XXI, and by another order of the same date the estate and effects of the said Insolvents were vested in the Official Assignee.

G Gregory, *Attorney*

IN the matter of THOMAS HENRY HENTY, an Insolvent.

On Tuesday, the 23rd day of November instant, it was ordered that Tuesday, the 11th day of January next, be appointed for the further hearing of this matter, and that unless cause be shown to the contrary on that day, the said Insolvent be discharged personally as well as to his after-acquired property from all liabilities for debts, claims, and demands of and against the said Insolvent at the time of the filing of his petition for relief.

W. F. Watson, *Attorney*

IN the matter of SOLOMAN MOLADINA, an Insolvent.

On Tuesday, the 23rd day of November instant, it was ordered that the Assignee do pay and divide the sum of Rs. 5,640-3-1 to and amongst all the creditors upon the estate of the said Insolvent as a dividend at the rate of one rupee per cent. upon such of the debts admitted in the schedule of the said Insolvent and claims proved as have been duly substantiated in proportion to their several debts and upon the other debts admitted in the schedule when and so soon as such debts or any of them shall be duly substantiated upon affidavit filed in this Court from time to time for directions respecting any debts or any other matter or thing relating thereto.

A. B. Miller, *Official Assignee*.

Chief Clerk's Office, the 30th day of November 1875

In the Court for the Relief of Insolvent Debtors at Calcutta.

IN the matter of DAVID HOY SOLOMON, of 98, Old China Bazar Street, in the Town of Calcutta, carrying on business there, and also at Rangoon, in the Province of Burma, as a Merchant, Agent, and General Dealer, under the style and firm of "D. Solomon & Co.," an Insolvent.

NOTICE is hereby given that by an order of this Court made in this matter on the 23rd day of November instant, Tuesday, the 11th day of January 1876, was appointed for the hearing of claims in this matter, and it was ordered that the Official Assignee should be at liberty to give notice in writing to such of the creditors of the said Insolvent to come in and prove their claims as he should think fit. Such creditors as shall be required by the Official Assignee to substantiate their claims are hereby required to file in the Office of the Chief Clerk of the said Court, or deliver to the said Assignee, before the said 11th day of January 1876, a statement of the amount of their respective claims against the estate of the said Insolvent duly verified by affidavit.

Besides such creditors as may receive notice from the Official Assignee that they are required to prove their claims in this matter, any other persons claiming to be creditors of the above-named Insolvent may, on the day appointed for such meeting for proof of claims, bring forward their proofs in support of any claim, and the Court will deal with the same in manner directed by the 41st section of the Act as to claims.

DIGNAM AND ROBINSON, *Attorneys*,
A. B. MILLER, *Official Assignee*

CALCUTTA, 27th November 1875.

(477-1.)

POSTAL NOTICES.

A POST Office will be attached to His Royal Highness the Prince of Wales during his tour through India.

2. Covers intended to be delivered from this Post Office should be addressed to "His Royal Highness the Prince of Wales' Camp," without the addition of the name of any post town. If they are addressed to a post town they will be sent to it.

E. R DOUGLAS,
Offg. Dy. Director-Genl. of the P. O. of India.

CALCUTTA, the 1st November 1875.

NOTICE is hereby given that under a Treasury Warrant received from Her Majesty's Post Master General, the postage on letters from India to Mozambique, Delagoa Bay, Natal, the Cape of Good Hope, the Great Comoro, Mayotta, Nosébé, and Majurga, forwarded *vid* Bombay to Aden, and conveyed thence by the British India Steam Navigation Company's and Union Steam Ship Company's packets, is increased from 4 annas to 8 annas per half ounce.

Prepayment in full by this route will continue to be compulsory, and additional postage will be levied on delivery at destination of covers addressed to Mozambique, Delagoa Bay, the Great Comoro, Mayotta, Nosébé, and Majurga.

Letters can be registered for transmission by this route for Natal and the Cape of Good Hope only, the registration fee being 4 annas per cover.

Packets of newspapers, books, and patterns can be sent by this route to Mozambique, Delagoa Bay, Natal, and the Cape of Good Hope, at the rate of 2 annas per every 4 ounces, prepayment being compulsory.

E. R. DOUGLAS, *Offg. Deputy Director General of the Post Office of India.*

CALCUTTA, the 15th November 1875.

SEA AND OVERLAND MAILS.

For	Box closes at	Date.	Per Steamer.
Madras, Ceylon, and Intermediate Ports ..	7 P.M.	1st Dec.	*Africa.*
Madras and Ceylon ...	7 „	1st „	*Hydaspes.*
Rangoon and Moulmein (mails for Port Blair can be sent by this opportunity) ...	7 „	5th „	*Burmah*
Akyab ...	7 „	5th „	*Madras.*
Persian Gulf ..	7 „	7th „	*From Bombay.*
Ceylon and the Australian Colonies ...	7 „	8th „	*From Bombay.*

The next Overland Mail *vid* Bombay will close at the General Post Office on Friday, the 3rd December 1875.

2. Book-post and pattern packets must be posted on the 2nd idem.

N.B.—The Letter Box will close at 7 P.M. precisely, after which hour Overland letters, fully prepaid and bearing extra postage stamp of two (2) annas on each cover, will be received up to 7-30 P.M., or bearing an extra postage stamp of four (4) annas on each cover, up to 8 P.M.

W. ALPIN, *Offg. Post-Master of Calcutta.*
CALCUTTA, the 30th November 1875.

List of Unclaimed Letters lying in the Calcutta Post Office on the 30th November 1875.

Aceshead, J. E.
Alexander, J. E.
Aston, H. F.
Beasley, F.
Birkenshaw, W.
Broky.
Brown, E. Irwin
Campbell, Sir J., Bart.
Charive, R.
Charles, Mrs. J.
Collien, M. E.
Crawford, John.
Daly, Dr. G. H.
Davidson, Mr.
Day, Jenny, Miss
Deehan, J. R.
Eastwick, W. B.
Elliott Mrs.
"Education Gazette," Editor.
Eugene, C. A.
Ferguson, Miss Isabella, W.
Fitzgerald, Mrs.
Forbes, A.
Forbes, Col R.
Galloway, J. F.
Gilmore, James.
Godwin, Miss L.
Green, G. E.
Guise, R. E.
Harward, Coll. T. N.
Hebber, F. B.
Heidayet Ali, Hony. Major.
Highton, Miss A.
Hunyet, A.
Irwin, W.
Jacobson, H.
Lalla Rasbcharry Lal.
Leeming, J.
Mackay, Dr.
Maitland.
Major, R. F.
Malclin, S. G.
Manager. "New Indian Press."
Mansel, W. L.
Masson, Monsieur P.
McGregor, J. C.
McLean, Miss.
Minerva Oil Mills, Manager.
Mitchell, A.
Mittoo, G. C.
Moorhance, Mrs. M.
Muncherjee Palonjee.
Pallonjee Muncherjee.
Prentice.
Radanath Biswas, Messrs.
Reade, S.
Roy, Messrs. S. and S.
Sal Oppenheim Jr. & Co.
Sciviccohff, F.
Secretary, Canning Institute.
Shaw, W.
Stalkartt, C.
Stark, Messrs.
Stevens, J.
Stokes, W.
Swinden, W. B
"The Mercury" Editor and Proprietor.
Testar, C.
Thomson, A. B.
Thornton, Mrs.
Tonkin, G.
Toticy, E. H.
Townsend, E. S.
Uncle Tom *(from dear little Gerald.)*
Volkart, Messrs. & Bros.
Wahab, Miss.
Walshe, R.
Wilson, Calder and Co.
Wilson, A.
Withers, Charles.

Letters marked "Care of Post Office, to be kept till called for."

Aylmer, Mrs.
Anderson, J.
Bancharam Roy.
Bartlett, Miss. A.
Barnard, R. S.
Beazley, F., Jr.
Beër, Monsieur O.
Bertram, Miss Mary.
Biashur, H.
Blowers, Capt. G. F.
Braham, Mrs.
Buller, Lt. J.
Bushley, E. W.
Carpenter, W. J.
Carpenter, Miss Mary.
Carr, John.
Carr, M. L.
Coats, Lt. G. H. B.
Cohen, M. B.
Corke, T. W.
Corso, Mdlc. E.
"C. H. B. G."
Davies, E. D.
Doyal Chand Doss.
Ekin, T.
Ellis, E.
Elson, W.
Falmon, B.
Feilman, F. B.
Fernandez, J. F.
Frist, G. G.
Ganpertz, R. L. D.
Goncila, A.
Grandi, G.
Greenfield, Miss M. R.
Gungadhur Sookul.
Hambrough, Wdc. B
Henvy, F.
Herrick, G. H.
Horsly, W.
Hughes, A.
Hunter, G.
Issacson, J.
Jackson, Capt. R.
Jones, Mr. F. E.
Juggernath.
Keen, Capt. H. C.
Kidd, Revd. J. T. D.
Little, R.
Lonotonnianie.
Lyons, Miss Florence.
Macbean, J.
Margarson, R.
McConnell, R. J.
Murdock, Messrs.
"M. P."
O'Mullane, R.
Peguiron, F.
Peter, J.
Pran Nath, P.
Ralphs, H. J.
Ramsden, H.
Rosanburgy, Wm
Rose, Miss.
Scott, J. G.
Sheldrake, Miss.
Spackmann, Miss
Stirling, Mrs.
Tabeo, Sataceni.
Thomson.
Thornton, Miss A.
Thuey, A.
Todo, T.
Warner, J. H. B.
Waters, T. J.
Wels, H.
White, J. L.
X. Y. Z.

Registered Letters.

Akbar Ally.
Alexander, Mrs.
Annand Lall Ghose.
Aubinash Chunder Mozumdar.
Daly, Dr. G. H.
Gowlah Roy.
Graham, C.
Jhubboo Shaw.
Moonshee Modhoo Mosh.
Mase, F.
Mirruth Nath Ghose.
Mono Mothy Nath Roy Chowdry.
Moonshi Mojebur Rumman.
Rajone Kanto Coomar.
Scherff, Monsr. G.
Sokoor Hadjee.
Thompson, H.

Newspapers.

Carson, Dave.
Daly, Dr. G. H.
Dickinson, J. & Co.
Goode, J. F.
Gouvic, S.
Hauzsche, T. G.
Head Master, Mirzapore Preparatory School.
Henderson, W.
Jadoo Nath Doss.
Jadoo Madhub Sein.
Lethbridge, Rev.
Maurice, D. B. C.
Mitter, Nephew and Co.
Night, P. O.
Sree Nath Sirdar.
Tremarrne, Day & Co.
Vieux, E. T.

W. ALPIN, *Offg. Post-Master.*

Nuddea Rivers.

Weekly Water Report showing the Least Depth of Water in the Bhagiruthee, Matabangah, and Jellinghee Rivers, for the week ending Friday, the 26th November 1875.

Names of Rivers.	Least depth of water. Ft. In.
BHAGIRUTHEE.	
Entrance below Chourasia ...	10 0
Thence to Noorpore junction, 6 miles ..	3 6
Thence to Jungipore, 9 miles ..	3 6
From Jungipore to Berhampore, 47 miles	2 9
From Berhampore to Cutwa, 50 miles	3 0
From Cutwa to Nuddea, 46 miles	3 3
MATABANGAH	
Entrance from the Ganges	4 0
Tatarparah	3 6
From Tatarparah to Hât Bolia	3 0
From Hât Bolia to Cut No. 1	5 6
From Cut No. 1 to Boalmaree	5 0
From Boalmaree to Alickdeah	4 6
From Alickdeah to Kissengunge	4 6
JELLINGHEE.	
Entrance	0 0
On the Entrance Bar	0 0*
From Jellinghee to junction with Byrub river ...	0 0
From junction with Byrub river to Teakutta ..	2 0
From Teakutta to Nuddea ...	3 0

Height of water on gauge at Berhampore on the 29th November 1875, above zero, 5 feet ½ inch.

T. H. WICKES, C.E., *Exe. Engr.*,
Nuddea Rivers Division.

BERHAMPORE, the 29th November 1875.

* The upper part of the Jellinghee is closed, but boats can get from the Ganges to the Lower Jellinghee *viâ* the Byrub, which is still open.

NOTICE.

NOW READY

PUBLISHED BY THE GOVERNMENT OF BENGAL,

THE STATISTICAL REPORTER,

A Monthly Journal

DEVOTED TO ECONOMIC, AGRICULTURAL, AND STATISTICAL ENQUIRIES.

Contents of the November Number.

Introduction.
Review of the Boat Traffic of Bengal.
Ganges-borne Traffic registered at Sahebgunge.
Trade between Northern Bengal and Calcutta registered on the Nuddea Rivers.
Traffic between Eastern Bengal and Calcutta registered on the Calcutta Canals.
Trade between the district of Midnapore and Calcutta.
Trade of Calcutta with the interior of Bengal.
Improved System of Registration of Boat Traffic.
River Registration Stations.
Registration at Chittagong.
Registration on Road Routes.
Registration of Inter-Provincial Traffic.
Note on Rice Statistics by Lieutenant J. W. Ottley, R.E.
Indigo Trade and Cultivation.
The Tea Trade.
Tea Cultivation in Bengal.
Vital Statistics in Bengal, 1874.
Mountain Jottings.
Exports of Great Britain, 1874.
Customs Revenue of Great Britain, 1874.
Agricultural Returns of Great Britain, 1874.
The Silk Crop of Europe, 1874.
Jute Cultivation in America.

Subsequent Numbers will issue on or about the 1st of each successive month.

Subscription, Rs. 12 per annum, postage Re. 1, payable in advance; or Rs. 2 per each Number if purchased singly.

All business matters should be arranged with, and advertisement rates may be learnt from, MR. E. M. LEWIS, Superintendent of the Bengal Secretariat Press.

Scale of Rates for Advertisements.

	Rs.		Rs.
Full page, per annum	180	One column, per annum	100
Half page, „ „	100	Half column, „ „	60
Quarter page, „ „	60	Quarter column, „ „	35

Casual advertisements, 3 annas per Bourgeois line.

NOTICE.

WILL BE READY IMMEDIATELY.

THE STATISTICAL REPORTER

FOR DECEMBER.

CONTENTS.

Review of the Sea-borne Trade of Bengal.
The Port of Calcutta.
Port of Chittagong.
Orissa Ports.
Agricultural Statistics of Jessore.
Educational Census.
Masonry Dwellings.
The Varieties of Bengal Rice.
Experimental Rice Cultivation.
The Mahwa Tree in Monghyr.
Employment of Women and Children in Factories in Bengal.
Vital Statistics in Bengal, September 1875.
Vital Statistics of Calcutta, October 1875.
Vital Statistics of the Suburbs of Calcutta, October 1875.
The Rainfall of 1875 in Northern Bengal and Behar.
Statements of River Traffic in Bengal, District by District, during September 1875.
Tea Planting in India; its Cultivation and Manufacture.
The Cotton Crop of the United States.
Green Tea and the Adulteration Act.
Jute arrivals at Dundee.
English Foreign Trade in 1874.

BENGAL SECRETARIAT PRESS, No. 28 CHOWRINGHEE.

[REGISTERED NO. 29.]

No. 48 of 1875.

SUPPLEMENT TO
The Calcutta Gazette.

WEDNESDAY, DECEMBER 1, 1875.

OFFICIAL PAPERS.

Non-Subscribers to the GAZETTE *may receive the* SUPPLEMENT *separately on payment of Six Rupees per annum if delivered in Calcutta, or Twelve Rupees if sent by Post.*

CONTENTS.

	Page.
PROCEEDINGS of the Council of the Lieutenant-Governor of Bengal for the purpose of making Laws and Regulations	1397
Suppression of Dacoity in Bengal	1425
Endowment for Scholarships by Rai Shamanund De, Bahadoor	1426
Statement showing Rainfall, Weather, State and Prospects of the Crops in the different districts of Bengal, as reported to Government during the week ending the 27th November 1875	1428
WEEKLY Report of Rainfall compiled at the Meteorological Reporter's Office	1431
Meteorological Telegraphic Report for the period 21st to 27th November 1875	1434
Abstract of the Results of the Hourly Meteorological Observations taken at the Surveyor-General's Office, Calcutta, in the month October 1875	1435
Weekly Return of Traffic Receipts on Indian Railways	1436

Proceedings of the Council of the Lieutenant-Governor of Bengal for the purpose of making Laws and Regulations.

Thursday, the 18th November 1875.

Present:

HIS HONOR THE LIEUTENANT-GOVERNOR OF BENGAL, *presiding.*
The Hon'ble V. H. SCHALCH, C.S.I.,
The Hon'ble G. C. PAUL, *Acting Advocate-General,*
The Hon'ble H. L. DAMPIER,
The Hon'ble STUART HOGG,
The Hon'ble H. J. REYNOLDS,
The Hon'ble BABOO JUGGADANUND MOOKERJEE, RAI BAHADOOR,
The Hon'ble T. W. BROOKES,
The Hon'ble BABOO DOORGA CHURN LAW,
and
The Hon'ble BABOO KRISTODAS PAL.

CALCUTTA MUNICIPALITY.

THE HON'BLE MR. HOGG moved that the Bill to consolidate and amend the law relating to the municipal affairs of Calcutta be further considered in order to the settlement of its clauses.

The motion was agreed to.

Section 65 provided for the levy, amongst other rates and taxes, of a water-rate not exceeding six per cent. when the houses and lands were situated in streets supplied with filtered water, and not exceeding five per cent. in other parts of the town.

The Hon'ble Mr. Hogg explained that the 6 per cent. rate could only be levied in streets which were supplied with filtered water, as provided in the Act: that was to say, that no portion of the street should be at a greater distance than 150 yards from a stand-pipe. The object the Committee had in view, in raising the tax in certain cases from 5 to 6 per cent., was to increase the supply of water, which was acknowledged to be insufficient. It was the earnest desire of the Justices to double the supply, and they would not be able to do so unless they were authorized by legislative enactment to raise the rate. At present the Justices had, for the following year, made arrangements for, in a measure, providing the town with a more plentiful supply by increasing the number of filters at Pulta. But it was expected that sooner or later the supply would have to be doubled, and what was proposed to be done was only one step in that direction.

The Hon'ble Baboo Kristodas Pal moved the substitution of "five" for "six" in paragraph one, clause (*b*), line one. He said that in Select Committee they had agreed to a rate of 6 per cent., because the information then before them showed that without the additional 1 per cent. it would not be practicable to carry out any extension of the water-supply. But the subsequent increase in the assessment of lands and houses in the town had brought in a large accession of revenue, about Rs. 65,000 for 5 per cent., and he believed that when the whole town would be re-assessed, the yield would be much greater. At present there was an increase of about Rs. 58,000 for 4½ per cent., and on referring to the budget for next year, he found that the Justices were enabled, after providing for interest, sinking fund, and working charges, to set apart Rs. 45,000 for extra works, viz. Rs. 30,000 for extension of the water-supply, Rs. 10,000 for the flooring of Pulta tanks, and Rs. 5,000 for additional hydrants, and all that with the rate proposed to be fixed at 4½ per cent. And if we took the other half per cent., the total addition to the water-supply revenue, over and above the usual yield of that tax, would be about one lakh and ten thousand rupees. He did not therefore think it fair to increase the maximum of the water-rate from 5 to 6 per cent. He believed that the arrangements already contemplated for the increase of the filter tanks at Pulta, to which his hon'ble friend had referred, coupled with the additional supply of the Chandpal Ghât scheme, would, to a great extent, meet the wants of the town; but if the new filters would not completely meet the want expressed on all sides for an additional supply of water, the funds which would be derived from the levy of the full 5 per cent. rate, would enable the Justices to go on further increasing the supply. If, however, notwithstanding the large accession of revenue by increased assessment, the Justices still found the funds at their disposal insufficient to meet the demand, it would then be time to consider whether the rate should be increased.

The Hon'ble Mr. Schalch said this was a matter in which he took a great interest. The demand for the supply of water had very largely increased. The water-supply scheme was originally constructed to meet a demand of 6½ millions of gallons a day; but the demand had far exceeded that quantity. The consequence had been that although by good management the water supplied had been somewhat in excess of that quantity, or about 7½ millions of gallons a day, the demand still exceeded the supply, and to meet that further demand considerable expense had been incurred by the Justices in enlarging the supply of unfiltered water from Chandpal Ghât; consequently the additional supply of unfiltered water had led to an expense of from 4 to 5 lakhs of rupees beyond what was expected, and must be paid from increased taxation. In the same way it had been found necessary to increase the number of filters at Pulta at a cost of Rs. 1,50,000, and the two sums together would amount to from 5½ to 6½ lakhs of rupees, for which additional interest would have to be paid. The interest on 6 lakhs at 6¼ per cent. would be about Rs. 40,000 of annual increased interest. The hon'ble member who had last spoken had alluded to the increased revenue from increased assessment. Mr. Schlach was assured that the increase from revised assessments would be only about Rs. 40,000, so that an increase of revenue of Rs. 40,000 would but cover the increase actually incurred for interest by the Justices. There was no reason to suppose that the demand for water would remain as at present. The demand was increasing every day. More houses were being brought in connexion with the mains, and year after year the demand would continue to increase. Therefore they might safely say that even with the increased revenue received from increased assessment, the water-supply

fund would stand on no better footing than before. Therefore he felt quite sure that a rate of 5 per cent. would not hereafter prove sufficient; and it would be a great pity if we did not take the present opportunity of giving the Justices a sufficient margin of taxation to meet future demands. It would be entirely within their discretion to impose the additional rate or not.

The Hon'ble Baboo Kristodas Pal said the hon'ble member who had just addressed the Council seemed to think that the interest on the capital of the Chandpal Ghât scheme was not covered by the present revenue, and that the remaining half per cent. would be required to meet it. But Baboo Kristodas Pal would beg to remind the hon'ble member that the budget of 1876 covered all charges, interest, sinking fund, working expenses, and the cost of new works to the tune of Rs. 45,000. The rate was now taken at 4½ per cent., so that there would still be a margin of half per cent. if the maximum were fixed at 5 per cent., and that half per cent. would bring in about Rs. 60,000, taking 1 per cent. to yield Rs. 1,18,000. Taking, then, Rs. 60,000 and the extra charges incurred in the present budget, which were not of a recurring nature, an additional revenue of more than a lakh of rupees from 5 per cent. water-rate would be available to the Justices.

The Hon'ble Mr. Hogg observed that the present rate was sufficient to cover all existing expenditure, but he thought the legislature should look ahead and provide for the future wants of the town. If they desired to increase the water-supply, the present rate would not be sufficient.

His Honor the President said he would ask the Council to bear in mind that this rate was not to apply to the whole town, but only to those particular streets in it which were provided for in the manner specified in section 106. In those streets the Justices had to do a great deal of work at a very great expense, which afforded great conveniences to the householders in those streets, and must save them a certain amount of domestic expenditure. Then he would ask the Council to consider that it was not obligatory on the Justices at once to impose this increased rate. If, as the hon'ble member on the left (Baboo Kristodas Pal) considered, the present rate was sufficient to provide for the wants of all the inhabitants, then the enhanced rate need not be imposed, and His Honor presumed the Justices would not impose it. Possibly the arguments addressed to the Council would be addressed by his hon'ble friend to greater effect at a meeting of the Justices, and he would be able to convince them that the increase was not, under present circumstances, required. But still the question remained whether the present opportunity should not be taken to take power to increase the rate if circumstances should render that course necessary. They all knew the immense importance of supplying the city with pure water. Notwithstanding all that might be said to the contrary, none of them doubted that this supply had been conducive to the public health. They also knew that the present rate was barely sufficient even within a certain limited area of the town, and that sooner or later additional expense must be incurred if all the poorer inhabitants of the town were to get the benefit of the water-supply. Sooner or later there must be increased expenditure. Either there must be increased expenditure, or a large portion of the inhabitants, particularly the poorer portion, must be deprived of the inestimable benefits of a pure water-supply. That seemed to be the whole horns of the dilemma, either the one or the other, and it seemed to him best to adopt the former alternative At the same time he quite agreed that the Council should avoid all additional taxation which they could possibly avoid. Therefore he hoped, if this increased rate were passed, the Justices would exercise the greatest caution and consideration in imposing additional taxation. But if such imposition should become absolutely necessary, there was no alternative but to ask the Council to give the power to impose this increased rate.

The Council then divided.

Ayes 4.	*Noes* 6.
The Hon'ble Baboo Kristodas Pal.	The Hon'ble Mr. Brookes.
The Hon'ble Baboo Juggadanund Mookerjee.	The Hon'ble Mr. Reynolds.
The Hon'ble Baboo Doorga Churn Law.	The Hon'ble Mr. Hogg.
The Hon'ble the Advocate-General.	The Hon'ble Mr. Dampier.
	The Hon'ble Mr. Schalch.
	The Hon'ble the President.

The motion was therefore negatived, and the section agreedto as it stood.

The Hon'ble Baboo Kristodas Pal moved amendments in paragraphs 3 and 4 of the same section with the object of making the water-rate payable by the occupier instead of by the owner. He was of opinion that in equity the water-rate ought to be paid by the occupier. Strictly speaking, it was the occupier who derived benefit from the water-rate, and therefore it was right and proper that he should pay it. In another amendment he proposed that the occupier should be charged with the whole of the water-rate. But even if that point was not agreed to, still he was of opinion that the water-rate ought to be paid by the occupier, as he had to pay three-fourths of the rate, and he should be empowered to recover one-fourth from the owner by deduction from the rent paid by him.

The Hon'ble Mr. Hogg said he could not agree that the whole burden of the water-rate should be borne by the occupier. As the law stood, the rate was levied from the owner, and he was empowered to levy from his tenant three-fourths of the rate paid by him, which Mr. Hogg thought was reasonable and proper. As the introduction of the water-supply throughout the town of Calcutta very greatly benefited his property, the owner should bear the cost of conservancy of the town, such as the watering of streets and the cleansing of drains; it was but fair that the owner should pay the rate for water, recovering three-fourths from his tenant.

The Hon'ble Mr. Dampier said he should like the honorable mover of the Bill to explain why, in his opinion, the owner should pay the water-rate, and not the occupier. If the arrangement was that the occupier was ultimately to bear the burden of three-fourths of the rate and the owner was only to bear one-fourth, why should you ask the man on whom the smaller portion of the burden would ultimately fall to pay the rate in the first instance? Why should you not make the occupier pay the whole rate, and then let him deduct the owner's share of it out of the rent? It seemed to Mr. Dampier that that was the simplest arrangement.

The Hon'ble Mr. Hogg explained that it was very difficult to levy the rates from the occupiers of property, seeing that they constantly moved about, and in some cases actually left the town before the tax bill could be presented, and therefore a large amount of revenue was lost to the town on account of the police and lighting-rates. Therefore it was thought advisable that the whole onus should be thrown upon the owner, leaving him to collect the tenant's portion at the same time that he recovered the rent from the occupier of his house. It was also thought by very many, and by the majority of the Select Committee, that there would be very much less danger of oppression if the owner were called upon to pay all the rates and subsequently recover from the occupier the rates payable by him.

The Hon'ble Mr. Dampier said that he understood that the difficulty of collecting from occupiers in consequence of their frequently removing during the currency of the quarter was met with regard to other taxes in the Bill by making them leviable in advance.

The Hon'ble the Advocate-General said he would support the amendment. He certainly was not satisfied with the reasons given by the honorable mover of the Bill for imposing this rate on owners. It was said that the law now stood so. This Municipal Bill was not only a Consolidation Bill, but also an amendment of the existing municipal law, and the present was therefore a fitting opportunity to make amendments which were required in the interests of justice. With regard to the argument that the principle upon which the water-rate was imposed on the owner was that he benefited by the introduction of a water-supply, as it tended to increase rents, he would say that the owners of most houses knew that every tax had a tendency to diminish the rents of houses, and consequently if the tax was put on the ground that it was a benefit to owners, all he could say was that his experience was directly opposed to such a conclusion. He would support the amendment, although it was opposed to the principle of the former Municipal Act.

The Hon'ble Mr. Hogg said that if the Council would agree to allow the police, lighting, and water-rates to be all collected in advance, he would not oppose the amendment.

The amendment was then carried, and the section as amended was passed.

Section 66 was agreed to.

The HON'BLE MR. HOGG said they should now consider the principle whether the occupiers of houses should not have the right to deduct from the rent, in the event of his paying the water-rate, the portion appertaining to the owner, one-fourth, which may have been paid by him in advance. As the Bill stood, the rate was collected from the owner, and he had the right of recovering three-fourths of it from the occupier. In consequence of the amendment which had just been accepted, every one of the sections in this Part would require formal alteration.

The HON'BLE BABOO KRISTODAS PAL said, one of the amendments of which he had given notice involved the principle that the whole of the water-rate ought to be paid by the occupier. Under the existing law three-fourths were paid by the occupier and one-fourth by the owner. He considered that the principle on which this division of the incidence of the water-rate had been made was unsound in theory and inequitable in practice. The water-supply had been introduced immediately for the benefit of the occupier, and it was but fair and just that the occupier should bear the full burden, just as the illumination of the town was intended for the benefit of the occupier, who paid the lighting-rate. The police also was for the protection of the occupier, and he paid the police-rate. For the same reasons he thought the whole of the water-rate should be borne by the occupier, who received a *quid pro quo*. It had been urged that water was used by the Municipality for general purposes, such as watering the streets and the conservancy. He could not understand that the occupier had less interest in conservancy and the watering of streets than the owner. In fact the occupier had a greater interest than the owner in the whole of the improvements carried on by the Municipality. It might be said that these improvements enhanced the value of house property which undoubtedly benefited the owner, and that therefore he ought to contribute towards the cost of the improvements. But the owner was paying, or under the law was liable to pay, half of the Municipal rates; BABOO KRISTODAS PAL meant the house-rate at the maximum rate of ten per cent. Under the present law it was true he had been made to pay one-fourth of the water-rate, but that he submitted was unjust. In discussing this question of the water-rate the Council ought to remember the class of people who bore the greater part of the burden. It was the class of owner-occupier, who formed the majority of the population of the town: the bulk of the native population, nine-tenths, were owner-occupiers, and they paid the whole of the water-rate. So that, strictly speaking, there would be no change made in respect of this class of occupiers. With regard to those occupiers who occupied houses belonging to others, if they derived the whole and immediate benefit of the water-supply, it was fair that they should be made to bear the whole burden. His motion would be that the whole of the water-rate be made payabl by the occupier.

The HON'BLE MR. HOGG said he confessed that the arguments advanced did not dispose him to accept the proposal that the whole of the water-rate be payable by the occupier. The owner benefited by the water-rate as it increased the value of his property; and it seemed to him therefore that the owner should pay his quota of the rate. For these reasons he would oppose the motion.

The HON'BLE THE ADVOCATE-GENERAL said he would support this proposition, as he had supported the previous amendment. It appeared to him that no sufficient reason had been advanced to make the owner of the house liable for any portion of the water-rate. It had been said vaguely that the laying down of water benefited landlords. If it benefited landlords, it must produce a return in some substantial way, such as an advance of rent. He had tendered his experience on the subject of rents; further evidence might be obtained; and he believed it would be found that the increase of taxation diminished rent. The law imposed a portion of the water-rate on the owner, and if only a portion was imposed, would the hon'ble member inform him on what principle one-fourth was imposed? Why not one-eighth or one-twelfth, or the whole? If the owner derived a certain amount of benefit, let us have the measure of that benefit; but one-fourth was an arbitrary measure, supported on no data.

With regard to the argument that for purposes of conservancy and other similar purposes to which water was applied, the owners of houses should pay, he would submit that since water was laid down and the rate levied, the landlord

had to repair his house as often as he did previously, and had to pay a somewhat onerous house-rate. He could not see that any benefit accrued to the landlord; but it was clear that conservancy purposes, such as watering streets, abundantly conduced to the benefit of tenants who lived in particular streets. If legislation was conducted on principle, there was no reason why the landlord should pay a portion of the water-rate any more than the lighting-rate. The one benefited the streets in the day; the other at night by lighting the streets, and by preventing the commission of acts which might otherwise take place. He had often thought on the subject, and had tried to find out on what principle the existing law was based. He could discover no principle. The practice was arbitrary, and should be discontinued.

The HON'BLE BABOO DOORGA CHURN LAW said he did not see why the owner should be saddled with a quarter of the water-rate. He derived no benefit from it, the whole benefit being derived by the occupier; and those who consumed the water and derived benefit therefrom, ought to pay the whole of it. As to the opinion that rents had risen by the introduction of the water-supply, in his knowledge and experience he had not seen that this had been the case, and it was quite inexplicable to him how this one-fourth had been imposed on the owner.

The HON'BLE MR. DAMPIER said, without committing himself to vote one way or the other, he wished to ask for information. It was said that the supply of water did not enhance the value of rent. But with respect more particularly to European residents, he would ask whether it was not the case that houses in the suburbs were now less sought after than before, because filtered water was not procurable there? It would be found that out of a given number of people whose avocations bound them to Calcutta, a larger proportion now elected to reside in Calcutta. In that way there was a larger number of competitors for houses in Calcutta, and did competition mean increase in rents or not?

The HON'BLE MR. HOGG said he was just about to make the same remark. It was an undoubted fact that since the water-supply, houses in Calcutta were sought after considerably more than they used to be before, and owners more easily found tenants for their houses.

He would also join issue with the learned Advocate-General as to whether rents had not considerably increased. That had been demonstrated as an absolute fact. The late assessments were made in 1864. The revised assessments had been raised nearly 10 per cent., which proved necessarily that owners realized more from house rents. Consequently, it was proposed next year, instead of keeping the house-rate at 9 or 10 per cent., to impose an 8 per cent. rate, owing to the considerable increase in the value of property, mainly attributable to drainage, and also to the pure water supplied to the whole town. This was a fact which could not be controverted, and could be proved. He certainly considered that owners were being much benefited by the introduction of water, and that they should pay a reasonable amount by way of contribution for the water used for conservancy, the cleaning of drains, and watering of streets, and it seemed to him that the Council should not impose the whole of the tax and put the burden entirely upon the occupier. Another argument was that the water-supply had been introduced now for more than five years, and owners of property had doubtless fixed the rent of their houses on the supposition that the landlord was to pay his share of the tax; and MR. HOGG presumed that if we relieved owners from the burden of the water-rate they would not reduce their rents consequent on such additional taxation being imposed on the occupier. He would therefore move by way of amendment that the principle be accepted that the occupier be entitled to recover a portion of the water-rate from the owner by deduction from rent.

The HON'BLE THE ADVOCATE-GENERAL observed that the fact that the assessment of a house had been increased was not conclusive nor even sufficient evidence of the fact that the rent had increased. The assessment was not upon the rental, but on the reasonable amount upon which a house might be expected to be let. For the above reason the experience of the Chairman of the Justices did not satisfy the ADVOCATE-GENERAL that his representation was not correct—that, in point of fact, houses had not increased in letting value.

The HON'BLE BABOO KRISTODAS PAL observed that the increase in the assessment was also due to the construction of new buildings.

His Honor the President said it appeared to him, as the learned Advocate-General had said, difficult to fix a principle which was not more or less arbitrary. Even assuming that on the principle of the police and lighting-rate no portion of the water-rate ought to be borne by the owner; nevertheless, allowing even that, was it not reasonable to say that on the same principle that we imposed on the landlord the house-rate, should we not impose upon them some proportion of the water-rate also? What were the grounds on which the house-rate was put upon the owner? He presumed this, that the proceeds of the house-rate were devoted to improvements which permanently added to the value of property. If that was the ground upon which that rate was imposed, did it not equally apply to a portion of the water-rate? Did not the introduction of a water-supply improve the place generally? Did it not add to the general value of property? He presumed it did; and if so, a portion of the water-rate should be borne by the owner on the same ground as the house-rate. Furthermore, was it not a fact that the water-supply did save a certain amount of domestic expenditure? Did it not benefit the occupier, and was not the occupier willing to pay slightly more for a house which had the advantage of a water-supply, than for a house which had not that advantage? It might not be a very great difference, but some slight difference it must make in the long run. On these grounds, despite the argument of the learned Advocate-General, His Honor thought a small proportion of the water-rate was justly chargeable on the person whose property was benefited. For the rest he agreed with the Advocate-General, that on the ground on which we imposed on the occupier the burden of the police and lighting-rates, we should impose upon him the greater portion of the water-rate. So he ventured to suggest that the existing law, which imposed three-fourths of the water-rate on the occupier and one-fourth on the owner, did fulfil a certain rough sort of justice. If it were asked by what estimate do you make out the exact proportion of three-fourths and one-fourth, it would be almost impossible to say. That difficulty was necessarily incidental to all legislation. The whole principle was that the greater portion was charged to the one, and the less to the other. But when you come to define the exact proportion, you must take a rough and arbitrary line: without an arbitrary line all legislation would be impossible.

The Hon'ble Baboo Kristodas Pal's motion, that no portion of the water-rate should be chargeable to the owners of houses and lands, was put and negatived.

The Hon'ble Mr. Hogg's motion, that the occupier be entitled to recover from the owner a portion of the water-rate, such recovery to be made by means of deductions from the rent payable by the occupier to the owner, was then put.

The Council divided:—

Ayes 5.	*Noes 5.*
The Hon'ble Baboo Kristodas Pal.	The Hon'ble Mr. Reynolds.
The Hon'ble Baboo Doorga Churn Law.	The Hon'ble Mr. Hogg.
The Hon'ble Mr. Brookes.	The Hon'ble Mr. Dampier.
The Hon'ble Baboo Juggadanund Mookerjee.	The Hon'ble Mr. Schalch.
The Hon'ble the Advocate-General.	The Hon'ble the President.

The numbers being equal, the President gave his casting vote with the noes.

So the Hon'ble Mr. Hogg's motion was carried.

The Hon'ble Baboo Doorga Churn Law moved that one-eighth of the water-rate be chargeable upon the owners of houses and lands.

The Hon'ble the Advocate-General said, as there was no measure for finding out the degree of advantage derived by the owner from the supply of water, and as the benefit derived by the landlord was comparatively very small, he did not see why one-eighth should not be substituted for one-fourth. He would therefore support the motion.

The Hon'ble Mr. Schalch observed that when the municipal law was passed, this question was very much discussed, and at that time one-fourth was taken to be the proper proportion. He did not see any reason why the Council should now alter it.

His Honor the President observed that there was one argument in favor of the one-fourth rate, which first fell, he thought, from the hon'ble mover of the Bill, viz. that that rate already existed, and on the strength of it, and on

that understanding, current arrangements between the landlord and tenant already existed in the city. Perhaps that was one argument in favor of the one-fourth rate.

The HON'BLE BABOO KRISTODAS PAL supported the amendment. The present proportion had been made very arbitrarily. He could not perceive any principle upon which it was founded. There was, however, some principle upon which the amendment was based. The Chandpal Ghât scheme cost the Justices about Rs. 40,000. Now, one-eighth of the water-rate would cover more than that sum. The water obtained from the Chandpal Ghât engine was used for street-watering and the flushing of drains. Those were the only two objects for which the owner was considered liable, and the proportion of one-eighth, as he had said, would cover more than the expenditure incurred for those purposes.

The HON'BLE MR. HOGG said it was true that the Chandpal Ghât water was used for watering the streets and for drainage, yet it was equally true that a considerable portion of the street-watering was done by means of filtered water.

Baboo Doorga Churn Law's amendment was negatived.

HIS HONOR THE PRESIDENT then put the question that one-fourth of the water rate be recovered by the occupier from the owner by deduction of rent.

The motion was agreed to.

The consideration of Sections 67 to 80 was then postponed.

Section 81 provided how the annual letting value was to be ascertained.

The HON'BLE BABOO DOORGA CHURN LAW moved the insertion, of the following words at the end of the first paragraph of the section—"and when the rent realized is proved by documents and accounts, the same shall be deemed to be the annual value of such house or land." He said that there were cases in which agreements had been produced, and yet the Municipality had thought proper to assess the owner at a higher value than the rents stated in the lease. The object of this amendment was to prevent such an anomaly.

The HON'BLE MR. HOGG said he was unable to accept the amendment. If it became a part of the substantive law that whatever amount was entered in the lease should be conclusive proof of the rent that was derived, it might possibly give rise to private understandings between unscrupulous landlords and tenants, and the whole rents would not be stated in the lease. It was to prevent collusion that the law had been so worded. It was the law which prevailed in England, and it did not seem desirable, in this country, to make the measure of taxation depend upon the amount of rent actually payable under a lease. Unless they had reason to suspect collusion, the Justices always accepted the amount of rent entered in a lease as conclusive proof of the letting value.

The HON'BLE BABOO DOORGA CHURN LAW said that he himself, from personal experience, knew that leases of which there was not the slightest doubt were not accepted. If there had been fraud in the matter, the municipal officers would of course be quite justified in rejecting such leases, but to his certain knowledge they had done so in many *bonâ fide* cases.

The HON'BLE THE ADVOCATE-GENERAL observed that the assessments were for three years, and many leases were for one year. It was possible that the Municipality might consider that on the expiration of a lease for a year, a higher rent might be obtained. It was not only in cases of fraud or collusion that the Justices were entitled to reject a lease, but also in cases in which they had reason to believe that a higher rent could be obtained.

The HON'BLE BABOO KRISTODAS PAL remarked that the cases to which reference was made were cases of short leases for a year or nine months, and the Justices thought that as the assessments were for three years, they had a right to reject short leases as not affording sufficient evidence of the letting value. At the same time, great complaints existed about the arbitrary manner in which the assessments had been raised; that, however, was not the place to discuss that question.

The HON'BLE MR. DAMPIER observed that he thought the amendment could not but be rejected in the form in which it stood. If the Council passed this amendment, all he could say was that when he renewed his lease, he should give a handsome bonus to his landlord and take his house on a rental of one-tenth its letting value. He should then be able to show his lease as proof of

the rent paid, and the real fact would be that the landlord and tenant would settle the matter between themselves, so as to evade the taxes under the protection of this provision of the law.

The HON'BLE MR. SCHALCH said he remembered assessing the property of a very wealthy firm. He believed they paid a rent of Rs. 400 on what was known as a repairing lease, and the consequence of that was that the rent was very low, the lease being for a very long period. When it came before the Justices, they looked to the letting value of the house by a comparison with the corresponding buildings, and they raised the rent to Rs. 1,500, and the occupier admitted that he could not say that the decision was wrong. The Port Commissioners strongly objected to the Justices being vested with the final decision in cases of assessment, and on their representation a condition had been imported into the law to allow an appeal to an independent body, namely the Small Cause Court.

HIS HONOR THE PRESIDENT said he felt it his duty to say, with all respect to the hon'ble mover of the amendment, that he earnestly hoped the Council would not accept the amendment. It would afford very great temptation to many people to enter into collusive transactions. It was very important that all matters of taxation should be so regulated as to avoid any temptation for the evasion of just dues, or a tendency to demoralization, and on that ground he thought this provision would have a very bad effect.

The amendment was then, by leave, withdrawn.

The HON'BLE MR. SCHALCH said, in the third paragraph of this section, it was provided that all the unoccupied lands, roads, and slopes of the Port Commissioners, should be rated at the rent for which they might reasonably be expected to be let, in the same manner as if they were used for other than public purposes, and belonged to persons other than a public body. He might say that the Port Commissioners had no objection at all to that provision, so far as related to all unoccupied land which they could reasonably expect to get occupied. The form, however, in which the provision was worded would unjustly impose a heavy expenditure upon the Port Commissioners. Some time back the Port Commissioners had purchased land from Aheereetollah Ghât as far as the Chitpore canal for the purpose of affording facilities for the landing and shipping of goods from native boats; but a considerable portion of the land so purchased was devoted by the Port Commissioners to the formation of two roads at an expenditure of about 10 lakhs of rupees. The roads in question had been thrown open to the use of the public, and therefore could not be appropriated to any other purpose. These roads were a considerable improvement to the town, and greatly improved the old bank of the river, which was very much broken up, and they afforded increased ventilation to a portion of the town which was thickly occupied. The Port Commissioners thought, therefore, that as the Municipality had never been asked to subscribe a penny towards the construction of these roads, and they afforded great advantage to the town, the Port Commissioners should not be called upon to pay any rate for that part of their property. It might be said that by the destruction of houses the Justices had lost the assessment thereon fixed. On the 1st January 1872, when the Port Commissioners took possession of the river bank, the taxation on their property amounted to Rs. 1,35,000; on the 1st January 1875 the assessment had risen to Rs. 3,40,000, an increase due almost entirely to improvements made by the Port Commissioners; and the additional improvement now made had largely increased the value of property in the neighbourhood. Land which used to sell for Rs. 700 a cottah, was now selling for Rs. 1,500. Therefore the loss of revenue from the land occupied by these roads would very shortly be made up by the increased value of land and the improved style of houses now being constructed in the locality. He trusted, therefore, that it would not be considered that the Port Commissioners were asking too much in claiming that that portion of their land which had been thrown open as a public road should be declared to be free from all assessment. With these remarks he would move that the following words be added to the section:—

"Save and except the road extending from the northern boundary of the premises occupied by the East Indian Railway Company at Armenian Ghât to the Chitpore Canal, and the road extending from the Chitpore Road to the River Hooghly at Koomartollah Ghât, for a width not exceeding seventy feet and sixty feet respectively, shall be exempted from assessment of any rate under this Act."

The Hon'ble Mr. Hogg said, looking at this question in the interests of the town, and to the fact that the two bodies, the Port Commissioners and the Justices, were working for the common good of the town, he thought that the claim of the Port Commissioners was a reasonable one. The road had improved the river frontage enormously, and to all practical intents and purposes, although the road remained the private property of the Commissioners, yet it was a public road to which the public had full access, although the town was not called upon to pay the expense of repairing the road or lighting it. He thought the Commissioners had conferred a great benefit on the town, and that they could not be called upon to pay any tax in respect of these two roads, but he would suggest that the width of the two roads to be exempted from taxation be uniformly fixed at sixty feet each.

The Hon'ble Baboo Kristodas Pal concurred with what had fallen from the hon'ble mover. He considered that the roads in question were a decided improvement, and that the population of the northern portion of the town derived great benefit from it. If the amendment before the Council did not include the slopes from which the Port Commissioners derived a revenue, he was quite willing to support their claim for exemption from assessment for the road in question. He might observe that the sides of the road were used by the Commissioners for the storage of goods, and therefore he thought only the portion of the road actually used by the public should be exempted. Perhaps exemption on account of the two roads might be given to a uniform width of 60 feet, instead of 70 feet for one and 60 feet for the other.

The Hon'ble Mr. Schalch said that any deposit of materials on the sides of the road now existing was only temporary. He thought that for the road on the river side over which the traffic was very great, a width of 70 feet ought to be allowed, and 60 feet for the other. If the width of 70 feet was reduced, it would be necessary to remodel the whole road and the foot-path.

His Honor the President said, if the Council were disposed to accept the hon'ble member's amendment, they had better take his figures in full reliance of his local knowledge as Chairman of the Port Commissioners; and, furthermore, he thought the Council would do well to accept the principle of the amendment, because the roads in question were made by the Port Commissioners much to the benefit of the town, and they could derive no particular revenue from it. They were roads that were open to the public; therefore His Honor hoped the Council might be pleased to accept the amendment as it stood.

The motion was carried, and the section as amended was passed.

Sections 82 and 83 were agreed to.

Section 84 provided for the reassessment of a house when substantial injury had occurred to it during the currency of any assessment.

The Hon'ble Baboo Doorga Churn Law moved the insertion in line 6, after "civil commotion," of the words "or suffers material depreciation from any cause." He thought that while the Municipality would benefit by any improvements which had been made, it ought surely to afford relief when property suffered material deterioration. It might be that the house could not be kept in proper repairs for want of means of the owner, and might fall down partly or wholly; in that case, he thought relief from excessive assessment should be given by the Municipality.

The Hon'ble Mr. Hogg said, he could not accept the amendment. It seemed to him quite sufficient to require the Justices to reduce their assessment when the house had suffered depreciation from the causes specified in the section, viz. fire, a cyclone, the act of God, or civil commotion. Why should the municipal revenue suffer loss if the landlord chose to allow his property to remain out of repair?

The Hon'ble Baboo Doorga Churn Law observed that it was not to be expected that a house-owner would wilfully let his house remain out of repair and suffer depreciation merely to escape taxation. There were many houses in the town which were going to ruin from want of means on the part of the owner to repair it. When improvements to house property were made, the Municipality did not fail to raise the assessment, and why should not a reduction be given on account of depreciation?

The Hon'ble Baboo Kristodas Pal said Section 83 provided for reassessment in case of substantial improvements; and to be consistent, the same

privilege ought to be given to the owner to claim a reduction of assessment if there were deterioration in his house from causes over which he had no control. The hon'ble mover of the Bill pointed out that Section 84 provided for such circumstances as fire, cyclone, the act of God, or civil commotion. The question was whether an owner, who had once seen prosperity, but had become subsequently much reduced in position and circumstances, and who having a large ancestral house, which he had not means to keep in good repairs, but with which he could not be persuaded to part from a feeling—call it a failing if you will—of attachment to the ancestral hearth and home, a feeling cherished with the greatest tenacity, should be entitled to a reduction of assessment when his house became greatly depreciated from want of due repairs. The Government scrupulously respected the native feeling on this subject, but the tendency of this section would be to force such unfortunate owners to part with their property. He had known ancient families which had been very much reduced by vicissitudes of fortune, but could not shake off their traditional attachment to the ancestral home. He thought that in such cases the deterioration of the value of the property ought to receive due consideration.

The Hon'ble the Advocate-General observed that he could see no objection to the amendment if it were confined to cases beyond the control of the owner, and if that were proved to the satisfaction of the Justices. There might be cases in which deterioration of the value of property occurred in a particular street, and other cases in which the depreciation in value was beyond the control of the owner; in such cases, he could see no objection to affording relief by way of a reduction of assessment.

The amendment having been altered to the effect suggested by the Advocate-General, was agreed to, and the section as amended was passed.

Sections 85 and 86 were agreed to.

Section 87 provided for the inspection and survey of houses for purposes of valuation.

On the motion of the Hon'ble Baboo Kristodas Pal, the section was amended so as to require 24 hours' notice before entry.

Sections 88, 89, and 90, were agreed to.

Section 91 provided for the hearing of appeals from assessments.

The Hon'ble Baboo Kristodas Pal moved the addition of the following words:—"No fee shall be charged for the institution of such appeal, and no costs shall be awarded therefor." He said that when assessment appeals were allowed to the sitting Magistrates no fee was charged, nor was any fee now charged in respect of the appeals heard by a Bench of Justices. He believed that no fee was now chargeable by the Small Cause Court in references by the Justices.

If any fee were charged on assessment appeals to the Small Cause Court, it would be a great hardship to the poor rate-payers. There need be no fear of a large influx of such appeals to the court, for the greater part of the town had been lately reassessed, and the present Bill proposed to extend the currency of an assessment from three to six years.

The Hon'ble Mr. Hogg said, in his judgment the charging of a reasonable fee for the institution of appeals would be a wholesome provision to prevent frivolous appeals being preferred. He was entirely opposed to an appeal being allowed to the Small Cause Court free of cost; if a person desired to appeal free of cost, he could appeal to the Bench of Justices. If he desired adjudication by an authority independent altogether from the Municipality, he should pay a reasonable fee in order to have the advantage of the superior judicial knowledge of the Small Cause Court.

His Honor the President said he thought it would be better to let the existing law take its course; if the Court thought that the complainant was right and the Justices wrong, they would no doubt give costs against the Justices.

After some further conversation the amendment was, by leave, withdrawn, and the section passed as it stood.

Sections 92 to 107 were agreed to.

Section 108 fixed the pressure at which water must be supplied, and the times during which high pressure should be maintained.

The Hon'ble Baboo Doorga Churn Law moved to substitute the word "ten" for "nine" in line 9, in order that water might be supplied under high pressure from seven to ten o'clock in the forenoon instead of from seven to nine. He observed that it would be inconvenient to the native community to confine the pressure to only two hours in the morning: 9 o'clock was too early an hour to stop high pressure. He proposed therefore that it should be kept up for another hour, or say until 10 o'clock.

The Hon'ble Mr. Hogg said the only practical objection to the amendment was that at 9 o'clock in the hot weather street watering commenced, and it was found impossible to keep up pressure when street watering began. If the hour was changed to 10 o'clock, then the Justices would probably be compelled to give an insufficient supply of water at a height of fifty feet, or they must postpone the watering of streets to 10 o'clock, which would be somewhat inconvenient.

The amendment was by leave withdrawn.

The Hon'ble Mr. Schalch said, he believed that Mr. Smith, the Engineer who superintended the construction of the water-works, thought it would be almost impossible to keep up high pressure simultaneously throughout the whole town owing to the considerable waste that occurred. In consequence of the difficulty of getting up water to the higher stories of houses, as soon as the water was got up, the servants, knowing that full pressure was got up, stepped into the bath-rooms and left the cocks open. He had himself had two bath-rooms in the house flooded in consequence of the carelessness of servants. Considering the great waste of water that went on in the town, he thought it should be a matter for consideration whether or not power should be given to the Justices to divide the town into sections, and supply each section with water at high pressure for two or three hours together. That was a plan for the adoption of which Mr. Smith was very strongly in favor. Mr. Schalch hoped the hon'ble mover would consider the point.

The Hon'ble Mr. Hogg said, he entirely concurred with the remarks which had fallen from the hon'ble member. The difficulty was that every one was anxious to have water in the early morning, and equally in the evening. If we supplied water to the European portion of the town in the morning and the natives at a later hour, the natives would have a right to object.

The Hon'ble Baboo Kristodas Pal thought the practical difficulties in the way of any such plan would be very great and almost insurmountable.

After some further conversation, the further consideration of the section was postponed.

Section 110 declared the quantity of water to which a householder should be entitled for domestic use.

The Hon'ble Baboo Kristodas Pal moved the omission of this section, which he thought was by far the most important of the sections relating to water-supply. It altered the system of supply adopted by the legislature and in force for the last six years. Hitherto the rate-payers were given to understand that they were to contribute according to the value of their houses, and to get a supply of water without restriction for domestic use. Now it was proposed that the water was to be sold to the rate-payers according to their respective contributions, and that an additional charge should be made for any excess above the regulation quantity. He could understand the principle of this section if the levy of the rate had not been made compulsory—if water-supply had been treated as a commercial transaction only. But when the rate was imposed as a compulsory tax, and when the tax was imposed under the understanding that a full supply of water would be given, he considered that it would be a breach of faith now to introduce the commercial principle by way of supplement to the compulsory tax. He could assure the Council that this section was regarded by the native community with great consternation, and that if it were enacted into law, it would convert the water-supply into a curse instead of a blessing. Since the water-supply had been introduced, the natives had filled up their old wells and tanks, and they would experience great inconvenience if they were now restricted to a scanty supply; and if to that was added the proposal for charging an additional rate for excess supply, it would be imposing a grievous burden upon the poorer classes. Hon'ble members were doubtless aware that the Hindoos for the most part

lived in joint undivided families, and that they were generally poor, living from hand to mouth, and that in every one of those houses numbers of individuals lived together and drew water from the same supply. The monthly rental of such houses did not ordinarily exceed Rs. 40 or Rs. 50; the number of souls in a joint family might be twenty. The owner or proprietor in whose name the house was registered would be entitled to a certain quantum according to the scale laid down, and he must provide for the excess quantity at an additional expense. Thus these poor people would not only have to pay a 6 per cent. rate if the maximum were imposed, but must also undergo additional expense for the excess supply which they must have, as the old supply by means of tanks and wells had been discontinued. The rate of one rupee for every 1,000 gallons was also most arbitrary. The actual cost of water did not exceed four annas per thousand gallons, and it was proposed that the Justices should make a profit of twelve annas for every 1,000 gallons for supplying water to those whose money had provided the water-supply.

The Hon'ble Mr. Hogg said he did not imagine that the provisions of this section would ever be put in force. But in the face of the wanton waste of water in the town, and more especially in regard to the undivided Hindoo families referred to by the hon'ble member, it was most desirable that the legislature should place it in the power of the Justices, when they saw water wilfully wasted, to place a check upon such waste. The check was a moderate one. It called upon the Justices to undergo a considerable expense in the purchase of a water metre in order to test whether the occupant was taking more than he required. The supply of 1,000 gallons for every rupee of tax paid was a liberal one, and seldom ever need be exceeded. He trusted, therefore, that the amendment would not be carried.

The Hon'ble Mr. Schalch said the object of this section was to stop the immense waste of water that was going on. It had been arranged that six millions of gallons should be supplied for the consumption of the town. That was raised to seven and a half millions, and the supply was still found to be utterly insufficient. He happened the other day to look out of his house, and he saw a hydrant discharging water to its full extent, and that went on for three days without let or hindrance. It was in thorough working order, but the tap had been left open. He thought that the quantity of water allowed under the section in return for the rate was very liberal, and gave a margin of 20 per cent. He thought that the adoption of the same system was not a hard one in the case of an undivided Hindoo family, and if something of the kind was not done, the waste of water would continue to be enormous. He did not say that the rate for additional water should not be reduced. The net cost was from four to five annas per gallon, and if the charge per thousand gallons were reduced from one rupee to eight annas, there would, in his opinion, be no hardship. The present demand was nothing to what it would be four or five years hence, and he thought they should look to the future as well as to the present.

The Hon'ble Baboo Kristodas Pal observed that there were provisions in the Bill for punishing offenders for wanton waste of water which, he thought, were quite sufficient. The greatest waste went on in the streets, and no measures seemed to be taken to prevent it. If you visited any part of the town, you would not unfrequently find the taps open and the water flowing on without hindrance. If such waste went on in private houses the owners or occupiers would be punished. If the object were merely to charge an additional rate in those cases only, in which wanton waste would occurred and would be proved, that would be consistent; but as the provision stood, it might be enforced at the discretion of the Justices to the great oppression of the people.

His Honor the President said the hon'ble member's difficulty was that some houses might pay a very small rate and might contain a great many souls. That difficulty might be obviated if the section provided for the payment of a certain rate per head: the Justices would see by the water metre what each family consumed, as also the quantity per head. He thought a check was more required for the European quarter of the town than for the portions inhabited by the poorer classes. The water consumed by the poorer classes was very small in quantity in comparison with the waste committed by the richer individuals.

The Hon'ble Baboo Kristodas Pal remarked that the size of the ferule through which the poor people received water was very small indeed—he believed one-eighth of an inch, through which water came by drops as it were, and which was a sufficient check against waste.

The Hon'ble the Advocate-General suggested that the objection might perhaps be met by fixing the rate for surplus water at 2,000 gallons per rupee.

The Hon'ble Mr. Hogg assured the Council that the provisions of this section would not affect any of the poorer classes.

The further consideration of the section was then postponed.

Section 111 was agreed to.

The Council was adjourned to Saturday, the 20th instant.

Saturday, the 20th November 1875.

Present:

His Honor the Lieutenant-Governor of Bengal, *presiding.*
The Hon'ble V. H. Schalch, C.S.I.,
The Hon'ble G. C. Paul, *Acting Advocate-General,*
The Hon'ble H. L. Dampier,
The Hon'ble Stuart Hogg,
The Hon'ble H. J. Reynolds,
The Hon'ble Baboo Juggadanund Mookerjee, Rai Bahadoor,
The Hon'ble Baboo Doorga Churn Law,
and
The Hon'ble Baboo Kristodas Pal.

CALCUTTA MUNICIPALITY.

On the motion of the Hon'ble Mr. Hogg, the Council proceeded to the further consideration of the clauses of the Bill.

The consideration of the postponed Section 108, which regulated the pressure at which water must be supplied, was then resumed.

The Hon'ble Mr. Hogg said, the Council would remember that the consideration of Section 108 was postponed because the Council was not decided whether it should be passed in its present form. The section called upon the Justices to provide a pressure sufficient to raise water to the height of 50 feet from 7 o'clock to 9 o'clock in the morning, and again in the evening from 5 o'clock to 6 o'clock,—that was to say to provide the high pressure during three hours in the day. For the remainder of the day the Justices were required to provide a pressure sufficient to deliver water at a height of ten feet. The Hon'ble Mr. Schalch had pointed out that if not now, hereafter, when the demand for water increased, the Municipality would find it difficult to carry out the provisions of the section, and suggested that the Council should give the Justices power to enable them to divide the town into sections, and deliver water under pressure to each division at different hours during the day. The Council were not then prepared to consider that question, and it was therefore postponed. Mr. Hogg had since conferred with Mr. Bradford Leslie, the Engineer of the Justices, in conjunction with his hon'ble friend, and they had come to the conclusion that to give effect to the proposal of the Hon'ble Mr. Schalch would be, if not impossible, a matter of considerable difficulty, and impose great inconvenience on the rate-payers and inhabitants of Calcutta. If water was to be delivered in different divisions of the town at different times, the water-supply scheme ought to have been constructed on what they called the loop system, which would have enabled the Engineer in charge of the engine to shut out the water from the whole town and deliver it to one particular division of the town at a time. That system of supply was originally proposed by Mr. Clarke, but was subsequently altered when it was decided that a uniform pressure should be kept throughout the whole town for 13 hours a day. Consequently, now that that system was not adopted, if we attempted to shut out water from the whole town except one particular division of it at a time, the

process of so doing would occupy three or four turnkeys going about in carriages three or four hours, which would cause great delay. Another difficulty was that as the water-supply system now existed, we could divide the town into only three divisions, and if it was decided to supply each division with water for three hours during the day, the other two divisions would not receive water at high pressure for six hours at a time, and would be kept altogether without water during that time, which was a proposal which could not possibly meet the approval of the Council. Therefore they were unanimously of opinion that the scheme was impracticable, and should be abandoned. Mr. Bradford Leslie was also of opinion that the pumping power of the engines was sufficient to deliver water throughout the town from 7 o'clock to 9 o'clock in the morning at a high pressure of 50 feet, provided the watering of streets was not carried on during those hours. Mr. Hogg therefore suggested that Section 108 should be passed as it stood.

His Honor the President said he had one remark to make before this section was passed. It had been represented to him that, having regard to the great public buildings which had been recently erected in the town, it would be very desirable if the altitude of high pressure could be raised from 50 feet to 100 feet. It had been stated that in these great buildings we had three or four stories, and that the pumping up of water to the height of only 50 feet failed to provide water to the very top stories, and that great inconvenience thereby resulted. It was also urged in behalf of these buildings and the establishments which used them, that they contributed very greatly to the funds of the water-rate. On that ground, and also on the ground of the necessities of these establishments, it was urged that these buildings were entitled to have the water pumped up to an altitude of 100 feet. The point was comparatively new to His Honor, and he was not quite sure whether the matter had even been previously discussed in the Council when the original law was passed for the levy of a water-rate, and he desired to mention it for the consideration of the hon'ble member particularly concerned in the preparation of the Bill. Would the hon'ble mover of the Bill say whether there was any possible provision by which the object could be met; whether we could introduce a provision that in case of Government buildings the height of pressure should be not less than 100 feet? In making this statement, His Honor did not undertake to express any professional opinion, but would merely invite the opinion of hon'ble members or others concerned in the preparation of the measure.

The Hon'ble Mr. Hogg said that the suggestion made by His Honor the President was that the Municipality should be required to deliver water at a height of 100 feet in Government buildings only. He would point out that it would be impossible to supply Government buildings only without supplying the whole town with water under the same pressure. There must be a uniform pressure throughout the town. As a matter of fact, there were not more than about four Government buildings that had a greater height than fifty feet, namely, the Museum, the Telegraph Office, the Mint, and the High Court. The water-supply of Calcutta was constructed only to give a pressure to the height of 50 feet. He submitted that it would be hardly fair to compel the Municipality to provide additional pumping power in order to meet the special requirements of a few buildings in the town. The matter had been frequently discussed, and the reply given was that the greatest pressure was 50 feet, and exceptional arrangements could not be made for Government buildings. The only course was to have reservoirs in those buildings at a height of 50 feet, and then to have a hand pump to pump up the water to the fourth story.

The Hon'ble Baboo Kristodas Pal observed that, as the hon'ble mover had explained, what was required could not be done without changing the pipes and greatly increasing the engine power, which would involve expenditure to a very considerable amount.

The Hon'ble Mr. Schalch said it seemed to him that the Government so far had just cause of complaint that the assessment on the Government buildings was very high indeed, and arrangements ought to be made, if possible, for fully supplying them with water up to the highest floor; and if the water could not be so supplied, some reduction should be made in the assessment in regard to the water-rate to meet the expense to which the Government would be put to raise the water from 50 to 100 feet. The assessment was made on the

supposed renting power of the house, and he thought it would be but fair to meet the case of the owners of houses built at such a height that water could not be supplied to the highest floor, that the assessment for the water-rate should not be made for the entire house; it was hard that they should have to pay water-rate for the whole house when only a portion of it was supplied with water.

The HON'BLE THE ADVOCATE-GENERAL observed that the explanation given by the hon'ble mover of the Bill seemed unimpeachable. If the increased pressure would cost a great deal to the Municipality, he did not think they should be compelled to do more than they were doing now, particularly as the expedient pointed out by the same hon'ble member could be readily carried out at a comparatively small expense; and as Government buildings, owing to the number of persons who assembled in them, consumed more water than houses occupied by private individuals, he thought what the hon'ble member proposed seemed reasonable. If the Government were to have the option of deducting a portion of the water-rate on account of the non-supply of water to a portion of the building, then any private occupier who was in the same position would be entitled to claim the same concession, and it would be clear that all these exceptional provisions entailed expense and trouble. He thought pressure to a height of 50 feet was sufficient for all practical purposes.

The HON'BLE BABOO DOORGA CHURN LAW did not think that there should be any exceptional legislation on account of buildings which required water to be supplied to them at a greater height than 50 feet.

The HON'BLE MR. DAMPIER understood it to be said that Government buildings, on account of their being so vast, and having so many pairs of stairs, did not get the water they required on the higher stories, and that it was not fair that they should pay the full water-rate. He did not think the argument was sound. These buildings got precisely the same advantages of water-supply as any other building; they got a supply of water delivered at a height of fifty feet; and for the stories above that height they had only to carry the water up the remainder of the distance by hand; and as it was much easier to take water up one pair of stairs than five pairs, they got a *quid pro quo* even on the water used on the higher stories.

The HON'BLE MR. SCHALCH observed that the main objection proceeded from the fact of the assessment on Government buildings being too high, and now that an appeal was given to an independent tribunal, viz., the Small Cause Court, that objection might not apply so strongly.

The HON'BLE BABOO KRISTODAS PAL said, the water-supply of Calcutta was not a voluntary system; it was based upon a compulsory system of taxation, and if any distinction were made between the Government and private individuals, because there were certain Government buildings which required water at double the height sanctioned by the existing law, the legislature would be making an invidious distinction between the Government and the public at large. It was well known that water could not at present be supplied to the highest rooms of some of the houses in the town, and the Justices had no power to grant a remission of any portion of the water-rate to the occupiers of such houses. There was great complaint on this score, and provision was accordingly being made in the present Bill to regulate the hours at which the pressure should be put on. It was observable that those who built houses with stories higher than 50 feet did so with their eyes open, because, under the water-supply scheme, pressure could not be given to a greater height than 50 feet, and when the Government had done so, it ought not now to grumble. To keep up the pressure at a 100 feet would be to double the capacity of the pipes and the engine-power, which would entail great expenditure. At the same time to grant a remission of the water-rate because water was not supplied to particular rooms or to particular portions of a house, would be opening a wide door to favoritism. He would therefore oppose any amendment on the subject.

THE HON'BLE THE ADVOCATE-GENERAL observed that the apparent principle upon which water was supplied and paid for was not that a person paid for the quantity of water he consumed; for there were numerous instances where persons got water without paying for it, such as those whose houses were not liable to the rate, or those who got water by taking it from the streets.

HIS HONOR THE PRESIDENT wished to know whether those hon'ble members who were opposed to any remission of water-rate on account of Government

buildings would be of the same op inion if the rule were made applicable to private as well as to public buildings.

The Hon'ble Baboo Kristodas Pal said he was not prepared to recommend any change in the law, because it would lead to great confusion and cause serious loss of revenue to the Municipality. As he had already observed, the water-rate had been imposed on a different principle altogether. If the principle were that each person should be taxed according to the quantity of water consumed, then the Government would have a right to a remission of the water-rate on account of particular portions of buildings not being supplied with water; but as the principle of the water-supply scheme was different, and the object was to raise a sufficient amount of revenue from all classes of rate-payers without distinction, with a view to supply water throughout the town, he thought the present law was both just and equitable.

His Honor the President remarked that no one ever proposed to make a different rule for Government as the proprietor of houses, to that which applied to private individuals. But as the case was represented to him, he understood that the only buildings that would come under that category were some of the Government buildings; in fact that they were the only buildings in the town with anything like that altitude. He merely wished to broach the subject in Council, and had no motion to propose.

The section was then agreed to.

The postponed Section 110 declared the quantity of water to which a householder was entitled for domestic use, and the rate at which additional supplies must be paid for.

The Hon'ble Mr. Hogg said the consideration of this section stood over because it was thought by some hon'ble members that it might press hardly upon the poorer classes. He might mention that the section was not framed with the view to restrict the supply to the poorer and less wealthy classes of the town, but to prevent the improvident waste of water in the higher classes of houses in Chowringhee, and also in the northern division of the town. He had since consulted Mr. Bradford Leslie and the hon'ble member on the left (Baboo Kristodas Pal), and they agreed that instead of allowing 1,000 gallons, we should allow 1,500 gallons for every rupee of tax paid, and instead of charging one rupee for every 1,000 gallons, we should charge one rupee for 1,500 gallons. And, further, to protect the poorer classes it was proposed to enact that the provisions of this section should not have effect or be put in force in respect of any house rated at less than Rs. 1,200 a year. Such houses, under the section as proposed to be altered, would be allowed a monthly supply of 7,500 gallons, or 250 gallons per day. Supposing there were sixteen persons in the house, that would allow to each a supply of fifteen gallons per day. If a person chose to consume a larger quantity of water than fifteen gallons a day, Mr. Hogg thought it just and equitable that such person should be charged for such additional supply. He did not believe that the section would be put in force to any extent: it would merely provide a penal clause in case of a person not exercising due control in regard to the expenditure of water in his house. He would therefore move the substitution of 1,500 gallons for 1,000, and the addition of the following proviso:—

"Provided that the provisions of this section shall not be put in force in respect of houses assessed at less than Rs. 1,200 per annum."

The Hon'ble Baboo Kristodas Pal said he was quite willing to accept the compromise proposed by the hon'ble mover. He admitted that it was very desirable to check wanton waste of water, but as he had pointed out at the last sitting of the Council, there were other provisions in the Bill which provided a sufficient check in that respect. The size of the ferule in small houses was in itself a good and wholesome check, and the penal provisions of the Bill would also operate towards that end. But the section as it stood originally contemplated the wholesale restriction of the supply of water, without any distinction between rich and poor, or those who wantonly wasted water and those who used it economically. The section as now proposed to be amended left out a large class of persons from its operation, namely all persons who occupied houses the assessed value of which was less than Rs. 100 a month. That exemption would reach a very great portion of the poorer and middle classes, and so far it was a great point gained. As regards the quantity of water

to be sold for a rupee, it was now proposed to be raised to 1,500 gallons. He would have preferred if it had been raised to 2,000 gallons; but as the hon'ble member was not willing to concede that point, he would not press it, but leave it to the sense of the Council to decide. The hon'ble member had said that it was not the intention to put this provision in force generally. But BABOO KRISTODAS PAL would not put much faith in discretionary government of this kind. The hon'ble member as the present head of the municipality might not wish to enforce this section; but who knew what his successor might do? The amendment would, however, to some extent act as a safeguard.

The HON'BLE MR. HOGG's amendments were then agreed to, and the section as amended was passed.

Section 112 enacted that all latrines supplied with water should be provided with cisterns.

The HON'BLE BABOO KRISTODAS PAL moved the omission of this section. The section required that cisterns should be put up in all latrines and water closets. He did not think the Council ought to anticipate the Justices in a matter of this kind. This matter had never been brought before the Justices, nor was he aware that any report had been called for from their Engineer. He therefore doubted whether the Council was in a position to provide by legislation for such a question. Practically, the system, as far as he had learned by enquiry, had not worked satisfactorily, particularly in native houses. The cistern was filled by a very small tube through which the water entered so very slowly that it took about half an hour to fill it, and as each man passed out the cistern was emptied and it took another half an hour to fill it up. In this way the system caused great inconvenience. If the hon'ble mover did not wish that latrines in native houses should be connected with the new sewers, he was perfectly right in proposing this section. But he was sure that that was not his object, and he was therefore of opinion that the provision under consideration ought not to find a place in the Bill. It ought to be left to the discretion of the Justices to make such arrangements as they might think fit and convenient, and if it were found practicable to adopt the cistern system, they might do so. But he did not think the Council was in a position to legislate in the matter.

The HON'BLE MR. HOGG said the system of allowing latrines and closets to be connected with the drainage works involved as a necessity that they should be supplied at all times, both in the day and night, with a full supply of water. That necessity could not be secured unless the cistern was provided and water constantly kept there. That became more necessary now that the Justices were not to be compelled to keep up water by pressure at night. If, therefore, cisterns were not provided from 9 o'clock at night to 6 in the morning, there would be no water in the latrines; consequently they would be either very offensive or they would not be used. That was one substantial objection he had to the motion before the Council. On sanitary grounds, Mr. Bradford Leslie was strongly of opinion that the water-supply should not be in any way directly connected with latrines, and he alluded to a case in New York in which water had become tainted by being so connected. That was another reason why it was proposed that the water should be discharged into a cistern, and from thence into the closet. The hon'ble member had said that the effect of the section would be to prevent latrines in the northern portion of the town being connected with the drainage works. To that MR. HOGG would reply that it was far better that they should not be connected than that the latrines should be directly connected with the water-supply.

The HON'BLE BABOO JUGGADANUND MOOKERJEE observed that Chapter XVI of the Bill empowered the Justices to frame bye-laws on such matters of detail as that to which this section applied. He thought that this matter should be left to be dealt with by the Justices by a bye-law.

The HON'BLE MR. HOGG remarked that it was a question of sanitation, and therefore of vital importance, and should be laid down in the law and not be left to the discretion of the Justices.

The HON'BLE BABOO KRISTODAS PAL said the hon'ble mover had observed that this provision was absolutely necessary for sanitation. BABOO KRISTODAS PAL had already pointed out that the cistern took about half an hour to fill, and became emptied as each man passed out. The cistern could only be supplied

with water by high pressure; and now that the high pressure was confined to three hours a day, the cisterns would be without water during 21 hours, and the new drainage system, so far as the connection and cleansing of latrines went, would practically come to a dead-lock.

The HON'BLE MR. HOGG explained that the cistern ought to have a capacity of at least 20 gallons; we had refused to allow latrines to be connected with the drainage which were not provided with proper cisterns. It was most dangerous to do so.

The HON'BLE MR. SCHALCH said that the section contained a very necessary provision for general sanitation, and he thought the system should be introduced. With regard to the objection that the cistern could only be filled during the hours of high pressure, he thought that as the latrines were situated on the ground floor, the constant pressure of ten feet during the day would be sufficient to fill the cisterns. He should be sorry to see the section omitted.

The HON'BLE THE ADVOCATE-GENERAL said the difficulty seemed to be in regard to latrines in which there might be no cistern. As he understood the provision, there must be a cistern before a latrine could be connected with the drainage. The dimensions of the cistern were not given in the Act, and must be regulated by the Justices, and places which were too small to hold a proper cistern would not be connected. It appeared to him that the Council should adopt every necessary precaution in order to secure the perfect working of the system.

After some further conversation the motion was negatived, and the section was passed as it stood.

Sections 113 and 114 were agreed to.

Section 115 gave power to enter premises in order to inspect water-pipes and fittings.

On the motion of the HON'BLE BABOO KRISTODAS PAL, the following proviso was added to the section:—

"Provided that nothing hereinbefore contained shall authorize an entry into any room appropriated for the zenana or residence of women, which, by the custom of the country, is considered private, unless a notice, in writing, of not less than four hours be given."

Section 116 gave power to turn off water where the pipes or fittings were out of repair.

On the motion of the HON'BLE BABOO DOORGA CHURN LAW an amendment was agreed to, requiring 24 hours' notice in writing before turning off the water.

Sections 117 to 120 were agreed to.

Section 121 required that persons executing any work for laying on water must hold a license from the Justices, and provided that any licensed plumber infringing any rules or regulations under which he held his license, should be liable to have his license cancelled, and to pay a fine not exceeding Rs. 20.

The HON'BLE BABOO KRISTODAS PAL moved an amendment to the effect that the license should only be cancelled after a third conviction. The object of the amendent was to reconcile this section with Section 125. Section 125 provided a penalty of the same kind, but under that section the offender was only liable to forfeit his license after a third conviction. It would be hard, therefore, that under Section 121 the license should be cancelled on the first conviction.

The HON'BLE THE ADVOCATE-GENERAL explained that the two things were different; the one was for disobedience of orders, and the other merely for bad work.

The HON'BLE MR. HOGG observed that Section 125 was not for the protection of the Justices, but of the public, who were put to much inconvenience on account of the careless work done.

The motion was negatived, and the section passed as it stood.

Sections 122, 123, and 124 were agreed to.

Section 125 provided a penalty of Rs. 20 and forfeiture of license after a third conviction for bad work done by a licensed plumber.

The HON'BLE BABOO KRISTODAS PAL said he had been anticipated on this point in the discussion on Section 121. He thought the occupier, employing a licensed plumber, who supplied bad materials and gave bad work, should be protected, and he therefore moved the insertion of the following words "and shall forfeit all claim against his employer for such works done or such fittings supplied."

The HON'BLE MR. HOGG thought that that question ought to be left to the decision of a civil court; it was hardly a provision for special legislative enactment.

The HON'BLE THE ADVOCATE-GENERAL observed that it was often a question of opinion as to what constituted bad materials or bad workmanship; that would be a question for the decision of a Court of Justice; the plumber might in such a case recover under a *quantum meruit*.

The HON'BLE MR. DAMPIER would call attention to the effect of Sections 123 and 125. Under the former section, the Engineer of the Justices might refuse to connect a house with the water-supply if the fittings which had been put on were not executed to his satisfaction. Then, although the house so fitted was not connected with the water-works, and so the bad work could not affect the Justices, yet the Justices might interfere and cause the plumber to be fined. MR. DAMPIER did not object to the cancellation of a license after a third conviction. But if the Justices refused to connect the house with the water-supply because the fittings were bad, why should the plumber be rendered liable to a fine in their interest. How did the matter concern them until a connection was allowed?

The HON'BLE MR. HOGG explained that the provisions of Section 125 were entirely for the protection of the owners and occupiers of houses. The Justices were asked to connect with their mains a house in which fittings had been put on. The Engineer certified that the work was badly done and declined to connect the works, and the owner was put to great inconvenience therefrom. He had to pay a large sum for the fittings, and he was unable to connect them on account of bad work. Then, by this section, the Justices were empowered to step in and to save trouble to the occupier by having the plumber fined. There did not seem to MR. HOGG to be any inconsistency between the two sections or any error in the drafting.

The HON'BLE THE ADVOCATE-GENERAL said the chief objection to the amendment seemed to be that the conviction of the plumber, and the adjudication of his claim against his employer, were made to depend upon the certificate of the Engineer. It transferred the right of judgment from the court to the Engineer of the Justices. Suppose the Justices got a conviction on the certificate of the Engineer, and the plumber afterwards satisfied a civil court that the materials and work were sufficiently good?

After some further conversation the amendment was by leave withdrawn, and the section was amended so as to leave the determination of the quality of the materials and workmanship supplied to the convicting officer.

Sections 126 to 132 were agreed to.

Section 133 provided that the occupier on whose requisition works for the supply of water were introduced in a house, should bear the expense of keeping such works in substantial repair.

The HON'BLE BABOO DOORGA CHURN LAW moved the omission of the words "on whose requisition works for the supply of water shall have been introduced in any house." He thought those words were hardly necessary, and were calculated to defeat the object of the section. If it was obligatory on the owner to introduce water works in his house for the convenience of the occupier, the occupier, whether the works were introduced at his requisition or not, ought to bear the expense of keeping them in repair.

The HON'BLE THE ADVOCATE-GENERAL would support the amendment. The words, as they stood, would only make the occupier, on whose requisition the works were executed, liable to pay for the repairs. He thought that every occupier should be bound to keep the water-works in repair.

The HON'BLE MR. HOGG said it might happen that very soon after an occupier went into a house he might find the whole of the water-works out of repair, and might be called upon to put the whole of them into thorough repair. To do that would necessitate the breaking up of a large portion of the walls of the house, and it would be very hard upon the occupier to undergo such great expense. Besides, the owner received from the occupier interest at the rate of 12 per cent. for the money he expended in the construction of the water-works, if done on the requisition of the occupier; and in cases where the works were in existence at the time of the entry of the occupier, something would be added to the rent of the house on the ground that water had been laid on.

The Hon'ble Mr. Schalch observed that when the works were executed on the requisition of the occupier, they would be new, and would require little or no expenditure to keep them in repair during the tenancy of that occupier. In such a case there would be no hardship in requiring the occupier to keep the water-works in repair. But in other cases, when a tenant took a house which had water laid on, the fittings might have been put on ten years before; he would have to pay additional rent for water being laid on, and might afterwards find all the pipes corroded; and it would be very hard for him to have to repair them when he had no opportunity of examining them, and could not have known the condition in which they were. The water-works, after once they were laid on, became a part of the house, and the cost of repairing them should be borne by the landlord.

The Hon'ble Mr. Hogg explained that the intention of the section was that when works were put in at the requisition of the occupier he should repair them; in other cases it should be a matter of contract between the parties.

The Hon'ble Mr. Dampier thought the section should provide distinctly who should bear the expense of repairing the water-works. Leases were ordinarily executed with an agreement on the part of the owner to keep the house wind and water-tight. Such leases would not touch the question of keeping the water-works in repair. And if an occupier found the water-fittings out of repair, his state would be worse than if pipes had never been laid at all bringing water to the house; for in that case he might insist under the Act on the owner putting up fittings to supply the house with water; whereas he would have no means of making the owner repair the fittings if out of order. Mr. Dampier thought that unless there was a contract to the contrary, the owner should be bound to keep the water-works in repair.

On the motion of the Hon'ble Mr. Dampier the section was then amended so as to stand thus:—

"Except in the case of a special agreement to the contrary, the owner of any house or land shall bear the expense of keeping all works connected with the supply of water to such house or land in substantial repair. Provided that nothing in this section shall affect the liabilities of parties under leases executed or made previous to the passing of the Act."

Sections 134 to 137 were agreed to.

Sections 138 to 143 provided for the preparation and passing of the police budget.

The Hon'ble Baboo Kristodas Pal moved that sections 138 to 143 be omitted from the Bill. He said that these sections related to the police budget. The Select Committee, in considering these sections, had placed before them the views of the Government, as represented by the hon'ble member in charge of the Bill. They were informed that the Government was not now disposed to continue to the Justices the power of controlling the police in any way, and as far as the consideration of the police budget was concerned, the Justices therefore, although it was not stated in so many words, would be reduced to the position of "message bearers." It would be in this wise: the Commissioner of Police would send up the budget to the Justices, and the Justices would hand it up to Government; the Justices should raise the police-rate, and Government would disburse the money. This was practically the scope and object of the Bill as amended by a majority of the Select Committee. He did not know how far the position assumed by the hon'ble member in charge of the Bill had been influenced by Government, but he submitted that that position reflected upon the Justices as a body, and he was not aware that any cause had been given to Government for such a course. It was in 1867 that the police-rate was first imposed by the Government upon the people of Calcutta. Previous to that, the whole of the police charges had been borne by Government, who controlled the police and met its expenses. In 1865, Baboo Kristodas Pal believed, when Sir Charles Trevelyan was Finance Minister, the Government of India decided that towns in the country should be called upon to bear the greater portion of the police charges, and that in the case of Calcutta it was resolved that the Municipality should bear three-fourths and the Government one-fourth. That resolution of the Government of India was embodied in Act XI of 1867. With a view to give the rate-payers a voice in the police administration of the town, the Justices were vested with the power of considering and passing the police budget. From 1867 up to that time this

system had been in operation, and BABOO KRISTODAS PAL would appeal to the hon'ble member in charge of the Bill to say whether at any time there had been any undue interference by the Justices with the action of the Commissioner of Police or the Government in the administration of the police. It was meet, he thought, that the Justices, as representatives of the rate-payers, should have a voice in the administration of the funds which were raised by them. That being the case, he did not see any good or valid reason why the power which had been exercised theretofore by the Justices without detriment to the police, should now be withdrawn. It was urged in Select Committee that there might arise some contingencies which might render the relations between the Justices and the Government anomalous, something in the womb of future which could not now be anticipated. But if the Government was anxious, as he believed it was, to extend a measure of self-government, it was a curious way of expressing its anxiety by withdrawing a power which the Justices had long possessed and which they had never abused. He was sorry to see that his colleague Hon'ble Mr. Brookes) was not there that day to express the views of the European community; but from what he said in the Select Committee, BABOO KRISTODAS PAL believed that the views which Mr. Brookes expressed were shared by the non-official community generally. It would be painful to him, as well as to the other non-official members of the Council, if the question was made an issue between the Government and them; but BABOO KRISTODAS PAL hoped that the Government would on further consideration admit the importance of the subject, and not take any hasty action in the matter. But, as he had said, the Justices had done nothing to forfeit the confidence which the present law reposed in them; on the contrary, the Justices, while criticising the police budget, and making suggestions now and then, had uniformly passed it in its integrity. He thought it was assuming too much to say that the power was likely to be abused, and that therefore it ought to be withdrawn. He might point out that since the maintenance of the police had devolved on the town, there had been a tendency to increased police expenditure; but he believed the hon'ble mover would admit that the Justices had in no way meddled. They were well aware that police arrangements ought not to be rashly interfered with, and that one man should, if practicable, rule over the police, and that that man ought to be the Commissioner of Police; and with that view, if they had any important suggestions to make in respect of police administration, they ought to go through their Chairman who was Commissioner of Police, and they had done so. Having regard to these facts, and believing that it was much better that the Justices should be altogether relieved of all connection with the police than that they should have placed before them a mere shadow without the substance, he would propose that these sections be omitted, and that the old sections of the existing Act be restored.

The HON'BLE MR. HOGG said he could not accept the amendment. The object of Sections 138 to 143 of the Bill was, in fact, to give effect to the law as it stood. The Calcutta police was constituted under Act IV of 1866 of this Council, and by that Act was entirely under the control and orders of the Government. He thought it would be conceded by the Council that the police of the metropolis of India could not be placed under any other control than that of the Government of Bengal; and for the Justices to desire to have any voice in the direct administration of the affairs of the police, was to wish for more than could be conceded to them. When the expenditure of the police was imposed on the Municipality, it was provided that the Commissioner of Police should submit to the Justices a budget of expenditure under Act XI of 1867; and by Section 5 of that Act it was left to the discretion of the Justices to pass or to reject or to modify and to submit the budget as passed or modified by them to the Lieutenant-Governor of Bengal. It would be clear to the Council that that section was entirely antagonistic to the principle upon which the police was constituted as laid down under Act IV of 1866; so much so that the late Advocate-General (Mr. Cowie) was of opinion that Section 5 of Act XI of 1867 was practically inoperative, as it set aside the principle of Act IV of 1866. It was true that the Justices up to this time had never endeavoured to interfere in the administration of the police, and had always accepted, with perhaps slight modifications, the budget the Commissioner of Police had submitted. But it was obvious that misunderstandings

might possibly arise, and the Justices might claim to exercise the discretion which was apparently vested in them. In order to do away with the possibility of any such misunderstanding, it was proposed by the Bill that the Commissioner of Police should lay before the Justices year by year an estimate of expenditure on account of police, and that it should be the duty of the Justices to forward the budget to Government with any remarks which the Justices might think fit to offer. That gave to the Justices full opportunity for an expression of their opinion and remonstrance against any additional expenditure proposed by the Commissioner of Police; but left to the local Government to decide on the strength and cost of the police. That, he thought, was the proper principle that should be adopted by the legislature. It was precisely the same procedure as that which existed at Bombay and Madras. The Madras Act IX of 1867, Section 9, provided that after the date of the Act the Municipal Commissioners should pay into the Bank every month such sum as the local Government might direct for the maintenance of the police. If they turned to the Bombay Act, they found that under Section 86 of Act III of 1872, the Bombay Municipality were required similarly under the orders of the Government to pay into the Bank of Bombay such sum as the Government chose to direct. These were two analagous cases, and he did not see why the Justices should claim greater power than the municipalities of Madras and Bombay. For these reasons he trusted the Council would adopt the provisions of the Bill as they stood.

The Hon'ble the Acting Advocate-General said it appeared to him that no great hardship was imposed on the Justices by an alteration of the existing law. As far as he could make out, they had no control over the police. That was entirely under the Commissioner of Police, subject to the orders of the local Government. The only matter with which the Municipality had to deal was the imposition and collection of the police-rate. It was provided that the amount of the estimate passed should, after deducting therefrom such amount as might from time to time be allowed by the Government, from the general revenues, towards the maintenance of the police force, be paid to the Lieutenant-Governor by the Justices out of the annual proceeds of the police rate. So that the Justices had to supply that amount out of the police rate, and not out of the general revenues of the Municipality. Then, could it be said that the mere effect of collecting the money ought to give them that controlling influence which the present law allowed them? Under the present law, the Municipality had the right of rejecting the budget altogether. In the event of the budget being rejected, it could not go up to Government at all. It appeared to him that they ought not to have the power of rejecting the budget altogether; they ought not to have the power of rejecting a budget on a subject on which they could have no proper information nor any sufficient knowledge, and he thought that the argument which sought to enforce the principle of the present law was somewhat specious. The police rate was collected for the maintenance of the police and held in trust, and he really did not see that the Justices should have any control over the object for which they were collected unless they had some voice over the objects to which that fund was devoted. He thought that in this case there was no hardship imposed, and that the amendment in the Bill was in the right direction. It prevented a possible collision which might take place between the Government and the Municipality. It had been said, with great truth, that no instance could be shown in which the police budget had been rejected by the Justices. That circumstance proved clearly that the power of rejection was one which was not required, inasmuch as it had never been used; and further, that it was not likely to be used, except in some extraordinary cases. What would be the effect, suppose the power was used? It would, in the event of the rejection of the budget on the ground of excessive expenditure, be an animadversion on the conduct of the Commissioner of Police and the Government for having submitted such a police budget! Such a state of things was not desirable. and was never contemplated; and he thought that proper criticism by the Justices would be duly considered. As far as he could see, looking at the matter from a disinterested point of view,—for he had no sympathy one way or the other,—he thought the Justices had no right to complain if the arbitrary power of rejection was taken away. They could be heard now as loudly as before,

and they might collect the police-rate, though they had no control over the expenditure of that rate. He would oppose the amendment on this ground, that beyond collecting the rate the Justices had no control; and the mere effect of collecting the rate did not entitle them to have a control in rejecting the budget.

The HON'BLE BABOO KRISTODAS PAL wished to say a few words in reply. While appreciating the feelings which had prompted the hon'ble and learned Advocate-General to address the Council, he regretted that he could not agree with him. But he seemed to have lost sight of the fact that when the police-rate was first imposed upon the town by Government, it was, if he (BABOO KRISTODAS PAL remembered it aright, distinctly declared that a share should be given to the people in the administration of the police; that, in fact, the people should be invited to take a part in that administration. That having been the object of the new police administration, the principle was recognized in the Act of 1867. That principle had been in operation for the last eight years, and it was admitted that it worked fairly. It was now proposed to go back and make the Justices only tax-collectors. He would ask whether such a position—he meant the position assumed under the new sections—was consistent with the previous declarations of Government and its present professions for the extension of local self-government. Then the hon'ble and learned member had pointed out that the fact that the Justices had not exercised the power of interference with the budget showed that there was no necessity for it. Might it not be said that the knowledge of the circumstance that the budget of the Commissioner of Police would be sifted by the Justices might have influenced that officer to frame it in such a way as to disarm criticism, and that the present law had had that good moral effect upon him? Then it had been said that the withdrawal of the power would cause no hardship to the Justices. But undeservedly it would imply a want of confidence in the Justices. The hon'ble mover had pointed out that under Act IV of 1866 the police was entirely under the direct control of Government. He admitted it. Section 8 provided that the strength at which the police of Calcutta should be maintained should be fixed by the local Government, subject to the sanction of the Government of India; so that its ultimate control was vested in the Governor-General of India in Council, and not, as the hon'ble member had stated, in the Bengal Government. The final control being vested in the Government of India, it was suggested in Select Committee that, with a view to provide against such contingencies as had been apprehended, it might be enjoined that in case of any difference of opinion between the Justices and the Government of Bengal with reference to any item of police expenditure, the decision of the Government of India should be declared conclusive. But that amendment was not accepted by the hon'ble member in charge of the Bill. BABOO KRISTODAS PAL was still willing to propose such an amendment if the Council would accept it. He did not wish that there should be no supervision of Government over the police, or that the decision of the Justices should be final in case of any difference of opinion between the Commissioner of Police and the Justices or the local Government. He would follow the theory of the law laid down in Act IV of 1866, that the ultimate control of the police be vested in the Government of India; that the final decision should rest in all matters with that Government; and if the Council would accept such an amendment, he would be prepared to move it.

HIS HONOR THE PRESIDENT said—"I may say at once that I for one cannot in any respect accept the amendment which the hon'ble member has proposed. It would be wholly out of the question to place the Government of Bengal and the Justices in Calcutta as now constituted two parallel bodies who may have a difference of opinion, which difference should be submitted to the Government of India for decision.

As regards the general question, I desire to disclaim on the part of the Government of Bengal any intention whatever to take away from the Justices any substantial portion of the power which they now enjoy. The fact is, as stated by the hon'ble member in charge of the Bill, that the power of fixing the strength of the police has been by the section already quoted (Section 8 of Act IV of 1866) retained by the Government of Bengal, subject, of course, to the sanction of the Government of India. The Council are aware that in all matters

of finance and strength of establishments, there rests in the Government of India, in the Financial Department, the ultimate power of control. In all matters of finance such control is necessary in order that the finances may be kept together. That is as well the case in regard to the provincial services. There is no sort of expenditure, from the largest to the smallest, which is not liable to the ultimate control of the Government of India. In that respect I do not perceive that the expenditure on account of the Calcutta police in any way differs from any other expenditure, and in any way confers any higher power on the Government of Bengal. As I understand the question, it is, as stated by the hon'ble member in charge of the Bill, that there is just a possible conflict between the provisions of Act IV of 1866 and the provisions of Act XI of 1867. The fact is that the terms of Section 5 of Act XI of 1867 are quite unscientifically drawn. I say it with all deference to the legal gentlemen who drafted the Act of 1867. From a drafting point of view it may mean more or less, according to the interpretation which individuals may put upon it; but it is extremely doubtful whether Section 5 of the Act really interferes with Section 8 of Act IV of 1866. Act IV of 1866 gives the Government the power of fixing the strength of the police force. The Act of 1867 gives power to the Justices to pass or to reject or to modify the budget. The preparation of a budget is a mere financial process relating to an establishment otherwise fixed, and would ordinarily be little more than fixing the details of expenditure. There might be discussion on a budget as to whether for such and such a given strength it is necessary to provide such and such a sum; for instance a sum which was entered as five and a half lakhs of rupees should be fixed at five lakhs or *vice versâ* and so on. In such a discussion many important financial points would arise without however touching the fundamental point, namely the strength of the establishment. The process of preparing a budget would not ordinarily mean more than that. But looking to the ambiguity of the expression used in the Act, it is possible that some particular person, even some legal authority, may put a different construction upon that provision, and may say that the power of passing or rejecting the budget really means the power of interfering with the strength of the establishment. I believe, however, that that is not the correct ordinary financial acceptation of the term "passing a budget." But I feel sure that the legislature of that day, if they understood that the accepting or modifying of a budget meant a substantial alteration of the power given by the Act of 1866, would never have passed such a provision. I believe that what I have stated is the ordinary financial acceptation of the term passing or modifying a budget, which is a perfectly practical arrangement. That, I am convinced, is the real meaning of the legislature. I cannot conceive that the legislature had any other intention whatever. But looking to the importance of the matter and the possibility of a different, and perhaps embarrassing interpretation being put on this section, I cordially concur with what has fallen from the hon'ble member in charge of the Bill and the learned Advocate-General, that the present opportunity should be taken to put a good interpretation on these two apparently conflicting enactments, and to enact an arrangement which should be workable and practical. For although I entirely accept what the Hon'ble Baboo Kristodas Pal has said as to the desire of the local Government to accord a reasonable amount of self-government to the Municipality, yet, with all deference to him, I must say at once that, however great concessions we may make in that direction, we cannot make the concession go to the extent of giving over to the Justices the power of regulating the strength and constitution of the police in the metropolis of Bengal. That is a very important power, and, under certain circumstances, may be of vital importance; and however great may be our confidence in the power of the Justices to regulate their municipal affairs, we cannot go so far as to give over to them such a very large amount of power as to fix and determine the strength of the force which is to keep the metropolis in order. I will therefore hope that the Council will see fit to pass the sections as they stand."

The motion was then put and negatived, and Sections 138 to 143 of the Bill were agreed to.

Sections 144 to 151 were agreed to.

Section 152 provided a penalty of Rs. 100 for neglecting to give information of births or deaths.

The Hon'ble Baboo Doorga Churn Law moved the substitution of Rs. 20 for Rs. 100. The penalty imposed was, in his opinion, too heavy. Considering the large number of ignorant classes that would have to be dealt with under this section, it would be a great hardship if any Magistrate took it into his head to levy the full penalty under the section, and he therefore thought that the maximum penalty should not exceed Rs. 20.

The Hon'ble Mr. Hogg observed that in the case of a poor person a fine of Rs. 100 would no doubt be very heavy. But in the case of a person who absolutely declined to conform to the provisions of the law, he certainly thought the maximum penalty would not be too heavy.

The Hon'ble the Advocate-General said he should support the amendment. He was for limiting discretion, in every case, as much as possible. Persons who were likely to be offenders under this section would not belong to the wealthy classes. The object should be to secure generally the objects of the section, and he thought a fine of Rs. 20 was sufficient.

The motion was carried, and the section as amended was agreed to.

Sections 153 to 168 were agreed to.

Section 169 provided that the gross proceeds of the lighting-rate should be applied to the purposes of lighting, "but the Justices may expend, out of the Municipal Fund, such further sums as may from time to time be requisite for the purchase, setting up, clearing, and maintenance of lamps, lamp-posts, pipes, and other necessary apparatus."

The Hon'ble Baboo Kristodas Pal moved the omission of the words quoted. He had stated at the last sitting that the produce of the increased assessments had been so large that the Lighting-rate Fund was now self-supporting, and the Council ought therefore to take the opportunity afforded by this Bill to omit the power given to the Justices to make contributions from the General Fund to the Lighting-rate Fund. If the illumination of the town depended upon the Lighting-rate Fund, then there would be economy practised in its administration; otherwise there might be extravagance.

The Hon'ble Mr. Hogg said it was suggested in the Bill, as introduced, that the lighting-rate should be fixed at 2½ per cent. The hon'ble member objected to increase the rate, but thought that this power to make contributions from the General Fund should be given. But now, having obtained in Committee the alteration of the 2½ per cent. to 2 per cent., he proposed to omit the power to make contributions from the General Fund. His hon'ble friend should remember that the whole of the town was not at present lighted as it should be. True it was that all the chief public streets in the European portion of the town were lighted with gas, and although the chief streets in the native portion of the town were also so lighted, there were many lanes in that quarter which required better lighting. Under the Bill as it now stood, the Justices would only be entitled to levy a rate of 2 per cent. But as that would not be enough to provide for exceptional expenditure it was proposed that charges on account of lamps, lamp-posts, and the like, might be paid by a grant from the Municipal Fund. He believed that the majority of the Justices were unwilling to exercise this power, but he thought the Council would do wisely in enabling the Justices to do so if they thought it advisable.

The Hon'ble Baboo Kristodas Pal said the hon'ble mover was correct in saying that he (Baboo Kristodas Pal) had objected to the increase of the lighting-rate and consented to power being given to the Justices to make contributions from the General Fund, if necessity arose. But circumstances had since changed. There had been a large accession to the Lighting-rate Fund. Formerly one per cent. of lighting-rate produced one lakh of rupees, whereas it now yielded Rs. 1,18,000, so that the Justices would have an additional revenue of Rs. 36,000 from the two per cent rate. That was the reason why he thought it was not now necessary to give the Justices power to make contributions to the Lighting-rate Fund from the general revenues of the municipality.

The Hon'ble Mr. Hogg observed that the proceeds of the lighting-rate just covered the current expenditure on account of lighting. The Justices had for a series of years annually sanctioned a grant of Rs. 20,000 to the General Fund,

and that was without any exceptional expenditure for providing lamps, lamp-posts, &c.; so that if they desired to extend gas-lighting throughout the town, especially the northern portion of the town, the power to make contributions for such extensions should be given.

The motion was by leave withdrawn, and the section passed as it stood.

Sections 170 to 179 were agreed to.

Section 180 specified the conditions under which the Justices might declare private streets to be deemed public.

On the motion of the HON'BLE BABOO KRISTODAS PAL, the consent of three-fourths of the owners of houses in such streets was rendered necessary before the Justices could declare any such street to be public.

Sections 181 and 182 were agreed to.

Section 183 provided that the doors and ground-floor windows of houses were not to open outwards upon any street.

The HON'BLE BABOO KRISTODAS PAL moved an amendment, with the object of confining the operation of the section to doors and windows "hung or placed subsequent to the 1st June 1863," the date of the commencement of Act VI of 1863, the existing municipal law.

The HON'BLE MR. HOGG said the section was drafted precisely as the existing law stood. The object was to compel the owners of houses, in which doors and windows opened on the street, to hang them so as to open inwards. The opening of such doors and windows outwards was unobjectionable before the foot-paths were constructed, as they opened over the drain, and did not obstruct traffic. But now it would not only obstruct the traffic on the foot-path, but become absolutely dangerous to the passers-by. In the interests of the public, he considered it absolutely necessary that the section should stand as it was.

The motion was by leave withdrawn, and the section passed as it stood.

Sections 184 and 185 were agreed to.

Section 186 provided for the removal of existing projections from houses, and the conditions under which compensation should be made in such cases.

The HON'BLE THE ADVOCATE-GENERAL drew attention to the portion of this section, which provided that if the projection was lawfully made, the Justices should make reasonable compensation to any person who suffered damage by the removal, and if any dispute should arise touching the amount of such compensation, the same should be settled in the manner provided for the settlement of disputes, damages, and expenses. Suppose the dispute were whether the projection was lawful or unlawful; suppose the right of compensation was denied. There was no provision for the decision of the question whether the projection was lawful or unlawful, but only as to the amount of compensation.

The HON'BLE MR. HOGG thought that under the section the question of a projection being lawful or unlawful would depend upon the date upon which the projection was erected: the section only applied to projections erected before 1st June 1863.

After some further conversation the section was amended, on the motion of the HON'BLE MR. DAMPIER, providing that the right to compensation as well as the amount of compensation should be the subject of settlement in the manner provided in the Bill.

Sections 187 to 209 were agreed to.

Section 210 provided that no latrine should be constructed within fifty feet of a tank.

The HON'BLE BABOO KRISTODAS PAL moved the addition to the section of the following proviso:—

"Provided that the Justices shall not withhold assent, if any latrine, urinal, cesspool, house drain, or other receptacle be constructed with masonry."

He said that this section, if allowed to pass without modification, was calculated to prove a source of great practical inconvenience to the native community. It would lead to the demolition of all latrines in native houses situated in the vicinity of tanks. The object of the provision, he understood, was to prevent the percolation of fœcal matter into tanks by reason of the vicinity of latrines, urinals, and drains. But he contended that if they were constructed of masonry, there would be no danger of such percolation, and he hoped therefore the Council would consent to the amendment he proposed.

The Hon'ble Mr. Hogg said he did not think it would be wise to adopt the amendment. As a fact, the matter would not be loss offensive if it came from a pucca than from a kutcha latrine or drain. Having regard to the health of the town generally, he thought it would not be advisable to allow latrines to be constructed close to tanks used for the purpose of drinking or other domestic purposes.

His Honor the President asked whether it was not possible for percolation to go on through masonry, by means of some chink or other? From experience in various parts of India, he believed there was nothing more dangerous than to have anything like a latrine in the vicinity of tanks or wells. That one thing was probably more frequently the cause of outbreaks of cholera than anything else. It was quite possible for percolation to go on even through masonry; water would find its way almost through anything. Though he quite concurred in the inconvenience described by the hon'ble member who moved the amendment, he entreated the native members of the Council to be extremely particular in legislating in regard to latrines in the proximity of tanks. The inconvenience spoken of was better than the risk of infection. Even where tanks in the vicinity of latrines were used only for washing and bathing purposes, he knew of cases of terrible disease breaking out, probably caused by that very thing; and if the provision of the section was good for kutcha latrines and drains, he thought it was almost equally necessary for pucca drains. Water would ooze through almost anything.

The motion was negatived, and the section passed as it stood.

Section 211 was agreed to.

The Council was then adjourned to Saturday, the 27th instant.

SUPPRESSION OF DACOITY IN BENGAL.

Circular No. 61, dated 30th November 1875.

From—R. L. MANGLES, Esq., Officiating Secretary to the Government of Bengal,
To—All Commissioners.

I AM directed to invite your particular attention to the remarks recorded by the Lieutenant-Governor in paragraphs 22 and 28 of his Resolution on the Annual Report of the Police Department for the year 1874, and to request that you will impress upon every District Magistrate, and upon every District Superintendent of Police in your division, that the Lieutenant-Governor is determined that the continued prevalence of the crime of dacoity will not be tolerated in these provinces, and that active and energetic means shall be taken for its suppression. During the past year 465 dacoities were committed in Bengal, as against 356 in 1873, and the Lieutenant-Governor observes that, as compared with 1870, there has been an increase of this crime during each successive year.

2. The Lieutenant-Governor is willing to admit that in some instances this crime is committed by practised criminals, who, travelling from distant districts by rail or river, commit depredations in districts where no previous opportunities of prevention could have been taken. He is, however, of opinion, and in this he finds that his views are similar to those entertained by his predecessor, that at the present day dacoities are chiefly the work of local bad characters, whose movements it is well within the power of the local authorities to watch and control. The Lieutenant-Governor is also prepared to admit that dacoities attended with marked attrocities are not so frequent now as formerly, and that many which now occur are of a comparatively petty description. His Honor, however, considers that it is none the less discreditable to the administration, and to the existing and expensive organization of the police force, with selected European officers placed in special charge in each district, that such crimes should occur so frequently; and in drawing attention to the above remarks, and those recorded by the Lieutenant-Governor in his Resolution on the Police Report as to the crime being for the most part preventible, I am to say that if in future the crime continues to be of frequent occurrence in any district, His Honor is resolved to hold the District Magistrate and the District Superintendent responsible in the matter, and to place them on their defence.

3. As to the means to be adopted in any district for the repression of the crime, Sir Richard Temple is willing to leave much to the discretion of the local authorities, who cannot be relieved of their responsibilities in the matter. He would suggest, however, that much useful information might be extracted by patient and judicious enquiries from convicted dacoits undergoing their sentences in jail, and His Honor will be prepared to give favorable consideration to the case of any prisoner who may be induced to give such information as has led to the tracing and breaking up of any existing gangs of dacoits. Another method, which has been followed with advantage in certain districts, is the payment for such information as actualy leads to results in the capture of gangs; and the Lieutenant-Governor, relying upon the discretion of Commissioners to secure the proper application of the money, will, on their representations, be willing to place funds to a limited extent at their disposal for secret service of this description.

4. But above all, and as the most important matter, the Lieutenant-Governor must insist upon the movements of persons known to be of bad character, or whose habits are suspected, being systematically watched, and upon the officers of one district giving timely information to those of neighbouring districts in case such persons are found to have left their homes. If the prescribed register of convicts released on expiry of sentence, and of persons of notorious bad livelihood, has been properly kept up at each police station, every person, in each district, whose movements require to be watched should be well known to the officers in charge of police stations, and the responsibilities of these officers and of inspectors of divisions under the rules relating to the keeping of this register should be strictly enforced. The services of the rural police also should be much more utilized in these matters than is

apparently at present the case; and as the Lieutenant-Governor is prepared, on the application of the local authorities, to extend to any regulation district the provisions of Act VI (B.C.) of 1870, no difficulty should now be experienced in the payment of chowkeedars, and in securing loyal service on their part.

5. In the non-regulation districts, and in some of the regulation districts, valuable assistance may also be obtained from ghatwals and other rural police of this description, who, when justly dealt with, and secured in possession of their lands, have not unfrequently been found of much use.

6. In conclusion, I am to say that the Lieutenant-Governor will await a report at the end of this cold weather on the special measures which have been adopted in your division for the repression of dacoity and of their result.

ENDOWMENT FOR SCHOLARSHIPS BY RAI SHAMANUND DE, BAHADOOR.

No. 3361, dated the 29th November 1875.

From—J. H. Reynolds, Esq., Officiating Secretary to the Government of Bengal, General Department.
To—The Commissioner of Orissa.

I am directed to acknowledge the receipt of your letter No. 208, dated 17th November 1875, with enclosures, and in reply to say that the Lieutenant-Governor is pleased to accept the offer of Rai Shamanund De, Bahadoor, to found two scholarships of Rs. 100 per annum each, tenable in the new Orissa College under establishment at Cuttack. Sir Richard Temple also approves of the rules for the allotment of these scholarships, and of the donor's proposal that they be named "the Prince of Wales' Scholarships," as a memorial of the visit of His Royal Highness to India. With regard to the proposed addition to rule 3, the Lieutenant-Governor thinks it sufficient to commend the suggestion to the consideration of the founder of the scholarships.

2. I am to request you to convey to Rai Shamanund De, Bahadoor, the thanks of the Lieutenant-Governor for his liberal endowment, and to say that the papers on the subject will be published in the next issue of the *Calcutta Gazette*.

No. 208, dated Cuttack, the 17th November 1875.

From—T. E. Ravenshaw, Esq., Commissioner of the Orissa Division,
To—The Secretary to the Government of Bengal, General Department.

I have the honor to submit, for the information and approval of Government, copy of a letter No. 128 of 9th November 1875, from the Magistrate of Balasore, giving cover to an offer from Rai Shamanund De, Bahadoor, to found two scholarships of Rs. 100 each, tenable in the new Orissa College under establishment at Cuttack.

2. It is the desire of Rai Shamanund De, Bahadoor, that these scholarships be named "the Prince of Wales' Scholarships," in memory of His Royal Highness' visit to India.

3. I feel assured that the Rai Bahadoor's loyalty and liberality will meet with the approval of Government, and I request that intimation of the foundation of these scholarships may be published in the *Gazette*.

4. I have suggested the addition of a clause after Rule 3 to the effect that, if there be no students of Balasore zillah school qualified to hold the scholarships, they may be awarded to any native student of any other zillah school in Orissa who may stand next on the divisional list below any other scholar to whom a Government scholarship may be awarded.

No. 128, dated Balasore, the 9th November 1875.

From—T. Norman, Esq., Acting Magistrate of Balasore,
To—The Commissioner of the Orissa Division.

I have the honor to report that Rai Shamanand De, Bahadoor, has offered to endow two scholarships, each with a stipend of Rs. 100 per annum, to be competed for by the students of the zillah school of this district at the Entrance Examination. The donor proposes to deposit for that purpose Government securities for the sum of Rs. 5,000, bearing interest at 4 per cent.

2. The following rules and conditions for the allotment of the scholarships have been suggested by me, and have been agreed to by the donor.

I.—One scholarship, with a stipend of Rs. 100 per annum, will be annually offered for competition at the University Entrance Examination.

II.—The annual scholarship will not be assigned to any candidate who shall not have studied for the previous two years, at least, in the Balasore zillah school; and to qualify for a scholarship at any University Entrance Examination, it is necessary that the candidate shall pass at such examination.

III.—Subject to the provisions contained in Rule II, the annual scholarship will be assigned to the candidate who shall rank in order of merit next after any other candidate who may be awarded a Government scholarship.

IV.—The examination shall be the same as that for Government junior scholarships, and, except as hereinbefore provided, the rules now or hereafter in force, with respect to the terms and conditions on which Government scholarships may be obtained and held, shall apply with equal force to these scholarships.

V.—If any annual scholarship shall remain unassigned, or shall lapse from any cause, the unexpended stipend shall be deposited in the Government savings bank to the credit of the endowment fund; and when such surplus shall amount to the sum of Rs. 200, two scholarships, instead of one, may be offered for competition, due notice to that effect having been given beforehand.

3. The donor respectfully desires permission to name these scholarships The "Prince of Wales' Scholarships," in honor of His Royal Highness' visit to the country.

4. I have the honor to request that you will move Government to accept the Rai Bahadoor's offer, and to give it such publicity as will stimulate others to show similar public spirit. As soon as Government shall have notified its acceptance of the offer, the Government securities will be purchased.

5. The district certainly seems to require some encouragement to its higher class education, such as that now offered. The ever recurring impossibility of procuring competently educated young men to fill vacant appointments in Government service shows that in this respect Balasore is still far behind Bengal districts, where higher class education is eagerly pursued as a means of livelihood. I need scarcely remark how opportunely these scholarships will act as feeders to the Cuttack College, towards the establishment of which Rai Shamanund De, Bahadoor, has offered a donation of Rs. 1,000.

6. A copy of the Rai Bahadoor's letter is annexed.

Dated Balasore, the 31st October 1875.

From—Rai Shamanund De, Bahadoor,

To—T. Norman, Esq., Collector and Magistrate of Balasore.

I have the honor to bring to your notice the suggestion made for the appropriation of Rs. 5,000 voluntarily offered by me, and the submission of the same for your kind approval—

That two scholarships Rs. 8 each to be given to the students of the Balasore Government school who, having passed the Entrance Examination, fail to secure junior college scholarships, to enable them to continue their studies in the college.

I further beg to inform you that I shall be happy to get a promissory note for the amount from Calcutta as soon as I learn of the acceptance by Government of my humble offer, and the interest accruing therefrom will be appropriated for the purpose.

It would gratify me exceedingly if Government will grant permission to name these scholarships "The Prince of Wales' Scholarships," in remembrance of His Royal Highness' visit to Bengal.

Rainfall, Weather, and State and Prospects of the Crops.

Statement showing Rainfall, Weather, and State and Prospects of the Crops in the different Districts of Bengal, as reported to Government during the week ending the 27th November 1875.

No.	District and date of return.	Rainfall at Sudder Station in inches	Character of the weather, state and prospects of the crops, and state of health at date.
BENGAL.			
	Western Districts		
Burdwan Div. 1	Burdwan, Nov. 29,* '75	Nil	Reports of the outturn of *amun* and the prospects of the rubbee crops are all favourable. Cholera is reported in the Culna and Jehanabad sub-divisions.
Burdwan Div. 2	Bankoora, „ 27, „	Nil.	Weather dry and cool. State and prospects of the crops are good. The *amun*, or the late rice crop, is ripening. Sugarcane and other crops are doing well.
Burdwan Div. 3	Beerbhoom, „ 27, „	Nil	Weather clear. Most of the rice is cut, and sowing of winter crops is in progress.
Burdwan Div. 4	Midnapore, „ 27 „	Nil.	Weather cold and clear. State and prospects of the crops are good as before. Harvest is being got in.
Burdwan Div. 5	Hooghly, „ 27, „	Nil.	Weather seasonably cold. Vegetables, potatoes, and other winter crops are doing well at the cost of somewhat unusual labour for water for the time of th year.
Burdwan Div.	Howrah, „ 27, „	Nil.	Weather fine. State and prospects of the crops are very good.
	Central Districts.		
Presidency Div. 6	24-Pergunnahs, Nov. 29,† '75	Nil.	Seasonable weather. Reaping of *amun* commenced, and the cold weather crops doing well. Fifty-five cases of cholera reported from thana Habra at Barasat, and a few cases from Barrackpore and Bassirhat. Fever prevailing at the last two places.
Presidency Div. 7	Nuddea, „ 27, „	Nil.	Weather cool and seasonable. The *amun* harvest will probably be an average one, but in Bongong sub-division it has suffered from drought. The cold weather crops generally promise well, but rain is wanted in Meherpore and Kooshtea sub-divisions. Cholera still prevails in many places.
Presidency Div. 8	Jessore, „ 27, „	Nil.	Weather very pleasant. No rain, but heavy dew during the nights. Late rice crop is being harvested. A good outturn expected everywhere except on some high lands here and there in the Narail and Sudder sub-division. State of winter crops is satisfactory.
Presidency Div. 9	Moorshedabad, „ 27, „	Nil.	Seasonable weather. The amun harvest has commenced. An average of full 12 annas crop is expected. Other winter crops are thriving. Common rice almost stationary in price. Fever still continuing in Sujaganj and Gorabazar.
Rajshahye Div. 10	Dinagepore, „ 26, „	Nil.	Fair weather with westerly wind. The crops are now being cut. A moderate outturn only is expected. Three cases of cholera at Hemtabad and three at Poergunge thana; single cases at Ramsunkool and Thakoorgaon thana.
Rajshahye Div. 11	Maldah, „ 27, „	Nil.	Weather clear and cool. No rain has fallen in the district. In the thanas of Maldah and Nowabgunge a 9 anna crop of *haimunti* or late rice, is expected, if any rain falls. In Gomastapore and Gazole a better outturn is expected. The *amun* is suffering from continued want of rain, and is *not* expected to yield a good return. It is being thrashed in one thana, but the outcome has not yet been ascertained. In Shibgunge the *amun* has been attacked by insects. Spring rice being sown in parts of the district. Rain is still required for the *kulai*, but the return is expected to be very fair. Half annas share of the crop has been destroyed by insects in thana Shibgunge. During the week 106 deaths have occurred from cholera; seventy-nine persons have been attacked by that disease during the same period. Nineteen deaths from fever are also reported during the week.
Rajshahye Div. 12	Rajshahye, „ 27, „	Nil.	There has been no change in the weather during the week. Want of rain is still much felt both for the *rubbee* crops and the high land rice, especially for the latter. The winter rice crop on low lands is reaped in most quarters, and the reports of the expected outturn are generally favourable. *Sub-Division Nattore.* The cutting of early dhan is fast going on. The same complaint as in the last week, of injury being done by a black worm to paddy on high or rather dry land, continues. Sugar-making is going on. The present prospect of the *rubbee* crops good. Cholera is still somewhat prevalent, and in parts of the district there have been several fatal cases.

* Telegram of the 29th November, received on the same day, shows rainfall during the seven days immediately preceding.

† Report of the 29th November, received on the same day, shows rainfall during the seven days immediately preceding.

No.	District and date of return.	Rainfall at Sudder Station in inches.	Character of the weather, state and prospects of the crops, and state of health at date.
	BENGAL.—(*Contd.*)		
	Central Districts.—(Continued.)		
Rajshahye Divn.—(*Contd.*) 18	Rungpore, Nov. 26, '75	Nil.	Weather seasonable. There is no change in rice prospects. Harvest has commenced in the Korigram sub-division; expected outturn eight annas. Cold weather crops promise well.
Rajshahye Divn.—(*Contd.*) 14	Bogra, „ 27, „	Nil.	Fine weather. No change in the state and prospects of the crops for better or worse.
Rajshahye Divn.—(*Contd.*) 15	Pubna, „ 27, „	Nil.	Weather seasonable. State and prospects of the crops are good. Cholera is still prevalent, especially in the south of Serajgunge sub-division.
Cooch Behar Divn. 16	Darjeeling	.....	Return not received.
Cooch Behar Divn. 17	Julpigoree, „ 27, „	Nil.	No change to report. Tobacco going on well; high land paddy is being cut. Cholera is still in the district, but is abating.
Cooch Behar Divn.	Cooch Behar, „ 25, „	Nil.	Weather fair. No rain. Though the *amun dhan* has suffered much for want of rain on high lands, it is generally believed that on the whole the outturn will be about 8 annas; in some places the outturn will fall below, and in others exceed their estimate. The prospects of tobacco and of mustard seeds are reported to be good.
	Eastern Districts.		
Dacca Divn. 18	Dacca, Nov. 29,* '75	Nil.	Fine weather. State and prospects of the crops are good.
Dacca Divn. 19	Fureedpore, „ 27, „	Nil.	Weather cool and dry. Owing to the want of rain in October the rice crop is less than it otherwise would have been, but on the whole it is a good crop. The winter cereals promise well.
Dacca Divn. 20	Backergunge, „ 25, „	Nil.	Weather cold and fine. State and prospects of the crops are fair, but want of rain has damaged the paddy and stunted its growth. An average crop only is expected. Winter harvesting has begun.
Dacca Divn. 21	Mymensingh, „ 26, „	Nil.	Weather clear and tolerably cool. State and prospects of the crops are favourable. Cholera is still prevalent in many parts of the district.
Dacca Divn. 22	Tipperah, „ 26, „	Nil.	Weather fair and cool. There is no material difference since last report. The late rice crop will not have such a good outturn as usual, and there will be a good deal less rice for export. Cholera has shown itself in many places.
Chittagong Divn. 23	Chittagong, „ 25, „	Nil.	Cool weather. The crop is still suffering from want of rain, and there is every probability of there being smaller crop than last year, but there is no prospect of scarcity.
Chittagong Divn. 24	Noakholly, „ 25, „	Nil.	Weather fair and cool. Cutting of the intermediate *amun* crops has commenced in the churs and high lands. Cholera prevalent throughout the district, but not in the town.
Chittagong Divn. 25	Chittagong Hill Tracts	.....	Return not received.
Chittagong Divn.	Hill Tipperah, „ 24, „	Nil.	Seasonable weather. The reaping of the rice crop has commenced, and it is said will give an outturn of about 10 annas. The sowing of the rubbee crops continues.
	BEHAR.		
Patna Divn. 26	Patna, Nov. 29,* '75	Nil.	Seasonable weather. The late rice crops in low lands are thriving well, but in high lands they are suffering from want of rain. General health good.
Patna Divn. 27	Gya, „ 27, „	Nil.	Clear weather, cloudless sky, and cool winds. Rice crop is being reaped. Outturn is better than anticipated; and is estimated at 8, 10, and 12 annas in different parts of the district. The *rabee* crops are good. Sowings of rubbee crops showing fair prospects. General health good.
Patna Divn. 28	Shahabad, „ 27, „	Nil.	Weather generally dry and clear. Pleasant westerly wind. Paddy being reaped. Rubbee doing well. Health of the people good.
Patna Divn. 29	Durbhunga, „ 27, „	Nil.	Weather fine. No change in the state and prospects of the crops. The Collector has just returned from a tour of inspection through the Sudder sub-division, and believes that an 8-anna rice crop will be harvested. There is reason for believing that the outturn of crops in the Mudhoobunee sub-division will be better than that anticipated in the last report. Prices show a tendency to decline both at Durbhunga and Mudhoobunee.

* Telegrams of the 29th November, received on the same day, show rainfall during the seven days immediately preceding.

No.	District and date of return.	Rainfall at Sudder Station in inches.	Character of the weather, state and prospects of the crops, and state of health at date.
BEHAR.—(*Contd.*)			
Patna Divn.—(*Contd.*) 30	Mozufferpóre, Nov. 26, '75	Nil.	Weather cold and occasionally cloudy. On the 26th instant it was very cloudy. The prospects of rice and rubbee crops in Mozufferpore and Seetamurhee sub-divisions are much the same as reported last week. The Collector has been on tour in the Hajeepore sub-division during the week ending 26th November. He considers that the previous estimate of an average four-anna rice crop, which is now being cut, will prove correct. The rubbee crops in the Hajeepore and Muhuna thanas are very much better than he anticipated. In the former thana there is a ten-anna crop now on the ground, and even without rain an eight-anna crop is expected. In the latter thana there is at present an average eight-anna crop on the ground, but without rain only four annas will probably come to maturity. Tobacco and ruhur are both very good, but root crops are not so good as previously reported. The Collector has not recently been over the Lalgunge thana jurisdiction, but hopes to visit it next week. It is the only thana of the Hajeepore sub-division in which any distress may be apprehended.
31	Sarun, „ 27, „	Nil.	Weather fine and seasonably cold. West wind prevailing. No apparent sign of rain. Cotton and ruhur pulse are doing well. Sugarcane is being manufactured. *Paddy* is being harvested. *Rubbee* crops are still doing well. Irrigation is being resorted to where practicable. Apprehensions are entertained for want of rain. General health good.
32	Chumparun, „ 26, „	Nil.	Weather cloudy now and then. The prospect of the late rice crop is as bad as was anticipated. Rubbee has been sown. It is not growing well. The sky is overcast.
Bhagulpore Divn. 33	Monghyr, „ 27, „	Nil.	Weather cold and clear. No change since last week. The Collector and the District Superintendent of Police having seen a large portion of the rice country, agree in thinking that nearly an average rice crop will be reaped. The rubbee is coming up, but rain will be wanted after the rice is cut. Rain at present would do more harm than good to the rice.
34	Bhagulpore, „ 29,* „	Nil.	Rice crops on low lands are generally good. Harvesting has begun, and prices are falling. Report from the south is good. Prospects of rubbee are everywhere good. Public health good.
35	Purneah, „ 27, „	Nil.	Weather cool and seasonable. The cutting of the winter rice has commenced. Good reports are received from the north and from the Kosi. The crop in Nepaul is said to be very good. Importation from that country has already begun. The mustard crop promises well, but rain is wanted. Pulses are coming on. The wheat, oats, &c., which have been sown have generally germinated.
36	Sonthal Perghs. „ 27, „	Nil.	Weather cold and dry. Over the greater part of the district the rice harvest is beginning, with every prospect of a fair outturn.
ORISSA.			
Orissa Divn. 37	Cuttack	.....	Return not received.
38	Pooree, „ 25, „	Nil.	Weather fine and cold. The *laghu*, or the first late rice, is being reaped and gathered. *Sarad*, or the main late rice, is in flower, and promises well. In Khoordah the prospect is favourable. Cholera is still raging in different parts. Sugarcane is now ripe.
39	Balasore, „ 26, „	Nil	Weather fine and harvest of rice is progressing fast. Sporadic cholera is general throughout the district, but does not appear to be increasing.
CHOTA NAGPORE			
	South-Western Frontier Agency.		
40	Hazareebagh, Nov. 26, '75	Nil.	The weather has been slightly cloudy during the past week, and not so cold as it should be. The rice crop is being harvested, and the outturn is expected to be better than it was supposed it would be. The cold weather crop of what there is, looks well, but it would be premature to calculate what the probable outturn may be.
41	Lohurdugga, „ 26, „	Nil.	Seasonable weather. A large portion of the rice crop has now been harvested, and the outturn is excellent. The rubbee crops are looking well, but in Palamow only about half the usual area has been sown owing to want of rain. General health good.
42	Singbhoom, „ 26, „	Nil.	Seasonable weather. State and prospects of the crops are favourable. General health of the district good, but fever prevailing in some parts.
43	Manbhoom, „ 27, „	Nil.	Favourable weather. State and prospects of the crops are favourable throughout the district. The paddy of the Chass thana jurisdiction has been considerably affected by the blight during the week ending the 27th November.

* Telegram of the 29th November, received on the same day, shows rainfall during the seven days immediately preceding.

Published for general information.

CALCUTTA, STATISTICAL DEPT.,
The 30th November 1875.

H. J. S. COTTON,
Offg. Jr. Secy. to the Govt. of Bengal.

Weekly Report of Rainfall compiled at the Meteorological Reporter's Office.

Divisions.	Districts.	Stations.	Rain from 7th to 13th November 1875.	Rain from 14th to 20th November 1875.	Rain from 1st January 1875. Inches.	Rain from 1st January 1875. Up to date.	Remarks.
BENGAL.			Inches.	Inches.		1875.	
	Western Districts.						
Burdwan.	Burdwan	Burdwan	Nil	Nil	56·66	20th Nov.	
		Cutwa	Nil	Nil	58·30	ditto	
		Culna	Nil	Nil	48·52	ditto	
		Bood-Bood	Nil	Nil	43·61	ditto	
		Raneegunge	Nil	Nil	46·46	ditto	
		Jehanabad	Nil	Nil	45·40	ditto	
	Bankoora	Bankoora	Nil	Nil	57·93	ditto	
	Beerbhoom	Sooree	Nil	Nil	64·63	ditto	
		Hetampore	Nil	Nil	75 49	ditto	
		Roypore	Nil	Nil	5·99	ditto	From 19th Sept. 1875.
	Midnapore	Midnapore	Nil	Nil	53·26	ditto	
		Tumlook	Nil	Nil	56·57	ditto	
		Gurbetta	Nil	Nil	53 95	ditto	
		Contai { Dy. Collr.'s Office...	Nil	Nil	61·40	ditto	
		Contai { Exe. Engr.'s Office	Nil	Nil	69·02	ditto	
	Hooghly	Hooghly	Nil	Nil	53·01	ditto	
		Serampore	Nil	Nil	50·47	ditto	
	Howrah	Howrah	Nil	Nil	59·89	ditto	
		Moheshrekha	Nil	Nil	39·71	ditto	From 31st May 1875.
	Central Districts.						
Presidency.	24-Pergunnahs ...	Saugor Island	Nil	Nil	73·56	ditto	
		Calcutta	Nil	Nil	59·02	ditto	
		Alipore { Dispensary ...	Nil	Nil	57·62	ditto	
		Alipore { Jail	Nil	Nil	57·16	ditto	
		Busseerhat	Nil	Nil	56·28	ditto	
		Baraset	Nil	Nil	63 38	ditto	
		Diamond Harbour ...	Nil	Nil	67·71	ditto	
		Barripore	Nil	Nil	60·49	ditto	
		Satkhira	Nil	Nil	64·95	ditto	
		Barrackpore	Nil	Nil	47·81	ditto	
		Dum-Dum	Nil	Nil	59·88	ditto	
	Nuddea	Kishnaghur	Nil	Nil	54·70	ditto	
		Bongong	Nil	Nil	62·44	ditto	
		Meherpore	Nil	Nil	51·00	ditto	
		Chooadanga	Nil	Nil	50·13	ditto	
		Kooshtea	Nil	Nil	55·92	ditto	
		Ranaghat	Nil	Nil	54·28	ditto	
	Jessore	Jessore	Nil	Nil	63·82	ditto	
		Nurrail	Nil	Nil	59·66	ditto	
		Khoolna	Nil	Nil	60·85	ditto	
		Jhenida	Nil	Nil	66·07	ditto	
		Bagirhat	Nil	Not rec.	75·01	13th Nov.	
		Magoorah	Nil	Nil	64·82	20th Nov.	
	Moorshedabad ...	Berhampore	Nil	Nil	54·60	ditto	
		Rampore Haut	Nil	Nil	57·88	ditto	
		Lallbagh	Nil	Nil	57·86	ditto	
		Jungypore	Nil	Nil	44·47	ditto	
		Azimgunge	Nil	Nil	52·09	ditto	
		Lallgolla	Nil	Nil	48·22	ditto	
		Kaudee	Nil	Nil	54·77	ditto	From 14th Mar. 1875.
Rajshahye.	Dinagepore	Dinagepore	Nil	Nil	43·60	ditto	
	Maldah	Maldah	Nil	Nil	54·40	ditto	
		Chanchal	Nil	Nil	62·16	ditto	
	Rajshahye	Baulsah	Nil	Nil	49·00	ditto	
		Nattore	Nil	Nil	51·07	ditto	
	Rungpore	Rungpore	Nil	Nil	60·45	ditto	
		Bhowanigunge	Nil	Nil	52·72	ditto	
		Kurigram	Nil	0 09	18·36	ditto	From 25th July 1875.
	Bogra	Bagdogra	Nil	Nil	26·91	ditto	Ditto ditto.
		Bogra	Nil	Nil	57·81	ditto	
	Pubna	Pubna	Nil	Nil	50·08	ditto	
		Serajgunj	Nil	Nil	54·72	ditto	
Cooch Behar.	Darjeeling	Darjeeling { Telegraph Office	Not rec.	Not rec.	101·79	31st Oct.	
		Darjeeling { Hospital ...	Nil	Nil	114·84	20th Nov.	
	Julpigoree	Julpigoree	Nil	Nil	106·53	ditto	
		Boda	Nil	Nil	72·07	ditto	
		Buxa { Commissioner's Office	Nil	Nil	149·44	ditto	
		Buxa { Civil Surgeon's Office	0·26	Nil	154·28	ditto	
		Titalya	Nil	Nil	90·99	ditto	
	Cooch Behar Tributary States	Cooch Behar	Nil	Nil	90·40	ditto	

Divisions.	Districts	Stations	Rain from 7th to 13th November 1875.	Rain from 14th to 20th November 1875	Rain from 1st January 1875		Remarks.
					Inches	Up to date	
BENGAL.—(*Continued*)							
	Eastern Districts		Inches.	Inches		1875.	
Dacca.	Dacca ..	Dacca... Telegraph Office ..	Nil	Nil	66 36	20th Nov	
		Hospital	Nil	Nil	59 42	ditto	
		Moonshegunge ..	Nil	Nil	50 97	ditto	
		Manickgunge	Nil	Nil	55 00	ditto	
	Furreedpore ..	Furreedpore	Nil	Nil	68 51	ditto	
		Goalundo	Nil	Nil	63 37	ditto	
		Madaripore	Nil	Nil	64 38	ditto	
	Backergunge .	Burrisal	Nil	Nil	68 02	ditto	
		Perozepore	Nil	Nil	74 05	ditto	
		Patoakhally	Nil	Nil	119 10	ditto	
		Dowluthkhan	Nil	Nil	110 46	ditto	
	Mymensingh ...	Mymensingh	Nil	Nil	80 13	ditto	
		Jamalpore	Nil	Nil	75 06	ditto	
		Atia	Nil	Nil	71 56	ditto	
		Kisheregunge	Nil	Nil	88 43	ditto	
Chittagong.	Chittagong .	Chittagong Telegraph Office	Nil	Nil	140 30	ditto	
		Jail ...	Nil	Nil	135 72	ditto	
		Cox's Bazar	Nil	Nil	147 86	ditto	
	Noakholly ...	Noakholly	Nil	Nil	119·81	ditto	
	Tipperah ...	Comillah	Nil	Nil	89 30	ditto	
		Brahmunberiah	Nil	Nil	78·29	ditto	
	Chittagong Hill Tracts	Rungamatee Hill ..	Nil	Nil	103 72	ditto	
	Hill Tipperah ...	Hill Tipperah	Nil	Nil	101·02	ditto	
BEHAR.							
Patna.	Patna ..	Patna	Nil	Nil	45 38	ditto	
		Behar	Nil	Nil	38 07	ditto	
		Barh	Nil	Nil	41 45	ditto	
		Dinapore . Jail ..	Nil	Nil	39 58	ditto	
		Cantonment .	Nil	Nil	43 89	ditto	
	Gya ..	Gya	Nil	Nil	38 25	ditto ..	Not received 1st to 4th Aug. 1875.
		Nowadah	Nil	Nil	39 20	ditto	
		Arungabad .. .	Nil	Nil	42 57	ditto	
		Jehanabad	Nil	Nil	32 68	ditto	
	Shahabad ..	Arrah	Nil	Nil	33 06	ditto	
		Sasseram	Nil	Nil	50 98	ditto	
		Buxar	Nil	Nil	42 63	ditto	
		Bhubooah	Nil	Nil	49 17	ditto	
	Mozufferpore	Mozufferpore	Not rec	Not rec	32 61	30th Oct	
		Hajeepore	ditto	ditto	56 27	ditto	
		Seetamurhee	ditto	ditto	26 07	ditto	
	Durbhunga ...	Durbhunga . ..	Nil	Nil	45 82	20th Oct.	
		Mudhoobunnee	Nil	Nil	34 76	ditto	
		Tajpore .. .	Nil	Nil	43 04	ditto	
	Sarun ..	Chupra	Nil	Nil	32 44	ditto	
		Sewan	Nil	Nil	43 55	ditto	
	Chumparun ..	Motharee	Nil	Nil	47 73	13th Nov	
		Bettiah	Nil	Nil	51 68	ditto	
Bhagulpore	Monghyr ...	Monghyr	Nil	Nil	46 46	20th Nov	
		Begoo Serai	Nil	Nil	42 04	ditto	
		Jamoose	Nil	Nil	45·48	ditto	
	Bhagulpore ..	Bhagulpore	Nil	Nil	36 47	ditto	
		Soopool	Nil	Nil	43 50	ditto	
		Muddehpoora	Nil	Nil	42 26	ditto	
		Banka . ..	Nil	Nil	39 94	ditto	
		Sonbursa . ..	Nil	Nil	42 68	ditto	
	Purneah ..	Purneah	Nil	Nil	44 16	ditto	
		Kissengunge	Nil	Nil	58 85	ditto	
		Arrareah	Nil	Nil	48·07	ditto	
	Sonthal Pergunnahs	Nya Doomka .. .	Nil	Nil	55 33	ditto	
		Rajmehal	Nil	Nil	59 26	ditto	
		Deoghur	Nil	Nil	41 62	ditto	
		Jamtara	Nil	Nil	48 00	ditto	
		Godda	Nil	Nil	36 30	ditto	

Divisions.	Districts.	Stations.	Rain from 7th to 13th November 1875.	Rain from 14th to 20th November 1875.	Rain from 1st January 1876. Inches.	Rain from 1st January 1876. Up to date.	Remarks.
ORISSA.			Inches.	Inches.		1875.	
Orissa.	Cuttack	Cuttack .. Telegraph Office	Nil	Nil	86·40	20th Nov.	
		Cuttack .. Hospital ...	Nil	Nil	91·92	ditto	
		Jajepore	Nil	Nil	66·35	ditto	
		Kendraparah	Nil	Nil	60·90	ditto	
		Jugutsingpore	Nil	Nil	33·05	ditto ..	Not recorded 2nd July to 11th Sept.
		False Point	Nil	Nil	87·10	ditto	
	Pooree	Pooree	Nil	Nil	64·16	ditto	
		Khoordah	Nil	Nil	85·81	ditto	
	Balasore	Balasore . Exe. Engr.'s Office	Not rec	Not rec.	53·03	30th Oct.	From 16th May, and not received 26th Sept. to 2nd Oct.
		Balasore . Collector's Office	Nil	Nil	59·45	2.th Nov.	
		Bhuddruck	Nil	Nil	50·83	ditto	
		Jellasore	Nil	Nil	60·57	ditto	
		Sorah	Nil	Nil	61·98	ditto	
		Chandbally	Nil	Nil	57·08	ditto	
	Cuttack Tributary Mehals	Sumbalpore	Nil	Nil	66·02	ditto	
	CHOTA NAGPORE.						
	South-Western Frontier Agency.						
	Hazaree-bagh... ...	Hazareebagh... Jail ...	Nil	Nil	43·52	ditto	
		Hazareebagh... Dispensary...	Nil	Nil	50·05	ditto	
		Pachumba	Nil	Nil	47·66	ditto	
	Lohardugga	Ranchee	Nil	Nil	59·03	ditto	
		Palamow	Nil	Nil	43·17	ditto	
	Singbhoom	Chyebassa	Nil	Nil	64·76	ditto	
	Manbhoom	Purulia	Nil	Nil	53·18	ditto	
		Govindpore	Nil	Nil	51·58	ditto	
	ASSAM & ADJACENT HILLS.						
	Sylhet	Sylhet	Nil	Nil	183·57	ditto	
	Seebsaugor	Seebsaugor	2·30	Not rec.	102·14	18th Nov.	
		Golaghât	0·02	ditto	79·54	ditto	
		Jorehaut	0·11	ditto	85·16	ditto	
		Nazeerah	1·12	ditto	93·72	ditto	
		Deopanie	0·05	ditto	81·70	ditto	
		Hatticpootie	0·03	ditto	84·77	ditto	
		Mazengah	0·33	ditto	79 00	ditto	
		Suntook	0·15	ditto	99·32	ditto	
		Cherideo	0·67	ditto	104·34	ditto	
		Benares	Not rec.	ditto	45·05	6th Nov.	
		Akyab	Nil	Nil	177·42	20th Nov.	

CALCUTTA,
The 27th November 1875.

W. G. WILLSON,
Offg. Meteorological Reporter to the Govt. of Bengal.

Meteorological Telegraphic Report for the period 21st to 27th November 1875.

Stations.	Date.	Hour.	Barometer reduced to 32°.	Barometer reduced to sea-level.	Thermometer. Dry.	Thermometer. Wet	Humidity Sat.=100.	Wind. Direction.	Wind. Velocity. *	Rain.	Clouds.	Weather initials.
Calcutta.	Nov. 21st	10	30·027	30·046	74·3	66·6	64	N N W	2·4	...	C	
		16	29·910	29·928	78·0	66·4	51	N	6·5	...		
	22nd	10	30·048	30·067	73·3	65·0	62	N N E	3·1	...	C C C	
		16	29·922	29·940	78·0	65·3	46	N N W	6·0	...		
	23rd	10	30·045	30·064	75·0	61·0	51	N E	3·6	...	C	
		16	29·915	29·933	78·0	64·5	44	N	5·5	...	.....	b
	24th	10	30·065	30·084	70·8	61·8	57	N W	2·8	...	.....	b
		16	29·913	29·931	76·5	63·4	44	N	5·5	...	.....	b
	25th	10	30·059	30·078	72·5	65·0	64	N by E	3·3	...	.....	b
		16	29·927	29·945	77·6	63·0	40	N	7·7	...	C	
	26th	10	30·052	30·071	74·0	65·0	59	E	2·3	...	.....	b
		16	29·958	29·976	78·0	64·7	45	N W	5·0	...	.....	b
	27th	10	30·086	30·105	74·4	65·4	59	S E	1·8	...	.....	b
		16	29·951	29·969	77·6	64·7	45	S	5·2	...	.....	b
Saugor Island	21st	10	30·028	30·034	77	73	81	N	4·7	...	C	b, m
		16	29·916	29·922	79	70	66	N	7·8	...	C	b, m
	22nd	10	30·031	30·037	76	67	60	N N E	5·5	...	C	b, m
		16	29·940	29·952	78	68	57	N N E	5·6	...	C	m
	23rd	10	30·049	30·055	76	68	64	E N E	5·1	...	C	b, m
		16	29·925	29·931	79	65	43	N N E	5·3	...	C	b, m
	24th	10	30·062	30·068	73	66	67	N W	6·6	...	.....	b, m
		16	29·934	29·940	76	66	56	N	4·3	...	... ..	b
	25th	10	30·072	30·078	73	67	71	N N W	2·2	...	C	b
		16	29·936	29·942	78	67	53	N N W	7·7	...	.....	b, v
	26th	10	30·054	30·060	75	67	63	N N W	5·0	...	.....	b
		16	29·968	29·974	79	71	65	W S W	4·0	...	.. ...	b, m
	27th	10	30·097	30·103	75	73	90	N W	2·7	...	.....	b, m
		16	29·974	29·980	79	69	58	S W	3·9	...	.....	b, v
Chittagong.	21st	10	29·919	30·014	71	65	70	N	3·2	...	C, CS	b, m
		16	29·828	29·922	75	68	68	N	3·1	...	C, CS, K	g
	22nd	10	29·966	30·061	70	67	84	N N W	2·0	...	KS	g
		16	29·820	29·920	75	70	76	N	2·0	...	C, CS, KS	g
	23rd	10	29·972	30·068	66	66	100	N	1·7	...	C, CS, KS	g
		16	29·830	29·924	76	68	64	W S W	2·8	...	C, CS, K	g
	24th	10	29·952	30·047	69	66	84	N	3·0	...	K, KS	b, m
		16	29·805	29·899	77	66	53	W S W	4·2	...	K	b, m
	25th	10	29·944	30·038	73	67	71	N	2·9	...	K	b, m
		16	29·835	29·929	77	68	60	S	3·7	...	K	b, v
	26th	10	29·984	30·078	73	66	67	N	3·2	...	.....	m
		16	29·868	29·962	77	66	53	W S W	4·6	...	K	v
	27th	10	30·018	30·112	75	67	63	N	2·1	...	.....	b
		16	29·885	29·979	77	66	53	W S W	6·1	...	K	v
Madras.	20th	10	29·970	30·000	84	75	64	N N E	12	...	... ..	c
		16	29·862	29·892	83	74	63	N E	12	...	.....	c
	21st	10	29·971	30·001	79	75	82	N N E	10	1·24	.....	c
		16	29·880	29·910	78	73	77	N E by N	13	..	... ..	cloudy.
	22nd	10	29·989	30·019	81	75	74	N N E	8	0·01	.....	
		16	29·858	29·918	78	74	81	N N E	5	0 01	.....	cloudy.
	23rd	10	29·983	30·013	75	73	90	N	6	2 47	.....	c
		16	29·874	29 904	81	74	70	N N E	16	...	.....	cloudy.
	24th	10	29·997	30·027	80	74	74	N by E	11	...	.....	cloudy.
		16	29 863	29·896	81	74	70	N N E	14	...	.....	c
	25th	10	30·002	30·032	78	74	81	N N E	10	...	.....	cloudy.
		16	29 894	29·924	81	74	70	N E by N	14	...	.....	cloudy.
	26th	10	30 014	30·044	82	75	70	N N E	14	...	.....	c
		16	29·922	29·952	81	74	70	N E by N	12	0·01	.....	c
Cuttack.	21st	10	29·904	30·047	76	65	52	W	0·1	...	C	b
		16	29 853	29 930	80	66	44	N N W	2·6	...	C	b
	22nd	10	29 997	30·081	74	65	59	W	0·2	...	C	b
		16	29·876	29 959	77	67	56	N	2·2	...	C, CK, C	
	23rd	10	29 987	30·071	75	64	51	W S W	0·4	...	.....	b
		16	29·856	29·939	81	65	38	N N W	2·0	...	.....	b
	24th	10	30 012	30·096	70	63	65	E S E	0 2	...	.....	b
		16	29·869	29·952	79	64	40	N W	2·2	...	.....	b
	25th	10	29 993	30 076	73	68	54	W N W	0·5	...	C	b
		16	29·869	29 952	79	65	43	N	2·5	...	.....	b
	26th	10	30 002	30·086	73	64	58	W S W	0 4	...	... ..	b
		16	29·889	29·972	80	65	40	N N W	1·9	...	.....	b
	27th	10	30·039	30·113	74	64	55	N W	0 3	...	... ..	b
		16	29·903	29·986	80	66	44	W N W	2·1	...	.....	b
Akyab	21st	10	29·990	30·012	75	75	100	N E	1·6	...	.....	b
		16	29·872	29·894	80	73	70	W	5·1	...	.....	b
	22nd	10	29·993	30 014	80	72	66	N	2·0	..	.....	b
		16	29·897	29·919	77	67	56	W	3·6	...	.....	g
	23rd	10	30·000	30·022	73	71	90	N W	1·7	...	N	b
		16	29·892	29·914	76	70	72	N W	3 0	...	.....	b
	24th	10	30·008	30·028	74	71	85	N W	3 2	...	.....	b
		16	29·857	29·879	79	72	69	N	3 1	...	.....	b
	25th	10	30·000	30 022	77	71	73	E	2·3	...	.....	b
		16	29·887	29·909	79	71	65	W	6·0	...	.....	b
	26th	10	30·020	30·042	76	70	72	E N E	2·2	...	.....	b
		16	29·922	29·944	79	72	69	W	3 3	...	.....	b
	27th	10	30·060	30·082	76	71	77	E N E	1·8	...	.....	b
		16	29·947	29·969	77	70	68	W	5 1	...	.. ..	b

* Velocity of wind in miles per hour.

CALCUTTA,
The 27th November 1875.

W. G. WILLSON,
Offg. Meteorological Reporter to the Govt. of Bengal.

Abstract of the Results of the Hourly Meteorological Observations taken at the Surveyor-General's Office, Calcutta, in the month of October 1875.

LATITUDE 22° 33′ 1″ North. Longitude 88° 20′ 34″ East. Height of the cistern of the standard barometer above the sea level, 18·11 feet.

MONTHLY RESULTS.	Inches.
Mean height of the barometer for the month	29·830
Max. height of the barometer, occurred at 10 A.M. on the 21st	29·976
Min. height of the barometer, occurred at 4 P.M. on the 1st	29·637
Extreme range of the barometer during the month	0·339
Mean of the daily max. pressures	29·893
Ditto ditto min. ditto	29·777
Mean daily range of the barometer during the month	0·116
	⊖
Mean dry bulb thermometer for the month	81·3
Max. temperature, occurred at 3 P.M. on the 21st	91·8
Min. temperature, occurred at 6 & 7 A.M. on the 11th, 12th, 23rd, 24th & 31st ...	73·0
Extreme range of the temperature during the month	18·8
Mean of the daily max. temperature	86·9
Ditto ditto min. ditto	76·6
Mean daily range of the temperature during the month	10·3
Mean wet bulb thermometer for the month	75·9
Mean dry bulb thermometer above mean wet bulb thermometer...	5·4
Computed mean dew-point for the month	72·1
Mean dry bulb thermometer above computed mean dew-point	9·2
	Inches.
Mean elastic force of vapour for the month	0·778
	Troy grain.
Mean weight of vapour for the month	8·38
Additional weight of vapour required for complete saturation	2·86
Mean degree of humidity for the month, complete saturation being unity ...	0·75
	⊖
Mean max. solar radiation thermometer for the month	139·7
	Inches.
Rained 9 days,—max. fall of rain during 24 hours	2·22
Total amount of rain during the month	3·42
Total amount of rain indicated by the gauge* attached to the anemometer during the month	3·08
Prevailing direction of the wind	N W, S S W. & E.

GOPEENAUTH SEN,
In charge of the Observatory.

The 25th November 1875.

* Height, 70 feet 10 inches above ground.

Weekly Return of Traffic Receipts on Indian Railways.

EASTERN BENGAL RAILWAY.

Approximate Return of Traffic for week ended the 13th November 1875, on 158¼ miles open.

	Coaching Traffic.			Merchandise and Mineral Traffic.			Total receipts.
	Number of passengers.	Coaching receipts.		Weight carried.	Receipts.		
		Rs. A. P.	£. s. d.	Mds. Srs.	Rs. A. P.	£. s. d.	£. s. d.
Total traffic for the week	35,344½	24,827 12 9	2,275 17 8	1,20,851 23	38,558 5 10	2,984 10 4	5,260 8 0
Or per mile of railway	223	156 14 4	14 7 8	763 23	205 11 9	18 17 2	33 4 10
For previous 19 weeks of half-year	573,386½	3,51,442 14 2	32,215 11 8	23,15,688 28	6,77,550 14 11	62,108 17 11	94,324 9 7
Total for 20 weeks ...	608,731	3,76,270 10 11	34,491 9 4	24,36,520 11	7,10,109 4 9	65,093 8 3	99,584 17 7
Comparison.							
Total for corresponding week of previous year	26,804½	19,641 12 10	1,800 10 0	1,47,820 15	37,256 10 1	3,415 3 9	5,215 13 9
Per mile of railway corresponding week of previous year	169	124 1 10	11 7 6	934 4	235 6 11	21 11 8	32 19 2
Total to corresponding date of previous year	576,177½	3,56,360 0 10	32,666 7 0	33,38,484 31	9,82,627 6 11	89,982 10 4	123,648 17 4

EAST INDIAN RAILWAY.—MAIN LINE.

Approximate Return of Traffic for week ended 20th November 1875, on 1,279¾ miles open.

	Coaching Traffic.			Merchandise and Mineral Traffic.			Total Traffic Receipts.	Total Train Miles.
	No. of Passengers.	Coaching receipts.		Weight carried.	Receipts.			
		Rs. A. P.	£. s. d.	Mds. Srs.	Rs. A. P.	£. s. d.	£. s. d.	
Total traffic for the week	115,114	3,01,958 6 0	18,512 17 0	814,216 0	3,87,527 13 0	35,523 7 8	54,036 4 8	*{44,735½ Coaching 45,928 Merchandise.
Or per mile of railway	.....	157 13 0	14 9 4	.....	302 13 0	27 15 2	42 4 6	.....
For previous 19 weeks of half-year	2,044,189½	27,07,327 13 10	248,171 14 5	1,21,53,893 30	52,83,993 5 10	484,366 1 2	732,537 15 7	1,779,906
Total for 20 weeks...	2,159,303½	29,09,286 3 10	266,684 11 5	1,29,68,109 30	56,71,521 2 10	519,889 8 10	786,574 0 3	1,870,569½
Comparison.								
Total for corresponding week of previous year	125,439	1,89,831 15 3	17,401 5 3	7,38,571 10	3,59,317 13 3	32,937 9 4	50,338 14 7	{41,912 Coaching. 57,845 Merchandise. 1,040 Return empty.
Per mile of railway corresponding week of previous year ...	.....	148 5 5	13 11 11	.....	280 12 4	25 14 9	39 6 8	.....
Total to corresponding date of previous year	2,231,606	2,965,068 2 3	271,797 18 2	1,54,95,945 10	68,22,055 10 1	625,355 2 0	897,153 0 2	2,240,785

* Deducted miles 1,052 from Coaching, and 17,187 from Merchandise, excess included in week ended 23rd October 1875.

EAST INDIAN RAILWAY.—JUBBULPORE LINE.

Approximate Return of Traffic for week ended 20th November 1875, on 223¾ miles open.

		Rs. A. P.	£. s. d.	Mds. Srs.	Rs. A. P.	£. s. d.	£. s. d.	
Total traffic for the week	5,968	28,648 5 6	2,626 2 0	66,889 10	17,455 0 0	1,600 0 10	4,226 2 10	*{5,451½ Coaching. 2,720¼ Merchandise.
Or per mile of railway	.....	128 0 7	11 14 9	.....	78 0 2	7 3 0	18 17 9	.....
For previous 19 weeks of half-year	78,617½	2,07,958 15 3	19,062 18 1	7,81,293 30	2,32,496 1 0	21,312 2 9	40,375 0 10	137,699½
Total for 20 weeks ..	84,585½	2,36,607 4 9	21,689 0 1	8,48,183 0	2,49,951 1 0	22,912 3 7	44,601 3 8	145,877½
Comparison.								
Total for corresponding week of previous year	5,109	23,581 3 3	2,161 12 9	53,004 0	18,372 11 0	1,684 3 3	3,845 16 0	{4,842 Coaching. 2,962 Merchandise. 46 Return empty.
Per mile of railway corresponding week of previous year ...	.....	105 6 3	9 13 3	.....	82 1 10	7 10 6	17 3 9	.....
Total to corresponding date of previous year	88,287	2,32,192 1 6	21,284 5 4	9,99,609 30	3,14,736 15 6	28,850 17 9	50,135 3 1	168,323

* Added miles 307½ to Coaching, and deducted 1,165 from Merchandise, short and excess included in week ended 23rd October 1875.

CALCUTTA AND SOUTH-EASTERN STATE RAILWAY.

Approximate Return of Traffic for week ended 20th November 1875, on 28 miles open.

	Coaching Traffic.			Merchandise and Mineral Traffic.			Total receipts.
	Number of passengers.	Coaching receipts.		Weight carried.	Receipts.		
		Rs. A. P.	£. s. d.	Mds. Srs.	Rs. A. P.	£. s. d.	£. s. d.
Total traffic for the week	10,555	1,276 0 0	127 12 0	17,533 0	540 0 0	54 0 0	181 12 0
Or per mile of railway	377	45 8 0	4 11 0	626 0	19 0 0	1 18 0	6 9 0
For previous 20 weeks of half-year	162,025	20,600 0 0	2,060 0 0	2,94,852 0	9,065 0 0	906 10 0	2,906 10 0
Total for 21 weeks ...	172,580	21,876 0 0	2,187 12 0	3,12,385 0	9,605 0 0	960 10 0	3,148 2 0
Comparison.							
Total for corresponding week of previous year	8,503	1,075 14 9	107 11 10	15,775 0	479 11 9	47 19 6	155 11 4
Per mile of railway corresponding week of previous year	304	38 6 10	3 16 10	563 16	17 2 2	1 14 3	5 11 1
Total to corresponding date of previous year	155,261	19,909 12 1	1,990 19 6	2,67,020 35	7,865 0 9	786 11 3	2,777 10 9

NALHATTI STATE RAILWAY.

Approximate Return of Traffic for week ended 20th November 1875, on 27¼ miles open.

		Rs. A. P.	£. s. d.	Mds. Srs.	Rs. A. P.	£. s. d.	£. s. d.
Total traffic for the week	1,571	805 0 0	80 10 0	2,093 0	323 0 0	32 6 0	112 16 0
Or per mile of railway	58	29 8 0	2 19 0	77 0	12 0 0	1 4 0	4 3 0
For previous 20 weeks of half-year	25,598	16,449 0 0	1,644 18 0	1,06,158 0	8,962 0 0	886 4 0	2,531 2 0
Total for 21 weeks ...	27,169	17,254 0 0	1,725 8 0	1,08,251 0	9,185 0 0	918 10 0	2,643 18 0
Comparison.							
Total for corresponding week of previous year	1,416	1,061 7 3	106 2 11	16,548 20	1,157 2 6	115 14 3	221 17 2
Per mile of railway corresponding week of previous year	52	38 15 3	3 17 11	607 11	42 7 4	4 4 11	8 2 10
Total to corresponding date of previous year	23,440	17,282 6 10	1,728 4 10	1,83,607 30	11,969 13 0	1,196 19 7	2,925 4 5

Printed and published by Edwin Morris Lewis, at the Printing Office of the Bengal Secretariat, No. 28, Chowringhee, in the City of Calcutta,—1st December 1875.

[REGISTERED No. 29]

No. 49 of 1875

The Calcutta Gazette.

WEDNESDAY, DECEMBER 8, 1875.

CONTENTS.

	Page.
PART I.—Orders and Notifications by the Lt.-Governor of Bengal, the High Court, Government Treasury, &c.	1501—1528
PART IA.—Orders and Notifications by the Government of India	69—72
PART II.—Advertisements	1813—1833
PART III.—Acts of the Bengal Council	Nil.
PART IV.—Bills of the Bengal Council	Nil.
PART V.—Acts of the Legislative Council of India	Nil.
PART VI.—Bills of the Legislative Council of India	Nil.
SUPPLEMENT No. 49	1439—1467

PART I.

Orders and Notifications by the Lieut.-Governor of Bengal, the High Court, Government Treasury, &c.

NOTICE.

IN honor of His Royal Highness the Prince of Wales' visit to Calcutta, and in order to afford Public Officers the opportunity of being present on the occasion, the Lieutenant-Governor is pleased to direct that all Cutcherries and Offices throughout Bengal shall be closed from Thursday, the 23rd December 1875, to Monday, January 3rd, 1876, both days inclusive.

Civil Officers of all Branches and Departments who may be desirous of leaving their Stations, and can be temporarily absent without detriment to the Public Service, must obtain permission in writing from their Superior Officers or from the Heads of their Departments, who will make proper arrangements for the temporary charge of Districts, Stations, and Offices. No application to Government for leave will be required. His Honor desires it to be understood that it is left entirely optional to gentlemen to avail themselves of this opportunity to come to Calcutta or to make such other use of the holidays as they please.

BELVEDERE,
The 8th November 1875.

C. E. BUCKLAND,
Private Secy. to the Lieut.-Govr. of Bengal.

NOTICE.

THE above notice includes all Offices under the Government of Bengal in Calcutta.

BELVEDERE,
The 16th November 1875.

C. E. BUCKLAND,
Private Secretary.

NOTICE.

GENTLEMEN wishing to see the Lieutenant-Governor on business are requested to write to the Private Secretary at Belvedere, stating the object for which an interview is desired.

BELVEDERE,
The 8th November 1875.

C. E. BUCKLAND,
Private Secretary.

ORDERS BY THE LIEUTENANT-GOVERNOR OF BENGAL.

REVENUE AND GENERAL DEPARTMENTS.

No. 2402C.S.

GENERAL.—*The 23rd November* 1875.—The Superintendent of Customs at False Point is appointed, under Section 48, Act XII of 1875, to be the Officer for the port of False Point to collect port dues.

The 2nd December 1875.—Mr. Reginald Porch, Officiating Magistrate and Collector, Noakholly, having resumed charge of his duties on the 10th November 1875, the unexpired portion of the privilege leave granted to him under orders of the 25th October 1875 is cancelled.

Mr. Charles Richardson Marriott, who has been recently appointed to be a member of the Bengal Civil Service, is appointed to be an Assistant Magistrate and Collector in the Patna Division, and is posted to the Sudder Station of the district of Patna.

The services of Mr. T. J. Murray, C.S., Acting Joint-Magistrate and Deputy Collector, in charge of the Sewan Division of the Sarun district, are placed at the disposal of the Government of India in the Home Department.

Mr E. A. Bradbury, C.S., Officiating Joint-Magistrate and Deputy Collector, is appointed to the charge of the Sewan Division of the Sarun district.

The 3rd December 1875.—Baboo Hurry Mohun Sen, Deputy Magistrate and Deputy Collector, in charge of the Gurbeta Division of the Midnapore district, is allowed leave for sixteen days, under Section 21, Chapter VI of the Civil Leave Code.

Mr. Frederick Hubert McLaughlin, C.S., on leave, is appointed to be an Assistant Magistrate and Collector of Dinagepore.

Mr. William Charles Muller, Deputy Magistrate and Deputy Collector, Julpigoree, is transferred to Rungpore.

Mr. A. W. Scanlan, Officiating Deputy Magistrate and Deputy Collector, Maldah, is transferred to Julpigoree.

Mr. C. M. W. Brett, Assistant Magistrate and Collector, Dinagepore, is transferred to Pubna.

The Assistant Superintendent of Survey, in charge of the Dearah professional work, is also to be an Assistant Superintendent under Act V (B.C.) of 1875.

The 4th December 1875.—Mr. John George Charles is appointed to be an Assistant Magistrate and Collector in the 24-Pergunnahs. Mr. Charles will act as a Joint-Magistrate and Deputy Collector of the First Grade.

The 6th December 1875.—Baboo Nund Kumar Akyut is appointed to have charge of the Palamow Sub-division during the absence, on leave, of Mr. L. R. Forbes from the afternoon of the 20th November 1875.

Mr. C. A. S. Bedford, Deputy Magistrate and Deputy Collector, who has reported his return from furlough, is posted to the Lohardugga district.

The 7th December 1875.—Mr. L. B. Roberts, Assistant Settlement Officer, Sonthal Pergunnahs, is allowed leave of absence for one month, under Section 3, Supplement F of the Civil Leave Code, in extension of the leave granted to him under orders dated 5th October 1875.

Mr. F. G. Millett, C.S., who reported his arrival on the 14th November 1875, is allowed subsidiary leave for a period not exceeding thirty days, to enable him to join his appointment on his return from furlough.

The privilege leave of absence for twenty-one days granted to Mr. John Beames, Magistrate and Collector of Cuttack, under orders of the 23rd November 1875, is cancelled.

The appointment of Mr. J. F. Stevens to act as Magistrate and Collector of Cuttack during Mr. Beames' absence is also cancelled.

Baboo Juggomohun Roy, Deputy Magistrate and Deputy Collector, in charge of the Land Acquisition Office, Cuttack, is allowed forty-five days' privilege leave under Section 21, Chapter VI of the Civil Leave Code.

Mr. F. A. Chichester, Acting Assistant Superintendent of Police, is posted to the district of Pubna.

An extension of leave for six months, on medical certificate, has been granted by the Right Hon'ble the Secretary of State for India to Mr. R. M. Waller, Assistant Magistrate and Collector.

An extension of furlough for three months has been granted by the Right Hon'ble the Secretary of State for India to Mr. W. D. Bruce, Executive Engineer, Second Grade.

Baboo Gopal Chunder Mookerjee, Deputy Magistrate and Deputy Collector, Pooree, is allowed leave for fifteen days, under Section 9, Supplement F of the Civil Leave Code, with effect from the 8th instant, or any subsequent date on which he may avail himself of it.

Mr. W. Heysham, Deputy Collector, is vested with the powers of a Collector under the Land Acquisition Act (Act X of 1870) for the purpose of acquiring the lands required by the Eastern Bengal Railway Company, for the proposed terminal arrangements for the accommodation of traffic at Goalundo in the district of Fureedpore.

LEGISLATIVE.—*The 6th December* 1875.—The Lieutenant-Governor is pleased to accept the resignation tendered by the Hon'ble Augustus Rivers Thompson of his seat in the Bengal Legislative Council.

POLICE.—*The 6th December* 1875.—Mr. Gloster Henry French, District Superintendent of Police, Fifth Grade, is appointed to act as District Superintendent of Police, Noakholly.

Mr. Earnest St. George Kaye, Acting Assistant Superintendent of Police, is posted to the district of Jessore.

Captain Richard Percival Davis, District Superintendent of Police, having reported his arrival on the 14th November 1875 on his return from furlough, is allowed the usual subsidiary leave to enable him to join his new appointment at Julpigoree.

The 7th December 1875.—Mr. C. P. Crouch, Assistant Superintendent of Police, who reported his return from furlough on the 4th November 1875, at Bombay, is allowed subsidiary leave for a period not exceeding thirty days to enable him to join his appointment.

Mr. O. S. Stack, District Superintendent of Police, who reported his arrival at Bombay on return from furlough on the 4th November 1875, is allowed subsidiary leave for a period not exceeding thirty days to enable him to join his appointment.

ECCLESIASTICAL.—*The 6th December* 1875.—The Reverend Henry James Matthew, M.A., who reported his return from furlough on the 1st December 1875, is appointed to be Chaplain of the Garrison of Fort William and the Military Hospital, with effect from the date on which he joined his appointment.

The Reverend A. O. Hardy, Officiating Chaplain of the Garrison of Fort William and the Military Hospital, is appointed to be Chaplain of Barrackpore, *vice* the Reverend W. Brock.

MEDICAL.—*The 3rd December* 1875.—Mr. James B. Baxter, Medical Officer at the Sandheads, is allowed leave for one month under Section 12-4, Supplement F of the Civil Leave Code, with effect from the 7th January 1876.

Assistant Surgeon Abdoor Rozzack, Resident Assistant Surgeon of the Campbell Hospital, Sealdah, is appointed to act temporarily as Medical Officer at the Sandheads during the absence, on leave, of Mr. J. B. Baxter, or until further orders.

Assistant Surgeon Kylash Chunder Bose, a Supernumerary at the Presidency, is appointed temporarily to be Resident Assistant Surgeon of the Campbell Hospital, Sealdah, during the absence, on duty, of Assistant Surgeon Abdoor Rozzack, or until further orders.

The 4th December 1875.—Surgeon Adam Scott Reid, 8th Native Infantry, is appointed to act as Civil Surgeon of Chittagong during the absence of Dr. C. J. W. Meadows, or until further orders.

The following Surgeons are appointed temporarily to do duty in the Presidency General Hospital :—

Surgeon George Spiers Alexander Ranking.
" William Beatson.

The 6th December 1875.—Assistant Surgeon Akbar Khan, attached to the Doolai Dispensary, is allowed leave for two months under Section 3, Rule 1, Supplement F of the Civil Leave Code.

Assistant Surgeon Aushoke Krishna Saha is appointed temporarily to have charge of the Doolai Charitable Dispensary during the absence, on leave, of Assistant Surgeon Akbar Khan, or until further orders.

MUNICIPAL.—*The 1st December* 1875.—The Lieutenant-Governor is pleased to accept the resignation tendered by Baboo Beressur Chatterjee of his appointment as a Municipal Commissioner for the town of Howrah.

The 2nd December 1875.—Munshi Sheik Yar Ali, Zemindar, is appointed to be a Municipal Commissioner for the town of Jamalpore.

The 3rd December 1875.—Mr. H. W. J. Bamber is appointed to be Vice-Chairman of the Municipal Commissioners for the town of Jessore.

Assistant Surgeon Rajkishore Mookerjea is appointed to be a Municipal Commissioner for the town of Durbhanga, *vice* Baboo Nobo Gopal Ghosal, who has left the station.

ROAD CESS.—*The 7th December* 1875.—Mr. C. M. W. Brett, Assistant Magistrate and Collector, is appointed to be a member of the Road Cess Committee in the district of Dinagepore, with effect from the date on which Mr. A. Barooah, C.S., joined that district.

R. L. MANGLES,
Offg. Secy. to the Govt. of Bengal.

NOTIFICATION.

The 7th December 1875.—Dr. J. M. Zorab, Officiating Civil Surgeon of Balasore, having passed by the Higher Standard in Bengali in October 1873, has, with the sanction of the Government of India, been allowed to draw the authorized donation, Rs. 500, as prescribed in Government general order No. 734, dated 9th September 1864.

R. L. MANGLES,
Offg. Secy. to the Govt. of Bengal.

NOTIFICATION.

The 7th December 1875.—Dr. W. D. Stewart, Civil Surgeon of Cuttack, having passed by the Higher Standard in Ooriah in October 1874, has, with the sanction of the Government of India, been allowed to draw the authorized donation of Rs. 500, as prescribed in Government general order No. 734, of the 9th September 1864.

R. L. MANGLES,
Offg. Secy. to the Govt. of Bengal.

ERRATUM.

The 6th December 1875.—For *Section* 4 in the second clause of the declaration dated the 4th November 1874, published in the *Calcutta Gazette* of the 18th and 25th November and 2nd December 1874 respectively, *Section* 6 should be read.

H. J. REYNOLDS,
Offg. Secy. to the Govt. of Bengal.

ERRATUM.

The 7th December 1875.—In the road cess notification dated the 1st of November 1875, and published in the *Calcutta Gazette* of the 3rd, the 10th, and the 17th idem, declaring the rates of the cesses to be levied in the district of Bogra during the cess year beginning on the 1st October 1875, for the words "ensuing cess year" in the fourth line from top read "current cess year."

H. J. REYNOLDS,
Offg. Secy. to the Govt. of Bengal.

[First Publication.]

NOTIFICATION.

The 6th December 1875.—In modification of the notifications dated the 3rd October 1872, published in the *Calcutta Gazette* of the 23rd October 1872, the Lieutenant-Governor is pleased to notify, under the provisions of Section 46, Act XII of 1875, that at the ports of Chúráman, Chánnua, Sartha, Laichunpur, Subarnrekha, Dhamra, and its subsidiary* ports, a port due shall be levied at a uniform rate of six annas per hundred maunds upon every sea-going vessel of the burthen of three hundred maunds and upwards which shall enter the said ports.

* Chandballee, Honsoa, Aul, and Pattamaudai.

H. J. REYNOLDS,
Offg. Secy. to the Govt. of Bengal.

[First Publication.]

ROAD CESS NOTIFICATION.

DISTRICT OF JESSORE.

The 3rd December 1875.—It is notified, under Section 75 of Act X (B.C.) of 1871 (The District Road Cess Act), that the Road Cess Committee of the district of Jessore have, under Section 74 of the Act, determined to levy the cesses under that Act for the current cess year running from 1st October 1875 to 30th September 1876 at the following rates, being the maximum rates, and the said rates are published accordingly :—

I. Six pie, or two pice, on every rupee of the annual value of lands under Part II of the Act.

II. The following rates on non-agricultural houses and shops estimated to be of the present value of—

				Yearly Cess. Rs. A. P.
Not less than Rs.	100,	but less than Rs.	500	... 1 0 0
,, ,,	500,	,,	,, 1,000	... 3 0 0
,, ,,	1,000,	,,	,, 2,000	... 4 8 0

,, ,, 2,000 and upwards, Rs. 3 for every Rs. 1,000, or part thereof of the estimated present value.

Shops and buildings used for purposes of trade, whose estimated present value is more than Rs. 25 and less than Rs. 100, to pay a yearly tax of one rupee.

H. J. REYNOLDS,
Offg. Secy. to the Govt. of Bengal.

[First Publication.]

ROAD CESS NOTIFICATION.

DISTRICT OF RAJSHAHYE.

The 3rd December 1875.—It is notified, under Section 75 of Act X (B C.) of 1871 (The District Road Cess Act), that the Road Cess Committee of the district of Rajshahye have, under Section 74 of the Act, determined to levy the cesses under that Act for the current cess year running from 1st October 1875 to 30th September 1876 at the following rates, being three-fourths of the maximum rates, and the said rates are published accordingly :—

I. Four and a half pie, or one and a half pice, on every rupee of the annual value of lands under Part II of the Act.

II. The following rates on non-agricultural houses and shops estimated to be of the present value of—

				Yearly Cess. Rs. A. P.
Not less than Rs.	100,	but less than Rs.	500	.. 0 12 0
,,	500,	,,	,, 1,000	.. 2 4 0
,,	1,000,	,,	,, 2,000	.. 3 0 0

,, 2,000, and upwards, Rs. 2-4 for every Rs. 1,000, or part thereof, of the estimated present value.

Shops and buildings used for purposes of trade, whose estimated present value is more than Rs. 25 and less than Rs. 100, to pay a yearly tax of twelve annas.

H. J. REYNOLDS,
Offg. Secy. to the Govt. of Bengal.

[First Publication.]

NOTIFICATION.

The 6th December 1875.—With the sanction of the Government of India, the Lieutenant-Governor of Bengal has been pleased to direct that, from the 1st January 1876, a new sub-division shall be formed in the district of Noakholly, to be called the Fenny sub-division, the head-quarters of which will be at Faradnagar, adjoining the Grand Trunk Road, within two miles north of the Big Fenny Ghât at Burburiya.

2. The sub-division shall consist of the following three entire thanas :—

(*a*) Thana Amirgaon.
(*b*) ,, Chagalnaya.
(*c*) ,, Mirkeserai.

The thana of Chagalnaya, at present appertaining to district Tipperah, and the thana of Mirkeserai, attached to the district of Chittagong, are hereby transferred to the civil, criminal, and revenue jurisdiction of district Noakholly.

3. Under the above arrangements, the police station of Amirgaon, now situated at Siloniya, will be removed to Faradnagar (the head-quarters of the new sub-division), and shall be named, after the sub-division, Fenny thana. At Siloniya there will remain only an outpost, to be known as Siloniya outpost.

H. J. REYNOLDS,
Offg. Secy. to the Govt. of Bengal.

[First Publication.]

NOTIFICATION.

The 6th December 1875.—With the sanction of the Governor-General in Council, it is hereby declared that the port of Pooree, in the district of Pooree, in the province of Orissa, and the navigable rivers and channels leading to the said port, are subject to Act XII of 1875 (the Indian Ports' Act, 1875). The limits of the port of Pooree are as follows :—

To the north-east.—A pillar erected between the building known as the Chuker Tirth and the Bay of Bengal.

To the south-west.—A pillar erected 100 yards north of the temple, known as Smergadar.

To the south.—A line drawn parallel to the coast between the said pillars, so as to include the Bay of Bengal within 10 fathoms depth. The limits of the said port include so much of the shore between the two said pillars as are within 50 yards of high water-mark at spring tides.

Levy of Port Dues.

With the sanction of the Governor-General in Council it is further declared, under Clause 1, Section 45 of the Act—

First—That a port-due, at a rate not exceeding four annas per ton, shall be charged on every sea-going vessel of the burden of 20 tons and upwards which shall enter Pooree port.

Second—That the port-due chargeable on dhonis and country-vessels employed in the coasting trade shall be at a rate not exceeding one half the rate of other vessels.

Third—That in the case of sea-going vessels the due shall be leviable whenever a vessel enters the port, and that in the case of dhonis and country-vessels employed in the coasting trade, the due shall be chargeable once in sixty days.

Fourth—That no port-dues shall be charged on vessels compelled by stress of weather to re-enter the port.

Fifth—That the present rate of port-due shall be fixed at two annas per ton for sea-going vessels of the burden of 20 tons and upwards, and at three annas per 100 maunds for dhonis and country-vessels employed in the coasting trade.

H. J. REYNOLDS,
Offg. Secy. to the Govt. of Bengal.

[Second Publication.]

NOTIFICATION.

The 29th November 1875.—Under the provisions of Section 47 of the Bengal Embankment Act VI of 1873, the Lieutenant-Governor is pleased to direct that the amount of embankment charges apportioned to estates shall be payable on the dates fixed for the payment of the land revenue of those estates; and the amount apportioned to tenures shall be payable on the dates fixed as last days for the payment of putni rents under Regulation VIII of 1819.

The Lieutenant-Governor is further pleased to direct that interest on the unpaid portion of the above amounts, from the date of the same becoming due until payment thereof, shall be charged at the rate of 5 per centum per annum.

Under the provisions of Section 39 of the same Act, the Lieutenant-Governor is pleased to direct that interest upon any sum paid as compensation under that section shall be charged at the rate of 5 per centum per annum.

H. J. REYNOLDS,
Offg. Secy. to the Govt. of Bengal.

[Second Publication.]

NOTIFICATION.

The 30th November 1875.—It is hereby notified, under Section 161 of Act VI of 1863, that from and after the 1st January 1876 no boat which shall not have been duly licensed and registered shall be allowed to ply as a cargo-boat for the landing and shipping of merchandise within the limits of the port of False Point and the Balasore Ports in the province of Orissa. It is also notified that, until further orders, no fee will be charged for such license and registration.

Application for license and registration should, in the case of the Balasore Ports, be made to the Collector of Customs at Balasore, and in that of the port of False Point to the Superintendent of Customs at False Point.

H. J. REYNOLDS,
Offg. Secy. to the Govt. of Bengal.

[Third Publication.]

The 23rd November 1875.—The Lieutenant-Governor is pleased to publish for general information the following revised rules to regulate the Native Civil Service Examination to be held in 1876, and future examinations, in supersession of those published at page 1293 of the *Calcutta Gazette* of 6th October 1875 :—

NATIVE CIVIL SERVICE EXAMINATIONS AND CIVIL SERVICE CLASSES.

[Rules to come into force after the examination of 1875.]

INTRODUCTORY.

Now that there have been held four annual examinations for the Native Civil Service and that a fifth examination is to take place in February 1876, the Lieutenant-Governor wishes to place the Native Civil Service examinations on a permanent footing.

2. All appointments in the Subordinate Executive Service, and all posts of Rs. 50 monthly salary and upwards in the sub-divisional establishments, both in Regulation and Non-Regulation Provinces, will ordinarily be reserved for persons who are passed at the Native Civil Service examination under the conditions specified in the subsequent paragraph 7 of these rules. Candidates for the gazetted appointments in the Police and Opium Departments will not be admitted to the examination save under a special certificate, which can only be granted under the orders of the Lieutenant-Governor. Lists of candidates passed under the subsequent paragraph 7 of these rules will be published in the *Gazette*.

ELIGIBILITY AND PRELIMINARIES TO THE EXAMINATION.

3. All candidates eligible for appointments under rules 5 and 6 (below), who satisfy the preliminary requirements, will be admitted to the Native Civil Service examination.

Admissible to examination.

4. The preliminary requirements which all candidates must satisfy are described below and must be attested by certificates (*a*), (*b*), and (*c*), which must bear dates not later than three months previous to the date fixed for the examination.

(*a*)—*Certificate of Character.*

A certificate will be required from every candidate of his character, respectability, and general moral fitness, such certificate being signed by two gentlemen of his own nationality, resident in the district of which he is a native, or where he usually resides, and also signed by the Judge or Magistrate of such district. The certificate of the two first-named is to indicate that the gentlemen who have signed it are qualified by their position and character to give such a certificate, and that the Judge or Magistrate himself knows nothing to the prejudice of the candidate. In the case of the town of Calcutta, instead of the signature of the Judge or Magistrate, the certificate should bear that of any Judge of the High Court, or the Commissioner of Police, or the Commissioner of the Presidency Division.

(*b*)—*Certificate of Sound Health.*

Each candidate will be required to produce a certificate from the Government medical officer of the district of which the candidate is a native, or where he may for the time being reside, stating that the candidate is generally a man of sound health, that he has expressed his willingness to serve in any district of the Lower Provinces, and that he (the medical officer) believes him to be capable of doing so, so far as can be judged antecedently.

(*c*)—*Certificate of ability to Ride or Walk.*

Every candidate for the higher appointments will also be required to prove that he can ride, and for this purpose he may apply to the Magistrate of the district, who will either satisfy himself on the point, or select some other person he thinks competent for that purpose. The examiner must satisfy himself from his own personal observation that the candidate can ride not less than 12 miles at a rapid pace, and is in this respect competent for all practical purposes of district work ; and if such examiner be not the Magistrate himself, the certificate must be countersigned by the Magistrate.

Every candidate for an appointment of less than Rs. 100 will be required to prove either that he can ride as above, or that he can walk twelve miles within 3½ hours without difficulty or prostration, to be certified in the same manner as the riding.

5. The following persons will be eligible for the examination for the Native Civil Service in all appointments:—

Persons eligible for all appointments.

(*a*)—Persons who have served Government for six years, and have held, for not less than two years, a responsible permanent appointment, above that of copyist, with a salary not less than Rs. 50 in one of the civil departments of the Government service, and can produce a sufficient certificate of ability, good conduct, and fitness for promotion from their official superiors.

(*b*)—Persons who have taken an University degree in Arts, Law, Medicine, or Engineering.

(*c*)—Persons who may be specially declared eligible for all appointments by a certificate under the hand of a Secretary to Government.

6. The following persons will be eligible for the examination for the Native Civil Service in appointments of less than Rs. 100 per mensem :—

Persons eligible for appointments of less than Rs. 100 per mensem.

(*a*)—Persons who have served Government with credit and efficiency for not less than three years, whose thorough facility in the use of the vernacular is certified, and who pass a preliminary examination in English.

(*b*)—Persons who have passed the First Arts' Examination.

(*c*)—Persons who may have been specially declared eligible for appointments of the lower grade by a certificate under the hand of a Secretary to Government.

7. The number of places which will be offered for competition in appointments of the higher and lower class respectively will be annually notified in the *Gazette* three months before the date of the examination. Appointments in the higher class are those of Rs. 100 and upwards, and in the lower class, those of less than Rs. 100. The places in each of the two classes will be awarded to the candidates according to priority in the examination : provided that none be passed for the higher class unless he obtains at least two-thirds, or for the lower class unless he obtains at least one half of the total number of obtainable marks upon the whole examination. Candidates must declare whether they desire to compete for the higher or the lower class ; and a candidate for a place in the higher class will not be eligible at that examination for a place in the lower class. To the persons thus passed at the competitive examination a general expectation will be afforded of employment within a reasonable time in the class of appointments for which each has passed, though no guarantee can be given of any particular appointment, or an appointment in a particular grade in that class within a given time. For instance, a person who wins a place in the higher class of appointments will be appointed sooner or later to at least a sub-deputyship on Rs. 100 a month. But it does not at all follow that he will be appointed a Deputy Magistrate and Collector; he may or may not be so appointed; that will depend on the pleasure of Government.

8. Candidates will be examined in the following subjects :—

The Vernacular.	Drawing.
Chemistry.	Engineering.
Botany.	Surveying.
Law.	Gymnastics.

No subjects are obligatory, but candidates are at liberty to name, at the time of applying for admission to the examination, the subjects in which they desire to be examined.

9. In the vernacular, candidates may be examined in either Bengali, Hindustani, or Ooriya, but can take up two only of the three languages, *i.e.*, Bengali, and Hindustani, or Ooriya and Hindustani. The maximum number of marks obtainable for any subject will be as follows :—

1st Language	...	...	...	...	90
2nd Ditto	...	...	...	...	90
Drawing	...	...	...	...	120
Surveying	...	...	...	...	240
Engineering	...	...	...	...	240
Law	...	...	...	...	240
Botany	...	...	...	...	60
Chemistry	...	...	...	...	60
Gymnastics	...	...	...	...	60
			Total	...	1,200

A special examination in gymnastics will be held, which all candidates who desire to compete in this subject must pass.

10. Applications for admission to the Native Civil Service examination may be made—

(*a*)—By persons who attend Civil Service classes to the Principal of the College where the classes may be held.

(*b*)—By persons who have not attended Civil Service classes to the Magistrate of any one of the following districts :—

Alipore, 24-Pergunnahs,	Berhampore,	Burrisaul, Backergunge,	Durbhunga,
Kishnagurh, Nuddea,	Dinagepore,	Mymensingh,	Mozufferpore,
Jessore,	Rajshahye,	Chittagong,	Chuprah, Sarun,
Burdwan,	Rungpore,	Comillah, Tipperah,	Bhagulpore,
Hooghly,	Julpigoree,	Patna,	Purneah,
Midnapore,	Dacca,	Gya,	Cuttack,
	Fureedpore,	Arrah,	Ranchee,

where the medical officers will also examine candidates and grant certificates of sound health.

Fees.

11. Every candidate, when submitting his application for admission to examination, must at the same time tender a fee for each subject in which he has to be examined, computed according to the scale given below, if he is a candidate for the higher or lower class of appointments :—

Subjects in which the applicant desires to be examined.	Fees payable by 1st grade examination.	Fees payable by 2nd grade examination.
	Rs.	Rs.
Preliminary examination under Rule 13	8	4
Examination under Rule 15 for Europeans only	8	4
Riding	4	2
Walking examination for candidates for lower grade examination	—	2
Bengali	4	2
Hindustani	4	2
Ooriya	4	2
Law	8	4
Botany	4	2
Drawing	4	2
Engineering	4	2
Surveying	4	2
Chemistry	4	2
Gymnastics	4	2

N.B.—The fee for Medical Examination should be paid to the Civil Surgeon by the candidate himself, and amounts to Rs. 4 for 1st and Rs. 2 for 2nd grade.

12. The authority receiving the application, if he be satisfied that the candidate is admissible to the examination under these rules, shall receive and credit the fees, will desire the candidate to undergo the required medical and riding or walking examination, if he has not already obtained certificates thereof, and when all certificates are complete, shall forward the application with the certificates of health, character, &c., riding or walking, of payment of fees, to the Under-Secretary to the Government of Bengal (Examination Department). No fee is required when a certificate is sufficient and is produced.

Preliminary examination of native candidates at out-stations.

13. A preliminary examination in English and the vernacular of those candidates who have not already qualified in those subjects will be held. Persons who have passed the First Arts' Examination, or who possess an University degree or certificate in Law or Engineering, will not be liable to the preliminary examination in English. Persons who have gained vernacular scholarships, or who have served with credit in vernacular offices, will not be liable to the preliminary examination in the vernacular. The preliminary examinations will be held on some date in December or January, to be locally notified by the Magistrate of the district, at the stations named in rule 9 (above).

ANNUAL EXAMINATION AT CENTRES.

Date of examination.

14. The annual examination of candidates for admission into the roll of persons qualified for admission into the Native Civil Service will be held on some day in the month of February 1876, not later than the 20th of that month, at Hooghly, Dacca, Patna, and Cuttack. There will, if need be, be special examinations for the Police and the Opium Departments. For the ordinary branches of the service there will be two standards—one higher, qualifying for all appointments; and another lower, qualifying for appointments of less than Rs. 100 per mensem only.

Preliminary examination of European candidates in English at the centres.

15. Previous to the other examinations, European candidates who have not passed any University examination will be required, besides passing an examination in English, to show that they possess a thorough knowledge of writing and arithmetic. They must be able to write well, quickly, and correctly, from dictation, to compose a report, and to do all ordinary arithmetic correctly and quickly, which must be duly certified by the examiners.

By European is meant any person whose native language is English or any other European tongue.

16. Candidates passed at any previous examination will be admitted to the examination in the grade in which they may have passed, without being subject to the preliminary requirements of rules 4 and 13. Similarly candidates partially passed at any previous examination, who may for any reason be permitted to present themselves for examination in certain subjects only, may, if they choose, and if otherwise qualified, enter as competitors at the examination, or they may take up those subjects only in which they are liable to examination. In the latter case they will not be held to have passed in any subject for the higher grade unless they obtain at least two-thirds of the marks allotted to it, and of the marks in each paper allotted to each subject in it, nor for the lower grade unless they similarly obtain at least half marks in each paper and subject.

Examination subjects.

17. The Native Civil Service examination on the subjects named in rule 8 will be conducted so as to test the knowledge of the candidates as follows :—

Examination in the Vernacular.

Vernacular examination for native candidates.

18. All native candidates will be required to show that they can read and write office papers and orders in the vernacular with complete facility.

Vernacular examination for European candidates.

All European candidates will be examined as to their ability to speak and understand a vernacular language, to read it in print, and translate it. Their knowledge of it must be sufficient to enable them to do business easily immediately on appointment.

Vernacular languages.

The vernacular language in which candidates will be required to pass under the two preceding rules may be either Bengali, Hindustani, or Ooriya.

Candidates who pass in Bengali only will not be eligible for vacancies in Behar, nor will candidates who pass in Hindustani only be eligible for vacancies in Bengal or Orissa.

Examination in Drawing, Surveying, and Engineering.

19. Candidates will be examined in the following subjects :—

I.—*Drawing.*

II.—*Surveying, in which are included—*

1. Mensuration.
2. Surveying with chain, and with compass and chain.
3. Levelling.
4. Construction of field-book, plotting, tracing on the ground.
5. Construction and use of scales.

III.—*Engineering, in which are included—*

1. General knowledge of properties of building materials in most common use, and of constructive trades.
2. Estimating for a simple building or bridge.
3. Construction of simple buildings.
4. Construction of simple roof and bridge trusses for small spans.
5. Elements of road-making (including the construction of culverts and small bridges).

Examination in Law.

20. Candidates will be examined in the elements of the law prevailing in Bengal in the following branches :—

1. Criminal Law. Penal Code, Code of Criminal Procedure, Act V of 1861.
2. Revenue and General Law as follows :—

Regulations I, VIII, and XLVIII of 1793, and XII of 1817.
Ditto I, II, and VIII of 1819.
Ditto VII of 1822, IX and XI of 1825, and IX of 1833.
Acts IX of 1847, XXXI of 1858, and IV (B.C.) of 1868.
Act XI of 1859.
Acts VII (B.C.) of 1868 and VIII (B.C.) of 1869.
,, XXI of 1856, XXIII of 1860, and modifying Act of the Bengal Council.
Act V of 1861.
,, VIII of 1871.
,, X (B.C.) of 1871.
,, X of 1870.
Municipal Acts in force in Lower Bengal.
To qualify for the Opium Department—
Act XXI of 1856.
,, XIII of 1857.
The Board's Rules for the guidance of officers in the Opium Department.
In this examination books will not be allowed.

21. The examination papers for candidates for both grades of the service will be the same, but the passing marks will be considerably higher for the higher than for the lower grade. Candidates for the higher grade of appointments must do their papers in English; candidates for the lower grade may write their answers in their vernacular. Candidates who pass for the higher grade will be subject to no further examination, except the higher standard departmental examination, and the opium laws examination for those candidates who are appointed to the Opium Department without having taken the opium papers.

NATIVE CIVIL SERVICE CLASSES.

Two kinds of Civil Service classes.

22. As some of the subjects required for the Native Civil Service examination are not taught in the ordinary course of Bengal colleges, the Lieutenant-Governor will continue to arrange for instructing persons who desire to qualify for that examination, if there be a sufficient number of candidates. This instruction will comprise a course of one year in the subjects mentioned in paragraph 8.

23. All scholarships granted by the Bengal Government will be tenable at Civil Service classes just as at any affiliated college. Students in the Civil Service class will pay the usual monthly college fee, besides the fee of Rs. 10 for instruction in riding and gymnastics.

24. The following detail of the text-books and instruction in the subjects of drawing, surveying, and engineering, is prescribed for the Civil Service course :—

Subject.	Details.	Text-books and mode of acquiring.
	Surveying.	
1. Mensuration	Of the line, superficies, and the simpler solids. Cubical contents of earthwork in cuttings and embankments.	Todhunter's Mensuration.
2. Surveying with chain, and with compass and chain.	To make a survey of a tract of country 2 or 3 square miles in area.	Roorkee papers on Surveying, Chapters II, III. Also practically taught in the field.
3. Levelling	To make all the necessary sections for a supposed road between two given points.	Roorkee papers on Surveying, Chapters XI, XIII. Practical instruction in the field.
4. Construction of field-book, plotting, and tracing on the ground.	To lay out the foundations of a simple building on the ground.	Instruction by lecture. Roorkee papers on Surveying.
	Drawing.	
1. Construction and use of scales	Geometrical figures, orthographic projection as applied to the delineation of simple engineering structures.	Ellis Davidson on "Projection." Davidson on "Linear Drawing." Class instruction.
	Engineering.	
1. General knowledge of properties of building materials in most common use, and of constructive trades.	Stone, brick, timber, lime, mortar, cement.	Roorkee Treatise, Volume I, Chapters I, II, IV, V.
2. Estimating of a simple building or bridge.	To design simple drawbridges, culverts, and wooden bridges of small span, and to estimate the quantity and cost thereof.	Instruction principally by lecture.
3. Construction of simple buildings ...	Stone masonry, brick masonry, masonry in arches and foundations.	Roorkee Treatise, Volume I, Chapters XIII, XIV, XV, to end of paragraph 299; XVI to end of paragraph 322.
4. Construction of simple roofs and bridge trusses for small spans.		Instruction by lecture.
5. Elements of road-making, including the construction of culverts and small bridges.	Laying out roads, formation of cuttings and embankments, construction of road surface, drainage, &c.	Roorkee Treatise, Volume I, section 5; Volume II, section 8.

25. The Lieutenant-Governor will be glad if heads of offices can give deserving and capable public servants leave of absence, on favorable terms, for the purpose of qualifying in the above special subjects.

R. L. MANGLES,
Offg. Secy. to the Govt. of Bengal.

[Third Publication.]

ROAD CESS NOTIFICATION.

DISTRICT OF TIPPERAH.

The 23rd November 1875.—It is notified, under Section 75 of Act X (B.C.) of 1871 (the District Road Cess Act), that the Road Cess Committee of the district of Tipperah have, under Section 74 of the Act, determined to levy the cesses under that Act for the current cess year running from 1st October 1875 to 30th September 1876, at the following rates, being the maximum rates, and the said rates are published accordingly :—

I. Six pie, or two pice, on every rupee of the annual value of lands under Part II of the Act.

II. The following rates on non-agricultural houses and shops estimated to be of the present value of—

	Yearly Cess. Rs. A. P.
Not less than Rs. 100, but less than Rs. 500	... 1 0 0
,, 500, ,, 1,000	... 3 0 0
,, 1,000, ,, 2,000	... 4 8 0

,, 2,000 and upwards, Rs. 3 for every Rs. 1,000 or part thereof of the estimated present value.

Shops and buildings used for purposes of trade, whose estimated present value is more than Rs. 25 and less than Rs. 100, to pay a yearly tax of one rupee.

H. J. S. COTTON,
Offg. Jr. Secy. to the Govt. of Bengal.

[Third Publication.]

ROAD CESS NOTIFICATION.

DISTRICT OF BANKOORA.

The 17th November 1875.—It is notified, under Section 75 of Act X (B.C.) of 1871 (The District Road Cess Act), that the Road Cess Committee of the district of Bankoora have, under Section 74 of the Act, determined to levy the cesses under that Act for the current cess year running from 1st October 1875 to 30th September 1876 at the following rates, being the maximum rates, and the said rates are published accordingly :—

I. Six pie, or two pice, on every rupee of the annual value of lands under Part II of the Act.

II. The following rates on non-agricultural houses and shops estimated to be of the present value of—

			Yearly Cess. Rs.	A.	P.
Not less than Rs. 100,	but less than Rs. 500	...	1	0	0
„ 500,	„ 1,000	...	3	0	0
„ 1,000,	„ 2,000	...	4	8	0

„ 2,000 and upwards, Rs. 3 for every Rs. 1,000 or part thereof of the estimated present value.

Shops and buildings used for purposes of trade, whose estimated present value is more than Rs. 25 and less than Rs. 100, to pay a yearly tax of one rupee.

H. J. REYNOLDS,
Offg. Secy. to the Govt. of Bengal.

[Third Publication.]

NOTIFICATION.

The 23rd November 1875.—The following is published for general information :—

H. J. S. COTTON,
Offg. Jr. Secy. to the Govt. of Bengal.

NOTIFICATION.

No. 1203.—Information has been received that the rate of exchange for money orders with Germany has, from the 1st instant, been changed to 20 mark 40 pfennig for the pound sterling. This notice is published for the information of intending remitters, but they must understand that the rate of conversion is fixed and varied at the sole discretion of the country drawn on, and that a different rate of exchange may possibly be in force when their orders are paid. E. GAY, *Deputy Comptroller-General.*

COMPTROLLER-GENERAL'S OFFICE, the 18th November 1875.

[Third Publication.]

NOTIFICATION.

The 17th November 1875.—It is hereby notified for general information that the Resolution of the Government of India, Home Department, No. 19-1134, dated the 8th July 1875, defining the extent to which Public Officers are permitted to connect themselves with the Press, applies only to officers in the service of Government. An Honorary Magistrate is not an officer in the service of Government within the meaning of the Resolution.

H. J. REYNOLDS,
Offg. Secy. to the Govt. of Bengal.

[First Publication.]

DECLARATION.

The 4th December 1875.—Whereas it appears to the Lieutenant-Governor of Bengal that land is required to be taken up by Government at the public expense for a public purpose, viz. for the construction of a Rifle Range for the Calcutta Volunteer Corps, in the village of Ballygunge, Dehi Punchannogram zillah 24-Pergunnahs, it is hereby declared that for the above purpose a strip of land measuring 2,400 feet in length and 90 feet in breadth, containing by estimation an area of 15 beeghas, more or less, and forming portions of holdings Nos. 227, 227A, 231, 233, 234, 237A, 241, 254, 225, and B class lands relinquished by the Calcutta and South-Eastern State Railway, in Sub-division H, Division V of khas mehal Punchannogram, bounded on the north by the Tiljala road; on the east by the Calcutta and South-Eastern State Railway fencing; on the south by lands belonging to Tazim Bibi and Munshi Ismail; and on the west by lands belonging to Munshi Mokaram, Munshi Ismail, Golam Akbar, Radha Krishna Sett, Madhub Chunder Singh, Syud Fazlali, Tara Prosadh Chatterjee, Sonamoni Dasi, Mainuddee Seikh, Ramzan Laskar, Rahamut Laskar, Rahiman Bibi, and Shib Chunder Ghose, is required within the aforesaid village of Ballygunge.

2. This declaration is made under the provisions of Section 6, Act X of 1870, to all whom it may concern.

H. J. REYNOLDS,
Offg. Secy. to the Govt. of Bengal.

[First Publication.]

DECLARATIONS.

The 30th November 1875.—Whereas it appears to the Lieutenant-Governor of Bengal that land is required to be taken by Government at the public expense for a public purpose, viz. for Railway purposes, in the village of Kooshahaut, pergunnah Shajapore, zillah Furreedpore, it is hereby declared that for the above purpose a piece of land measuring, more or less, 42 beeghas 3 cottahs and 9 chittacks, bounded on the north by lands belonging to Harran Kur, Ramchunder Bose, Annundo Chunder Kur, Gobindo Chunder Bose, Koylas Biswas, Luckhy Kanto Kur, and Gooroo Churn Dutt; on the east by Furreedpore road; on the south by lands belonging to Bodone Kur, Luckhy Kanto Kur, Eshur Kur, Gooroochurn Dutt, Addy Nath Kur, Gunga Gobind Soor, and Mookoondo Lall Roy; and on the west by Eastern Bengal Railway Company's temporary land, is required within the aforesaid village of Kooshahaut.

This declaration is made under the provisions of Section 6 of Act X of 1870 to all whom it may concern.

WHEREAS it appears to the Lieutenant-Governor of Bengal that land is required to be taken by Government at the public expense for a public purpose, viz. for Railway purposes, in the village of Chur Pallundo, pergunnah Shajapore, zillah Furreedpore, it is hereby declared that for the above purpose a piece of land measuring, more or less, 2 beeghas 9 cottahs and 14 chittacks of standard measurement, bounded on the north and east by lands belonging to Rojanee Kanto Kur; on the south by lands belonging to Janmahmood Shaik; and on the west by Furreedpore road, is required within the aforesaid village of Pallundo.

This declaration is made under the provisions of Section 6 of Act X of 1870 to all whom it may concern.

H. J. REYNOLDS,
Offg. Secy. to the Govt. of Bengal.

[First Publication.]

DECLARATION.

The 6th December 1875.—Whereas it appears to the Lieutenant-Governor of Bengal that land is required to be taken by Government at the public expense for a public purpose, viz. for the construction of a tramway at Chitpore, it is hereby declared that for the above purpose a strip of land 1,400 feet in length and 60 to 100 feet in breadth, running south-east in a curve line from a point about 200 feet north of Chaund Sirkar's Mosque to the Cossipore road, south of the police station at Chitpore, containing by estimation 6 beeghas of land, more or less, situate in Sub-division V, Division I, of Khas Mehal Punchannogram, in the district of 24-Pergunnahs, is required.

2. This declaration is made under Section 6, Act X of 1870, to all whom it may concern.

3. A plan of the land may be inspected at the Office of the Collector under Act X of 1870 for Calcutta at Alipore.

4. This cancels the first declaration published at page 1332 of the *Calcutta Gazette* of the 27th October 1875.

H. J. REYNOLDS,
Offg. Secy. to the Govt. of Bengal.

[Third Publication.]

DECLARATIONS.

The 18th November 1875.—Whereas it appears to the Lieutenant-Governor of Bengal that land is required to be taken by Government at the public expense for a public purpose, viz. for the village chowkidar's jagir, to be given as compensation for the loss of the jagir land acquired for Distributary Channel No. 3, from the 1st section Taldundah Canal, it is hereby declared that for the above purpose the following plots of land, measuring in the aggregate 2*r*. 9*p*., more or less, and situated in mouzah Darrarasasun, pergunnah Hurrihurpur, zillah Cuttack, is required within the aforesaid village of Darrarasasun:—

First plot, measuring 2*r*. 3*p*., bounded on the north by the cultivated land of Bydhur Sahoo; south by the cultivated land of Madhee Sahoo and Narrayen Sahoo; east by the lakhraj land of Purrikhit Swyne and Munee Nand; and on the west by the cultivated land of Purrikhit Swyne.

Second plot, measuring 6*p*., bounded on the north by the lakhraj land of Purrikhit Swyne; south by the ryotee land of Mukoond Swyne; and on the east and west respectively by the ryotee land of Mudhoo Sahoo and Mukoond Sahoo.

This declaration is made under the provisions of Section 6 of Act X of 1870 to all whom it may concern.

Whereas it appears to the Lieutenant-Governor of Bengal that land is required to be taken by Government at the public expense for a public purpose, viz. for the village chowkidar's jagir, to be given as compensation for the loss of the jagir land acquired for the Puttamoondye Branch Canal, it is hereby declared that for the above purpose the following plots of land, measuring in the aggregate 1*r*. 25*p*., more or less situated in mouzah Bahadoolnagar pergunnah Altee, zillah Cuttack, are required within the aforesaid village of Bahadoolnagar :—

First plot, measuring 26*p*, bounded on the north by the pahee land of Russanand Bull and the devatar land of Sri Luckminarrian Thakur; south by the pahee land of Benoo Samul of mouzah Kullasiree and on the east and west respectively by the thanee land of Bhim Samul and Sibo Samul.

Second plot, measuring 25*p*., bounded on the north by the pahee land of Russanund Bull; south by the thanee land of Muthooree Samul; east by the devatar land of Sri Luckminarrian Thakur; and on the west by the pahee land of Muddun Bull.

Third plot, measuring 14*p*., bounded on the north by the land of Gopal Bull; south by the thanee land of Muthooree Samul; east by the pahee land of Russanund Bull; and on the west by the thanee land of Urdhub Samul.

This declaration is made under the provisions of Section 6 of Act X of 1870 to all whom it may concern.

Whereas it appears to the Lieutenant-Governor of Bengal that land is required to be taken by Government at the public expense for a public purpose, viz. for the village chowkidar's jagir, to be given as compensation for the loss of the jagir land acquired for the Puttamoondye Branch Canal, it is hereby declared that for the above purpose a piece of land measuring 1*r*. 18*p*., more or less, situated in mouzah Kullasiree, pergunnah Altee, zillah Cuttack, and bounded on the north by the Puttamoondye Canal; south and east by the pahee land of Shaikh Kanhoo; and west by waste lands, is required within the aforesaid village of Kullasiree.

This declaration is made under the provisions of Section 6 of Act X of 1870 to all whom it may concern.

Whereas it appears to the Lieutenant-Governor of Bengal that land is required to be taken by Government at the public expense for a public purpose, viz. for the village chowkidar's jagir, to be given as compensation for the loss of the jagir land acquired for the Puttamoondye Branch Canal, it is hereby declared that for the above purpose the following plots of land, measuring in the aggregate 1*r*. 38*p*, more or less, situated in mouzah Barada, pergunnah Altee, zillah Cuttack, are required within the aforesaid village of Barada :—

First plot, measuring 1*r*. 11*p*., bounded on the north and south respectively by the pahee lands of Dudhi Bull and Arjoon Panda; on the east by the jagir lands of Iswar Mullick and Bhim Mullick; and on the west by the brahmattur land of Achoot Panda.

Second plot, measuring 27*p*., bounded on the north by the cultivated land of Kellye Mahanty; south by the pahee land of Hurry Mullick; east by the cultivated land of Chundree Sutpustee; and on the west by the pahee lands of Arjoon Panda and Kellye Sahoo.

This declaration is made under the provisions of Section 6 of Act X of 1870 to all whom it may concern.

Whereas it appears to the Lieutenant-Governor of Bengal that land is required to be taken by Government at the public expense for a public purpose, viz. for the village chowkidar's jagir, to be given as compensation for the loss of the jagir land acquired for Distributary Channel No. 11 from the first section High Level Canal, it is hereby declared that for the above purpose a piece of land measuring 1*r*. 21*p*., more or less, situated in mouzah Soongra, killah Durpon, zillah Cuttack, and bounded on the north and east by the resumed jagir land of Guddye Mullick; south by the jagir land of Kooroop Nack; and on the west by the land belonging to Guddye Mullick and Kellye Setti, is required within the aforesaid village of Soongra.

This declaration is made under the provisions of Section 6 of Act X of 1870 to all whom it may concern.

Whereas it appears to the Lieutenant-Governor of Bengal that land is required to be taken by Government at the public expense for a public purpose, viz. for the village chowkidar's jagir, to be given as compensation for the loss of the jagir land acquired for the first section High Level Canal, it is hereby declared that for the above purpose a piece of land measuring 3*r*. 18*p*., more or less, situated in mouzah Chandital, killah Durpon, zillah Cuttack, and bounded on the north, south, east, and west respectively by the pahee lands of Loka Das, Hurry Mahanty, Bhabograhee Mahanty, and Keloo Mahanty, is required within the aforesaid village of Chandital.

This declaration is made under the provisions of Section 6 of Act X of 1870 to all whom it may concern.

Whereas it appears to the Lieutenant-Governor of Bengal that land is required to be taken by Government at the public expense for a public purpose, viz. for the village chowkidar's jagir, to be given as compensation for the loss of the jagir land acquired for the

first section High Level Canal, it is hereby declared that for the above purpose the following plots of land, measuring in the aggregate 2*r*. 38*p*., more or less, situated in mouzah Ramchunderpur, killah Durpon, zillah Cuttack, are required within the aforesaid village of Ramchunderpur :—

First plot, measuring 2*r*. 2*p*., bounded on the north and west by the pahee land of Mohee Kur; on the south by the lakhraj land of Somnath Kur; and on the east by the pahee land of Gopal Sahoo.

Second plot, measuring 32*p*., bounded on the north and west by the pahee land of Mohee Kur; south by the pahee land of Gopal Sahoo; and on the east by temporary land taken up in connection with the first section High Level Canal.

Third plot, measuring 4*p*., bounded on all sides by the pahee lands of Mohee Kur.

This declaration is made under the provisions of Section 6 of Act X of 1870 to all whom it may concern.

Whereas it appears to the Lieutenant-Governor of Bengal that land is required to be taken by Government at the public expense for a public purpose, viz. for the village chowkidar's jagir, to be given as compensation for the loss of the jagir land acquired for the 1st section High Level Canal, it is hereby declared that for the above purpose the following plots of land, measuring in the aggregate 1*a*. 1*r*. 34*p*., more or less, situated in mouzah Ubooka, killah Durpon, zillah Cuttack, are required within the aforesaid village of Ubooka :—

First plot, measuring 1*r*. 34*p*., bounded on the north by the pahee land of Nubye Mullick; south by the temporary land taken up in connection with the 1st section High Level Canal; and on the east and west respectively by the pahee lands of Soolubh Dehooree and Urjoon Mullick.

Second plot, measuring 1*a*., bounded on the north by pahee land appertaining to mouzah Bawoonsoanta, and belonging to Panoo Rawoot; south by the pahee land of Soolabh Mullick; east by the pahee land of Soolabh Dehooree and Nabye Mullick; and west by the pahee land of Bhuggee Dehooree and Madhoi Mullick.

This declaration is made under the provisions of Section 6 of Act X of 1870 to all whom it may concern.

Whereas it appears to the Lieutenant-Governor of Bengal that land is required to be taken by Government at the public expense for a public purpose, viz. for the village chowkidar's jagir, to be given as compensation for the loss of the jagir land acquired for the first section Taldundah Canal, it is hereby declared that for the above purpose a piece of land measuring 1*r*. 20*p*., more or less, situated in mouzah Sarapur, pergunnah Hurriharpur, zillah Cuttack, and bounded on the north by the ryotee land of Bhagoban Sahoo; south by the cultivated land of Panoo Mahapatter and Radhoo Bchera; east by the cultivated land of Panoo Mahapatter; and on the west by the ryotee land of Arjoon Mullick, is required within the aforesaid village of Sarapur.

This declaration is made under the provisions of Section 6 of Act X of 1870 to all whom it may concern.

Whereas it appears to the Lieutenant-Governor of Bengal that land is required to be taken by Government at the public expense for a public purpose, viz. for the village chowkidar's jagir, to be given as compensation for the loss of the jagir land acquired for the first section High Level Canal, it is hereby declared that for the above purpose a piece of land measuring 2*r*. 27*p*., more or less, situated in mouzah Buree, killah Durpon, zillah Cuttack, and bounded on the north and east by the pahee lands of Naloo Mullick, and on the south and west by the pahee lands of Huree Rawoot, is required within the aforesaid village of Buree.

This declaration is made under the provisions of Section 6 of Act X of 1870 to all whom it may concern.

H. J. REYNOLDS,
Offg. Secy. to the Govt. of Bengal.

No.

REVENUE AND

The following are the Receipts and Payments out of the Treasuries

Six Months, 1875-76 with 1874-75.		REVENUE AND OTHER RECEIPTS.					
			Budget Estimate, 1875-76.	Total Treasury Receipts.			
Increase.	Decrease.			To 30th September 1875.		Same time last year.	
			£	£	£	£	£
.....	.....	Balance on 1st April 1875...	.....	.....	2,751,478	.....	2,356,734
92,087	.....	I. Land Revenue ...	3,715,000	1,414,485		1,322,398	
288	.....	III. Forest ...	19,900	6,702		6,414	
88,706	.....	IV. Excise ...	595,000	322,111		283,405	
.....	85	V. Assessed Taxes ...	.....	8		93	
16,615	.....	VI. Customs ...	1,058,200	530,337		513,722	
11,760	.....	VII. Salt ...	2,655,000	1,388,218		1,876,478	
189,387	.....	VIII. Opium ...	5,300,000	2,897,376		2,757,989	
36,519	.....	IX. Stamps ...	900,000	523,369		486,850	
12,664	.....	XI. Post Office ..	166,400	88,361		75,697	
.....	4,041	XIII. Law and Justice ...	73,000	36,279		40,320	
.....	15,909	XIV. Marine ...	126,000	47,994		63,903	
10,238	.....	XV. Interest ...	78,800	36,884		26,646	
1,628	.....	XVI. Receipts in aid of Superannuation, &c.	3,400	3,012		1,384	
1,054	.....	XVII. Gain by exchange on transactions with London ...	600	1,294		240	
.....	4,788	XVIII. Miscellaneous ...	83,300	19,003		23,791	
360,926	24,823	Total Revenue ...	14,774,600	.....	7,315,433	.....	6,979,330

Increase on Receipts	£	336,103
Add Decrease on Payments	,,	86,571
Net Increase	£	422,674

Miscellaneous Loans	10,423		8,826		
Provincial Services and Local Funds ...	917,593		1,005,060		
Political Stipend Fund	114,520		93,965		
Deposits	948,684		1,008,854		
Savings Bank	97,734		104,595		
Local Remittances	5,802,929		5,252,085		
Advances Recoverable	1,182,816		1,638,469		
Account Current with London ...	11,847		11,008		
,, ,, India ...	2,646,835		5,623,482		
,, ,, other Governments	813,887		1,201,603		
Electric Telegraph Remittances ...	47,546		56,690		
Public Works Department ...	860,598		1,059,894		
Military and Marine Department, Bengal	67,440		96,423		
Military Department, other Governments	104		1,535		
Bill and Transfer Receipts, other Governments	17,210				
		13,040,166	48,630	17,206,119	
Total £ ...	.....	23,107,077	.....	26,542,183	

CALCUTTA, OFFICE OF THE ACCOUNTANT-GENERAL, BENGAL, the 1st December 1875.

2240C.

EXPENDITURE—BENGAL.

in Bengal between 1st April and 30th September 1875.

EXPENDITURE.	Budget Estimate, 1875-76.	Total Treasury Payments.				Six Months, 1875-76, with 1874-75.	
		To 30th September 1875.		Same time last year.		Increase.	Decrease.
	£	£	£	£	£	£	£
2. Interest on Service Funds, &c....	15,000	11,540		14,350		...	2,810
3. Refunds and Drawbacks ...	96,000	64,569		50,161		14,408	.....
4. Land Revenue	280,000	136,601		136,747		.....	146
5. Forest	13,300	4,784		3,892		092	.....
6. Excise	29,000	14,809		14,359		450	.....
8. Customs	67,400	31,968		31,070		899	.....
9. Salt	24,100	4,577		2,179		2,398	.....
10. Opium	2,297,000	1,852,102		1,965,430		.....	113,328
11. Stamps	22,700	13,183		11,064		2,069	.....
13. Post Office ...	227,500	129,238		41,715		87,523	.....
15. Administration	162 800	85,873		82,845		3,028	... ..
16. Minor Departments ...	23,000	8,241		9,128		.....	887
17. Law and Justice	653,000	330,114		325,257		4,857	.....
18. Marine	2(0,200	94,458		101,977		.....	7,519
19. Ecclesiastical	23 800	11,781		11,646		135	.....
20. Medical	25,200	15,847		17,197		.....	1,350
21. Political Agencies ...	1,500	3,487		781		2,706	.....
22. Allowances, &c. ...	242,600	110,701		121,021		... .	10,320
24. Superannuations	69,600	38,948		43,664		.....	4,706
26. Miscellaneous	6,000	3,077		2,528		549	.....
27. Allotments for Provincial Services	1,104,100	552,050		617,469		.....	65,419
Total Expenditure ...	5,593,800	.....	3,517,909	.....	3,604,480	119,914	206,485
						Decrease ...	£ 86,571

Miscellaneous Loans	46,175		234,044	
Provincial Services and Local Funds ...	879,016		1,465,563	
Political Stipend Fund	178,130		72,378	
Deposits	972,280		939,380	
Savings Bank	91,861		112,521	
Local Remittances	5,790,856		5,236,371	
Advances Recoverable	1,195,613		1,652,550	
Account Current with London	81		156	
,, ,, ,, India	7,009,226		8,820,376	
,, ,, ,, other Governments ...	307,536		450,918	
Electric Telegraph Remittances	11,786		15,778	
Public Works Department	853,433		1,714,539	
Military and Marine Departments, Bengal ...	179,386		226.648	
Military Department, other Governments ...	7,482		10,733	
Bill and Transfer Receipts, other Governments	8,240		22,771	
		17,531,101		20,974,721
Balance on 30th September 1875 ...		2,058,067		1,962,982
Total £ ...		23,107,077		26,542,183

H. A. MANGLES, *Accountant-General, Bengal.*

JUDICIAL DEPARTMENT.

No. 2403C.S.

The 13th November 1875.—Baboo Jodoo Nath Mullick, First Subordinate Judge of Rajshahye, is allowed leave for twenty-four days, under Section 21, Chapter VI of the Civil Leave Code, with effect from the 10th October 1875.

The 2nd December 1875.—Mr. Charles Richardson Marriott, who has, under separate orders of this date, been appointed to be an Assistant Magistrate and Collector of the Patna district, is vested with the powers of a Magistrate of the Third Class.

Mr. John Whitmore, Officiating Joint-Magistrate and Deputy Collector, Sonthal Pergunnahs, is vested with the powers of a Subordinate Judge in that district.

The 3rd December 1875.—Baboo Prem Chand Pal, Moonsif of Tumlook, in the district of Midnapore, is vested, under Section 29 of the Bengal Civil Courts' Act (VI of 1871), with the powers of a Judge of a Court of Small Causes for the trial of suits cognizable by such Courts up to the amount of Rs. 50.

The 6th December 1875.—The name of Baboo Thakoor Persad is removed from the list of Honorary Magistrates in the district of Mozufferpore.

Baboo Janokey Nath Dutt is appointed to officiate as Moonsif of Jamalpore, in the district of Mymensingh, during the absence, on leave, of Baboo Surbessur Mozoomdar, or until further orders.

Baboo Grish Chandra Chatterjee, B.L., First Moonsif of Berhampore, in the district of Moorshedabad, is vested, under Section 29 of the Bengal Civil Courts Act (V of 1871), with the powers of a Small Cause Court Judge for the trial of suits cognizable by such courts up to the amount of Rs. 50.

The 7th December 1875.—Baboo Hurrish Chunder Sen, B.L., is appointed to act as Moonsif of Hathazaree, in the district of Chittagong, during the absence, on deputation, of Baboo Kali Kumar Bose, or until further orders.

Baboo Beroja Proshad Bose, B.L., is appointed to act as Moonsif of Comillah, in the district of Tipperah, during the absence, on deputation, of Baboo Gunesh Chunder Chowdry, or until further orders.

Mr. F. W. Badcock, Officiating Joint-Magistrate and Deputy Collector, Chittagong, is vested with the powers to try summarily the offences mentioned in Section 222 of the Criminal Procedure Code.

ERRATUM.—*The 1st December* 1875.—In the orders of the 1st November 1875, published in the *Calcutta Gazette* of the 17th idem, transferring Baboo Khetter Nath Mookerjea, B.L., Moonsif of Bogra, to Julpigoree, and vesting him with the powers of a Magistrate of the Third Class, and with powers of a Deputy Collector—*for* 'Baboo Khetter Nath Mookerjea,' *read* 'Baboo Khetter Prosad Mookerjea.'

LEAVE OF ABSENCE TO MOONSIFS.—*The 20th September* 1875.—The leave of absence for the Dusserah vacation, granted under Section 21, Chapter VI of the Civil Leave Code, to Moulvi Enamul Huq, Moonsif of Ghattal, in the district of Midnapore, is cancelled.

The unexpired portion of the leave for one month and twenty-nine days, granted under Section 21, Chapter VI of the Civil Leave Code, to Baboo Degumber Canoongoe, Moonsif of Magoorah, in the district of Jessore, is cancelled.

The 30th November 1875.—Baboo Surbessur Mozoomdar, Moonsif of Jamalpore, in the district of Mymensingh, is allowed leave of absence for three months, under Sections 3 and 14, Supplement F of the Civil Leave Code, in continuation of the privilege leave already granted to him by orders of the 31st August 1875; the whole period of his absence to be reckoned as leave on medical certificate.

The 2nd December 1875.—Mr. P. N. Banerjee, Sudder Moonsif of Chittagong, is allowed privilege leave of absence for two months from the 5th of December 1875, under Section 21, Chapter VI of the Civil Leave Code.

Baboo Nund Kumar Aykat, Moonsif of Ranchee, in the province of Chota Nagpore, is allowed three months' privilege leave from the date on which he is relieved of his duties at Palamow, under Section 21, Chapter VI of the Civil Leave Code.

The 4th December 1875.—Baboo Krishna Chandra Chowdhuri, Moonsif of Deang, in the district of Chittagong, is allowed privilege leave for two months from the 3rd January 1876, or from any subsequent date, under Section 21, Chapter VI of the Civil Leave Code.

The 6th December 1875.—Baboo Robi Chandra Gangooly, Second Moonsif of Panchpookeriah, in the district of Tipperah, is allowed sick leave for two months from the 6th November 1875, under Section 3, Supplement F of the Civil Leave Code.

R. L. MANGLES,
Offg. Secy. to the Govt. of Bengal.

[Second Publication.]

NOTIFICATION.

The 23rd November 1875.—The following description of the limits of the Alipore (Hospital) Cantonment, as settled by a committee assembled at Alipore on the 16th May 1875 under the orders of His Excellency the Commander-in-Chief, is hereby published for general information :—

DESCRIPTION.	Bearings.	Direct distance in yards.
From pillar No. 1, on the north side of the gate opening on the Alipore road, the boundary runs along the south side of the property of the Kidderpore Orphan Asylum to pillar No. 2	292°	50
From pillar No. 2 the boundary skirts the south side of the property of the Orphan Asylum, to pillar No. 3	311°	174
From pillar No. 3 the boundary takes a westerly direction to pillar No. 4, still skirting the southern limit of the Orphan Asylum property	265°	337
From pillar No. 4 the boundary takes a southerly direction skirting the Diamond Harbour road	183°	160
From pillar No. 5 to pillar No. 6 the boundary runs east by a private compound	94°	50
From pillar No. 6 to pillar No. 7 the boundary runs south	175°	83
From pillar No. 7 to pillar No. 8 the boundary runs east, skirting the property lately occupied by the Hon'ble Mr. Justice Jackson	91°	465
From pillar No. 8 to pillar No. 1 the boundary runs north, skirting the Alipore road	5°	143

R. L. MANGLES,
Offg. Secy. to the Govt. of Bengal.

[Second Publication.]

NOTIFICATION.

The 24th November 1875.—Under the provisions of Section 5 of the Indian Registration Act VIII of 1871, the Lieutenant-Governor is pleased to sanction the following rearrangement of sub-districts in the district of Sarun :—

The sudder sub-district will henceforth comprise thanas Chhapra, Dighwarah, and Manjhi.

A new sub-district, with head-quarters at Amnour, will consist of thanas Parsa and Mushrakh (without pergunnah Murhul).

The sub-district of Sewan will include thanas Sewan and Basantapur.

The sub-district of Darauli will be conterminous with the thanas of that name.

A new sub-district, with head-quarters at Gopalgunge, will comprise thanas Baragaon and Barauli, including pergunnah Murhul.

The sub-districts will stand as follows :—

Sudder sub-district	Thana Chhapra. „ Dighwarah. „ Manjhi.
Amnour	Thana Parsa. „ Mushrakh (without pergunnah Murhul).
Sewan	Thana Sewan. „ Basantapur.
Darauli	Thana Darauli.
Gopalgunge	Thana Baragaon. „ Barauli (including pergunnah Murhul).

This notification will take effect on and from 1st December 1875.

R. L. MANGLES,
Offg. Secy. to the Govt. of Bengal.

[Second Publication.]

NOTIFICATION.

The 30th November 1875.—It is hereby notified that under the provisions of Section 68 of Act VI (B.C.) of 1870 (the Village Chowkidaree Act), the Lieutenant-Governor is pleased to authorize the extension of that Act to the whole of the district of Tipperah. The Act will take effect from 1st January 1876.

R. L. MANGLES,
Offg. Secy. to the Govt. of Bengal.

[Second Publication.]

NOTIFICATION.

The 29th November 1875.—It is hereby notified that the following list contains the names of Inspectors of the Bengal Police of the First and Second Grades.

First Grade Inspectors.

No.	Names of Inspectors.	Names of Districts.
1	Nobokisto Ghose	24-Pergunnahs.
2	Moonshee Bakaoollah	Hooghly.
3	Bydenath Mookerjee	Pubna.
4	Daniel Cavanagh	Monghyr.
5	Denobundhoo Sen	Midnapore.
6	Juggobundoo Bose	Dacca.
7	Hurman Luker	Julpigoree Depôt.
8	Abizumma Khan	Shahabad.
9	A. D. Rozario	Chittagong Hill Tracts.
10	W. Green	Hooghly.
11	Brojo Soonder Moitro	Maldah.

Second Grade Inspectors.

1	Ram Coomar Dass	Noakholly.
2	Kally Madhub Chatterjee	Burdwan.
3	Suroof Chunder Doss	Rungpore.
4	D. Erskine	Monghyr.
5	Sew Lall Tewary	Chittagong.
6	Dilwar Ally	Backergunge.
7	Gobind Chunder Sandial	Dinagepore.
8	E. Dominico	Howrah.
9	Ram Chunder Dechit	Bankoora.
10	S. W. Butcher	Singhboom.
11	Obhoy Churn Ghose	Noakholly.
12	T. Mendes	Rajshahye.
13	W. O. Lewis	Monghyr.
14	Gopal Hurry Mullick	Jessore.
15	Tareenee Churn Sein	Ditto.
16	Sreeram Chunder Ghose	Burdwan.
17	Sarodapersad Bose	Balasore.
18	Bhagbut Churn Gangooly	Dacca.
19	Poornoo Chunder Chuckerbutty ...	Nuddea.
20	J S. Evans	Gya.
21	Rakhal Dass Bose	Patna.
22	Saroda Churn Ghose	Hooghly.
23	Sheik Awaladali	Gya.
24	Kadee Lall	Mozufferpore.
25	Issan Chunder Banerjee	Bograh.
26	G. Arrakeil	Moorshedabad.
27	Ram Chunder Roy	Rungpore.
28	Munglee Singh	Cuttack.
29	Edward Gilbert	Patna.
30	David Cadet	Manbhoom.
31	Prosunno Cumar Ghose	Manbhoon.
32	Hurry Churn Mozumdar	Dinagepore.
33	Ram Chunder Dutt	Noakholly.
34	Kirty Chunder Banerjee	Moorshedabad.
35	Anund Churn Doss	Furreedpore.
36	G. Rosamond	Darjeeling.
37	Jodu Nath Sett	Singhboom.
38	Jadub Chunder Deb	Sonthal Pergunnahs.
39	Roghonath Bose	Cuttack.
40	Probhat Chunder Chatterjee	Midnapore.
41	Juggernath Chuckerbutty	Ditto.
42	Shama Churn Roy	Rajshahye.
43	Moulvi Anwar Zuman	Mymensingh.
44	Gungadhur Ghose	Jessore.
45	Koylas Chunder Mitter	Shahabad.
46	Muhfez Hossein	Bhagulpore.
47	Sadutoollah	Lohardugga.

No.	Names of Inspectors.	Names of Districts.
48	Charles Brown	24-Pergunnahs.
49	Kumlaputty Ghosal	Backergunge.
50	Ram Coomar Ghose	Mymensingh.
51	George Meridith	Bhagulpore.
52	Dost Mahomed	Patna.
53	Harran Chunder Mookerjee	24-Pergunnahs.
54	Henry Tims	Pooree.
55	A. Storey	24-Pergunnahs.
56	Kanyee Lall	Gya.
57	Kally Kant Chuckerbutty	Dacca.
58	Ram Coomar Mitter	Nuddea.
59	Poorno Chunder Banerjee	Balasore.
60	Mohesh Chunder Singh	Burdwan.

R. L. MANGLES,
Offg. Secy. to the Govt. of Bengal.

[Second Publication.]

NOTIFICATION.

The 25th November 1875.—Under the provisions of Section 3, Regulation VI of 1819, the Lieutenant-Governor is pleased to declare the ferry over the Kowa Nulla, in the district of Bhagulpore, where it intersects the high road from Bhagulpore to Colgong, to be a public ferry.

R. L. MANGLES,
Offg. Secy. to the Govt. of Bengal.

[Second Publication.]

NOTIFICATION.

The 29th November 1875.—In continuation of the Notification dated 21st August last, and published at page 1114 of the *Calcutta Gazette* of the 1st September following, it is hereby notified for general information that consequent on the arrangements connected with the formation of the Chief Commissionership of Assam, and the transfer of the district of Tipperah from the Commissionership of Chittagong to that of Dacca, it has been determined, with the sanction of the Secretary of State for India in Council, that the duties of Civil and Sessions Judge of the Chittagong district shall be hereafter discharged by the Commissioner of that Division.

The Lieutenant-Governor has been accordingly pleased to direct that from such date as the present Judge shall give over charge of his office, the Commissioner of Chittagong for the time being shall be *ex-officio* District and Sessions Judge of that district.

To assist the Commissioner in the conduct of his judicial duties, the Lieutenant-Governor has been further pleased, with the sanction of the Governor-General in Council, to appoint, under Section 7, Act VI of 1871, an Additional Judge in the Chittagong district, on a salary of Rs. 1,200 per month, and to direct, under Section 17, Act X of 1872, that this officer shall also be Additional Sessions Judge in the Sessions Division of Chittagong.

In pursuance of the above arrangements, the Lieutenant-Governor has been pleased to make the following appointments :—

Mr. J. P. Grant, District and Sessions Judge of the Second Grade, is posted to Rungpore.

Mr. C. A. Kelly, Joint-Magistrate and Deputy Collector, Second Grade, is appointed to be Judge of the Small Cause Court and Second Subordinate Judge of Bhagulpore, *vice* Mr. R. M. Towers, promoted.

Mr. R. M. Towers, Judge of the Small Cause Court and Second Subordinate Judge of Bhagulpore, is appointed to be Additional District and Sessions Judge of Chittagong.

R. L. MANGLES,
Offg. Secy. to the Govt. of Bengal.

[Third Publication.]

NOTIFICATION.

The 15th November 1875.—The Lieutenant-Governor is pleased to direct that the head-quarters of the Sub-Registry Office at Burhi be henceforth removed to Jaynagore, in thana Kodarmah, in the district of Hazareebagh. His Honor also sanctions the appointment of Syed Aulad Hossain on trial for six months to be Sub-Registrar of the Sub-District Burhi, which will comprise as hitherto thanas Burhi, Bagodhar, Gawon, and Kodarmah.

2. The proposed changes will take effect on and from the 1st December next.

R. L. MANGLES,
Offg. Secy. to the Govt. of Bengal.

[Third Publication.]

NOTIFICATION.

The 18th November 1875.—With reference to the notification dated the 18th May 1875, published at page 592 of the *Calcutta Gazette* of the 19th idem, it is hereby notified that the Lieutenant-Governor sanctions the continued employment for a further period of three months of the Extra Police Force quartered in equal proportion at each of the stations of Doorga Hât and Bukshee Mohamed Bazar, for keeping the peace between the farmers and ryots of the villages within the jurisdiction of the Chagulnya Police Station, in the district of Tipperah.

R. L. MANGLES,
Offg. Secy. to the Govt. of Bengal.

[Second Publication.]

DECLARATION.

The 29th November 1875.—Whereas it appears to the Lieutenant-Governor of Bengal that land is required to be taken up by Government at the public expense for a public purpose, viz. for the construction of a police outpost at Moonibgurh, pergunnah Dhakia-bazar, zillah Midnapore, it is hereby declared that for the above purpose a piece of land measuring, more or less, 10 cottahs of standard measurement, bounded on the north by a footpath leading to the tank belonging to the zemindar, Baboo Ajoodhya Ram Khan, and on the west, south, and east by a drain belonging to him, is required within the aforesaid village of Moonibgurh

This declaration is made under the provisions of Section 6, Act X of 1870, to all whom it may concern.

R. L. MANGLES,
Offg. Secy. to the Govt. of Bengal.

PUBLIC WORKS DEPARTMENT.—BENGAL.

ESTABLISHMENT.

The 1st December 1875.

No. 604.—*Leave of Absence.*—Mr. G. W. Vivian, Executive Engineer, First Grade, Patna Division, is allowed furlough to Europe for one year, under Sections 7 and 10, Supplement F of the Civil Leave Code.

2. Mr. G. W. Vivian is also allowed preparatory leave for thirty days.

The 3rd December 1875.

No. 605.—*Notifications.*—Mr. B. Clark, Assistant Engineer, First Grade, joined the First Calcutta Division on the 15th November 1875, before noon.

No. 606.—Mr. C. J. Middleton, Assistant Engineer, Second Grade, joined the Gya Division on the 24th November 1875, before noon, on return from privilege leave granted* to him.

* Bengal Government (Public Works Department) Notification No. 413, dated 13th August 1875.

No. 607.—*Appointment.*—Mr. J. F. Mackenzie, Assistant Engineer, Second Grade, to officiate as Executive Engineer of the Patna Division as a temporary measure, or until further orders.

2. Mr. J. F. Mackenzie assumed charge of the Patna Division on the 8th November 1875, after noon.

No. 608.—*Notifications.*—Baboo Kedarnath Paul, Overseer, First Grade, joined the Rajshahye Division on the 19th November 1875, before noon, on return from privilege leave granted† to him.

† Bengal Government (Public Works Department) Notification No. 522, dated 2nd October 1875.

No. 609.—Baboo Ootum Krisna Sircar, Overseer, First Grade, attached to the Midnapore Division, availed himself of privilege leave granted‡ to him from the 18th November 1875.

‡ Bengal Government (Public Works Department) Notification No. 600, dated 26th November 1875.

No. 610.—*Leave of Absence.*—Baboo Surruth Chunder Sandle, Overseer, Third Grade, attached to the Rajshahye Division, for two months on medical certificate, under Supplement F, Section 3 of the Civil Leave Code, in addition to that already granted§ to him.

§ Bengal Government (Public Works Department) Notification No. 331, dated 2nd July 1875.

No. 611.—*Transfer.*—Serjeant G. Stuttaford, Probationary Overseer, First Grade, attached to the Bhagulpore Division, is temporarily transferred to the Darjeeling Division.

No. 612.—*Appointment.*—Serjeant D. Haining, Probationary Overseer, First Grade, attached to the Ganges and Darjeeling Road Division, is permanently appointed to the Upper Subordinate Establishment in that grade.

No. 613.—*Notifications.*—Baboo Bepin Behary Ghose, Accountant, Fourth Grade, rejoined the Rajshahye Division on the 21st November 1875, on return from privilege leave granted|| to him.

|| Bengal Government (Public Works Department) Notification No. 501, dated 17th September 1875.

No. 614.—Baboo Chunder Kanto Ghose, Officiating Accountant, Fourth Grade, Rajshahye Division, to revert to his appointment as Officiating Accountant in the Nuddea Rivers Division.

Bengal Government (Public Works Department) Notification No. 585, dated 17th November 1875.

J. E. T. NICOLLS, *Col.*, R.E.,
Secretary to the Govt. of Bengal, P. W. D.

IRRIGATION.

ESTABLISHMENT—NOTIFICATION.

The 30th November 1875.

No. 437.—*Notification.*—Baboo Bhobany Churn Mookerjee, Overseer, First Grade, Eastern Sone Division, is permitted to resign his appointment in the Public Works Department.

The 6th December 1875.

No. 438.—*Transfer.*—Mr. G. R. Long, Executive Engineer, Second Grade, from the Western Sone Survey Division to the South-Western Circle for special survey duty.

No. 439.—*Notification.*—Mr. C. W. Hope, Executive Engineer, Third Grade, Dehree Division, to be Executive Engineer in charge of the Western Sone Survey Division.

No. 440.—*Transfers.*—Mr. N. E. Jennings, Temporary Assistant Engineer, First Grade, from the Dehree Division, Sone Circle, to special survey duty in the South-Western Circle.

No. 441.—Baboo Kally Coomar Coondoo, Assistant Engineer, First Grade, from the Arrah Division, Sone Circle, to special survey duty in the South-Western Circle.

No. 442.—*Notification.*—With reference to the orders marginally noted, Mr. E. H. Macvitie, temporary Supervisor, Second Grade, ceased to belong to the department on the afternoon of 23rd November 1875.

No. 429, dated 26th November 1875.

No. 443.—*Leave.*—Mr. T. B. Stoney, Executive Engineer, Third Grade, Eastern Sone Division, availed himself of the leave granted him in the orders marginally noted on the afternoon of the 24th November 1875.

No. 366, dated 24th September 1875.

No. 444.—*Transfer.*—Mr. R. B. Buckley, Assistant Engineer, First Grade (temporary Executive Engineer, Fourth Grade), Buxar Division, to the Eastern Sone Division, which he assumed charge of from Mr. T. B. Stoney on the afternoon of 24th November 1875.

No. 445.—*Corrigendum.*—In Notification No. 427, dated 23rd November 1875, for 'Curry' read 'Cuny.'

No. 446.—*Notifications.*—Baboo Nophur Chunder Bose, Sub-Overseer, First Grade, Western Sone Survey Division, is permitted to resign his appointment in the Public Works Department.

No. 447.—Mr. P. B. Roberts, Assistant Engineer, First Grade, Lower Gunduck Division, availed himself, on the forenoon of the 6th November 1875, of the privilege leave granted him in the orders marginally noted.

No. 245, dated 28th June 1875.

No. 448.—Mr. J. Whitfield, Executive Engineer, Third Grade, Northern Drainage and Embankment Division, having returned to duty and resumed charge of the division from Mr. Davies on the afternoon of the 27th November 1875, the unexpired portion of his leave is cancelled.

No. 449.—Mr. A. Hayes, Assistant Engineer, Second Grade, Cossye Division, passed in colloquial Hindoostance on the 18th November 1875.

No. 450.—It is hereby notified that the Hidgellee Tidal Canal, Range No. 2, from Kalleenuggur to Turopakeah, will be closed for silt clearing from 30th December 1875 to 1st March 1876.

F. T. HAIG, *Colonel*, R.E.,
Jt.-Secy. to the Govt. of Bengal,
in the P. W. D., Irrigation Branch.

[Fifth Publication.]

NOTIFICATION.

IT is hereby notified, under the provisions of section 3, Act XI of 1859, that from the 1st April 1876 until further notice, the following changes will be made in the dates fixed as the latest days for the payment, in the Lower Provinces, of arrears of revenue and demands which, by the Regulations and Acts in force, are directed to be realized in the same manner as arrears of revenue :—

	Estates paying an annual revenue not exceeding Rs. 10.		Estates paying an annual revenue exceeding Rs. 10, but not exceeding Rs. 50.	
	Present date.	Proposed date.	Present date.	Proposed date.
In districts where the Bengali or Amli era prevails, except the division of Orissa and the district of Chittagong	28th June ...	28th March	28th June 12th January	12th January. 28th March.
In districts where the Fasli era prevails ...	7th June ...	28th March ...	7th June .. 12th January ..	12th January. 28th March.

The fixed latest days for payment for all classes of estates in all districts will then be those shown in the following table :-

	Estates paying an annual revenue not exceeding Rs. 10.	Estates paying an annual revenue exceeding Rs. 10, but not exceeding Rs. 50.	Estates paying an annual revenue exceeding Rs. 50, but not exceeding Rs. 100.	Estates paying an annual revenue exceeding Rs. 100.
In districts where the Bengali or Amli era prevails, except the division of Orissa and the district of Chittagong ...	28th March ...	12th January ... 28th March	28th June ... 12th January . 28th March ...	28th June. 28th September. 12th January. 28th March.
In districts where the Fasli era prevails ..	28th March ..	12th January ... 28th March ..	7th June 12th January 28th March ...	7th June. 28th September. 12th January. 28th March.
In the division of Orissa ...	28th April ... 8th November ...	28th April ... 8th November ...	28th April ... 8th November ...	28th April. 8th November.
In the district of Chittagong	25th June ...	25th May ... 25th February ..	25th May ... 26th December ... 25th February ...	25th May. 25th September. 26th December. 25th February.

When the latest day of payment falls on a Sunday or holiday, being a day on which the Collector's office is authorized to be closed, the first open day after such Sunday or holiday is to be taken as the latest day.

By order of the Board of Revenue,

BOARD OF REVENUE, L. P.,
FORT WILLIAM,
The 25th November 1875.

J. GEOGHEGAN,
Officiating Secretary.

JAIL DEPARTMENT.

No. 9137, dated Alipore, the 30th November 1875.—Mr. R. Carstairs made over charge of the Tipperah Jail to Mr. A. Manson on the 20th November 1875.

S. S. LYNCH,
Deputy Inspector-General of Jails, L.P.

HIGH COURT NOTICES.

GENERAL LETTER No. 4.

HIGH COURT.
ENGLISH DEPARTMENT.
(*Civil.*)

HIS HONOR the Lieutenant-Governor having directed, by Notification of the 8th November 1875,* "that all Cutcherries and Offices throughout Bengal shall be closed from Thursday, the 23rd December 1875, to Monday, January 3rd, 1876, both days inclusive," the High Court, in the exercise of the powers vested in it by Section 17, Act VI of 1871, is pleased to direct the observance of the days in question as close holidays in all Civil Courts in the Lower and Non-regulation Provinces.

* *Vide Calcutta Gazette* of 24th November 1875, Part I, page 1433.

By order of the High Court,

J. H. BELCHAMBERS, *Deputy Registrar, in charge of Office of Registrar.*

HIGH COURT, the 3rd December 1875.

Dates of Criminal Sessions for 1876.

No. of Sessions.	Day of the week.	Date.
First	Wednesday	12th January.
Second	Tuesday	15th February.
Third	Monday	20th March.
Fourth	Tuesday	25th April.
Fifth	Wednesday	31st May.
Sixth	Ditto	5th July.
Seventh	Thursday	3rd August.
Eighth	Wednesday	6th September.
Ninth	Monday	20th November.

By order,

W. E. H. FORSYTH, *Clerk of the Crown.*

CALCUTTA HIGH COURT, CROWN OFFICE, the 2nd December 1875.

SMALL CAUSE COURT NOTICES.

UNDER the provisions of Section 14, Act XI of 1865, it is hereby notified that, subject to the orders of Government, the Judge of the Small Cause Court at Monghyr will hold his sittings there in January next, and, till further notice, from the 2nd Monday to the following Saturday only, both inclusive, in each month.

R. POWERS, *Judge, Small Cause Court, Monghyr.*

The 30th November 1875.

UNDER Section 14, Act XI of 1865, notice is hereby given that, subject to the orders of Government, the Judge of the Court of Small Causes at Nurrail will sit again in that Court on the dates mentioned below :—

Monday, the 20th December 1875.
Tuesday, the 21st December 1875.
Wednesday, the 22nd December 1875.

JOHN WESTON, *Judge.*

NURRAIL SMALL CAUSE COURT, the 4th December 1875.

TREASURY NOTICES.

UNCOVENANTED DEPUTY COLLECTOR BABOO ISSUR CHUNDER MITTER has been placed in charge of the 24-Pergunnahs treasury and authorized to draw bills on other treasuries.

SREENAUTH GHOSE, *Personal Assistant to Commissioner.*

COMMISSIONER'S OFFICE, PRESIDENCY DIVISION, CALCUTTA, the 29th November 1875.

ASSISTANT COLLECTOR MR. F. B. TAYLOR was in charge of the Nuddea treasury from the 11th to the 18th instant (both days inclusive), and was authorized to draw bills on other treasuries.

By order,

SREENAUTH GHOSE, *Personal Asst. to Commr.*

COMMR.'S OFFICE, PRESY. DIVN., CALCUTTA, the 19th November 1875.

Statement showing the importation of Salt (private property) in bond and afloat on River Hooghly, subject to Customs Duty, on 1st December 1875.

	Government Golas.	Private Golas.	Afloat.	Total.
	Mds.	Mds.	Mds.	Mds.
Liverpool Punga ...	17,17,266	...	2,82,121	19,99,387
French Kurkutch ...	78,260	...	.....	78,260
Italian Punga ...	67,358	...	.....	67,358
Italian Kurkutch ...	83,588	...	.....	83,588
Malabar Kurkutch ...	17,954	...	.....	17,954
Bombay Kurkutch ...	98,464	...	.....	98,464
Madras Kurkutch ...	2,60,465	...	756	2,61,221
Coconada Kurkutch ..	15,097	...	....	15,097
Arabian and Persian Gulfs Kurkutch and Muscat Rock ...	3,62,999	...	91,944	4,54,943
Tuticorin Kurkutch ...	28,068	...	.....	28,068
Egyptian Salt ...	.....	...	Bags 63	Bags 63
Total ...	27,24,519	...	3,74,821 & Bags 63	30,99,340 & Bags 63

By order of the Board of Revenue, L. P.,

CALCUTTA CUSTOM HOUSE, the 7th December 1875. T. B. LANE, *Offg. Collector of Customs.*

OPIUM NOTIFICATIONS.

No. 1285*B.*

OPIUM.
HON'BLE H. L. DAMPIER.

NOTICE is hereby given that in future no opium will be delivered on any pass unless such pass bear the signature of the firm concerned, or of its duly constituted agent.

By order of the Member in charge,

W. H. GRIMLEY, *Offg. Secretary.*

BOARD OF REVENUE, L. P., FORT WILLIAM, the 26th November 1875.

No. 1243B.

BEHAR.	Chests.	Chests.
Reserve of 1873-74 ...	5,590	
Supply from 1874-75...	21,210	
		26,800
BENARES.		
Reserve of 1873-74 ...	4,020	
Supply from 1874-75 .	16,280	
		20,200
Total ...		47,000

NOTICE is hereby given that the Provision Opium to be brought forward for sale by public auction in the year 1876 will consist of 26,800 chests of Behar and 20,200 chests of Benares Opium, being of the two seasons 1873-74 and 1874-75 in the proportions marginally noted. The sales will be held on or about the dates specified below. The Member in charge of the Opium Department, however, reserves to himself the right of altering these dates should circumstances render it expedient to do so.

DATES.		Behar, about Chests.	Benares, about Chests.	Total, about Chests.
On or about Thursday, 6th Jan. 1876	...	2,235	1,685	3,920
On or about Thursday, 3rd Feb. ,,	...	2,235	1,685	3,920
On or about Thursday, 2nd Mar. ,,	...	2,235	1,685	3,920
On or about Friday, 7th April ,,	...	2,235	1,685	3,920
On or about Thursday, 4th May ,,	...	2,235	1,685	3,920
On or about Wednesday, 7th June ,,	...	2,235	1,685	3,920
On or about Wednesday, 5th July ,,	...	2,235	1,685	3,920
On or about Thursday, 3rd Aug. ,,	..	2,235	1,685	3,920
On or about Wednesday, 6th Sep. ,,	...	2,230	1,680	3,910
On or about Friday, 6th Oct. ,,	...	2,230	1,680	3,910
On or about Thursday, 2nd Nov. ,,	..	2,230	1,680	3,910
On or about Friday, 1st Dec. ,,	...	2,230	1,680	3,910
Total	...	26,800	20,200	47,000

The following are the conditions of sale:—

1. The Opium will be sold for exportation by sea only, and no certificate will be granted except to cover such export.

2. The Opium will be ordinarily offered for sale at an upset price of Rs. 800 per chest, and sold to the highest bidder above that price, except under the circumstances for which provision is made by Clause 12 of these Conditions of Sale. The bids must advance by Rs. 5 at a time.

3. The sale shall commence at the hour of 11 A.M. of the day fixed by previous notification, and shall not be continued after the hour of 5 P.M.; but if at that hour any of the lots advertized for sale shall remain unsold, the sale may, at the discretion of the Member in charge, be resumed on the next day following (not being Sunday or a public holiday), at the hour of 11 A.M., and so on until the whole of the remaining lots are disposed of; or, if the whole quantity advertized shall not be sold on the day appointed, the Member in charge may dispose of the lots which remain on hand at a future sale.

4. Each lot shall contain five chests.

5. A Promissory Note for a sum, calculated according to the scale noted in the margin, shall be taken as a deposit on each lot from the purchaser in the sale-room, and before the lot is registered in the sale book, and all such Promissory Notes shall be redeemed on the part of the purchasers at this Office by Bank of Bengal Receipts or by substitution of other public securities of the Government of India, on or before 4 o'clock in the afternoon of the fifth day after the sale: or on the other hand, failing such redemption by the time aforesaid, then the lot or lots for which no Bank of Bengal Receipts, or deposit of other public securities as aforesaid shall have been delivered in, shall be resold at such time or times and under such conditions of re-sale as the Member in charge shall see fit; and all losses and expenses whatsoever attending such re-sale shall be borne and paid by the defaulters, whilst any profit accruing from such re-sale shall be forfeited to Government.

DEPOSIT.
When the amount bid is less than Rs. 1,200 per chest, Rs. 900 per chest.
On bids of Rs. 1,200 and upwards, but less than Rs. 1,600 per chest, Rs. 800 per chest.
On bids of Rs. 1,600 and upwards, but less than Rs. 2,000 per chest, Rs. 400 per chest.
And so on, Rs. 100 being added to the deposit for every bid additional, to the extent of Rs. 400.

6. The Promissory Notes taken on the day of sale under the last-mentioned condition, if remaining unredeemed at 4 o'clock of the fifth day following the day of sale, will be placed in the hands of the Solicitor to the Government for realization in such manner as to him shall seem fit.

7. No tender of money, Bank of Bengal Receipts, or public securities, on account of Opium upon which the prescribed deposit may not have been made before 4 o'clock of the fifth day following the day of sale, will be afterwards accepted.

8. The Opium advertised for sale shall be paid for not later than by 4 o'clock of the fifteenth day from the day of sale; and in case any lots of such Opium shall not be so paid for and adjusted, then the cash deposit made under the 5th Condition, or any public securities that may have been deposited on account of such lots or chests, shall be forfeited, and the Opium shall be disposed of on account of Government at such time and in such manner as

the Member in charge shall think fit, and the first purchaser shall further be required to make good any loss or difference of price between that obtained at the re-sale and the amount at which the Opium was first purchased, forfeiting all advantages that may arise from such re-sale.

9. Purchasers taking out certificates or orders for the delivery of Opium after making full payment as above prescribed, shall have the option of naming the number of lots of their purchase, which they may desire to be included in each certificate or order; and it is to be clearly understood that the certificates or orders so taken out shall be considered final, and not afterwards changeable for other certificates or orders authorizing the delivery of single lots, or of a different number of lots or chests, whether more or less, than the number of lots or chests originally required to be included in each certificate or order.

10. No deposit of public securities under the fifth of the present Conditions will be received in this Office except from the party recorded as the purchaser in the sale book, or his authorized agent. The receipt for deposit of public securities will be granted only in the name of such purchaser, and the securities so deposited will be returned when payment in full has been made by the said purchaser or his order.

11. The officer superintending the sale on the part of the Government is empowered to reject, at his discretion, the bid of any individual, unless such individual shall, on demand, tender at the time a deposit either in Government of India Notes, Bank of Bengal Receipts, or Government Securities, a sum equal to the amount for which a Promissory Note would otherwise be taken under the fifth of these Conditions.

12. With a view to prevent fictitious biddings, designed to obstruct the sale, it is hereby notified that the officer of Government superintending the sale shall be competent, at any time during the sale, to withdraw any unsold lot, and immediately to put it up again for sale at a maximum upset price, diminishing the same gradually until a bid is obtained, and the first *bonâ fide* bidder for a lot after it has been offerred for sale in the mode here described shall be held and declared to be the purchaser of the said lot, and the officer of Government superintending the sale shall also be competent to dispose, in the same manner, of as many of the subsequent lots as he may think proper, provided always that no lot shall be sold below the minimum price of Rs. 600 specified in the second of these Conditions.

13. The purchaser of any lot shall have the option of naming and purchasing in immediate succession, at the same price and under the same conditions, any number of lots of the same agency Opium not exceeding altogether twenty-five lots, provided always that there remain a sufficient number of lots of the Opium to complete the said twenty-five.

14. In the event of any dispute or difference touching or concerning any matter or question arising out of the sale of the Opium included in this notification, or adjustment of the account thereof, the same shall and may be tried and decided in the High Court of Judicature at Fort William in Bengal.

15. The following papers will be exhibited for inspection on the day of sale, or may be seen previously to that date by personal application at the Office of the Board of Revenue:—No. 1, certificate of the Opium advertized for sale; No. 2, report of the examination of such Opium.

16. The public are hereby informed that, in providing the investment of the Behar and Benares Opium for the year 1874-75, the same precautions have been taken as those which have been observed during past years to have the drug procured and sent down in a pure state, to have only the prescribed quantity of leaves used in forming the cakes, and to have the due proportion of Opium put into each cake. An account of the weight of the drug when packed at Behar and Benares, and a statement of the average weight of the chests, indiscriminately taken for the purpose of comparison from the despatches on arrival at Calcutta, may be seen on personal application at the Office of the Board of Revenue.

17. Any further information respecting weight or quality of the Opium advertized for sale that may be desired by parties connected with the trade will, as heretofore, be furnished to them on personal application at the Office of the Board of Revenue. But in accordance with established usage, under no circumstances will the Member in charge entertain or recognize any claim to compensation for loss from any alleged deficiency of weight, abstraction of Opium, or adulteration of the drug, which may be preferred on reference to chests after the sale and delivery of the Opium for shipment.

18. It is hereby further notified that under the 6th Article of the Convention between Great Britain and France, dated the 7th March 1815, quoted below, the agents in India of the French Government, or persons duly appointed by them, are entitled to demand that out of the quantities of Behar and Benares Opium declared as above for sale at the twelve sales of the year 1876, there shall be delivered to them, at the average of the particular sale or sales to which the Opium so applied for may belong, a quantity not exceeding in the aggregate 300 chests, and the Agents of the French Government must make requisition specifying the quantity of Opium required by them at any particular sale, within thirty days from the advertisement of such intended sale, provided however that the Agents of the French Government may make such requisition for the whole quantity within thirty days from the publication of this notification. If the Agent of the French Government shall not make the requisition for Opium within the time above mentioned, the entire quantity of about 47,000 chests of Behar and Benares, as above estimated, will be brought to sale in the usual manner; and if they shall make application for a quantity of Opium to be delivered to them out of the quantity advertized for sale at each or any of the twelve sales above mentioned, but shall not pay for it within the prescribed period of payment, the Government of Bengal reserves to

	Chests.
Behar ...	26,800
Benares ...	20,200
Total ...	47,000

itself the right of disposing of the Opium which the French Authorities may so fail to pay for, either by increasing the quantity reserved at the sale next ensuing after the date fixed for payment, or by selling such Opium, or any portion of it at any subsequent monthly sale in addition to the quantity which in this advertisement is approximately mentioned as the quantity to be sold at such sale; or by selling such Opium at a sale to be held expressly for the purpose.

Article of the Convention above referred to.

Article VI.—"With regard to the trade in Opium, it is agreed between the high contracting parties that at each of the periodical sales of that article there shall be reserved for the French Government, and delivered upon requisition duly made by the Agents of His Most Christian Majesty, or by the persons duly appointed by them, the number of chests so applied for, provided that such supply shall not exceed three hundred chests in each year, and the price for the same shall be determined by the average rate at which Opium shall have been sold at every such periodical sale, it being understood that if the quantity of Opium applied for at any one time shall not be taken on account of the French Government by the Agents of His Most Christian Majesty within the usual period of delivery, the quantity so applied for shall nevertheless be considered as so much in reduction of the three hundred chests hereinbefore mentioned. The requisitions for Opium, as aforesaid, are to be addressed to the Governor-General at Calcutta within thirty days after notice of the intended sales shall have been published in the *Government Gazette.*"

By order of the Member in charge.

W. H. GRIMLEY, *Offg. Secretary.*

BOARD OF REVENUE, FORT WILLIAM, the 16th November 1875.

No. 1802B.

NOTICE is hereby given that the First Sale of Opium, the Provision of 1878-74, will be held at the Government Opium Sale-Room, No. 2, Bankshall Street, on Thursday, the 6th January 1876, at 11 A.M., and will comprise 3,920 chests, viz.—

	Chests.
Behar Opium	2,235
Benares „	1,685
Total ...	3,920

2. The general conditions of the sale now advertised will be the same as usual; they may be ascertained by reference to the Notification issued on the 16th November 1875, and published in the *Government* and *Exchange Gazettes*, or on personal application at the Office of the Board of Revenue.

3. The latest dates for deposit and clearance will be the 11th and 21st January 1876 respectively, that is to say, no Bank of Bengal Receipts, Government Promissory Notes, or other public securities that may be tendered for deposit in redemption of Promissory Notes given by purchasers in the Sale-room, will be received after 4 P.M. of Tuesday, the 11th January 1876, and no Bank of Bengal Receipts in full payment of lots will be accepted after 4 P.M. of Friday, the 21st January 1876.

4. In addition to the quantity above advertised for sale, the following quantities more or less of Behar and Benares Opium will be brought to sale in the ensuing year on or about the dates specified below. The member in charge of the Opium Department, however, reserves to himself the right of altering these dates should circumstances render it expedient to do so.

DATES.	Behar, about Chests.	Benares, about Chests.	Total, about Chests
On or about Thursday, 3rd February 1876 ...	2,235	1,685	3,920
Ditto Thursday, 2nd March 1876 ...	2,235	1,685	3,920
Ditto Friday, 7th April 1876 ...	2,235	1,685	3,920
Ditto Thursday, 4th May 1876 ...	2,235	1,685	3,920
Ditto Wednesday, 7th June 1876 ...	2,235	1,685	3,920
Ditto Wednesday, 5th July 1876 ..	2,235	1,685	3,920
Ditto Thursday, 3rd August 1876 ...	2,235	1,685	3,920
Ditto Wednesday, 6th September 1876 ...	2,230	1,680	3,910
Ditto Friday, 6th October 1876 ...	2,230	1,680	3,910
Ditto Thursday, 2nd November 1876 ...	2,230	1,680	3,910
Ditto Friday, 1st December 1876 ...	2,230	1,680	3,910
Total ...	24,565	18,515	43,080

By order of the Member in charge,

W. H. GRIMLEY, *Offg. Secretary.*

BOARD OF REVENUE, L. P., FORT WILLIAM, the 29th November 1875.

The Calcutta Gazette.

WEDNESDAY, DECEMBER 8, 1875.

PART IA.

Orders and Notifications by the Government of India.

The following Extraordinary, issued by the Government of India, Home Department, is republished for general information :—

No. 2015.—*Fort William, the 6th December* 1875.—*Notification.—Public.*—His Excellency the Viceroy and Governor-General is expected to arrive in Calcutta on Thursday, the 9th instant, at 8-30 A.M.

All Officers of Government at the Presidency are requested to be in attendance at the Grand Entrance of Government House to receive His Excellency.

Officers in uniform will wear full dress.

The following order, issued by the Government of India in the Home Department, is republished for general information :—

No. 771.—*Fort William, the 3rd December* 1875.—*Medical.—Notification.*—Third Grade Assistant Surgeon Bhola Nauth Mookerjee is dismissed from the service of Government, with effect from the 19th October last.

The following orders, issued by the Government of India in the Department of Revenue, Agriculture, and Commerce, are republished for general information :—

No. 7.—*Fort William, the 1st December* 1875.—*Commence and Trade.—Notification.*—The following Notice is published for general information :—

NOTICE TO MARINERS.

MALACCA STRAIT—NORTH ENTRANCE.

REVOLVING LIGHT NEAR ACHEEN HEAD.

The following information has been published by the Hydrographer to the British Admiralty :—

With reference to Notice to Mariners, No. 115, dated 12th August 1875, on the intended establishment of a light on the north point of Pulo Brasse, near Acheen head, at the north-west end of Sumatra island :—

The Netherlands Government has given further Notice that the light is now exhibited.

The light is a *revolving* white light, attaining its greatest brilliancy *every minute*, and so continuing *nine seconds*. It is visible between the bearings of E. ¼ N. (through south and west) and N. W. ½ W., elevated 525 feet above the level of high water, and in clear weather should be seen from a distance of 30 miles.

Within the distance of 12 miles a faint light appears between that of the greatest brilliancy.

The illuminating apparatus is of the first order.

The tower, 120 feet high, is painted white to a height of 98 feet, and above that height, red. Position, lat. 5° 44′ 20″ N.; long. 95° 9′ 10″ E.

AUXILIARY LIGHT TO ABOVE.

Also, that within a few months it is intended to exhibit a *fixed red* light of the fourth order from the above light tower on Pulo Brasse, at a height of 26 feet above the ground. This light will be visible through an arc of 90 degrees, its central part passing over the north-west islet. The light is intended to warn vessels of their approach to this outlying islet. In clear weather it should be seen from a distance of 12 miles.

And, that further Notice will be given of the exhibition of this auxiliary light.

[*All Bearings are Magnetic. Variation* 1¾° *Easterly in* 1875.]

A. DUNDAS TAYLOR, *Supdt. Marine Surveys.*

MARINE SURVEY DEPT., CALCUTTA, the 26th November 1875.

This Notice affects the following Admiralty Charts:—Acheen Head to Diamond Point, No. 219; Sumatra Island, west coast, No. 2760; Indian Ocean, No. 748*b*, and Bengal Bay, No. 70*b*; also, Admiralty List of Lights in South Africa, East Indies, &c., 1875, page 14; and Taylor's Sailing Directory, Vol. I. page 593.

If this Notice is received on board ship, the substance of it should be inserted on the Charts affected by it, and introduced into the Sailing Directions to which it relates.

The following orders, issued by the Government of India in the Financial Department, are republished for general information:—

No. 2788.—*Fort William, the 2nd December* 1875.—*Leave and Allowances—Notification.*—With the sanction of Her Majesty's Secretary of State for India in Council, the President in Council directs that the following be substituted for Supplement C to the Civil Leave Code:—

SUPPLEMENT C.

The following rules regulate the grant of leave of absence and acting allowances to Law Officers:—

1. In these rules, unless there be something repugnant in the subject or context, the term Law Officer includes an Advocate-General, a Standing Counsel, an Administrator General, an Official Trustee, an Official Assignee, a Receiver of a High Court, an Officer of a High Court who holds an appointment which, by law, can be held only by a Barrister-at-law or a Member of the Faculty of Advocates in Scotland, an Assistant Secretary in the Legislative Department to a Local Government, a Remembrancer, or Assistant Remembrancer of Legal Affairs, a Government Advocate, a Clerk of the Crown, a Government Solicitor, a Government Pleader, and a Government Prosecutor.

2. The leave of absence and acting allowances of a Law Officer who is a Member of the Covenanted Civil Service are regulated by the provisions of the Civil Leave and Acting Allowance Codes.

3. The leave of absence and acting allowances of a Law Officer who is not a member of the Covenanted Civil Service, or a Government Pleader, or Government Prosecutor, but whose pay is fixed, and his whole time retained for the service of Government, are regulated by the provisions of the Civil Leave and Acting Allowance Codes, as if he were a member of the Covenanted Civil Service.

4. A Government Pleader or Government Prosecutor is entitled to such leave of absence and allowances when on leave, and to such acting allowances, as the authority who appoints him may think fit to grant; provided that no expense be caused to the Government.

5. The leave of absence and acting allowances of a Law Officer who is not a member of the Covenanted Civil Service or a Government Pleader or a Government Prosecutor, whose pay is fixed, but whose whole time is not retained for the service of Government, are regulated by the following rules:—

I.—"Active service" includes, besides time spent on duty, leave of absence taken under Rule III, and subsidiary leave of absence taken under Rule VIII.

II.—An application for leave of absence must be submitted, through the Officer who passes his pay, to the authority to which the Officer is directly subordinate.

III.—Leave of absence during the vacation of the High or Chief Court within whose jurisdiction the Officer serves, may be granted without deduction of pay.

IV.—Leave may be granted on medical certificate for a period not exceeding one year; and leave so granted may, on medical certificate, be extended to twenty months.

V.—Leave of absence on medical certificate may not be granted again until after three years' active service.

VI.—Leave of absence on private affairs for a period not exceeding six months, may be granted once only to an Officer who has rendered six years' active service.

VII.—After four years' active service, furlough, without pay, but with retention of appointment, may be granted for a period not exceeding one year.

VIII.—In very urgent cases subsidiary leave of absence may be granted under section 18 of the Civil Leave Code; provided that no expense be caused to the Government by the grant of such leave.

IX.—Excepting the case of subsidiary leave, no kind of leave may be granted in continuation of any other kind of leave; but any leave may be, retrospectively, changed for any other kind or amount of leave which might at first have been granted.

X.—If an Officer who has obtained leave of absence makes over charge of his office before noon, his leave begins on, and includes, the day on which he makes over charge; otherwise, it begins on and includes the following day.

XI.—If an Officer resumes charge of his office after noon, his leave of absence ends on, and includes, the day on which he resumes charge; otherwise, it ends on and includes the day before he resumes charge.

XII.—An Officer, while on leave under Rules IV, V, or VI, is entitled to half pay: Provided that his maximum leave allowance is, if paid in India, Rs. 833⅓ a month. And, if paid at the Home Treasury of the Government of India, £250 a quarter.

XIII.—An Officiating Officer is entitled to the pay of the appointment less the fraction of it drawn by the absentee in addition to the same fraction, of the pay of his own substantive office, if any. In calculating this fraction the maximum leave allowance of £250 a quarter payable from the Home Treasury of the Government of India, is held to be equal to Rs. 2,500.

ILLUSTRATIONS.

A, the Remembrancer of Legal Affairs in Bombay (pay Rs. 1,000 a month), officiates for B, the Advocate-General (pay Rs. 2,000 a month), who is on leave with an absentee allowance of £1,000 a year=Rs. 833⅓ a month or $\frac{5}{12}$ of the pay of the Advocate-General. A is entitled to $\frac{7}{12}$ of the pay of the Advocate-General=Rs. 1,166⅔ and $\frac{5}{12}$ of that of Legal Remembrancer=Rs. 416⅔, *i.e.*, to a total of Rs. 1,583⅓ a month.

Provisos:—

(1) The minimum salary of an Officiating Standing Counsel at Calcutta is Rs. 1,000 a month, and

(2) The minimum salary of an Officiating Government Advocate at Lahore, Allahabad, Rangoon, or Moulmein is three-quarters of the pay of the appointment.

6. Leave of absence may be granted under the Rules in Clause 5 to a Law Officer who is paid by fees, whether his whole time be retained for the service of Government or not, on condition that he makes such arrangements for the performance of his duties as are satisfactory to the authority by which he is appointed, and on condition that in case of his obtaining leave of absence on private affairs under Rule VI, the Officiating Officer shall receive the whole of the fees attached to the office.

7. A Law Officer now in the service of the Government may at his option, if declared within six months from this date, remain subject to the Rules to which he is now subject.

No 2789.—*Pensions and Gratuities.*—The President in Council directs that the following be inserted as Rule 6 at the end of Chapter XX of the Civil Pension Code:—

"6. Saving as provided in Rules 1 and 2, an officer who having been discharged with a pension or gratuity, is subsequently re-employed, may, under no circumstances, count his new service for a separate pension or gratuity. If pension or gratuity is admissible at all in respect to such new service, it is admissible only for the new service combined with the old, the whole being counted as one service."

No. 2784.—*The 3rd December* 1875.—*Separate Revenue—Opium.—Opium Revenue to date compared with the Estimate for the year* 1875-76:—

PRESIDENCY.	LATEST MONTH.				NINE SALES OF BENGAL OPIUM, AND EIGHT MONTHS' DUTY ON MALWA OPIUM.			
	Estimate.	Actual.	Better than Estimate.	Worse than Estimate.	Estimate.	Actual.	Better than Estimate.	Worse than Estimate.
	£	£	£	£	£	£	£	£
Bengal	422,685	475,850	53,165	.....	3,804,163	4,230,022	424,859	.....
Bombay	227,933	201,240	.....	26,693	1,789,873	1,586,160	.....	203,713
Total ...	650,618	677,090	26,472	.....	5,594,036	5,815,182	221,146	.....

The following orders, issued by the Government of India in the Military Department, are republished for general information:—

No. 1203. - *Fort William, the 1st December* 1875.—A Code of "Regulations for the Volunteer Forces in India" having been approved by the Hon'ble the President in Council, with the concurrence of the Right Hon'ble the Viceroy and Governor-General, the orders therein contained will supersede all circulars and orders heretofore issued relative to the Volunteer Forces in India, and are to be strictly observed.

2. Any alteration which may become necessary hereafter will be notified by a General Order or Circular embodying the new Regulation and referring to the part of these Regulations which is to be modified or cancelled.

3. Copies of the Regulations will be issued to Volunteer Corps and Departments of the Army concerned, as public records.

4. This order is applicable to the three Presidencies.

No. 1215.—*The 3rd December* 1875.—In order to obviate the necessity, as far as practicable, for the recovery of retrenchments from Officers in England, the Hon'ble the President in Council desires that all Officers who may intend to proceed on furlough or return to Europe, shall, at the earliest possible date, intimate to the Controller, Military Accounts, of the Presidency in which they are serving, their intention to leave the country, so as to admit of arrangements being made for the prompt examination and adjustment of their personal and official accounts.

2. This order is applicable to all three Presidencies.

No. 1218.—The services of Surgeon A. S. Reid, M.B., of the Medical Department, officiating in medical charge, 8th Regiment of Native Infantry, are placed at the disposal of the Government of Bengal.

R. L. MANGLES,
Offg. Secy. to the Govt. of Bengal.

The Calcutta Gazette.

WEDNESDAY, DECEMBER 8, 1875.

PART II.

Advertisements.

[N.B.—Advertisements, Notices, &c., intended for insertion in this part of the Gazette cannot be received after Noon on Monday.]

LAND SALE NOTICES.

NOTICE is hereby given, under Section 6, Act XI of 1859, that the undermentioned estates in the district of Mymensing will be put up to public and unreserved sale at the Collector's Office of that district on Monday, the 10th January 1876, corresponding with 27th Pous 1282 B.S., for arrears of revenue and other demands, which, by the Regulations and Acts in force, are directed to be realized in the same manner as arrears of revenue, due on the 28th September 1875.

Number in Towjee.	Names of Mehals and Pergunnahs.	Names of Proprietors.	Government revenue of estates.	Amount of arrears for which the estate is to be sold.	Remarks.
	First Class Mehals settled in perpetuity.		Rs. A. P.	Rs. A. P.	
12	One anna share of pergunnah Attia ...	Mahomed Shaha Choudry and others.	702 13 0	60 0 6	
115	Tuppeh Ram Bhowal, talook Newazally, hissa 8 annas, including talook Gabee Seemail Digar, hissa 5 annas 10 gundas 1 courie 2 krantiee share, excluding 2 annas 9 gundas 2 couries 1 kranti separated under Act XI of 1859.	J. P. Wise and others	1,594 12 5	132 3 9	
137	Two annas share of zemindary, pergunnah Shoosung.	Rama Nauth Sing and others	1,988 4 0	43 0 0	
1761—53	Talook Rupachundra Rutna Gurbha Mojoomdar, pergunnah Hoshenshye.	Ram Mohun Majoomdar and others.	627 5 0	68 8 0	
	Second Class Mehals temporarily settled.				
4965	Resumed estate opposite to jail, pergunnah Alapsing.	Hara Soondary Debea Chowdrine and others.	2,474 0 0	618 0 0	This mehal was settled with the proprietors for a period of 33 years from 1st Bysak 1281 B.S. corresponding with April 1874 to 30th Chyet 1313, corresponding with April 1907.
5085	Resumed estate, Beel Sulangi, pergunnah Mymensing.	Bhaba Soondary Debea Choudrine and others.	554 0 0	138 0 0	

Mymensing Collectorate, the 27th November 1875.

R. H. Pawsey, *Offg. Collector.*

NOTICE is hereby given, under Section 6, Act XI of 1859, that the undermentioned estates in the district of Shahabad, will be put up to public and unreserved sale at the Collector's Office of that district on the 13th day of December 1875, for arrears of revenue and other demands, which, by the Regulations and Acts in force, are directed to be realized in the same manner as arrears of revenue, due on the 28th day of September 1875.

Class I.—Permanently-settled Estates.

No. 2493.—Mehal Sumuhoota, pergunnah Sasseeram; sudder jumma Rs. 587-11-9; recorded proprietors Dewan Ramjiawun Sing, and Baboo Ramkoomar Sing. This mehal will be sold for arrears of Government revenue amounting to Rs. 48-12-0.

HERBERT MOSLEY, *Offg. Collector.*

SHAHABAD COLLECTORATE, the 22nd October 1875.

NOTICE is hereby given, under Section 6, Act XI of 1859, that the undermentioned estates in the district of Moorshedabad will be put up to public and unreserved sale at the Collector's office of that district, on the 13th day of December 1875, for arrears of revenue due on the 28th day of September 1875.

Serial number.	Class.	Number of Towji.	Names of Mehals and Pergunnahs.	Names of Proprietors.	Government Revenue.	Remarks.
					Rs. A. P.	
1	1st Class	9	Kismut Purgunnah Kassipore, Pergunnah Kassipore.	Shama Charan Bhutto, Chunder Mookhi Dossa, Esan Chunder Roy, Gunesh Lall Roy, Shama Soondry Dossa, Radha Charan Sen, Khetter Nath Banerjee, Nyto Kally Debya, Brojo Raj Banerjee, guardian of Shotish Chunder Banerjee, minor.	8,074 3 0	Only four annas nine gundas one kag and one teel share of mehal, sudder jumma Rs. 2,250-5-1, will be sold, *i.e.*, share of Gonesh Lal Ray.
2	Ditto ...	274	Kismut Pergunnah Behorole, Pergunnah Behorole.	Puddolochun, Rajcoomar, Shama Sunkur, Oma Sunkur, Doorga Sunkur Chowdhry, Ram Gopal, Gour Chunder Mundul, Shokhi Soondary, Roop Mundul, Troylokho Nath, Lokhi Narain, Doorga Narain, Durpo Narain, and Rajnarain Naik.	1,149 15 9	Only thirteen annas two cowrees and five teel share of the mehal; proprietors Puddolochun, Rajcoomar, Shama Sunkur, Uma Sunkur, Doorga Sunkur Chowdhoori, Ram Gopal, Gour Chunder Mundul, Shokhi Soondari, and Roop Mandal; sudder jumma Rs. 936-4-1; will be sold.
3	Ditto ...	455	Kismut Suktipore, Pergunnah Plassy.	Goluk Gobind Mookerjee, Hurry Mohun, Khetter Nath, Radha Krishto, Gopal Krishto Mookerjee, Shoshi Moni Debya, Syud Atwar Rohamun, Syud Abdool Furta, Khobira Bebee, Talaba Bebee, minor, Fatama Bebee, mother and guardian of Mohamed Mochar, Syud Mohamed Taba, Rohimun Nissa Bebee, and Syda Bebee.	2,403 10 3	Entire mehal will be sold.

W. WAVELL, *Collector.*

MOORSHEDABAD COLLECTORATE, *the 5th November* 1875.

NOTICE is hereby given, under Section 6, Act XI of 1859, that the under-mentioned estates in the district of Nuddea will be put up to public and unreserved sale at the Collector's Office of that district, on the 7th day of January 1876, for arrears of revenue and other demands, which, by the Regulations and Acts in force, are directed to be realized in the same manner as arrears of revenue, due on the 28th day of September 1875.

Class I.—PERMANENTLY-SETTLED ESTATES.

No. 117.—Dehi Chandi, pergunnah Pajnour; recorded proprietors Mr. John Cockrane, Official Assignee, and others; sudder jumma of the entire estate Rs. 10,246-2-8, and police Rs. 129-2-4. The share of Mr. John Cockrane and others in the estate, bearing a sudder jumma of Rs. 1,158-14-7 and police Rs. 14-10, will be sold for recovery of arrears, Rs. 449, and police Rs. 7-5, on account of Government revenue. The share of other proprietors, Shoorendronath Pal Chowdhuri and others, the total sudder jumma of which is Rs. 9,087-4-1 and police Rs. 114-8-4, will be exempted from sale, as they have opened separate accounts, and paid the Government revenue due from them.

No. 339.—Dehi Mateari, pergunnah Plassy; recorded proprietors Gurudas Kundoo and others; sudder jumma of the entire estate Rs. 6,435-10-3 and police Rs. 66-2-2. The share of Sreedhur Tagore and others, Sabayet Guroodas Kundoo, bearing sudder jumma Rs. 1,973-3-5½ and police Rs. 20 2-6, will be sold for recovery of arrears, Rs. 8-11-11, on account of Government revenue. The share of other proprietors, Bunsi Bodun Tagore and others, Sabayet Kishori Dassia, and Ramkamul, *alias* Tinkari Bundyapadhya, sudder jumma of which is Rs. 4,462-6-9½ and police Rs. 45-15-8, will be exempted from sale, as they have opened separate accounts, and have paid the Government revenue.

No. 433.—Raibali, pergunnah Kubozpore; recorded proprietors Khudiram Rai and others; sudder jumma of the entire estate Rs. 747-11-0 and police Rs. 17-1-1. The share of Khudiram Rai and others in the estate, bearing sudder jumma Rs. 75-10-7½ and police annas 15-5½, will be sold for recovery of Rs. 5-4-9½ on account of Government revenue. The share of other proprietors, Bama Sundari Bermania, mother and guardian of Kristonath Rai and others, bearing sudder jumma Rs. 672-1-1½ and police Rs. 16-1-7½, will be exempted from sale, as they have opened separate accounts, and have paid the Government revenue due from them.

No. 3192.—Pergunnah Bhur Tutojungpore; recorded proprietors Shital Chundra Ghosh and others; sudder jumma of the entire estate Rs. 2,433-1. The share of Shital Chundra Ghosh and others, bearing a sudder jumma of Rs. 1,264-1, will be sold for recovery of arrears, Rs. 113-3-8, on account of Government revenue. The share of other proprietors, Punchanun Ghosh and Hurish Chandra Ghosh, bearing sudder jumma Rs. 1,169, will be exempted from sale, as they have opened a separate account, and have paid the revenue due for their shares.

R. CORNISH, *Contd. Dy. Collector in charge.*

NUDDEA COLLECTOR'S OFFICE, the 29th November 1875.

NOTICE is hereby given, under Section 6, Act XI of 1859, that the undermentioned estates in the district of Monghyr will be put up to public and unreserved sale at the Collector's Office of that district, on the 21st day of December 1875, for arrears of revenue and other demands, which, by the Regulations and Acts in force, are directed to be realized in the same manner as arrears of revenue, due on the 28th day of September 1875.

Class I.—Permanently-settled Estates.

Number of toujee.	Names of Mehals and Pergunnahs.	Sudder jumma.	Names of Proprietors	Arrears of revenue due to Government.	REMARKS.
		Rs. A. P.		Rs. A. P.	
205	Panchu, &c., Pergunnah Maldah.	804 0 0	Afzul Hossein, Shekh Fazul Imam, and other proprietors.	33 0 0	This is a permanently-settled estate. Of the entire mehal, 11as. 2d. 12k. 3b., being the shares of Afzul Hossein, and Fazul Imam and others, and the sudder jumma of which is Rs. 359-5, will be put to sale, exclusive of the share of Nezabeat Hossein, &c., 4as. 17d. 7k. and 17b., which have been separated under Section 10, Act XI of 1859, for arrears of revenue, Rs. 33, due up to 28th September 1875.
224	Kamasi, Pergunnah Maldah.	536 0 0	Shah Mohamed Nagi and Shah Mohamed Abdin and others.	8 11 0	The entire estate will be sold for arrears of revenue due to Government.
3295	Nubi Nugger, Kakrar, Pergunnah Amerthoo.	892 15 0	Feda Alli Khan, Mushaheb Hossein Khan, &c.	0 4 0	This is also a permanently-settled mehal. Of the entire estate, 10as. 14d. 16k. 14b. 5bh. 14 butts and 5 butkees, being the undivided shares of Feda Ali Khan, and Mushaheb Hossein Khan, &c., will be put up to sale for arrears of revenue, exclusive of the share of 5as. 5d. 3k. 5b. 14ph. 5 butts and 15 butkees, with a proportionate sudder jumma of Rs. 226-11, which has been separated under Section 10, Act XI of 1859.

MONGHYR, the 2nd November 1875. E. D. LOCKWOOD, *Offg Collector.*

NOTICE is hereby given, under Section 6, Act XI of 1859, that the undermentioned estates in the district of Patna will be put up to public and unreserved sale at the Collector's Office of that district, on the 18th day of December 1875, for arrears of revenue and other demands, which, by the Regulations and Acts in force, are directed to be realized in the same manner as arrears of revenue, due on the 28th day of September 1875.

Number of Toujee.	Name of Mehal and Pergunnah.	Sudder Jumma.	Name of Proprietor	REMARKS.
		Rs. A. P.	*Class I.—Permanently-settled Estate*	
113	Kulecanpore, Pergunnah Bheempore.	2,784 5 10	Mussamut Kuseemun, Mussamut Bebee Ushrufoonnissa, *oorf* Bebee Amanee, Shookuroollah. Purtap Nurain, Oomrao Bahadoor, himself and guardian of Mooniloll, Unwur Ali, Ghaseeta Sao, Syed Wajidhosen, Syed Ahmudhosen, Bebee Meerun, Neetyanund, Mussamut Waheedoonnissa, *oorf* Durgahun, Maliks.	Out of the sudder jumma Rs. 2,784-5-10, Rs. 1,173-4-10 to be deducted on account eight annas share of Syed Anwur Ali in mouzahs Kulleeanpore and Tajballee, eight annas share of Mussamut Meerun in mouzahs Sekhpore, Nursunda, and Chuckbudurballee, and entire sixteen annas shares of Ghuseeta Sao, Syed Wajid Hosen and Syed Ahmud Hosen, in mouzahs Hybutpore, Bahapore, Muhaunpore and Shekhpore, Mirzapore, and eight annas share of Mussamut Waheedonnissa, *oorf* Durgahun in mouzahs Muksoodpore and Nooroodeenpore, appertaining to lot Kulecanpore, with whom separate accounts were opened under Section 10, Act XI of 1859. The sudder jumma advertized for sale is Rs. 1,611-1, on account eight annas share in mouzahs Kulleeanpore and Tajballee, Shekhpore, Nursunda, Chuck Budder Balee, Muksoodpore and Nooroodeenpore, and entire sixteen annas in mouzahs Meyhoulee, Guddoopore, Choudhar, Meyhoulee, Chuck Guddoopore, Humzapore, and Mirzapore, Muhsun, appertaining to the aforesaid lot of Mussamut Kaseemun, Mussamut Ushrufoonnissa, *oorf* Bebee Amanee, Shookooroollah, Nyteeanund, Purtap Narain, and Oomrao Bahadoor, himself and guardian of Mounnee Loll, non-applicants, which will be sold for arrears of Government revenue only.

PATNA COLLECTORATE, the 9th November 1875. A. C. MANGLES, *Collector.*

NOTICE is hereby given, under Section VI, Act XI of 1859, that the undermentioned estates in the district of Hooghly will be put up to public and unreserved sale at the Collector's Office of that district on the 15th day of December 1875, for arrears of revenue and other demands, which by the Regulations and Acts in force, are directed to be realized in the same manner as arrears of revenue, due on the 28th day of September 1875.

Number of the mehal.	Name of mehal and of pergunnah.	Name of defaulter.	Amount of sudder jumma.	Amount of arrears	REMARKS.
			Rs. A P.	Rs. A. P.	
56	1st class permanently settled estate Chapahatee, pergunnah Pandooah.	Khatama Bebee, Golam Lofee Chowdoory, and Mohamed Alli Chowdoory, residents of Pandooah, pergunnah Pandooah	606 7 2	0 11 2	

HOOGHLY COLLECTORATE, the 6th November 1875. W. HERSCHEL, *Offg. Collector.*

NOTICE is hereby given, under Section 6, Act XI of 1859, that the undermentioned estate, in the district of Durbhunga, will be put up to public and unreserved sale at the Collector's Office of that district, on the 16th day of December 1875 corresponding with 4th Poos 1283 Fuslee, Thursday, for arrears of revenue and other demands, which, by the Regulations and Acts in force, are directed to be realised in the same manner as arrears of revenue due on the 28th day of September 1875.

Consecutive number.	Number on the revenue roll.	Names of Estates and Pergunnahs.	Names of Proprietors.	Sudder jumma.	Amount of arrears for which the estate is to be sold.	REMARKS.
				Rs. A. P.	Rs. A. P.	
1	35	Mouzah Jonapur Booder, pergunnah Balagutch.	Baboo Dwarka Nath Sing, Domi Lall ...	2,891 5 7	29 9 1	In this mehal the shares of other maliks have been separated under Act XI of 1859, and separate accounts opened, the Government jumma of which has been paid in full, only Rs. 29-9-1 out of the sudder jumma of Rs. 180-12-7 on account share of the persons named in column 4 is due, for which their shares will be sold.
	35	Ditto ...	Rai Nundipat Mahtab Bahadoor, Byjia Nath Sahoy and others.	2,891 5 7	22 10 4½	In this mehal the shares of other maliks have been separated under Act XI of 1859, and separate accounts opened, the Government jumma of which has been paid in full; only Rs. 22-10-4½ out of a sudder jumma of Rs. 382-10-6½ of joint shares of the persons named in column 4 is due, for which their shares will be sold.
2	50	Mouzah Ramchandra, pergunnah Ballagutch.	Shew Sahoy Bhaggut, Doolar Bhaggut, Sitaram, Juggooram, Meghooram, Joy Gopal Sing, Mullar Bhuggut, Baboo Dwarka Nath Sing, Joggoo Lall Sing, Lala Shew Charan Lal, Shuddasib Bhoggut, Jotun Bhoggut, Shiboo Sing, Ram Sahoy Sing, Shoomram Sing, Tiluk Sing, Mohun Pershad Jothe, Baboo Jitto Sing, Baboo Nundoo Lal Sing, Baboo Nowrunge Lal, Baboo Ram Protab Narain Sing, minor, Chutter Dhary Sing, Kirut Narain Sing, Rogoobor Dyal Chowdry, Baboo Praig Dutt Sing.	1,765 6 0	27 7 1	In this mehal the shares of the maliks were separated under Act XI of 1859, and separate account opened, and their Government revenue paid, only Rs. 27-7-1 out of the Government revenue of Rs. 1,012-3-2 on account of joint shares of the maliks named in column 4 are due as arrears of Government revenue, on account of which their shares will be sold.
3	55	Moolkallypore, Boozroog, pergunnah Ballagutch.	Raj Coomar Sing, Baboo Simbhoo Sing, Baboo Kasai Sing, Baboo Ram Laul Sing, Baboo Ramjit Sing.	3,437 5 4	30 10 0	In this mehal the shares of the maliks were separated under Act XI of 1859, and separate account opened, and their Government revenue paid, only Rs. 30-10-0 out of the sudder jumma of Rs. 241-11-2 on account joint shares of the maliks named in column 4 are due as arrears of Government revenue, for which their shares will be sold.
4	1484	Mouzah Kurrim, pergunnah Jokhur.	Rai Kooldeepram, Mussamut Mourna Koer, Jhoomuk Sing, Rambox Sing, Shew Sahoy Sing, Rai Bhairo Jhah, Hurryram Jhah, Soorful Rai, Chowdry Gunesh Dutt Sing, Durboryloll Chowdry, himself and guardian of Lalji Chowdry, Bhurat Sahoy Chowdry, and Lalkishoor Sahoy, minors, and Luchman Sahoy.	650 5 5	80 7 5	The entire estate will be sold for arrears of revenue.
5	2442	Mouzah Pilkhowar Chuk Bhowani, appertaining to Behota, pergunnah Purdarooch.	Dabi Missir, Surrob Narain Missir, Radha Pershad Missir, Bacha Missir, Mikched Missir, Bharry Missir, Bhookim Missir, Mogni Missir, Uchit Missir, Ram Nevas Missir, Ram Missir, Sripershad Missir, Dwarka Pershad Missir, Joyjoyram Missir, Bucha Missir, Buchram Missir.	688 10 10	12 14 5	In this mehal the shares of other maliks have been separated under Act XI of 1859, and separate accounts opened, the Government jumma of which has been paid in full, only Rs. 12-14-5 out of Government revenue of Rs. 68-13-0 on account shares of the maliks are due as arrears of Government rent, for which their shares will be sold.
6	2493	Kupchohi Nisf Duggorsham, pergunnah Runghi.	Soouful Rai, Syod Sham Shere Ali, Simut Pertab Mohraj Jhah, Purraig Jhah, Mussamut Rugbatti Ojain Khodin Jhah Ram Bhajood Jhah, Mussamut Buchi Ojhain Hilalil Jhah, Mussamut Bucho Ojhain, Mussamut Nunhoobutti Ojhain, herself andas mother and guardian of Hazari Loll Jahoh, minor Rasbehary Sing, Thacoor Ram Soonarain Rai, Mussamut Allodhin Ojhain and Khurtur Jhah.	1,085 11 7	39 7 3	The entire estate will be sold for arrears of revenue.
7	5437	Mouzah Birdhur Sain, pergunnah Hirin.	Joykoer Dobain, mother and guardian of Keshobehari Loll Doobey, minor.	815 13 7	84 7 0	In this mehal the shares of the other maliks have been separated under Regulation XIX of 1814 the Government revenue of which has been paid in full; Rs. 84-7-0 out of the sudder jumma of Rs. 652-10-10 on account shares of the maliks named in column 4 are due, for which their shares will be sold.

DURBHUNGA COLLECTORATE, the 17th November 1875. E. R. HENRY, *for Officiating Collector.*

NOTICE is hereby given, under Section 6, Act XI of 1859, that the undermentioned estates in the district of Bhagulpore will be put up to public and unreserved sale at the Collector's Office of that district, on the 14th day of December 1875, for arrears of revenue and others demands, which, by the Regulations and Acts in force, are directed to be realized in the same manner as arrears of revenue, due on the 28th day of September 1875.

Class I.—PERMANENTLY-SETTLED ESTATES.

For Arrears of Revenue.

No. 348, Kismut Talooka Dyalpoor, Pergunnah Chye; recorded proprietors being Toola Ram Marwaree, Baij Nath Koonwar and others; sudder jumma of the entire estate Rs. 876-2-0. The share of Toola Ram Marwaree, bearing a sudder jumma of Rs. 164-5-0, will be sold for arrears, amounting to Rs. 51-9-0, he having opened separate account under Section 10 of Act XI of 1859.

F. J. G. CAMPBELL, *Covtd. Deputy Collector in Charge.*

BHAGULPORE COLLECTOR'S OFFICE, the 19th November 1875.

NOTICE is hereby given, under Section 6, Act XI of 1859, that the undermentioned estates in the district of Sarun will be put up to public and unreserved sale at the Collector's Office of that district on Friday, the 10th of December 1875, corresponding with 27th of Aughan 1283 F. S., for arrears of revenue and other demands, which, by the Regulations and Acts in force, are directed to be realized in the same manner as arrears of revenue, due on the 28th day of September 1875.

Class I.—Permanently-settled Estates.

Serial No.	Towji No.	Name of estate and pergunnah.	Names of proprietors.	Government revenue of entire estate.	Government revenue of the share which will be sold for arrears of revenue.	Arrears of revenue due from the estate.
				Rs. A. P.	Rs. A. P. G. K. K.	Rs. A. P.
1	130	Manpur Pateji, pergunnah Ander.	Azmalally, Hedayetullah, and others.	618 7 4	618 7 4 0 0 0	12 0 9½
2	240	Eksar, pergunnah Bal	Hurpershad Narain, Rampershad Narain, and others.	812 11 0	355 5 5½ 0 0 0	26 2 8½
3	343	Pethoure, pergunnah Bal	Ramgholam Pande and Halkhori Pande, and others.	532 8 6½	221 3 6½ 0 0 0	14 6 4½
4	604	Lowa, pergunnah Bal .	Nandram Shukul, Lakhi Kuer, and others.	870 1 1½	775 1 1½ 0 0 0	3 2 8
5	638	Mirzapore, pergunnah Bal ...	Welaet Hossein, Mosstt. Shuera) Kuer, and others.	1,142 7 5½	524 3 8½ 0 0 0	45 4 8½
6	800	Etawa Kodai, pergunnah Bara.	Eman Ali, Khodabakhsa, and others.	693 5 3½	693 5 3½ 0 0 0	2 2 3½
7	894	Pachrukhi Sarungpur, pergunnah Bara.	Parbhu Singh, Bharose Rai, and others.	568 8 6½	568 8 6½ 0 0 0	13 6 4½
8	917	Telkathu, pergunnah Bara ..	Shue Sahai Singh, Ujagirlal, and others.	960 0 0	960 0 0 0 0 0	37 0 9½
9	997	Sewan, pergunnah Bara ...	Shekh Wali Mohamed, Mohamayaat Shukul, and others.	504 12 0½	376 9 0½ 0 0 0	12 15 10
10	1067	Malupur Sonbarsa, pergunnah Bara.	Shue Sahai Singh, Mukt Nath pershad, and others.	1,070 15 3½	1,070 15 3½ 0 0 0	9 8 8½
11	1098	Hathoura, pergunnah Bara .	Izzatullah, Mosaheb Ali, and others.	693 5 4	482 12 6 0 0 0	25 1 0
12	1288	Ratanpadowli, pergunnah Barai	Yad Ali Khan, Buniyad Ali Khan, and others.	516 2 2½	516 2 2½ 0 0 0	2 6 7½
13	1755	Chirand, pergunnah Chirand ...	Gungapershad, Guneshlal, and Doocumar Singh, and others.	8,495 10 6	1,617 11 4 9 17 0	52 4 2
14	1755	Ditto . .	Bhagwan Das . . .	8,495 10 6	75 9 7 0 0 0	2 1 11
15	1760	Rouza Moazumpur, pergunnah Chirand.	Shekh Asadullah, Bibi Rahmen, and others.	1,281 1 0½	1,281 1 0½ 0 0 0	3 0 11½
16	1762	Khalpura, pergunnah Chirand..	Dhajju Singh, Makhu Singh, Mohabirpershad Sah.	708 7 4	354 3 9 0 0 0	9 1 6
17	2268	Ishrowli, pergunnah Goá ..	Rajcumar Singh, Neknam Singh, and others.	1,669 6 9	752 4 9 5 0 0	12 13 7
18	2329	Bisembherpur, pergunnah Goá	Nowbal Lal, Banarse Lal, and others.	531 13 5½	428 11 10 0 0 0	1 8 3
19	2433	Chap Sudershan, pergunnah Goá.	Retubaran Singh, Kunja Rai, and others.	821 5 4	285 3 8 3 0 0	5 2 2½
20	2459	Dharamraj, pergunnah Goá .	Meherban Singh, Ram Sahai Singh, and others.	668 7 5	280 1 6 0 0 0	7 4 8½
21	2486	Rasulpur, pergunnah Goá ...	Luchmi Kuer, *alias* Latuki Lal ...	3,138 3 1	28 13 0 0 0 0	5 13 0
22	2493	Rampur Jaiti, pergunnah Goá.	Jobraj Singh, Benipershad, and others.	1,815 13 9½	539 0 2 5 10 3	19 14 8½
23	2499	Rajdhani, pergunnah Goá ...	Raghu Nath Sahai, Ram Nath Sahai, and others.	919 7 5½	873 1 11 12 6 10	2 5 0½
24	2525	Simraha Mobarukpur, pergunnah Goá.	Sukhlal Singh, Bisheaher Singh, and others.	853 5 4	20 3 2 1 0 0	3 12 11½
25	2613	Kerwa Kutsa, pergunnah Goá.	Ramnarain Singh . .	3,146 10 8	685 6 8 0 0 0	4 13 0
26	2613	Ditto	Kuldip Narain	3,146 10 8	363 3 7 0 0 0	4 3 4
27	2813	Amnour Mander, pergunnah Mokeir.	Joobraj Singh, Jamaiatlal, Mohabir Pershad Sah, and others.	12,485 1 3½	1,904 9 7 2 19 8	16 13 3½
28	2816	Amnour Mander, pergunnah Mokeir.	Salamat Ali and Basarat Ali and others.	7,301 11 0½	691 3 3½ 0 0 0	90 0 6
29	2816	Ditto	Hargobind Sahai	7,301 11 0½	8 5 3 10 0 0	1 15 0½
30	2821	Ditto	Doocumar Singh, Rampertab Singh, and others.	7,432 10 8	3,294 15 3½ 0 0 0	1,327 2 6½
31	2975	Manjhi Phautkhurd, pergunnah Manjhi.	Moteelal Sah and others .. .	1,308 1 2	1,308 1 2 0 0 0	17 3 7

Class II.—Temporarily-settled Estate.

32	4393	Dearah Godna, pergunnah Manjhi.	Baboo Sridhur Sahi, Maharaja Rajenderkishore Singh Bahadoor and others.	671 0 0	671 0 0 0 0 0	20 4 0

SARUN COLLECTORATE, the 8th November 1875.

G. G. DAY, *for Offg. Collector.*

NOTICE is hereby given, under Section 6, Act XI of 1859, that the undermentioned estates in the district of Mozufferpore, will be put up to public and unreserved sale at the Collector's Office of that district on the 17th day of December 1875, corresponding with 5th Pooss 1283 Fusly, for arrears of Government revenue due on the 28th September 1875.

Serial number.	Towjee number.	Name of estate and pergunnah.	Name of recorded proprietors.	Government revenue of the entire estate.	Government revenue of share to be sold.	Amount of arrears due from the estate.
				Rs. A. P.	Rs. A. P.	Rs. A. P.
1	421	Chuk Mehsi Mascomnagur, pergunnah Buriul.	Shaik Jheengu, &c.	882 3 0	882 3 0	4 2 2
2	522	Heerouta, pergunnah Basotra ...	Mussamut Malikrani Kuor	1,202 3 0	678 11 2	40 8 1
3	692	Chuk Yakoob, Ruhsa, Rusulpur Thatun Jankipur, Usudpur, Sadpura, appertaining to Taluka Banthu, Hurbuns, pergunnah Bissarrah.	Rughunath Singh	1,081 12 2	44 12 0	8 6 3
4	696	Bishunpur, Balbhadur, pergunnah Bissarrah.	Deonarain Singh, &c.	1,527 11 0	520 7 7	26 0 1
5	732	Chand Sarai, pergunnah Bissarrah	Ununtlall, &c.	525 1 0	525 1 0	44 6 6
6	742	Ghataro Hirdanarain, pergunnah Bissarrah.	Chhutturdhari Singh, &c.	839 2 11	259 10 11	85 9 5
7	744	Ditto ditto ...	Bhekhari Singh, &c.	1,176 14 5	279 1 10	13 2 6
8	749	Nayamatpur Suhtha, pergunnah Bissarrah.	Ukloo Singh, &c.	703 7 9	68 7 0	11 2 6
9	772	Raghunathpur, pergunnah Bissarrah	Baniram, &c.	1,145 14 3	1,145 14 3	7 6 11
10	820	Majhowli, pergunnah Bissarrah	Domikhan, &c.	6,163 11 2	6,163 11 2	11 13 11
11	821	Makundpur Singhara, pergunnah Bissarrah.	Umrao Bahadur, &c.	1,674 11 9	453 4 11	12 9 9
12	1190	Beerpur Ilmaspur, pergunnah Hajeepur.	Chumon Chowdhery, &c.	1,565 5 0	342 6 6	52 1 5
13	.....	Ditto ditto ..	Lutchumonpersad, &c.	1,565 5 0	269 15 6	34 0 6
14	1201	Chuksingar, pergunnah Hajeepur	Jewlal Singh, &c.	1,066 10 7	1,066 10 7	29 0 1
15	1209	Jarcowah, pergunnah Hajeepur	Madanlall Missor	1,212 1 5	67 7 6	215 0 6
16	1213	Chuknarain, pergunnah Hajeepur ...	Gunga Pershad	511 4 7	95 1 6	48 2 10
17	1240	Gobindpur, Gokhala, pergunnah Hajeepur.	Sreenarain Singh, &c.	836 6 11	102 5 3	38 14 9
18	1667	Rampurdayal Bhagwanpur, Chugwat, pergunnah Kusmeh.	Narain Takur, &c.	1,011 11 1	186 9 5	20 0 5
19	1692	Taluka Saree, pergunnah Kusmeh	Kashideo, &c.	1,382 10 4	41 4 1	2 13 3
20	.....	Ditto ditto ...	Mussamut Nirmohi Koour	1,382 10 4	245 15 6	21 4 6
21	.....	Ditto ditto	Lallbahadur Singh	1,382 10 4	65 0 10	8 6 10
22	.....	Ditto ditto	Doondbahadur Singh, &c.	1,382 10 4	178 15 1	19 8 3
23	2067	Bulra Kishun, pergunnah Bissarrah	Bishundayal Sahi, &c.	613 3 4	106 9 9	32 13 8
24	2085	Payumber Kolna, pergunnah Bissarrah.	Mitturjeet, &c.	3,436 4 5	944 10 10	27 11 10
25	.....	Ditto ditto ..	Beebi Husina, &c.	0 0 0	426 9 5	45 2 0
26	2143	Kishunpur Madhuban, pergunnah Bissarah.	Ditto	1,456 2 2	635 1 7	125 12 0
27	2348	Hurchurpur Chandayi, pergunnah Nanpur.	Bhekhdhari Sahi ...	545 7 1	136 5 10	8 0 2
28	2634	Lukhmi Sath, pergunnah Ruttee ...	Laikhnarain Singh ...	580 2 1	342 9 4	0 13 4
29	2651	Busuntpurputtee, pergunnah Ruttee	Shamnarain, &c. ...	534 6 11	534 6 11	38 4 2
30	2660	Basadhputtee, pergunnah Ruttee	Bhakharai, &c. ..	539 6 5	539 6 5	9 4 5
31	2729	Mohabatpur, pergunnah Ruttee ..	Burjun Singh, &c. ...	739 6 1	405 9 11	17 13 6
32	2936	Bishunpur, Aghia, and Lukmipur, pergunnah Surreasah.	Moorutlall ...	3,240 0 0	3 13 9	2 10 11
33	3004	Shah Mohomudpur, pergunnah Surreasah.	Bhola Chowdhery, &c. ...	545 1 1	23 0 0	6 15 0
34	.....	Ditto ditto ...	Umrao Bahadur, &c.	545 1 1	184 14 7	44 4 9
35	3046	Hussonpur Sursouna, pergunnah Surreasah.	Goomani Lall, &c. ...	1,760 0 0	241 8 8	41 3 6
36	3047	Sarunpur, pergunnah Surreasah	Kuldipnaram, &c. ..	6,990 12 11	6,673 3 2	78 0 1
37	3052	Sultanpur Ghataho, pergunnah Surreasah.	Madariloll, &c.	684 6 6	475 2 1	9 6 4
38	3055	Shahjahanpurdesri, pergunnah Surreasah.	Chhakowdirai, &c.	577 7 8	577 7 8	3 15 0
39	3096	Muhsoudh, pergunnah Surreasah	Manoruth Singh	2,894 13 6	106 3 9	2 13 6
40	.....	Ditto ditto	Byjnath Singh, &c.	2,894 13 6	860 8 4	9 8 4
41	3102	Taluka Muhthi, pergunnah, Surreasah	Bhuju Singh, &c.	2,722 13 6	2,667 11 6	161 4 4
42	3103	Ditto ditto ...	Bahadur Singh, &c.	2,133 10 2	2,133 10 2	67 8 2
43	3106	Mohtajpur Sulkhuni, pergunnah Surreasah.	Puranraout, &c. ..	1,174 8 5	922 14 5	55 12 10
44	3108	Mostafapur Bhatan, pergunnah Surreasah.	Gungatraout	1,387 11 9	1,387 11 9	37 8 4
45	3121	Hurpur Ladowra, pergunnah Surreasah.	Gonourrai, &c.	683 11 10	604 7 10	135 4 10
46	5056	Mudsoodunpur Bulha, pergunnah Basotra.	Ramanugrah Singh	871 11 0	145 5 2	46 5 6
47	.....	Ditto ditto ..	Mohamud Askari Khan ...	871 11 0	435 13 6	36 12 8
48	5130	Tajpurpurmah, pergunnah Bissarah	Mouzum Ali Khan, &c.	570 9 4	570 9 4	81 1 6
49	5363	Arazitharar Juramonpur, pergunnah Hajepur.	Shewraj Singh, &c. ...	1,537 5 0	1,537 5 0	474 1 7
50	5670	Bungaon, pergunnah Nanpur.	Rai Nundeput Mahatha, &c. ..	3,000 8 0	463 13 9	29 1 6
51	8786	Umwakulia, pergunnah Bubra	Raisutalli, &c. ..	2,000 12 9	1,229 6 8	29 8 1
52	10920	Arazi Pursotimpur, pergunnah Bhcempur.	Mussamut Suhiun, &c.	1,127 7 0	1,127 7 0	17 10 7

MOZUFFERPORE COLLECTORATE,
The 9th November 1875.

WOOMA CHURN BOSE,
Dy. Collr., for Collector on Tour.

NOTICE is hereby given, under Section 6, Act XI of 1859, that the undermentioned estates in the district of Tipperah will be put up to public and unreserved sale at the Collector's Office of that district, on the 21st day of December 1875, for arrears of revenue and other demands, which, by the Regulations and Acts in force, are directed to be realized in the same manner as arrears of revenue, due on the 28th day of September 1875.

Permanently-settled estate to be sold for Arrears of Revenue.

No. 310.—Five pie hissa of mouzah Chapitala, in the 10as. 13gds. 1c. 1kt. hissa, of pergunnah Bardakhat, Government revenue Rs. 1,693-12, road cess Rs. 17, is to be sold for arrears of revenue amounting to Rs. 4-0-7. The recorded proprietors of the five pie hissa are Akramuddi and Amzad Ali, and jumma of it is Rs. 26-11-8 and road cess 4 annas 3 pie.

It should be noted that in accordance with Section 10, Act XI of 1859, a separate account has been opened for a part of this estate, leaving a remainder, *i.e.* 4as. 16gds. 1c. share. Of this latter share 5 pie hissa has fallen in arrears. According to Act XIX of 1814 the entire share, *i.e.* 4as. 16gds. 1c., has been separated into different shares, *i.e.* 5 pie which has fallen in arrears in one, and the rest in their respective different shares. The proceedings of this partition were reported to the Commissioner, who has accorded his sanction to the partition. Perwannahs have been issued in order to give possession to the parties to their respective shares, but this work has not yet been completed.

TIPPERAH COLLECTORATE, the 12th November 1875.

N. S. ALEXANDER, *Collector.*

NOTICE is hereby given, under Section 6, Act XI of 1859, that the undermentioned estates in the district of Gya will be put up to public and unreserved sale at the Collector's Office of that district on Monday, the 20th December 1875, corresponding with 8th Pous 1283 F.S., for arrears of revenue, due on the 28th September 1875.

Number on the rent roll.	Description of mehal.	Name of Estate and Pergunnah.	Names of Proprietors	Sudder jumma.	Amount of arrears for which the estate is to be sold.	REMARKS.
				Rs. A. P.	Rs. A. P.	
Permanently-settled Estate.	1171	Gouhurpoor, Sindoo-aree, &c., Pergun-nah Kabar.	Deanut Roy, Moonshee Syed Ameer Alli, Mussamut Nusrun, Roop Chand Saho, Kali Dutt, Poran Singh, Shuni Lall, selves and guardians of Chuttoo Singh (his cousin), Boij Nath Singh, Ram Nath Singh, *alias* Seeta Ram, Bishoon Sahai Singh, and Ishree Persad Singh.	6,105 12 0	354 13 0	In this estate some of the shares have been separated under Act XI of 1859, of which the Government revenue has been paid in full. The remaining shares are ijmal and their rent is Rs. 3,029-11-0, out of which Rs. 754-13 is due to Government, for the realization of which the estate will be put up to sale.
	1566	Rewi Tetureea, &c., Pergunnah Mobair.	Khoorshed Alli, Kali Churn, Hari Churn Singh, and Doorbijoy Sing.	759 6 0	0 14 0	The ijmal share in this estate, the revenue of which is Rs. 350-4, will be put up to sale.
	2257	Pathra, Pergunnah Puchrookhee.	Sheikh Fazal Imam and Sheikh Reasut Hussein.	580 12 0	113 13 0	The whole mehal will be put up to sale for arrears of revenue.
				Revenue.		
				575 0 0	111 0 0	
				1 per cent. road fund.		
				5 12 0	2 13 0	
				580 12 0	113 13 0	
	3265	Munee Chuk Taloogs, Pergunnah Sher-ghatty.	Mussamut Afzul Bibee, guardian of Mussamut Hussun Bibee, Baboo Sikunder Ali Khan, Saheb Singh, Luchee Mahton and Bahadoor Alli Khan.	658 1 0	2 5 0	The ijmal share in this mehal, the revenue of which is Rs. 100, will be put up to sale for arrears of revenue.
	3402	Powi, &c., pergunnah Siris.	Ranee Asmedh Kuer, Ranee Soonaet Kuer, Mussamut Moonun, Mahadeo Dutt, Rugho Singh, Shunker Singh, Baboo Runbahadoor Singh, Mussa-mut Bahoorea, Alambassi Kuer, Baboo Bhowani Pertap Singh, Sheikh Moortuza Buksh, and Mussamut Kuneez Murcean, *alias* Nankoo Maian.	6,547 2 0	108 7 0	The ijmal share, of which the revenue is Rs. 2,665-15, will be put up to sale.

GYA COLLECTOR'S OFFICE, the 17th November 1875. H. G. SHARP, *Deputy Collector, for Collector.*

NOTICE is hereby given, under Section 6, Act XI of 1859, that the undermentioned estates in the district of Pubna will be put up to public and unreserved sale at the Collector's Office of that district on Wednesday, the 22nd December 1875, corresponding 8th Pous 1282 B.S., for arrears of revenue and other demands, which, by the Regulations and Acts in force, are directed to be realized in the same manner as arrears of revenue, due on the 28th September 1875.

Number of towjee.	Name of Mehal and Pergunnah.	Name of Proprietor	Sudder jumma.	Amount of arrear.	REMARKS.
			Rs. A. P.	Rs. A. P.	
6	Dehi Fatipore, Pergunnah Isafshahi.	Sri Nath Bhaduri in ijmali with Govind Nath, Bykunt Nath Sanyal, himself and guardian of Mohim Chunder Sanyal, minor, and Sri Kant, Guro Churn, Dwarka Nath, himself and guardian of Shosidhur, Dhuronidhur Sanyal, minors, and Moo-kunda Nath Sanyal, Tripura Sundari Devya, mother and guardian of Bhoobun Mohun, Brijo Laul, Beharilaul, Woomesh Chunder Sanyal, minor, Shyma Sundari Devya, mother and guardian of Prossono Coomar Sanyal, minor, and Denandra Nath, and Prossono Coomar Sanyal.	2,720 4 10 Dák tax. 33 1 1 2,753 5 11	86 8 11	In this mehal a separate account for Rs. 510-1-0, police tax Rs. 6-3-2, has been opened under Act XI of 1859, Section 10, with Denandra Nath Sanyal, and a separate account for Rs. 253-0-6, police tax Rs. 3-1-7, with Prosso Coomar Sanyal. The remaining ijmali shares of Srinath Bhaduri and others, paying revenue of Rs. 1,995-3-4, police tax Rs. 23-12-4, will be first put up to sale for the arrears amounting to Rs. 86-8-11.
1366	Twelve annas share of Arandaha Bohit, Pergunnah Burbazoo.	Biban Bibi and others	854 6 0	114 10 0	The entire mehal will be sold.
43 & 44	Kismut Turf Bhan-nara, Pergunnah Bajooras Nazir-pur	Shundeahi, Gulbur Bibi, Nasirunnessa Bibi, Komolakant Pal, Anwar Ali Khan, Has-sibunnessa Bibi, wife of Khundkar Mahomed, Mothura Nath Mosoomdar, Sharoda Sundari Devya, Hury Mohun Pal, Kishen Nath, Hura Nath Pal, Isaf-alli, Romjan Alli, Torab Ali Khan, Azi-munnessa Bibi, Noorunnessa Bibi, Behari Laul Sha.	2,750 12 10	0 12 9	This mehal was brought under partition under Regulation XIX of 1814, and separate accounts have been opened. Rs. A. P. Anowar Ali Khan ... . 137 5 8 Hurry Mohun Pal and others ... 152 13 2 Tamijunessa Bebi .. 458 7 5 Isaf Ali Khan and others . ... 910 14 11 Azimunnessa Bebi, Noorunnessa Bebi ... 305 10 4 Behari Laul Sha ... 101 14 2 Shanta Moni Debya ... ... 153 13 2 Shundashi Gulbur Bebi and others ... 534 14 0 The shares of Azimunnessa and Nurunnessa will be first sold.

PUBNA COLLECTORATE, the 16th November 1875. F. W. J. REES, *Offg. Collector.*

NOTICE is hereby given, under section 6, Act XI of 1859, that the undermentioned estates in the district of Midnapore will be put up to public and unreserved sale at the Collector's Office of that district on the 6th day of January 1876, corresponding with Bengali 1282, Pous 23rd, and Umli 1283, Pous 24th, Thursday, for arrears of revenue and other demands, which by the Regulations and Acts in force, are directed to be realized in the same manner as arrears of revenue due on the 28th day of September 1875.

Number on the Register A.	Number on the revenue roll.	Name of Estate and of Pergunnah.	Names of Proprietors.	Government Revenue.	Arrears of Government Revenue for which the Estate will be sold.
			PERMANENTLY SETTLED ESTATES.	Rs. A. P.	Rs. A. P.
4	2	Anantopur, Pergunnah Kasijorah.	Srimatia Khosali Dei	860 2 7	1 4 9
297	184	Barjadu *alias* Noyabasan, Pergunnah Amarsi.	Ramdhan Myti and Lukhichurn Myti	907 12 3	0 1 9
522	537	Basantochuk *alias* Gokulnagar, Pergunnah Kismat Moynachour.	Sree Sree Issur Roghoonath Jew; worshippers, Jankiram Pandah, Jasadanandan Pandah, Gourhari Pandah, Choitanchurn Pandah, Modhoosuddun Pandah, and Srimatia Adarmoni Debia, mother of Gopalchurn Pandah, minor	1,351 2 2	105 7 4
678	408	Bhatdah, Pergunnah Egrachour.	Oochab De, Doorgaprasad Pahari, Chandicharn Pahari, Baburam Pundah, Boikantonath Janah, Panchanan Acharja, Chowdhuri Gopendranandan Das Mohapatra, Dadhibaman Das Mohapatra, Chowdhuri Dosrathi Puhari, Mudanmohan Bhoonya, Nandakoomar Pahari, Chowdhuri Kasinath Pahari, Chowdhuri Ramgobinda Pahari, Chowdhuri Soroopnarain Pahari, Chowdhuri Ganganarain Pahari, Srimatia Chowdhurani Paddiabati Debia, wife of Chowdhuri Rajiblochan Pahari, Chowdhuri Protabnarain Pahari, Chowdhuri Rajiblochan Pahari, Jagabondhoo Mahapatra, Sabitra Debia, Haraprasad, Modhoosuddun, and Gooprooprasad Myti, Roopcharn Das, and Mooktaram Das	3,614 13 4	
			Deduct separate accounts of the undermentioned parties, which will not be sold—		
				Rs. A. P.	
			Chowdhuri Ramgobinda Pahari	159 7 3	
			Ditto Soroopnarain Pahari	115 14 1	
			Ditto Kasinath Pahari and Doorgaprasad Pahari	703 12 0	
			Ditto Ganganarain Pahari	115 14 1	
			Srimatia Paddiabati Debia, wife of Chowdhuri Rajiblochan Pahari	42 10 1	
			Chowdhuri Protabnarain Pahari	115 14 1	
			Chowdhuri Rajiblochan Pahari	191 5 9	
			Jagabondhoo Mohapatra	38 1 11	
			Sabitra Debia	60 0 0	
			Haraprasad Myti, Gooprooprasad Myti, Modhoosudan Myti, and Roopcharn Das	148 1 0	
			Mooktaram Das	104 3 0	1,795 3 3
			Balance being the joint share of the undermentioned parties, will be sold for arrears of Government revenue (Rs. 4-10-8):—Oochab De, Dadhibaman Das Mohapatra, Chandichurn Pahari, Nandakumar Pahari, Balaram Pandah, Boikantonath Janah, Chowdhuri Gopendranandan Das Mohapatra, Panchanan Acharja, Dasruthi Pahari, and Modanmohun Bhoonya.	1,819 10 1	4 10 8*
1465	861	Kodaliah, Pergunnah Kasijorah.	Nandakoomar Janah	606 5 4	0 0 2
1708	942	Khugragerria, Pergunnah Sabang.	Modhoosooddun Rai, Kousallia Moni, Ohillia Dasi, Koernarain Rai, Hurgobinda Rai sons. Srimatia Soondei, mother and mohasils of Jhatoo Rai, minor, and wife of deceased Lukhinarain Rai, and Modanmohun De	725 10 2	0 2 5
2158	1190	Panjankool, Pergunnah Bhoonya Mootah.	Anandalal Rai, Ranee Bramhomoi, wife of deceased Rajah Nandalal Rai and mother to the adopted son Gazendralal Rai, and Srimoti Taramoni, mother of Chowdhuri Soroopnarain Rai, minor	661 8 11	34 8 3
2159	1101	Puschine Masariah *alias* Betulkhatian, Pergunnah Bhoonya Mootah.	Chowdhuri Anandalal Rai, Srimatia Bramhomoi, wife of deceased Nundalal Rai, and mother to the adopted son Gazendralal Rai, minor, and Srimatia Taramoni, mother of Chowdhuri Soroopnarain Rai, minor	3,620 11 8	281 14 5
2367	1993	Radhanagar, Pergunnah Khotnagar.	Punchananda Kanangoi, Nobonarain Das Kanangoi, Gooroooprasad De, Punchananda Acharja, Jitram Rai, Sadoocharn Mana, Harocharn Das, Modhoosuddun De, Gooroooprasad Jana, Harnarain Jana, Oomaprasad De, Pittamber Patra, Haricharn De, Lalmohan Das, Gokoolcharn Bramho, Damoodar Bramho, Baluram Bramho, Srimoti Bramhomoi, wife of Ramnarain Rai, and Badul Khan	2,654 13 2	
			Deduct separate accounts of the undermentioned parties, which will not be sold :—		
				Rs. A. P.	
			Gokoolcharn Bramho	98 2 9	
			Srimati Bramhomoi, wife of Ramnarain Rai	24 8 7	
			Badul Khan	46 14 10	169 10 2
			Balance being the joint share of the undermentioned parties, will be sold for arrears of Government revenue (Rs. 3-10-0.)	2,485 3 0	3 10 0
			Panchananda Kanangoi, Nobonarain Das Kanangoi, Gooroooprasad De, Panchananda Acharja, Jitram Rai, Sadoocharn Mana, Harucharn Das, Modhoosuden De, Gooroooprasad Jana, Harnarain Jana, Oomaprasad De, Pittamber Patra, Haricharn De, and Lalmohan Das.		
2375	1309	RaghoonathChuck, Pergunnah Moynachour.	Sree Sree Issur Roghoonath Jew; Thakoor worshippers, Jankiram Pandah, Gourhari Pandah, Chytan Churn Pandah, Modhoosuddun Pandah, Jasadanandan Pandah, and Srimatia Adari Debia, mother of Gopalchurn Pandah, minor	1,083 15 7	85 11 6
2513	1398	Simoolia, 6 anna share, Pergunnah Bhonya Mootah.	Chowdhuri Anandalal Rai, Srimatia Taramoni, mother of Soroopnarain Rai, minor, and Srimatia Bramhomoi, wife of Nandalal Rai, and mother to the adopted son Gazendralal Rai	700 9 5	54 5 4
2514	1394	Simoolia, 10 anna share, Pergunnah Bhonya Mootah.	Chowdhuri Anandalal Rai, Srimatia Taramoni, mother of Soroopnarain Rai, minor, and Srimatia Bramhomoi, wife of Nandalal Rai, and mother to the adopted son Gazendralal Rai	1,070 9 6	84 0 11

* In Mouzah Mirzapore of this estate 15*b.* 12*k.* 6 bissah. or 5 acres 27 poles of land have been taken by the Canal Company for Canal purposes.

Number on the Register A.	Number on the revenue roll.	Name of Estate and of Pergunnah.	Names of Proprietors.	Government Revenue.	Arrears of Government Revenue for which the Estate will be sold.
				Rs. A. P.	Rs. A. P.
2710	1488	Tumlook, Pergunnah Tumlook.	Charoo Chandra Ghose, Saruth Chandra Ghose, Executrix Srimoti Nobinmoni Dasia, and Executrix of estate of Baboo Asootosh Deb and Manmothonath Deb and Anathnoth Deb, Rajkristo Mookhopadia, Gopikristo Mookhopadia, and Modhoosooddun Mookhopadia	1,26,004 3 4	
			Deduct separate accounts of the undermentioned parties, which will not be sold :—		
			Rs. A. P.		
			Rajkristo and Gopikristo Mookhopadhia 15,750 12 6		
			Modhoosooddun Mookhopadhia 63,002 1 8	78,752 14 2	
			Balance being the joint share of the undermentioned parties, will be sold for arrears of Government revenue (Rs. 903-0-11).	47,251 5 2	903 0 11
			Charoochandra Ghose, Sarath Chandra Ghose, Executrix Srimoti Nobinmoni Dasi and Executrix of estate of Baboo Asootosh Deb, Manmathonath Deb, and Anathnath Deb.		

A. W. COCHRAN, *Covenanted Deputy Collector, for Collector.*

MIDNAPORE COLLECTORATE, the 27th November 1875.

NOTICE is hereby given, under Section 6, Act XI of 1859 and Act II of 1871, that the undermentioned tenures in the district of Midnapore will be put up to public and unreserved sale at the Collector's Office of that district, on the 6th day of January 1876, corresponding with Bengali 1282, Pous 23rd, and Umlie 1283, Pous 24th Thursday, for arrears of revenue and other demands, which, by the Regulations and Acts in force, are directed to be realized in the same manner as arrears of revenue, due on the 28th day of September 1875.

Number on the Register A.	Number on the Revenue Roll.	Name of estate and of Pergunnah.	Names of Proprietors.	Government revenue.	Arrear of Government revenue for which the estate is to be sold.	REMARKS.
				Rs. A. P.	Rs. A. P.	
.....	.....	Mouzah Rasmundul, &c., in estate Boitah, Pergunnah Kullianpur.	Bajlooruhim, Fuslooruhim, and Tukjanrahim.	825 0 0	548 0 0	The munduli tenures of mouzas Rasmundul, &c., in estate Boita, will be sold.

A. W. COCHRAN, *Covenanted Deputy Collector, for Collector.*

MIDNAPORE COLLECTORATE, the 27th November 1875.

NOTICE is hereby given, under Section 6, Act XI of 1859, that the undermentioned estate in the district of Backergunge will be put up to public and unreserved sale at the Collector's Office of that district, on the 10th day of January 1876, for arrears of revenue due on the 28th day of September 1875.

Number on Touji.	Class.	Names of mehals and pergunnahs.	Proprietors according to the Register.	Sudder jumma of 14 annas share.	Arrears due.	REMARKS.
				Rs. A. P	Rs. A. P.	
3,843	1st Class...	Pergunnah Silimabad, estate hissa 18 gondas 2 cowries; 14 annas share of the above estate.	Gakul Chandra Palit, Ray Mohan Shaha, self and on behalf of Anando Mohan, Kisari Mohan, and Sashi Mohan Shaha, minors, Radhika Mohan Shaha, Govindo Mohan Shaha, Baboo Hur Nath al, Kaityani Choudhurine, Hur Chander Basu, Bisvamber Shaha Rai Choudhuri, and Chandra Nath Rai.	4,463 5 4½	852 6 6½	The rights and interests of the proprietors of the 14 annas share will be first sold for the realization of this arrear.

J. F. BRADBURY, *Deputy Collector in charge.*

ZILLAH BACKERGUNGE, COLLECTOR'S OFFICE, the 9th November 1875.

NOTICE is hereby given, under Section 6, Act XI of 1859, that the undermentioned estates in the district of 24-Pergunnahs will be put up to public and unreserved sale at the Collector's Office of that district, on the 17th day of December 1875, for arrears of revenue and other demands, which, by the Regulations and Acts in force, are directed to be realized in the same manner as arrears of revenue, due on the 28th day of September 1875.

FOR ARREARS OF REVENUE.

First class permanently settled estates.

No. 6.—Pergunnah Magoorah, &c., kismut Roynugger, &c.; recorded proprietor Seetaram Roy, &c.; sudder jumma Rs. 7,158-14-3¾.

No. 2369.—Pergunnah Dantia, Kismut Dantia, &c.; recorded proprietor Joygopal Pal Choudry, &c.; total sudder jumma Rs. 47,322-5-6¼, excluding the share of which separate accounts under Act XI of 1859 have been opened. The remaining 7*as.* 2*g.* 3*c.* 2*k.* 7-10, bearing sudder jumma Rs. 21,144-8-6¾, and standing in the name of Joygopal Pal Choudry, &c., is to be sold for arrears of revenue, Rs. 199-3-10.

R. H. WILSON, *Offg. Collector.*

Commissioners for making Improvements in the Port of Calcutta.

NOTICE

UNDER SECTION 69 OF ACT V (B.C.) OF 1870.

THE following packages, landed at the Jetties from the undermentioned ships, have been removed to the Commissioners' Import Warehouse, where they remain at the risk and expense of the owners. If not cleared within two months from the date stated against each item, they will be sold under Section 72 of the said Act.

Date of removal to Import Warehouse.	Number, Mark, and Description.	Consignees.	Ships.
1875.			
Nov. 23	4 Bundles Fish Plate, no mark ..	Order ...	S S. Merkara.
,, 23	13 Loose Fish Plate, no mark	Ditto .	Ditto.
Dec. 6	1 Case, N C D in a diamond .	Ditto ...	S. S Eldorado.
,, 6	2 Barrels, W in a diamond	Ditto ..	Ditto.
,, 6	46 Barrels, 200 in a block	Ditto ..	British Nation.

CALCUTTA, the 6th December 1875. (485—1) D. SCOTT, *Offg. Vice-Chairman*

Hooghly Floating Bridge

Weekly Statement of Receipt from Local Traffic.

	Foot Passengers		Vehicles, &c.		Total.	Remarks.
	Calcutta to Howrah.	Howrah to Calcutta.	Calcutta to Howrah	Howrah to Calcutta.		
	Rs. A. P.	Rs. A. P.	Rs A. P	Rs. A. P	Rs. A. P.	
For 47 weeks ending 25th November 1875	22,408 15 9	21,292 14 9	22,658 12 6	19,427 9 0	85,788 4 0	
For the week ending 2nd December 1875	411 7 9	367 12 9	426 9 3	370 9 3	1,576 7 0	
Total	22,820 7 6	21,660 11 6	23,085 5 9	19,798 2 3	87,364 11 0	

By order of the Commissioners.

CALCUTTA, the 6th December 1875. (486—1) G. H. SIMMONS, *Secretary.*

Statement of the Affairs of the Bank of Bengal for the week ending 30th November 1875.

LIABILITIES.	Rs	A. P.
Proprietors' Capital, paid-up	2,20,00,000	0 0
Reserve Fund	18,03,960	13 1
General Treasury Balance at Head Office Rs 1,09,96,470 6 7	2,53,51,549	10 1
General Treasury Balance at Branches ,, 1,43,55,079 3 6		
Other Deposits at Head Office and Branches	3,01,72,985	3 4
Bank Post Bills, &c.	7,35,748	9 10
Sundries	7,45,826	6 4
Total ...	8,08,10,070	10 8

ASSETS.	Rs.	A. P.
Government Securities	1,81,65,588	9 4
Loans on Government Securities, &c., at Head Office and Branches ..	61,52,877	4 4
Accounts of Credit on Government Securities, &c., at Head Office and Branches ...	32,36,200	11 7
Mercantile Bills discounted at Head Office and Branches	1,45,27,615	0 8
Dead Stock	10,59,555	8 9
Stamps	12,285	6 6
Balances with other Banks	9,23,538	4 2
Sundries	1,42,776	5 5
Bullion	26,226	9 0
	4,42,46,663	11 9
Cash and Currency Notes at Head Office . Rs. 1,44,64,861 8 2	3,65,63,406	14 11
Cash and Currency Notes at Branches .. ,, 2,20,98,545 6 9		
Total ...	8,08,10,070	10 8

By order of the Directors,

BANK OF BENGAL, R. HARDIE,
Calcutta, the 2nd December 1875. (478—1) *Secretary and Treasurer.*

Statement of Government Promissory Notes enfaced for payment of Interest in London, under deduction of amount re-transferred to India, and outstanding in the Books of the Bank of Bengal on the 30th November 1875.

PARTICULARS.	3½ per cent. loan of 1853-54.	4 PER CENT. LOANS							4½ PER CENT. LOANS			5 per cent. loan of 1856-57.	5½ per cent. loan of 1859-60.	5 PER CENT. DEBENTURES FOR		Total amount.
		of 1824-25.	of 1828-29.	of 1832-33	of 1835 36	of 1842-43.	of 1854 55.	Transfer of 1865.	of 1870	of 1871	of 1872			10 years. Repayable, June 1877.	15 years. Repayable, June 1882.	
Balance of 15th November 1875 ...	55,600	33,173	2,346	15,35,893	31,55,800	1,66,04,100	1,10,27,600	1,52,62,800	38,61,800	2,53,000	3,24,09,100	83,800	5,26,55,400	30,96,000	35,57,000	14,35,93,412
ADD—																
Amount enfaced at Madras between 16th and 30th November 1875	...	.....	.....	.....	.....	.....	.....	.....	.....	.....	.....	.....	.....	.....	.....	.....
Amount enfaced at Bombay between 16th and 30th November 1875	...	.....	.....	.....	.....	.....	.....	.....	.....	.....	.....	.....	.....	.....	.....	.....
Amount enfaced at Calcutta between 16th and 30th November 1875	...	.....	.....	.....	12,600	41,900	5,400	15,000	.....	.....	.....	.....	7,500	3,000	.....	85,400
TOTAL ...	55,600	33,173	2,346	15,35,893	31,68,400	1,66,46,000	1,10,33,000	1,52,77,800	38,61,800	2,53,000	3,24,09,100	83,800	5,26,62,900	30,99,000	35,57,000	14,36,78,812
DEDUCT—																
Amount written off in the London Registers ...	...	.....	.....	12,587	15,000	1,100	1,500	2,08,800	1,000	.....	17,500	.....	8,800	5,000	.....	2,71,287
Balance on 30th November 1875	55,600	33,173	2,346	15,23,306	31,53,400	1,66,44,900	1,10,31,500	1,50,69,000	38,60,800	2,53,000	3,23,91,600	83,800	5,26,54,100	30,94,000	35,57,000	14,34,07,525

NOTE.—From 9th June 1867 to 30th Sept. 1875—Enfaced from India 2,235 lakhs; re-transferred from London 2,138 lakhs.
" 1st Oct. 1875 to 15th Oct. " " " ... " " " ... "
" 16th " " to 31st " " " " 12 " " " 3 "
" 1st Nov. " to 15th Nov. " " " " 3 " " " 8 "
" 16th " " to 30th " " " " ... " " " 2 "

2,250
2,151

2,151

Balance against India ... ... 99 lakhs.

PUBLIC DEBT OFFICE, BANK OF BENGAL;
Calcutta, the 2nd December 1875.

R. HARDIE,
Secretary and Treasurer.
(487—1)

MAPS OF THE SURVEY OF INDIA,

Published at the Office of the Surveyor-General of India, Calcutta, for the Quarter ending 30th September 1875.

Local Agents:

CALCUTTA,—MESSRS. THACKER, SPINK & Co. | LAHORE,—MR. W. BALL, BOOKSELLER AND STATIONER.
ALLAHABAD,—CURATOR OF GOVT. BOOKS. | MADRAS,—MESSRS. HIGGINBOTHAM & Co.
NAGPORE,—CURATOR OF GOVT. BOOKS. | BOMBAY,—MESSRS. THACKER, VINING & Co.

N B.—Maps are *not sold* at the Office of the Surveyor-General of India, Calcutta, but applications for maps on payment should be made to Agents. This Department only issues maps, *free of charge*, on the Public Service. It is particularly requested that the nearest local Agent as above be first applied to for any map required on the Public Service before indenting on this Department. The cost of postage of parcels must be borne by applicants themselves, as also such incidental charges as may be incurred at their request for mounting and binding maps. The best maps are invariably supplied in lieu of those asked for, which may not be available, and lists of all newly-published maps are periodically notified in the *Gazettes of India* and of local Governments.

DESCRIPTION.	Size.	Price of Map unmounted per sheet or copy. Uncolored.	Colored.
		Rs. A.	Rs. A.
GENERAL MAPS.			
Scale 8 *Miles* = 1 *Inch.*			
Chanda District Index to the Sheets	Atlas ...	.....	0 4
Eastern Bengal, Sheet No. 8	Imperial ...	1 0	1 4
16 *Miles* = 1 *Inch.*			
Bengal and Assam Provinces (Skeleton)	4 Sheets of D. E.	4 0	6 0
DISTRICT MAPS.			
Scale 4 *Miles* = 1 *Inch.*			
Moorshedabad	Atlas ...	1 0	1 4
Hazareebagh	2 Sheets of Atlas.	2 0	2 4
Hazara	Double Elephant.	1 8	1 12
REVENUE SURVEY MAPS.			
Scale 1 *Mile* = 1 *Inch.*			
Moorshedabad District, Sheet No. 7	Double Royal ...	1 8	1 12
Nowgong ditto, Sheets Nos. 5, 9, 12 and 13 ...	Ditto ...	1 8	1 12
Bareilly ditto, Sheet No. 6	Ditto ...	1 8	1 12
Baitool ditto, Sheets Nos. 2, 4, 5 and 7	Double Elephant...	1 8	1 12
Dorah Gazi Khan ditto, Sheets Nos. 1, 4 (*a*), 5, 6 and 7 ...	Ditto ..	1 8	1 12
Darjeeling ditto, Sheet No. 5	Ditto ...	1 8	1 12
Chanda, ditto, Sheets Nos. 18, 19, 20, 21, 22, 23, 24 & 25	Ditto ...	1 8	1 12
Delhi ditto, Sheets Nos. 1 to 7	Ditto ...	1 8	1 12
Bhawulpore State, Sheets Nos. 10 & 15	Ditto ...	1 8	1 12
4 *Inches* = 1 *Mile.*			
Hooghly River, Sheets Nos. 7, 8, 9 and 10	Atlas ...	1 0	1 4
2 *Inches* = 1 *Mile.*			
Deccan, Sheets Nos. 8 and 9 (4 sections to each sheet) ...	Double Elephant...	1 0	1 4
TOPOGRAPHICAL SURVEY MAPS.			
Scale 1 *Mile* = 1 *Inch.*			
Ganjam and Orissa (old series), Sheets Nos. 9, 21, 38, 39, 47 & 49	Ditto ...	1 0	1 4
2 *Miles* = 1 *Inch.*			
Khasia and Garo Hills, Sheets Nos. 169, 177 and parts of 167, 168 and 176 (containing the Daphla Hills)	Double Royal ...	1 0	1 4
PLANS OF CANTONMENT, CITY & CIVIL STATION.			
Scale 6 *Inches* = 1 *Mile.*			
Moradabad Cantonment, Town and Environs	4 Sheets of Impl.	3 0	3 8
Seebsaugor, Civil Station	½ Imperial ...	0 8	0 10
Nowgong ditto, and Environs	Ditto ...	1 0	1 4
Scale 12 *Inches* = 1 *Mile.*			
Budnoor Civil Station and Town	4 Sheets of Impl.	3 0	3 8
Kyouk Phyoo station	2 Sheets of D. E.	2 0	2 4
Nowgong, Civil Station and Environs	2 Sheets of D. R.	2 0	2 4
Seebsaugor, Civil Station	2 Sheets of Atlas.	2 0	2 4
16 *Inches* = 1 *Mile.*			
Khelra Fort	Atlas ...	0 8	0 10
Bilaspore, Civil Station	Double Elephant...	1 0	1 4
4 *Inches* = 1 *Mile.*			
Simla and Jutog Guide Plan	Atlas ...	1 0	1 0
8 *Inches* = 1 *Mile.*			
Kooch Behar Station	Double Elephant...	1 0	1 4

J. O. N. JAMES, *Assistant Surveyor-General.*

SURVEYOR-GENERAL'S OFFICE, Calcutta, 12th November 1875.

☞ The following books may be had from the office of Superintendent, Government Printing, No. 8, Hastings Street. No orders can be attended to, unless accompanied by a remittance. When postage stamps are forwarded, one anna additional should be sent for every rupee's worth of stamp for discount in exchanging them for cash. Service labels are not received.

Books required on the public service are only supplied when authorized by the Department under whose orders they are published.

Now ready,

32mo. super royal, with numerous plates, roan morocco and clasp, lettered.

Carbine and Rifle Exercises and Musketry Instruction; also Regulations regarding Ranges, Appliances, Arms, and Ammunition, &c., for the Cavalry and Infantry of the Native Army in India. Revised 1875. *Price, Rs.* 2-4; *packing and postage,* 4 *annas.*

Just published—revised edition.

Vanilla: its cultivation in India; by J. E. O'Connor. *Price,* 8 *annas; postage,* 1 *anna.*

Just published.

P. W. D. Classified List, corrected up to 1st October 1875. *Price Rs.* 2; *packing and postage,* 4 *annas.*

Rules for the Qualification, Admission, and Enrolment of Pleaders and Mooktears in Mofussil Courts. *Price,* 4 *annas; by post,* 5 *annas.*

Rules for Admission of Vakeels in the High Court. *Price* 4 *annas; by post,* 5 *annas.*

Super-royal 8vo., cloth, lettered.

Unrepealed General Acts of the Governor-General in Council, with chronological table; edited by Whitley Stokes, Secretary to the Government of India in the Legislative Department, in 3 volumes.

Now ready.

Volume I.—From 1834 to 1863, both inclusive. *Price Rs.* 8; *packing and postage Re.* 1-8.

Just published.

Demy 4to, cloth, lettered, illustrated with numerous photographs.

Report of a mission to Yarkund in 1873, by Sir T. D. Forsyth, K.C.S.I., C.B.—*Price Rs.* 25; *packing and postage Re.* 1-12.

In the Press—Will shortly be published,

New authorised edition; royal 8vo., limp covers, with every alternate page blank for entering notes and alterations, with copious index.

The Civil Pension Code. *Price, Re.* 1-12; *packing and postage,* 5 *as.*

The Civil Leave Code. *Price, Re.* 1-8; *packing and postage,* 4 *as.*

The Acting Allowance Code. *Price As.* 12; *packing and postage,* 3 *as.; or*

The Three Codes bound in one vol. *Price, Rs.* 3-8; *packing and postage,* 10 *as.*

Revised (Indian) Army Regulations, Regulations and Orders for the Army of the Bengal Presidency. Published by authority. Royal 8vo., cloth boards. *Price, Rs.* 4; *packing and postage, Re.* 1. *Interleaved copy, Rs.* 5; *packing and postage, Re.* 1-12.

The Thanatophidia of India, being a description of the Venomous Snakes of the Indian Peninsula, with an Account of the influence of their Poison on Life, and a Series of Experiments. By J. Fayrer, M.D., C.S.I., F.R.S.E., Honorary Physician to the Queen, Surgeon-Major, Her Majesty's Bengal Army, Professor of Surgery and Senior Surgeon in the Calcutta Medical College and its Hospital, Fellow of the University of Calcutta, and late President of the Asiatic Society of Bengal. *Price, Rs.* 80 *per copy; packing and postage, Rs.* 2-4.

The older Statutes in force in India, edited, with Notes and an Index, by Whitely Stokes, Esq. *Price, Rs.* 5; *packing and postage,* 3 *annas.*

A Collection of Statutes relating to India, passed between the years 1855 and 1870, both inclusive, being a Supplement to the Law relating to India and the East India Company, fifth edition, edited, with an Index to the Statutes relating to India not expressly repealed in August 1867, by Whitely Stokes, Esq. *Price, Rs.* 10; *packing and postage* 12 *annas.*

The Hymns of the Rig-Veda, in the Samhita and Pada Text, by Professor F. Max Müller, M.A., in two Volumes. *Price Rs.* 24; *packing and postage, Re.* 1-12.

The Acts of the Government of India from 1854 to date, with Indexes and Lists of Titles, each separately available.

Report on the production of Tobacco in India. By J. E. O'Connor. *Price, Re.* 1-8; *packing and postage,* 8 *annas.*

Cultivation of Silk in India—some account of Silk in India, especially of the various attempts to encourage and extend sericulture in that country. Compiled by J. Geoghegan, Under-Secretary to the Government of India, Department of Revenue, Agriculture, and Commerce. Foolscap folio, in stiff cover. *Price, Rs.* 2; *packing and postage,* 7 *annas.*

Published by Authority.

Royal 8vo., illustrated with numerous Maps, cloth, lettered.

A Record of the Expeditions undertaken against the North-West Frontier Tribes: compiled from the Military and Political Despatches, Lieutenant-Colonel McGregor's Gazetteer, and other official sources, by Lieutenant-Colonel W. H. Paget, Commandant, 5th Punjab Cavalry. *Price, Rs.* 5; *packing and postage, Re.* 1.

Public Works Code. Third edition, revised and corrected up to 1st January 1870. *Price, Rs.* 4; *packing and postage, Re.* 1 *extra: interleaved copies, Rs.* 5; *packing and postage, Re.* 1-6.

Army List.

The Quarterly Bengal Army List, compiled in the Military Dept., to which is appended the Civil Service Gradation List, corrected up to 1st October 1875. *Price, Rs.* 4; *packing and postage,* 8 *annas.*

Office of Superintendent of Government Printing, No. 8, Hastings Street, Calcutta.

New Criminal Procedure Code.

OFFICERS under the Bengal Government, who wish to have copies of the New Criminal Procedure Code *on sale,* are requested to apply to the Superintendent of Government Printing, Calcutta.

For Sale.

AT the Meteorological Office, No. 22, Chowringhee Road, the following official publications:—

Meteorological Report of		1867	...	Rs.	0 12	per copy
Ditto	ditto	1868	...	,,	1 8	,,
Ditto	ditto	1869	...	,,	2 4	,,
Ditto	ditto	1870	...	,,	2 6	,,
Ditto	ditto	1871	...	,,	2 8	,,
Ditto	ditto	1872	...	,,	3 0	,,
Ditto	ditto	1873	...	,,	3 0	,,
Ditto	ditto	1874	...	,,	3 0	,,
Administration Report of		1870-71	...	,,	0 4	,,
Ditto	ditto	1871-72	...	,,	0 4	,,
Ditto	ditto	1872-73	...	,,	0 4	,,
Ditto	ditto	1873-74	...	,,	0 4	,,
Ditto	ditto	1874-75	...	,,	0 4	,,
A table of the average monthly and annual rainfall at 98 Stations in Northern India			...	,,	0 4	,,
Report of the Midnapore and Burdwan cyclone of the 15th and 16th October 1874			...	,,	2 8	,,

The above are also to be obtained at the same prices at Messrs. Thacker, Spink & Co., No. 5, Government Place.

W. G. WILLSON, *Offg. Meteorological Reporter to the Govt. of Bengal.*

CALCUTTA, the 26th August 1875.

Publications for Sale at the Bengal Secretariat Press.

In the Press, and will be issued immediately.

The Bengal Embankment Manual: containing an account of the action of the Government in dealing with Embankments and Water-courses since the Permanent Settlement; a discussion of the principles of the Act of 1873; a reprint of the Act itself, with notes and appendices describing the present condition of Embankments under State control in Bengal, and the chief controversies concerning them. By HENRY LELAND HARRISON, B.A., C.S., late Mathematical Junior Student of Christ Church, Oxford. *Price, Rs.* 2; *with map, Rs.* 3-4.

The Bengal Administration Report for 1873-74. *Price, Rs.* 4; *postage* 10 *annas.*

The Bengal Administration Report for 1872-73. *Price, Rs.* 7-8; *postage Re.* 1 4.

Map of Bengal, 1873. *Price, if taken with the Report, Re.* 1.

Map of Bengal, 1873, separately. *Price, Rs.* 2; *postage* 2 *annas.*

Report on the Census of Bengal, 1872. By H. BEVERLEY, ESQ., C.S., Registrar-General of Bengal. *Price Rs.* 10; *postage Re.* 1-2.

Act VII (B.C.) of 1873 (Labor Districts Emigration), the Government Resolution thereon, and the Rules and Forms under the Act, bound up together in pamphlet form. *Price* 8 *annas per copy, or, including postage,* 10 *annas.*

Ditto ditto in Bengali. *Price* 8 *annas per copy, or, including postage,* 10 *annas.*

Rules for the Sale of Waste Lands. *Price,* 4 *annas, or, including postage,* 5 *annas.*

Papers Regarding the Tea Industry in Bengal. *Price, Rs.* 3; *postage,* 5 *annas.*

Report on the Cultivation of, and Trade in, Jute in Bengal, and on Indian Fibres available for the Manufacture of Paper; with Map. By HEM CHUNDER KERR, Deputy Magistrate, on special duty. *Price Rs.* 8; *postage* 11 *annas.*

A Report on the District of Jessore: its Antiquities, its History, and its Commerce. (Second Edition, Revised and Corrected). By J. WESTLAND, ESQ., C.S., late Magistrate and Collector of Jessore. *Price Rs.* 3; *postage* 6 *annas.*

Selection of Papers regarding the Hill Tracts between Assam and Burmah, and on the Upper Brahmapooter. *Price Rs.* 5; *postage* 8 *annas.*

Selections from Divisional and District Annual Administration Reports, 1872-73, with the Government Resolutions on them. *Price Rs.* 5; *postage* 12 *annas.*

Selections from the Supplement to the *Calcutta Gazette,* 1871 *to* 1874. *Price Rs.* 2-8; *postage* 6 *annas.*

Report on the Effects of Artificial Respiration, Intravenous Injection of Ammonia, and Administration of various Drugs, &c., in India and Australian Snake-poisoning; and the Physiological, Chemical, and Microscopical Nature of Snake-poisons. By the Commission appointed to investigate the subject. *Price Rs.* 3; *postage* 7 *annas.*

Horsburgh's Indian Sailing Directory, for the guidance of Commanders of Steamers and Sailing Vessels.

Part I, containing the East Indies and interjacent Ports of Africa and South America. Revised, Extended, and Illustrated, with Charts of Winds, Currents, Passages, Variations, and Tides. By COMMANDER ALFRED DUNDAS TAYLOR, F.R.G.S., Late Indian Navy. *Price Rs.* 16; *postage* 15 *annas.*

The Quarterly Civil List for Bengal, corrected up to the 1st October 1875. *Price Rs.* 3; *postage* 8 *annas.*

Rules for the Guidance of Officers in the Opium Department. *Published by authority of the Board of Revenue, Lower Provinces. Price Rs.* 3; *postage* 4 *annas.*

Progressive Colloquial Exercises in the Lushai Dialect of the Dzo or Kuki Language. With Vocabularies and Popular Tales (notated). By Captain THOMAS HERBERT LEWIN, B.S.C., Deputy Commissioner, Chittagong Hills. *Price Rs.* 6; *postage* 5 *annas.*

Apply to E. M. LEWIS, Bengal Secretariat Press, 28, Chowringhee Road, Calcutta.

Rates of Subscription to the Calcutta Gazette

Payable in advance.

For one year without postage	...	Rs.	15	0	0
Ditto with postage	...	„	20	0	0

Bengali Government Gazette

For one year, without postage	...	Rs.	10	0	0
Ditto, with postage	...	„	12	8	0

When Postage Stamps are remitted in payment of subscription, half an anna in the rupee should be added for discount.

Central Provinces' Gazetteer.

EDITION OF 1870 in one VOL.

A LIMITED number of the above work, strongly bound in cloth, octavo size, for sale at Rs. 12 per vol., exclusive of postage charge. Apply to—

MESSRS. THACKER, VINING, *Bombay,*
MESSRS. THACKER, SPINK & Co., *Calcutta,* or
SUPDT., CHIEF COMMR.'S OFFICE, *Nagpur.*

Notes on Forestry.

BY C. F. AMERY.

Deputy Conservator, Forests, N. W. Provinces.

THIS little work, published with the approval of the Government of India, treats of the general principles of forest management in all its branches, and is recommended not only to forest officers, but to all who are interested in the progress of forest management in this country.

May be obtained of Messrs. King, King & Co., Bombay, and of Messrs. Wyman & Co., Calcutta. Price Rs. 3-8, or, including postage, Rs. 4. Or of the publishers, Messrs. Truburn & Co., Ludgate Hill, London; price five shillings.

Wanted

A MOHAFEZ and a Second Clerk in the Magistrate's Office, on a salary of Rs. 30, rising to Rs. 50 and Rs. 25 per month respectively. Applications will be received up to 15th December next. Preference will be given to those candidates who have passed the Native Civil Service Examination and are attached to the Dacca Division.

F. WYER, *Offg. Magte.*
FUREEDPORE MAGISTRACY, the 24th November 1875.

Wanted

AN Accountant and Clerk in the Road Cess Department of this district. Salary Rs. 50 (fifty rupees only) a month. None but a passed accountant need apply. Candidates are requested to apply to the undersigned without delay.

C. F. MAGRATH, *Chairman, Road Cess Committee*
BOGRAH, the 30th November 1875.

Notice.

THE place of Head Assistant in the correspondence branch of the English Office of the High Court, Appellate side (salary Rs. 350 a month), is vacant.

Candidates are requested to apply to the Registrar by letter.

None need apply who have not had considerable experience in office work, and especially in drafting letters.

W. M. SOUTTAR, *Registrar.*
HIGH COURT, &c., the 7th December 1875.

Bank of Bengal.

NOTICE is hereby given that the Bank of Bengal, General Treasury, and Public Debt Office, will be closed from Thursday, the 23rd, to Saturday, the 25th December, both days inclusive, and on Saturday, the 1st, and Monday, the 3rd January next.

By order of the Directors,
R. HARDY, *Secy. and Treasurer.*
CALCUTTA, the 1st December 1875. (479—2)

Notice.

CERTAIN effects belonging to the estate of the late Mrs. Eliza Crofton, a British-born subject, who died at Serampore on the 3rd October last, are in the custody of this Court, and will be delivered to any person legally authorized to receive the same.

W. E. WARD, *Offg. Judge.*
HOOGHLY CIVIL COURT, the 2nd December 1875. (482-1)

Bishnath Tea Company, "Limited."

NOTICE.

IN accordance with the resolutions passed at the Extraordinary Meeting of Shareholders held on 31st July 1875, a call of Rs. 20 (twenty rupees) per Share on the Contributory Shares of the above Company has been made payable at the Registered Office of the Company on 15th December 1875, and a further call of Rs. 20 (twenty rupees) per Share payable on 15th February 1876.

The profits of the current year ending 31st December next will be divisible only on the present paid-up Capital, and the new Capital now called up will participate in the profits of the ensuing year.

By order of the Directors,
WILLIAMSON, MAGOR & Co., *Secretaries.*
No. 7, NEW CHINA BAZAR STREET, CALCUTTA,
16th November 1875. (460—4)

The Bengal Coal Company, "Limited."

THE Half-yearly General Meeting of the Shareholders of the Company will be held at the Registered Office of the Company, No. 27, Dalhousie Square, Calcutta, at 11 o'clock A M., on Saturday, the 11th December 1875.

By order of the Directors,
(469—3) T. M. ROBINSON, *Managing Director.*

Labor Transport Company, "Limited."

AT the Ordinary Yearly General Meeting of the Shareholders of the Labor Transport Company, "Limited," held at the Registered Office of the Company, No. 13, Clive Street, on Tuesday, 30th November 1875, it was resolved that the Meeting be adjourned until next January, the date to be advertised hereafter.

(480—1) A. SAUBOLLE, *Acting Managing Director.*

Howrah Hydraulic Press Co., "Limited."

IN LIQUIDATION.

NOTICE is hereby given that a General Meeting of Shareholders of the above named Company will be held at No. 1, Lyon's Range, on Thursday, the 6th January 1876, at 12 o'clock noon, for the purpose of passing the Liquidator's accounts and confirming his acts.

(481—1) J. MACKINNON, *Liquidator.*

Borelli Tea Company, "Limited."

AN *ad-interim* dividend for season 1875, of 7 per cent., on the paid-up capital, is now payable at the Office of the Agents.

WILLIAMSON, MAGOR & Co., *Agents.*
CALCUTTA, the 4th December 1875. (483—1)

Phœnix Tea Co. of Cachar, "Limited."

AN *ad-interim* dividend on this season's operations, at the rate of 5 per cent. per annum on the paid-up capital of the Company, declared this day, is payable at the Registered Office of the Company.

J. MACKILLICAN & Co., *Managing Agents.*
CALCUTTA, the 4th December 1875. (484—1)

Kalacherra Tea Company, Limited.

WARRANTS for *ad interim* Dividend of four per cent. for season 1875, payable on and after the 15th instant, will be delivered to shareholders on presentation of scrip.

(489—2.) BORRADAILE, SHILLER & Co., *Secretaries.*

Chandypore Tea Company, Limited.

WARRANTS for *ad interim* Dividend of five per cent. for season 1875, payable on and after the 15th instant, will be delivered to shareholders on presentation of scrip.

(488—2) BORRADAILE, SCHILLER, & Co., *Secretaries.*

Stolen.

THE Government Promissory Notes, No. 060464, of the 4 per cent. of 1865, for Rs. 500, No. 059217, of the 4 per cent. of 1865, for Rs. 900, and No. 060053, of the 4 per cent. of 1865, for Rs. 600, originally standing in the name of the National Bank of India, Limited, and last endorsed to Octavius Steel, the proprietor, by whom they were never endorsed to any other person. Payment of the above Notes, and the interest thereupon, have been stopped at the Public Debt Office, Bank of Bengal, and application is to be made for the issue of duplicates in favor of the proprietor.

OCTAVIUS STEEL.
(474—3) 14, *Old Court House Street.*

Trade Marks.

NOTICE is hereby given that all the Trade Marks, Stamps, Devices, Headings, and Tickets belonging to the late firm of Alexander Collie & Co., of Aytoun Street, Manchester, and Leadenhall Street, London, or used in any way in connection with their business, home and foreign, have been purchased by and are now the sole property of Messrs. Geo. and Dewhurst, of 53, Brown Street, in the city of Manchester.

Legal proceedings will be taken against any person directly or indirectly using, copying, colourably imitating any of the aforesaid Stamps, Devices, Headings, and Tickets.

GEO & R. DEWHURST, 53, *Brown Street.*
1st November 1875. (471—3)

Notice.

THE quit rent of the undermentioned lease in the district of Darjeeling being in arrear, notice is hereby given that if the amount due from the location be not paid within two months from this date, the lease remaining unpaid will be resumed by Government under supplementary Rule No. 1, for grant of locations at Darjeeling :—

Number of lease.	Name of Lessee.	Amount.
		Rs. A. P.
172	Colonel G. B. Mainwaring	50 0 0

A. W. PAUL, *Asst. Commr., in charge.*
DY. COMMR.'S OFFICE, Darjeeling, 1st December 1875.

In the Court for the Relief of Insolvent Debtors at Calcutta.

NOTICE is hereby given that the Insolvent Court will sit on Tuesday, the 14th day of December instant, at the hour of 11 o'clock in the forenoon, instead of on Tuesday, the 7th day of December instant.

C. T. DAVIS, *Chief Clerk.*
CHIEF CLERK'S OFFICE, the 2nd December 1875.

INSOLVENT NOTICES.

In the Court for the Relief of Insolvent Debtors at Calcutta.

IN the matter of ROBERT CANTOPHER, an Insolvent.

On Thursday, the 25th day of November instant, it was ordered that the matters of the petition of the said Insolvent be heard on Tuesday, the 11th day of January next, and that the said Insolvent do then attend to be examined before the said Court.

H. R. Fink, *Attorney.*

IN the matter of DAVID ALEXANDER SMITH, an Insolvent.

On Thursday, the 25th day of November instant, it was ordered that the matters of the petition of the said Insolvent be heard on Tuesday, the 11th day of January next, and that the said Insolvent do then attend to be examined before the said Court.

C. F. Pittar, *Attorney.*

IN the matter of CHUNDERNAUTH DUTT, an Insolvent.

On Saturday, the 20th day of November instant, it was ordered that the matters of the petition of the said Insolvent be heard on Tuesday, the 11th day of January next, and that the said Insolvent do then attend to be examined before the said Court.

Dutt and Mitter, *Attorneys.*

IN the matter of MUNGUL CHUND, ROOP CHUND, both of Burra Bazar, in Calcutta, who carried on business in copartnership in Burra Bazar aforesaid, under the name and style of Mungul Chund, Roop Chund, Insolvents.

On Tuesday, the 16th day of November instant, it was, on the petition of Thacoordass, a creditor of the said Insolvents, adjudged that the said Mungul Chund and Roop Chund have committed an act of insolvency under the provisions of the Act XI Vic., Chap. XXI, and by another order of the same date the estate and effects of the said Insolvents were vested in the Official Assignee.

G. Gregory, *Attorney.*

IN the matter of THOMAS HENRY HENTY, an Insolvent.

On Tuesday, the 23rd day of November instant, it was ordered that Tuesday, the 11th day of January next, be appointed for the further hearing of this mattter, and that unless cause be shown to the contrary on that day, the said Insolvent be discharged personally as well as to his after-acquired property from all liabilities for debts, claims, and demands of and against the said Insolvent at the time of the filing of his petition for relief.

W. F. Watson, *Attorney.*

Chief Clerk's Office, the 30th day of November 1875.

IN the matter of NOLIT MOHUN DOSS, an Insolvent.

On Tuesday, the 23rd day of November last, it was ordered that the hearing of this matter do stand adjourned until Tuesday, the 11th day of January next, and that the said Insolvent do then attend to be examined before the said court.

Trotman & Co., *Attorneys.*

IN the matter of WOOMES CHUNDER BONNERJEE, an Insolvent.

On Tuesday, the 23rd day of November last, by an order of this Court, the said Insolvent was adjudged entitled to his personal discharge under the Act XI Vic., Chap. XXI, as to all persons named in his schedule as creditors or claiming to be creditors respectively.

M. Camell, *Attorney.*

IN the matter of DABEYPERSAUD and NARAIN DOSS, Insolvents.

On Tuesday, the 23rd day of November last, it was ordered that the hearing of this matter do stand adjourned until the first court day in June next, and that the order made in this matter for the *ad-interim* protection of the said Insolvents from arrest be enlarged to the said first court day in June next, and that the said Insolvents do then attend to be examined before the said court.

D. C. Dutt, *Attorney.*

IN the matter of NICCAMULL KHETTRY, carrying on business as cloth merchant at Monohur Doss' Choke, in Burra Bazar, in Calcutta, under the name and style of Niccamull Khettry, an Insolvent.

Notice that the petition of the said Insolvent seeking the benefit of the Act XI Vic., Chap. XXI, was filed in the office of the Chief Clerk on Monday, the 29th day of November last, and by an order of the same date the estate and effects of the said Insolvent were vested in the Official Assignee.

K. N. Mitter, *Attorney.*

IN the matter of JOHN PARSICK, an Insolvent.

On Saturday, the 2nd day of October last, it was ordered that the personal discharge of the said Insolvent under Act XI Vic., Chap. XXI, do stand adjourned until the first court day in April next, and this Court doth hereby make this *ad-interim* protection order for the protection of the said Insolvent from arrest in respect of all the debts and liabilities mentioned in the schedule of the said Insolvent filed in this Court, which protection shall continue in force until the said first court day in April next, and that the said Insolvent do then attend to obtain his personal discharge.

Orr and Harris, *Attorneys.*

In the matter of SHAMA CHURN MOOKERJEE, an Insolvent.

On Tuesday, the 23rd day of November last, it was ordered that the petition filed by the said Insolvent seeking for relief under the provisions of the said Act, be withdrawn, and the vesting order made thereon be and the same is hereby discharged, provided always that all acts or things done by Albert Birmingham Miller, Esquire, Official Assignee of this Court, and the assignee of the estate and effects of the said Insolvent or other person acting under his authority prior to this order, shall be good and valid, and shall not be annulled or in anywise affected thereby, and also ordered that the said Assignee do deliver over to the said Insolvent all the estate and effects, monies, goods, books, and papers now remaining in the hands of the said Assignee belonging to the said Insolvent upon payment of his usual commission, and all costs, charges, and expenses lawfully incurred by him.

W. F. Watson, *Attorney.*

In the matter of LOUIS CLARENCE RAMEY, an Insolvent.

Notice that an application for an *ad-interim* protection order has been this day made by the said Insolvent, and that such application will be heard and disposed of by the Acting Commissioner of the Insolvent Court on Tuesday, the 14th day of December instant, at the hour of ten o'clock in the forenoon.

☞ *Any creditor of the said Insolvent desirous of opposing such application, must appear before the said Court at the time and place aforesaid.*

W. F. Watson, *Attorney.*

Chief Clerk's Office, the 7th day of December 1875.

LOST CURRENCY NOTES.

THE following Currency Notes of the Government of India, Calcutta Circle, are stated to have been lost, and payment of their value has been claimed by the persons whose names are placed against the numbers; any other person having these Notes in his possession, or claiming a right to them, is warned to communicate at once with the undersigned:—

Notes wholly lost or destroyed.

Register No.	No. of Notes.	Value.	Name of Claimant.
		Rs.	
242	L 17—98479	5	The Officiating Post-Master-General, Bengal.
244	L 68—71897	100	Syad Ahmed.
245	L 68—39435	100	Gopal Chunder Gupta.
246	L 48—58473	20	Monmohan Roy.
247	L 49—34964	50	Turton Smith.
	L 41—02104	10	

Notes wholly lost or destroyed.

Register No.	No. of Notes.	Value.	Name of Claimant.
		Rs.	
249	L 63—38401	20	Shaih Moninul Huck.
251	L 29—16833	5	Krishna Kumar Sen.
252	L 67—02432	50	W. Peterson.
252	L 67—02432	50	W. Peterson.
253	A 86—71277	1,000	Gunga Bishen.
	L 50—35398	100	
254	L 50—25127	100	Monmohun Sarkur.
257	L 63—21998	20	Mahomed Hosain.
258	L 66—99085	50	Messrs. Hunter & Co.
259	L 44—11254	10	The Chief Inspector of Police Office, Oudh.
	L 64—49122	20	
260	L 22—71860	5	
	,, —29071	5	
	,, —62021	5	
	,, —69528	5	
	,, —62274	5	
	,, —71724	5	
	,, —59737	5	
	,, —89601	5	
	,, —56676	5	
	,, —69188	5	
	,, —62118	5	
	,, —78213	5	
	,, —80040	5	
	,, —72168	5	
	,, —18901	5	
	,, —56561	5	
	,, —83350	5	
	,, —92698	5	
	L 20—81583	5	
	,, —42320	5	
	,, —69318	5	
	,, —12822	5	
	,, —28962	5	W. D. Pratt.
	,, —66675	5	
	L 21—24899	5	
	,, —66045	5	
	,, —79940	5	
	,, —60523	5	
	,, —96522	5	
	,, —65413	5	
	,, —68781	5	
	,, —97807	5	
260	L 23—01619	5	
	,, —36068	5	
	,, —04978	5	
	,, —23658	5	
	,, —04907	5	
	,, —23799	5	
	,, —23778	5	
	L 10—03734	5	
	L 17—04265	5	
	,, —36363	5	
	,, —26394	5	
	L 16—81698	5	
	L 17—33558	5	
261	L 58—59382	10	F. H. Marshall.
267	L 49—98059	50	Pundit Gobind Pershad.
268	L 45—48144	20	Messrs. Protab Chander Mullick & Co.
	,, —82779	20	
	,, —82778	20	
	,, —56082	20	
	,, —13267	20	
	,, —45116	20	
	,, —39488	20	
	L 63—88571	20	
	L 64—29812	20	
	L 62—06868	10	

Notes partially lost or destroyed.

325	L 46—06303	20	Messrs. James Anderson & Co.
	A 79—18109	10	
326	L 63—02950	20	Lt.-Col. Campbell.
	L 57—39511	10	
327	L 35—56441	10	Ram Chundra Shaha.
328	L 45—09373	20	Prosono Coomer Bose.
329	L 68—85273	100	John Thompson.
330	L 51—46185	100	A. C. Blechynden.
331	L 58—23480	10	Noorbhoy Daojee.
332	A 89—90759	500	Gridhary Lall.
333	L 13—77363	20	Uma Churn Ghose.
	L 16—06566	5	
334	L 44—43072	10	Sub-Condr. G. Mortimer.

Notes partially lost or destroyed.

Register No.	No. of Notes.	Value.	Name of Claimant.
		Rs.	
335	L 35—90948	10	Juggur Nath Dey.
	L 47—52011	20	
	L 37—30295	20	
	L 36—15455	20	
	,, —17593	20	
	L 37— 9648	20	
	L 47—52012	20	
	,, —52013	20	
	L 49—10873	50	
	L 19—52834	50	
	,, —52833	50	
	,, — 86677	50	
	L 49—93805	50	
	,, —10874	50	
	,, —10875	50	
	,, —93804	50	
	,, —10876	50	
	,, —68944	50	
	,, —68945	50	
336	L 66—60681	50	Sergt. F. A. Just.
	L 21—93161	5	
	L 68—35445	100	
	L 66—79211	50	
	L 57—37578	10	
337	A 98—17661	10	Shama Churn Bose.
338	L 45—17169	20	Mahomed Hosain.
	,, —17168	20	
339	L 39—56700	10	Titoo Chunder Roy.
	,, —56699	10	
340	A 78—09534	10	Messrs. Hoare, Miller & Co.
341	L 42—27524	10	Parbutty Kamarnee.
	,, —27525	10	
	,, —27523	10	
	,, —27522	10	
	,, —27521	10	
342	L 52—09454	500	Obhoy Ram
	L 65—00327	20	
	L 59—67409	10	
	L 22—10144	5	
343	L 7—52819	20	Joynarain Mundle.
	L 14—61937	20	
	L 35—95690	10	
	L 40—05401	10	
	L 32—99050	10	
344	L 17—86846	5	Nobin Chunder Bose.
346	L 52—01682	500	Seth Hurruck Chund and Raj Mull.
347	L 63—30482	20	Moulvie Mahomed Zuhoor-ul Haq.
348	L 47—61124	20	J. L. Lyell.
349	L 5—45548	10	W. G. H. J. Mayers.
350	L 47—69053	20	Honuman Prosad.
351	L 59—40395	10	Mr. Lee.
352	L 66—59304	50	Hafiz Imamooddeen.
353	L 36—05227	20	Timothy Turner.
354	L 41—07209	10	Obhoy Chund.
355	L 58—95038	10	Ram Lal Ghose.
356	L 64—05717	20	Govind Dev Mookerjee.
	L 61—12006	10	
	,, —12015	10	
357	L 46—00624	20	Bishna Chundra Ghose.
358	L 53—81648	1,000	Oman Mull.
	,, —81644	1,000	
	,, —70391	1,000	
	,, —68260	1,000	
	L 52—18484	500	
	,, —09493	500	
359	L 15—30410	5	Kedar Nath Ganguly.
360	L 51—69448	100	Messrs. Grindlay & Co.
	,, —65878	100	
361	A 56—08794	50	Shib Chunder Mitter.
362	L 41—34941	10	Miss L. Carleton.
363	L 59—13074	10	Rotunmoni Gupta.
364	L 21—42931	5	The Vice-Chairman to the Municipal Commrs., Patna.
	,, —42930	5	
	L 22—28121	5	
	L 59—13032	10	
	,, —13039	10	
172	L 20—70018	5	Ram Kanie Dey.
	L 17—45415		
173	L 7—84245	20	Kedar Bux Chowdhury.
	,, —84244		
174	L 44—36037	10	Ouz Joredar.
	,, —36036		

Notes partially lost or destroyed.

Register No.	No. of Notes.	Value.	Name of Claimant.
		Rs.	
175	L 58—53875 } ,, —53873 }	10	Annada Prasad Roy.
176	A 94—17285 } ,, —17286 }	20	Beljee Luckmichund.
	L 37—59762 } ,, —59761 }	20	
	L 13—64737 } ,, —64881 }	20	
	L 33—75181 } ,, —75175 }	10	
	L 2—28145 } ,, —28185 }	10	
	L 40—64829 } ,, —64828 }	10	
	A 80—49716 } A 77—14747 }	10	
	A 97—54386 } ,, —75719 }	10	
	A 96—91634 } ,, —91838 }	10	
	L 41—62405 } ,, —62406 }	10	
177	L 11—08803 } ,, —08819 }	5	Huran Kristo Dutt.
178	L 58—22425 } ,, —22424 }	10	Messrs. O. B. Day & Sons.
179	L 12—68946 } ,, —68943 }	20	Mohun Bansee Paul.
180	L 17—47718 } ,, —47719 }	5	W. Linton.
181	L 59—01337 } ,, —01246 }	10	Wooma Churn Roy.

R. A. STERNDALE, *Asst. Commr. of Paper Currency*, PAPER CURRENCY DEPT., *the 7th December* 1875.

POSTAL NOTICES.

List of Unclaimed Letters lying in the Calcutta Post Office on the 7th December 1875.

"A. B. C."
Abrey, R.
Aceshead, J. E.
Aston, H. F.
Beasley, F.
Birkenshaw, W.
Broky.
Brown, E. Irwin.
Campbell, Sir J., Bart.
Charive, R.
Charles, Mrs. J.
Collien, M. E.
Daly, Dr. G. H.
Davidson, Mr.
Day, Jenny, Miss.
Deehan, J. R.
Eastwick, W. B.
Elliott, Mrs.
Eugene, C. A.
Ferguson, Miss Isabella W.
Fitzgerald, Mrs.
Forbes, A.
Galloway, J. F.
Gilmore, James.
Godwin, Miss L.
Green, G. E.
Guise, R. E.
Harward, Coll. T. N.
Hebber, F. B.
Heidayet Ali, Hony. Major.
Hunyet, A.
Irwin, W.
Jacobson, H.
Lalla Rasbeharry Lal.
Leeming, J.
Mackay, Dr.
Maitland.
Major, R. F.
Malclin, S. G.
Manager, "New Indian Press."
Mansel, W. L.
Masson, Monsieur P.
McLean, Miss.
Minerva Oil Mills, Manager.
Mitchell, A.
Mittoo, G. C.
Moorhance, Mrs. M.
Muncherjee Palonjee.
Pallonjee Muncherjee.
Prentice.
Radanath Biswas, Messrs.
Reade, S.
Roy, Messrs. S. and S.
Sal Oppenheim Jr. & Co.
Sciviccohff, F.
Secretary, Canning Institute.
Shaw, W.
Stalkartt, C.
Stark, Messrs.
Stevens, J.
Swinden, W. B.
"The Mercury," Editor and Proprietor.
Testar, C.
Thomson, A. B.
Thornton, Mrs.
Totiey, E. H.
Townsend, E. S.
Uncle Tom *(from dear little Gerald.)*
Volkart & Bros., Messrs.
Wahab, Miss.
Walshe, R.
Wilson, Calder and Co.
Wilson, A.
Withers, Charles.

Letters marked "Care of Post Office, to be kept till called for."

Aylmer, Mrs.
Anderson, J.
Bancharam Roy.
Bartlett, Miss. A.
Barnard, R. S.
Beazley, F., Jr.
Boër, Monsieur O.
Bertram, Miss Mary.
Biashur, H.
Blowers, Capt. G. F.
Braham. Mrs.
Buller, Lt. J.
Bushley, E. W.
Cohen, M. B.
Corke, T. W.
Corso, Mdle. E.
"C. H. B G."
Carpenter, W. J.
Carpenter, Miss Mary.
Carr, John.
Carr, M L.
Coats, Lt. G. H. B.
Davies, E. D.
Ekin, T.
Ellis, E.
Elson, W.
Falmon, B.
Feilman, F. B.
Fernandez. J. F.
Frist, G. G.
Ganpertz, R. L. D.
Goncila, A.
Grandi, G.
Green, M. H.
Greenfield, Miss M. R.
Gungadhur Sookul.
Hambrough, Wde. B.
Henvy, F.
Herrick, G. H.
Horsly, W.
Hughes, A.
Hunter, G.
Isaacson, J.
Jackson. Capt. R.
Jones, Mr. F. E.
Juggernath.
Keen, Capt. H. C.
Kidd, Revd J. T. D,
Lonotonnianie.
Lyons, Miss Florence.
Macbean, J.
Margarson, R.
McConnell, R J.
Murdock, Mrs.
"M. P."
O'Mullane, R.
Peguiron, F.
Peter, J.
Pran Nath, P.
Ralphs, H. J.
Ramsden, H.
Rosanburgy, Wm.
Rose, Miss.
Scott. J. G
Sheldrake, Miss.
Spackmann, Miss.
Stirling, Mrs.
Tabeo, Sataceni.
Thomson.
Thornton, Miss A.
Thucy, A.
Todo, T.
Warner, J. H. B.
Waters, T. J.
Wels, H.
White, J. L.
X. Y. Z.

Registered Letters.

The Engineer Department of the Colonial Department.
Agent, Elgin Company.
Boulter, R. F.
Daly, Dr. G. H.
Dr. Townsend.
Galloway, Captain P. T.
Hunter, Geo.
Scherff, Monsr. G.

Newspapers.

Carson, Dave.
Daly, Dr. G. H.
Dickinson, J. & Co.
Goode, J. F.
Gouvic, S.
Hauzsche, T. G.
Henderson, W.
Jadoo Nath Doss.
Jadoo Madhub Sein.
Lethbridge, Rev.
Maurice, D. B. C.
Mitter, Nephew and Co.
Night, P. O.
Sree Nath Sirdar.
Tremarrne, Day & Co.
Vieux, E. T.

W. ALPIN, *Offg. Post-Master.*

SEA AND OVERLAND MAILS.

For	Box closes at	Date.	Per Steamer.
Ceylon and the Australian Colonies ...	7 P.M.	8th Dec.	From Bombay
Madras, Ceylon, and Intermediate Ports ...	7 ,,	8th ,,	*Rajpootana.*
Ceylon, Straits, Hong-Kong, United States of America .	7 ,,	11th ,,	*From Bombay.*
Chittagong, Akyab and Kyouk-Phyoo ...	7 ,,	12th ,,	*Sir John Lawrence.*
Rangoon, Moulmein, and Straits .	7 ,,	12th ,,	*Madura.*
Persian Gulf ..	7 ,,	14th ,,	From Bombay.
Madras and Ceylon ...	7 ,,	15th ,,	*Mirzapore.*
Straits and Hong-Kong ..	7 ,,	15th ,,	*Apcar* and *Penguin.*

The next Overland Mail *viâ* Bombay will close at the General Post Office on Friday, the 10th December 1875.

2. Book-post and pattern packets must be posted on the 9th idem.

N.B.—The Letter Box will close at 7 P.M. precisely, after which hour Overland letters, fully prepaid and bearing extra postage stamp of *two* annas on each cover, will be received up to 7-30 P.M., or bearing an extra postage stamp of *four* annas on each cover, up to 8 P.M.

W. ALPIN, *Offg. Post-Master of Calcutta.*

CALCUTTA, the 7th December 1875.

PERAK FIELD FORCE EXPEDITION.

A SPECIAL bag will be made up in India for despatch by the routes noted in the margin, containing fully prepaid unregistered covers destined for the Perak Field Force.

Vid Calcutta or Madras and Moulmein by Indian Packet through Penang (fortnightly).
Vid Calcutta by Opium Steamer (monthly).

2. Registered covers and unpaid or insufficiently paid covers will not be included in this special bag, but be sent to Penang for disposal.

3. Fully prepaid unregistered covers for the Field Force will be included in this special bag and sent only by one of the routes named, unless specially superscribed for transmission "*vid* Bombay through Penang," in which case they will be sent by the Bombay route to Penang for disposal.

4. The rates of postage on correspondence for the Field Force is as follows, viz.—

	Annas.
Letters per half ounce	4
Packets of newspapers, books, and patterns, per 4 ounces	2

5. Below is given an abstract of Time Tables, showing the probable movements of the steamers which convey the mails by each of the routes to which attention has been drawn:—

Viâ *Calcutta and Moulmein by Indian Packet through Penang (fortnightly).*

Leave Calcutta.	*Reach Penang.*
December 13th.	December 26th. 1876.
,, 27th.	January 9th.
1876.	
January 3rd.	,, 16th.
,, 17th.	,, 30th.
,, 31st.	February 13th.
February 14th.	,, 27th.
,, 28th.	March 10th.

Viâ *Madras and Moulmein by Indian Packet through Penang (fortnightly).*

Leave Madras.	*Reach Penang.*
December 8th.	December 26th. 1876.
,, 22nd.	January 9th.
1876.	
January 10th.	,, 30th.
,, 24th.	February 13th.
February 7th.	,, 27th.
,, 21st.	March 10th.

Viâ *Calcutta by Indian Packet (Opium Steamer).*

These vessels leave Calcutta monthly, starting, not on fixed days, but about 12 days after the dates fixed for the Government opium sales. They reach Penang in about 6 days from Calcutta.

The dates fixed for the opium sales in Calcutta are as follows:—

3rd December 1875.
6th January 1876.
3rd February 1876.

Viâ *Bombay through Penang (fortnightly).*

Leave Bombay.	*Leave Galle.*	*Reach Penang.*
December 14th.	December 20th. 1876.	December 26th. 1876.
,, 28th.	January 3rd.	January 9th.
1876.		
January 11th.	,, 17th.	,, 23rd.
,, 25th.	,, 31st.	February 6th.
February 8th.	February 14th	,, 20th.
,, 22nd.	,, 28th.	March 5th.

F. R. HOGG.
Offg. Dir.-Genl. of the Post Office of India.
CALCUTTA, the 1st December 1875.

THERE are two routes from India to the Australian Colonies:—

(1.) *Vid* Bombay and Galle to Melbourne.

(2.) *Vid* Bombay, Galle, and Singapore, through Torres Straits, to Brisbane and Sydney.

The first line is a four-weekly one served by the Australian Peninsular and Oriental Company's mail packets.

The second line is also a four-weekly one served by the Peninsular and Oriental Company's China mail packets as far as Singapore (every alternate steamer carrying a mail), and thence by mail packets under contract with the Eastern and Australian Steam Navigation Company.

Mails for the several Australian colonies are conveyed as follows, viz.—

Queensland (Brisbane):
By the Torres Straits line only.

Western Australia (Perth), South Australia (Adelaide), Tasmania (Hobart Town), New Zealand (Wellington):
By the line *vid* Bombay and Galle to Melbourne only.

New South Wales (Sydney):
By both routes.

This colony therefore enjoys postal communication with India twice a month.

Victoria (Melbourne)

Covers for this colony are sent by the line *vid* Bombay and Galle to Melbourne, *unless specially superscribed for despatch by the Torres Straits route*, when the last-named route is followed.

F. R. HOGG.
Offg. Dir.-Genl. of the Post Office of India.
CALCUTTA, the 22nd November 1875.

THE following are the latest hours for posting letters in the General Post Office:—

Mails.	Final clearance of letter box.	Latest hour for receipt of registered letters and parcels.	Remarks.
All stations on Loop Line, between Howrah and Ramporehaut, and on Chord, between Calcutta and Assensole	5-30 A.M.	5 P.M.	
DUM-DUM.			
1st Despatch...	8 A.M.	7-30 A.M.	
2nd ditto	7-30 P.M.	5 P.M.	
BARRACKPORE.			
1st Despatch	6-30 A.M.	5 P.M.	
2nd ditto	6 P.M.	5 P.M.	
BARRASET.			
1st Despatch	1-30 P.M.	1 P.M.	
2nd ditto	7-30 P.M.	5 P.M.	
HOWRAH.			
1st Despatch	6 A.M.	5 P.M.	
2nd ditto	2 P.M.	1-30 P.M.	
3rd ditto	5 P.M.	4-30 P.M.	
4th ditto	7 P.M.	5 P.M.	
All stations on railway line between Howrah and Burdwan	2 P.M.	1-30 P.M.	
All stations on the East Indian Railway Loop Line in the Assam Provinces, Purneah, Julpigoree, Darjeeling, Berhampore, Ba.vlia, Maldah, and Dinagepore districts ...	5 P.M.	4-30 P.M.	
All stations in the Dacca, Chittagong, Tipperah, Noakhali, Cachar, Sylhet, Kishnagur, Pubna, Furreedpore, Burrisal, Mymensing, and Bogra districts	6 P.M.	5 P.M.	Mail train.
All stations on the Eastern Bengal Railway for Dacca	6-30 A.M.	5 P.M.	Slow train.
All stations on the East Indian Railway Chord Line in the North-Western Provinces, Punjab, Scind, and Central Provinces, as well as those in the Bombay and Madras Presidencies	*7 P.M.	5 P.M.	* With a late letter, fee of 1 anna up to 8 P.M.
Cuttack, Midnapore, Cuttack, Balasore, Pooree, and places in the Madras Presidency up to Vizianagram	6 P.M.	5 P.M.	
Registered letters and parcels are received during the week from	7 to 8 A.M. & 12 to 5 P.M.		
And on Sundays, from	7 to 8 A.M. & 4 to 5 P.M.		

There is a Pillar Box at the gate of the East Indian Railway Station at Howrah which is closed at the following hours:—

5-45 A.M.
2-15 P.M
5-45 P.M.
10-15 P.M.
} (Week days only.)

The peons usually leave this Office with deliveries on week days:—

1st Delivery	8 A.M.
2nd ditto	12-30 P.M.
3rd ditto	4 P.M.

On Sundays there will be two deliveries, viz.—

1st Delivery	at 8 A.M.
2nd ditto	at 12-30 P.M.

W. ALPIN, *Offg. Post Master.*
GENERAL POST OFFICE, CALCUTTA,
The 2nd November 1875.

Nuddea Rivers.

Weekly Water Report showing the Least Depth of Water in the Bhagiruthee, Matabangah, and Jellinghee Rivers, for the week ending Friday, the 3rd December 1875.

Names of Rivers.	Least depth of water. Ft. In.
BHAGIRUTHEE.	
Entrance below Chourasia	8 0
Thence to Noorpore junction, 6 miles ...	3 6
Thence to Jungipore, 9 miles	3 0
From Jungipore to Berhampore, 47 miles ...	2 4
From Berhampore to Cutwa, 50 miles ...	2 9
From Cutwa to Nuddea, 46 miles	2 9
MATABANGAH.	
Entrance from the Ganges	3 0
Tatarparah	3 0
From Tatarparah to Hât Bolia	2 9
From Hât Bolia to Cut No. 1	5 0
From Cut No. 1 to Boalmaree	5 0
From Boalmaree to Alickdeah	4 0
From Alickdeah to Kissengunge	4 0
JELLINGHEE.	
Entrance	0 0
On the Entrance Bar	0 0
From Jellinghee to junction with Byrub river* ...	0 0
From junction with Byrub river to Teakatta ...	1 9
From Teakatta to Nuddea	3 0

Height of water on gauge at Berhampore on the 6th December 1875, above zero, 4 feet 6 inches.

T. H. WICKES, C.E., *Exe. Engr.*,
Nuddea Rivers Division.

BERHAMPORE, the 6th December 1875.

* Unladen boats can get into the Jellinghee at Teakatta *viâ* the Byrub.

NOTICE.

NOW READY

PUBLISHED BY THE GOVERNMENT OF BENGAL,

THE STATISTICAL REPORTER,

A Monthly Journal

DEVOTED TO ECONOMIC, AGRICULTURAL, AND STATISTICAL ENQUIRIES.

Contents of the November Number.

Introduction.
Review of the Boat Traffic of Bengal.
Ganges-borne Traffic registered at Sahebgunge.
Trade between Northern Bengal and Calcutta registered on the Nuddea Rivers.
Traffic between Eastern Bengal and Calcutta registered on the Calcutta Canals.
Trade between the district of Midnapore and Calcutta.
Trade of Calcutta with the interior of Bengal.
Improved System of Registration of Boat Traffic.
River Registration Stations.
Registration at Chittagong.
Registration on Road Routes.
Registration of Inter-Provincial Traffic.
Note on Rice Statistics by Lieutenant J. W. Ottley, R.E.
Indigo Trade and Cultivation.
The Tea Trade.
Tea Cultivation in Bengal.
Vital Statistics in Bengal, 1874.
Mountain Jottings.
Exports of Great Britain, 1874.
Customs Revenue of Great Britain, 1874.
Agricultural Returns of Great Britain, 1874.
The Silk Crop of Europe, 1874.
Jute Cultivation in America.

Subsequent Numbers will issue on or about the 1st of each successive month.

Subscription, Rs. 12 per annum, postage Re. 1, payable in advance; or Rs. 2 per each Number if purchased singly.

All business matters should be arranged with, and advertisement rates may be learnt from, MR. E. M. LEWIS, Superintendent of the Bengal Secretariat Press.

Scale of Rates for Advertisements.

	Rs.		Rs.
Full page, per annum	180	One column, per annum	100
Half page, „ „	100	Half column, „ „	60
Quarter page, „ „	60	Quarter column, „ „	35

Casual advertisements, 3 annas per Bourgeois line.

NOTICE.

WILL BE READY ON SATURDAY.

THE STATISTICAL REPORTER

FOR DECEMBER 1875.

CONTENTS.

Review of the Sea-borne Trade of Bengal.
The Port of Calcutta.
Port of Chittagong.
Orissa Ports.
Agricultural Statistics of Jessore.
Educational Census.
Masonry Dwellings.
The Varieties of Bengal Rice.
Experimental Rice Cultivation.
The Mahwa Tree in Monghyr.
Employment of Women and Children in Factories in Bengal.
Vital Statistics in Bengal, September 1875.
Vital Statistics of Calcutta, October 1875.
Vital Statistics of the Suburbs of Calcutta, October 1875.
The Rainfall of 1875 in Northern Bengal and Behar.
Statements of River Traffic in Bengal, District by District, during September 1875.
Tea Planting in India; its Cultivation and Manufacture.
The Cotton Crop of the United States.
Green Tea and the Adulteration Act.
Jute arrivals at Dundee.
English Foreign Trade in 1874.

The December number of the *Statistical Reporter* will be published on Saturday. The delay in the publication of the present number has been unavoidable in consequence of the great labour that has been involved in preparing for the first time the detailed statements of River Traffic.

December 7th, 1875.

Bengal Secretariat Press, No. 28 *Chowringhee.*

[REGISTERED NO. 29.]

No. 49 of 1875.

SUPPLEMENT TO
The Calcutta Gazette.

WEDNESDAY, DECEMBER 8, 1875.

OFFICIAL PAPERS.

Non-Subscribers to the GAZETTE *may receive the* SUPPLEMENT *separately on payment of Six Rupees per annum if delivered in Calcutta, or Twelve Rupees if sent by Post.*

CONTENTS.

	Page.
RESOLUTION on the Administration Report of the Jails of Bengal for the year 1874	1439
Resolution on the appointment of a temporary Managing Committee for the Zoological Garden	1450
Liberality of Baboo Hurry Mohun Thacoor of Bhaugulpore	1451
Prices-current of Food-grains & Salt in the Districts of Bengal for the fortnight ending 30th November 1875	1452
Statement showing Rainfall, Weather, State and Prospects of the Crops in the different districts of Bengal, as reported to Government during the week ending the 4th December 1875	1456
Weekly Report of Rainfall compiled at the Meteorological Reporter's Office	1459
METEOROLOGICAL Telegraphic Report for the period 28th November to 4th December 1875	1462
Results of the Meteorological Observations taken at the Surveyor-General's Office, Calcutta, from 22nd to 30th November 1875	1463
Abstract of observations as received in the Meteorological Office, Calcutta, during the month of September 1875	1464
Mean Pressures and Temperatures of the preceding table reduced to sea-level, with Anemometric results and observations of Sky Serenity	1465
Weekly Return of Traffic Receipts on Indian Railways	1466

RESOLUTION ON THE ADMINISTRATION REPORT OF THE JAILS OF BENGAL FOR THE YEAR 1874.

JUDICIAL.

Calcutta, the 7th December 1875.

READ—

The Administration Report of the Jails of Bengal for the year 1874.

Read again—

The Report for the previous year, with the orders of Government passed thereon.

THE report on the administration of the jails of Bengal for the past year has been drawn up by Major Bowie, who did not assume office till after the close of the year under review. During the short period, however, that he has held charge of the department, he has gained considerable insight into its working, and he has submitted a good and interesting report on the results of the past year's administration. Due attention has also been paid by him to the orders recently issued, enjoining condensation in the preparation of reports.

2. In connection with the appointment of a judicial officer of experience to fill the important post of Inspector-General, the late Lieutenant-Governor pointed out the advantage of bringing a new class of experience and a new class of mind to bear upon the administration of the Bengal prisons. The importance of insisting upon a due regard being had to their function as places for punishment was especially dwelt upon. Sir Richard Temple cordially admits that the result of the experiment has fully justified the selection made by his predecessor. The zeal and ability which Mr. Heeley has brought to bear

upon his work are deserving of high commendation, and the progress made in the administration of the department during his tenure of office has been encouraging. A good spirit has been maintained in all connected with the management of jails, disputed points of principle have been determined, details have been settled, and every arrangement made for giving effect to the administrative improvements which were initiated during recent years. Unfortunately, in the early part of the current year, Mr. Heeley was constrained to go to England to recruit his health.

The Lieutenant-Governor observes that this credit may be freely accorded to Mr. Heeley without any disparagement of the great credit due to his distinguished predecessor, Dr. Mouat, for many improvements by him effected in the condition of the prisons and the prisoners.

3. In selecting an officer to hold Mr. Heeley's appointment while on leave, the Lieutenant-Governor was desirous of securing the services of an officer who would energetically carry out the many reforms which had been inaugurated, and who would sustain the impetus which had been communicated to every branch of the administration of the department. In judging from Major Bowie's antecedents that he would render loyal service in giving effect to the views of Government, Sir Richard Temple has not been mistaken. Major Bowie has already given ample earnest that he will maintain in his present appointment the high reputation he had previously gained in the police; and the Lieutenant-Governor has much pleasure in recording his satisfaction at the zealous and efficient manner in which Major Bowie has conducted his duties since taking charge of the department.

4. In summing up the results of the administration of the year, Major Bowie justly claims for Mr. Heeley much credit for what has been accomplished in the face of much difficulty:—"Numerous substantial improvements and important reforms have been carried out; jail buildings have been vastly improved; two large central jails have been nearly completed; full effect has been given to the rules for the classification of prisoners in most jails; the mark system has been proved beyond cavil to be a successful and beneficial measure; the segregation of under-trial prisoners has been carried out to an extent it never before attained; the means of improving penal labour have been largely increased, and discipline has been greatly improved." In all this there is much room for satisfaction; and in acknowledging what has been done, the Lieutenant-Governor entertains the hope that the measure of success which has already been attained in all those matters will stimulate all concerned to raise still higher the standard of jail administration in Bengal. And the Lieutenant-Governor must add that instances of irregularity and laxity still occasionally occur (some of them, too, being of long standing and existence) which show that work remains to be accomplished.

5. *Chapter II, Numbers of Prisoners.*—In reviewing the Police Report, the Lieutenant-Governor had occasion to notice the large increase of crime, especially of offences against property, which is shown to have occurred during the past and previous years. The extent to which this increase has affected the jail returns is shown by the following table, in compiling which jails in districts transferred to Assam have been omitted from consideration:—

	Average.		
	1869-72.	1873.	1874.
Remained on 31st December of preceding year	18,180	19,748	20,562
Admitted during the year ...	63,921	68,833	82,207
Discharged, &c., during the year, excluding transfers	63,578	68,019	81,987
Remaining on 31st December ...	18,523	20,562	20,782

The above figures show a gradually increasing number of prisoners under confinement at the close of each succeeding year. A still greater increase is observable in the average number of prisoners under confinement during each year; the figures being 21,701 in 1874, against 19,957 during 1873. In effect it has now become necessary to provide jail accommodation for some 2,000 prisoners in excess of the average number under confinement in recent years, and, as a result, a large annual outlay will for some time to come have to be incurred in extending those central jails which are already in a fair way to

completion, in constructing others, such as those at Buxar and Fureedpore, which have already been sanctioned, and in reconstructing on improved principles and with enlarged accommodation the district jails, such as those at Gya, Chumparun, and Tirhoot, which have been already condemned as unsuited to their purpose.

6. Of the 82,207 persons shown above to have been admitted into the jails in the past year, 40,902 were under-trial and 1,561 were civil prisoners. The number of convicts then admitted to undergo their sentence was 39,744, against 35,480 in 1873, and 30,301 on an average of four years, from 1869 to 1872. These figures place in a striking light the increase in crime which, as noticed above, has been observed to have occurred of late years, and more especially during the past year. In a detailed statement which Major Bowie has incorporated with his report, he shows in which districts chiefly the results of the past year exhibit a variation from those of the previous year. Except Dacca and Chota Nagpore, he remarks, every division shows an increase in criminality as compared with 1873; and taking the average from 1869 to 1872 as the standard, the increase has been general throughout these provinces. As also remarked by him, the increase is specially marked in the Bhagulpore, Rajshahye, Cooch Behar, and Patna divisions. In all these divisions, in which the effects of want and scarcity have been chiefly felt, the increase has ranged from 42 to 73 per cent. The causes to which this increase of crime is generally referable have been considered in connection with the police report.

7. The total number of females convicted during the year was 2,263, against 1,660, in 1873, showing an increase of 603 persons. The number of juvenile offenders sent to jail has been slightly less than in the previous year, being 535 against 548 in 1873. The question of establishing a separate reformatory for criminals of this class has lately been considered by the Legislature, and there is a prospect of an early determination being come to in the matter. The fact that no less than 7 girls and 64 boys under 12 years of age were sentenced to imprisonment during the year, in addition to 536 sentenced to flogging, is suggestive of melancholy considerations, and would seem to corroborate the remarks made by Mr. Heeley in his report for 1873, that there is reason to apprehend that a practice is increasing of deliberately training young children to a life of crime.

8. The number of Europeans convicted during the year corresponds almost precisely with the number imprisoned in the previous year. Of a total number of 279, 242 were British subjects. As in previous years, these convictions chiefly occur in Calcutta under the Merchant Shipping Act. The table which the Officiating Inspector-General has drawn up, showing the number of persons convicted among the several castes of natives, and the proportion which such numbers bear to the total number of persons belonging to each caste, is very interesting. The Domes and Dosadhs of the Patna and Bhagulpore divisions continue to be conspicuous for their thieving propensities. Of the Ahirs, a caste which is much more widely extended throughout the province, no less than 8 per 1,000 were sent to jail. Large as this proportion is, however, it is exceeded by that noticeable among certain sects of Mussulmans, the Sheikhs and Sunnis, of whom 1 per cent. were convicted during the year.

The necessity for carefully ascertaining the antecedents of prisoners with a view to the imposition of adequate sentences in the case of old offenders, is a matter which of late years has been much pressed upon the attention of all police and magisterial officers. The Lieutenant-Governor is glad to observe that the repeated orders which have been issued on the subject appear to have borne some fruit from the fact that previous convictions had been ascertained and noted in the case of 2,757 prisoners during the year, against 1,695 in 1873 and 1,377 in 1872. Still in certain districts, and notably in Purneah, Fureedpore, Mymensingh, Dinagepore, and Jessore, all districts where serious crime is frequent, the very small proportion said to have been borne by re-convicted prisoners to those admitted gives some ground to fear that even yet the rules are not sufficiently attended to. Sir Richard Temple accordingly desires that the Magistrates of these districts will give closer attention to the subject.

Of the 40,902 under-trial prisoners stated above to have been admitted during the year, 22,342 prisoners are shown to have been convicted and

sentenced during the year, and 18,065 to have been released. The proportion of convictions to persons kept under trial was thus 54·6 per cent., against 51·9 per cent. in the previous year. The average period of the detention of prisoners when under trial appears to have been 12·8 days. The fact that prisoners committed to the sessions are usually confined in district jails would tend to increase this average in the jails as compared with lock-ups; and it accordingly appears that while in the former the average period of detention was 14·78, in the latter it was only 11·44. The figures given regarding the Rungpore district jail are far from satisfactory, and should have been explained. They show that of 2,119 prisoners who were under trial there during the year, 1,673 were released, and only 431 convicted, while the average period of detention of each convict was only 10·16 days. The Inspector-General is requested to bring this matter to the notice of the Magistrate, and to obtain an explanation from him of the cause to which these results were due. In Purneah also the average number of prisoners under trial was very large; but here the result would seem to be mainly due to delay in the decision of the prisoners' cases, the average period for which each prisoner was detained having been 20·08 days. Considering the extended operations taken against criminals in this district, this detention was perhaps unavoidable. No excuse, however, suggests itself for the long detention of prisoners in the following jails and lock-ups:—

Jails.	
Midnapore central jail	34·50
Moorshedabad	26·90
Bogra	25·21
Backergunge	23·78
Noakholly	22·07
Lohardugga	21·27
Russa	21·12
Maldah	20·80
Dinagepore	20·73
Lock-ups.	
Bhowaneegunge	41·97
Buxar	33·87
Buxa	28·35
Gurbetta	24·68
Atia	21·87
Cutwa	20·65

The Magistrates of the districts in which these jails and lock-ups are respectively situated should satisfy themselves as to the regularity of the proceedings of their subordinates.

8. The orders regarding the disposal of prisoners confined in lock-ups after conviction are not open to misconception, and the Lieutenant-Governor therefore observes with dissatisfaction that they appear to have been ignored in certain districts. There would seem to be no reason why, when the majority of officers are able to despatch their convicts to the district jail within little more than a week of their sentence, in other cases there should be a delay of more than a fortnight. The Inspector-General is requested to inquire into the matter further, and to report to Government anything which may require its orders, with a view to the strict observance of the rules in future.

9. From the statement submitted to show the working of the Whipping Act, it appears that the number of persons flogged in the execution of judicial sentences was 6,502, against 3,880 in the previous year. Of the whole number 1,171 were youths under 20 years of age. The Lieutenant-Governor is glad to observe that closer compliance is now paid to the orders which have been issued, directing the attention of all Magistrates to the salutary provisions of the law in this particular.

10. *Sanitary.*—The number of deaths in the jails of Bengal during the year was 1,151, against 934 in the previous year. The death-rate was thus 5·59 per cent., against 4·84 in 1873 and 5·40 in 1872. While there was this change for the worse in the jails, however, as compared with the previous year, there was a slight improvement in the lock-ups, in which the rate of mortality was 2·16 per cent. against 2·97 in the previous year. Taking both jails and lock-ups together, the number of deaths was 1·175 and the death-rate 5·41. This great mortality is much to be deplored, and the more so as the efforts

which have been made of late years to improve the sanitation of the jails has been attended with so little success. It is true that the mortality does not amount to from 9 to 13 per cent., as it used to do in the years prior to 1864; but it is disappointing to find that notwithstanding the close attention which has been given to the subject, the constant proportion of deaths has continued to remain at from 40 to 50 per thousand. The matter is one which has had the earnest consideration of Government, and all that can be done to mitigate the evil is fully attended to. Still there remains the fact that in seven important jails there was in the past year a mortality of 10 per cent. and upwards of the average number of prisoners confined in them.

11. In the Julpigoree jail, with an average population of 147·77 inmates, there were 40 deaths, the rate of mortality being thus—27·02 per cent. against 5·55 per cent. in the previous year, and 42·62 per cent. in 1872. Little explanation can be afforded of this great mortality. The site of the jail is said to be fairly good, the water excellent, and the accommodation for prisoners ample. Every care has been bestowed upon the sick, and every precaution possible has been taken against disease. Still 66·24 per cent. of the average number of convicts were attacked with dysentery and diarrhœa, and 16·15 per cent. died of these diseases, while 24 per cent. suffered from remittent or intermittent fever, from the effect of which 3·22 per cent. died. From these facts and the results of enquiries held, the Inspector-General would appear to hold that the marked unhealthness of this jail was owing to some widespread climatic causes rather than to any purely local influence. The Inspector-General must, however, endeavour to ascertain the real cause of the marked unhealthiness of this jail. In the Rungpore Jail, with an average population of 510 inmates, 90 prisoners died, giving a mortality of 17·68 per cent. Of the deaths, 31 were due to diarrhœa and dysentery, and 10 to cholera. In this jail the admissions into hospital for treatment of these diseases amounted to no less than 47 per cent. of the average number present, while the admissions for the treatment of intermittent and remittent fevers amounted to upwards of 50 per cent. No explanation has been given of this excessive mortality except that the district is notoriously unhealthy, but the Lieutenant-Governor observes that the death-rate in this jail during 1872 and 1873 did not exceed 3·59 and 7·73 per cent. respectively. He would therefore wish for a special report on the exceptionally heavy mortality of the past year.

12. In the Behar jails of Gya, Tirhoot, and Chumparum, the mortality was 17·13, 10·00, and 15 20 per cent. respectively. Dysentery appears to have been the most fatal disease. Out of a total of 98 deaths in the Gya jail, 60 were due to dysentery. Out of a total of 61 deaths in the Tirhoot Jail, 38 were due to dysentery. In the Chumparun jail nine deaths were from cholera, six from dysentery and thirteen from diarrhœa. All these jails have been already condemned. New jails in the Gya and Tirhoot districts will be commenced during the current season, and meanwhile steps have been taken, on the report of the committee appointed to enquire into the condition of these jails, to procure pure water for the use of the prisoners, and to remedy as far as possible the defects of imperfect drainage and ventilation.

13. In the Mymensing jail the death-rate was nearly double that of the previous year, being 12·86 against 5·80 per cent. The Sanitary Commissioner's report shows that there was an increase in mortality in the district generally, and that the year was a very unhealthy one. It also appears that out of 829 admissions into the jail, 374 were recorded in the admission register as being in bad health. In this jail also dysentery was the most fatal disease. The heavy mortality in the Hooghly jail, viz., 11·43 per cent., is chiefly due to cholera, which appeared in a virulent form towards the close of the year and carried off 28 persons.

14. It is noteworthy that though there was overcrowding in several of the jails during the year, there was no such overcrowding in any of the jails which proved the most unhealthy. With the exception of the Tirhoot, Gya, and Rungpore jails, in which special arrangements were made by the erection of temporary sheds to relieve the overcrowding in the barracks, the daily average strength was below the capacity in the fourteen jails in which the mortality was heaviest, *i. e.*, 6 per cent. and upwards.

15. Among the jails where a marked improvement in the death-rate is observable, as compared with the previous year, are the Shahabad, Patna, Bhagulpore central and district, Singbhoom, and Malda jails. There was also a continued absence of mortality among the European prisoners at Hazareebaugh and the Presidency. The continued healthiness of the convict camp at Dehri is encouraging, as indicating a means of reducing mortality in cases where permanent jails are found to be unhealthy. The great drawback to extramural labor is, however, as has been frequently pointed out, the difficulty of maintaining jail discipline effectively, and camps can consequently be had recourse to only in cases where such work can be provided as shall admit of the adoption of proper precautions for the purpose.

During the current year prisoners will be encamped in large numbers at Buxar and Mozufferpore for the purpose of constructing the new jails at those places.

16. *Chapter IV.—Jail Buildings*—The total amount spent on jail buildings by the Public Works Department during the year was Rs. 3,77,893, against Rs. 3,88,833 in 1873. Adding the charges incurred by the Jail Department itself in repairing temporary buildings the amount spent was Rs. 3,96,545, against Rs. 4,07,016 in 1873. The restrictions on expenditure necessitated by the famine prevented any new works of importance being undertaken. Rs. 1,19,120 were, however, spent in pressing towards completion the new central jails at Hazareebagh, Midnapore, and Bhagulpore. At Berhampore a new jail was provided by the conversion, at a small cost, of the European hospital into a prison; at Chittagong and Jessore a considerable sum was expended in effecting improvements, and especially in providing upper storeys to certain wards. For the rest the chief expenditure as regards original works was incurred in providing hajut wards attached to certain jails, and in building lock-ups at certain sub-divisions. The Lieutenant-Governor observes the unfavourable opinion expressed by Major Bowie with respect to the plan recently adopted of providing separate hajut wards at the head-quarters of districts near the Magistrate's cutcherry. The provision of secure lock-ups at the various sub-divisions which have still to be provided for is a matter to which Sir Richard Temple attaches much importance. From late reports it has been ascertained that in consequence of the want of suitable buildings great laxity has prevailed in certain sub-divisions with respect to the enforcement of penal labour, and it is very desirable that all occasions for such and other irregularities should be removed. But by secure lock-ups the Lieutenant-Governor does not mean masonry structures, which would involve an excessive expense, but strong wooden structures made from the cheap material with which the country abounds. The various important works (such as the construction of a new district jail at Mymensingh) which have been sanctioned, but not undertaken, owing to the want of funds, will be taken up as soon as possible, and the Lieutenant-Governor will set aside during the current year such sums for the construction of new jails and the improvement of existing buildings as financial considerations and the requirements of other departments will permit. Considering the high rate of mortality which has prevailed of late years in the northern districts of Bengal, the question of how far the existing jail buildings in those districts are suitable and sufficient, is one which demands the careful and early attention of the Inspector-General. The question of the plan to be adopted in future in building district jails has been again recently under the consideration of Government with a view to effect, if possible, some saving in the expenditure entailed by an adherence to the standard plans sanctioned at Mr. Heeley's instance. Sir Richard Temple anticipates that it will be found possible, without departing in any material point from the principles involved in Mr. Heeley's proposals, to decide upon a plan of construction which will be less costly than the present standard plan; and if this should prove to be the case, the Lieutenant-Governor trusts that it will be possible within a reasonable time to provide effectually for the construction of the buildings which Major Bowie mentions as being so much required in several districts.

17. CHAPTER V. *Guards and Escapes.*—The Lieutenant-Governor is glad to observe that the question of improving the system of guarding jails has the attention of the Inspector-General, who proposes to consider the subject fully in communication with the Inspector-General of Police. Improvement in this

direction is no doubt feasible, and any recommendations which Major Bowie has to make on the subject will be awaited. The partial substitution of warder for police guards has, the Lieutenant-Governor observes, been carried out in seven district jails and in 28 lock-ups at a net increase of expense of some Rs. 250 per mensem. The new system, it is stated, has been so short a time in force that its results cannot yet be fairly judged of. In the next report it is hoped that the conclusions which have been arrived at in the matter will be laid before Government. As regards this question, Major Bowie states that one of the weakest points in the system is the difficulty there will always be in keeping up a proper supervision and control over the warder establishment; but on this point the Lieutenant-Governor agrees fully with the remarks already recorded by Mr. Heeley, that the Superintendent of a jail can inspect as well as the Superintendent of Police, and the Jailor as well as an Inspector of Police. The total number of escapes reported during the year was 142, against 129 in 1873 and 178 in 1872. The recaptures effected in each year respectively were 120, 125, and 122. The large proportion of under-trial prisoners who escaped from lock-ups during the year would seem to point to the existence of some defect in the system of guarding adopted, and to demand attention. The Lieutenant-Governor is glad to observe that credit is attributable to the police for the large number of recaptures made by them.

18. *Chapter VI, Internal Discipline.*—In his report for 1873, Mr. Heeley brought very prominently to notice the claims of the jailors of the several grades to increased rates of pay. Sir Richard Temple, while admitting the force of his arguments, said that in view of the financial difficulties in the way all he could promise was that the matter should be borne in mind. Major Bowie again in the present report presses the matter on the attention of Government, and separately he has made certain specific proposals on the subject. These are under consideration. The Lieutenant-Governor regrets, however, that he cannot yet hold out any immediate prospect of a general increase of salaries. In every direction matters connected with jail management in these provinces force themselves upon the attention as requiring improvement, and in every case these improvements can only be effected at a great increase in cost. The provision of new buildings, of improved appliances for enforcing penal labour, the supply of efficient subordinate establishments to secure the maintenance of discipline, and the efficient watch and ward of the jails, are all of them matters which appear to the Lieutenant-Governor to demand the primary consideration of Government, and should be first provided for as far as funds will permit. The proposals made by Major Bowie to revert to the system of granting commission to jailors cannot be entertained, but the proposals to place the jailors on a classified list, will be separately considered.

19. The Lieutenant-Governor is glad to learn that due attention continues to be given in most jails to the new rules for the classification of prisoners. Some departure from these has been sanctioned in the case of the Behar jails, where overcrowding was complained of. Sir Richard Temple is aware that till the requirements of the several districts in these provinces in the way of improved buildings have been fully met, some difficulty may be experienced in giving full effect to the rules. Still he relies on jail superintendents to do all that circumstances will admit of in this direction, and on the Inspector General to see that this is done. In most districts the danger which Major Bowie points to of massing together the A class prisoners can be much diminished by their transfer to central jails, and the Lieutenant-Governor observes that advantage is taken of these for the purpose. In districts where the jails are insecure and remote from central jails, it may be important that immediate action should be taken to provide for the security of the A wards. The Inspector-General should therefore consider this matter with reference to each district separately, and should make budget provision for the works which he considers urgently necessary in this connection.

20. The success of the mark system, which has been very favourably reported on by most jail superintendents, is very gratifying. Major Bowie states that as a powerful agent in the moral improvement of convicts, as giving a strong incentive to steady work and good behaviour, as affording a valuable aid, in the maintenance of discipline, as offering a ready and efficacious means of mild

punishment for minor offences, the system is invaluable. Bearing in mind the great effect which it thus has on the well-being of the prisoners entrusted to their charge, Sir Richard Temple feels assured that Jail Superintendents will cheerfully continue to perform the extra work which the system necessarily entails upon them personally. That prisoners who, for the purposes connected with jail administration, are transferred to lock-ups, should be deprived of the privilege of obtaining marks is, the Lieutenant-Governor thinks, a blemish in the system, which should be removed, and he will be glad to receive a proposal for the purpose. It must, however, be a distinct condition attached to the concession, that the rules so often insisted upon, for providing suitable employment for convicts in lock-ups, shall be strictly complied with.

21. The effect of the relaxation of the rules regarding the employment of convict warders, which has been sanctioned experimentally for a year, should be carefully watched and reported on in due course. The Lieutenant-Governor trusts that the necessity of preserving D class prisoners from contamination by conversation with prisoners of other classes, will be steadily borne in mind in the selection of warders to control them.

22. The increasing stringency with which prison discipline is now enforced has resulted in a large increase in offences, against jail rules. In the past year the total number recorded was 31,475 against 25,912 in 1873. Under the head of "Criminal Offences" there was also some increase, the figures for the past year being 632 against 552 in 1873. The Lieutenant-Governor is glad to observe, however, that notwithstanding these facts, there has been a decrease in the number of instances in which it was found necessary to resort to the use of the lash. Corporal punishment was inflicted in 4,143 cases only against 4,738 cases in the previous year. There was on the other hand, a large increase in the number of cases in which the punishment of solitary confinement, and of confinement with reduced diet, were inflicted. On previous occasions the arbitrary manner in which it would appear from the returns that punishments have been inflicted in the several jails, has been the subject of unfavourable comment. The Lieutenant-Governor observes that the same results are apparent from the returns now submitted. While in the important jails of the Dacca division, and in most of those in the Rajshahye division, punishments were infrequent in proportion to the number of prisoners in confinement, in the Jessore and Bogra jails the contrary is the case. As during 1873, the punishment of flogging was largely resorted to in the Presidency, Alipore, Jessore, Mectapore, and Hooghly jails, but the Lieutenant-Governor is glad to observe that, with the exception of the Presidency jail, there has been a large decrease in the number of such punishments in all the above-mentioned jails, and especially in the Alipore and Jessore jails, where the number has decreased from 1,203 and 733 to 554 and 263 respectively. No explanation, however, has been given of the large increase of corporal punishments inflicted in the Dinagepore and Monghyr jails, the number being 222 and 134, as against 60 and 74 respectively in 1873. It is stated in explanation of the increase which is again observable in the number of persons flogged in the Presidency jail, that the conduct of the prisoners has been bad, and that there was a combination among them to do short work. Strong measures may be necessary to meet a case of this kind, but the Superintendent must remember that in judging of the success of his administration, the extent to which he has succeeded in securing good results without recourse to excessive punishments will always be a material consideration; and the Lieutenant-Governor must again remind all officers in charge of jails that the efficient Superintendent is he who succeeds without severe punishments.

23. The remarks made by Major Bowie with respect to the drilling of prisoners have the Lieutenant-Governor's entire concurrence. Nothing in the way of training masses of prisoners to act together in an organized manner can be authorized, but everything requisite to the enforcement of silence and orderly behaviour should have the attention of Jail Superintendents. Sir Richard Temple fully believes that by the exercise of tact and patience on their part much might be done to preserve order without resorting to punishments for disorderly behaviour, which, as the Inspector-General points out, are unduly numerous.

24. The question of employing prisoners in special manufactures with the aid of machinery on a large scale has been referred for the orders of the Government of India, and meanwhile such local arrangements for the employment of the prisoners as are possible have been sanctioned. The erection of treadmills in several of the larger jails has been attended with considerable difficulty, but in view of the extra assistance which has been granted for the purpose, the Lieutenant-Governor trusts that by this time all necessary arrangements have been completed.

25. *Chapter V, Financial.*—The following table contrasts the receipts and expenditure of the Jail Department under the several heads during the past two years :—

	1874. Rs.	1873. Rs.
Supervision	48,126	41,680
Rations	6,78,228	5,89,346
Establishment	2,79,746	2,42,943
Hospital charges	31,973	24,576
Clothing	65,985	63,701
Contingencies	74,469	58,775
Petty repairs	18,652	18,193
Police charges	64,084	1,80,679
Public Works Department charges ...	3,77,893	3,88,833
Total ...	17,39,156	16,08,726
Charges for manufactures ...	5,38,824	5,15,272
Gross expenditure ...	22,77,980	21,23,998
Manufactory receipts ...	7,51,537	8,08,413
Net expenditure ...	15,26,443	13,15,585

26. Excluding public works, the above table shows that the average gross cost of a prisoner in Bengal during the past year was Rs. 57-11, or Rs. 2-9 more than in 1873. From the explanations given of the variations in the average rate of charge in the several jails, the Lieutenant-Governor gathers that the result would have been even more unfavourable had the grain stored in the previous year, but consumed in the past year, been taken into account. As the scarcity which prevailed during the past year tended to a considerable rise in prices, the largest increase in expenditure, as was to be expected, is observable under the head of "rations." The increase in the charge on account of establishment and contingencies is not so readily explained, but is probably due in a great measure to the increase in the number of convicts in confinement. While the gross increase in expenditure on jails, excluding manufactures, amounted to Rs. 1,30,430, the diminution in the receipts on account of manufactures resulted in a net increase of charge of Rs. 2,10,858. In the above calculation cash receipts as well as the value of articles consumed for public purposes, and for which no cash payments were made, have been included under the head of receipts from manufactures. Were the latter item excluded, the results would appear even more unfavourable; the cash receipts from the sale of manufactures in 1874 having been only Rs. 6,76,697, against Rs. 7,85,204 in 1873. Deducting the cash received from the treasury in each of these years, the balance or cash profit was Rs. 1,37,900 in 1874, as against Rs. 2,69,900 during 1873.

27. The Lieutenant-Governor has considered Major Bowie's remarks in regard to the difference of practice with reference to the calculation of profits which has been introduced by the adoption of the new form XIII. The difference, it appears to His Honor, is one which may slightly affect the returns of any particular year, but he thinks that in a series of years the new form will give the more correct results, and he would therefore adhere to the form as laid down.

28. Taking the figures for all jails as given in this table, the following results are observable :—

	Rs.
Total credits on account of manufacture	11,67,711
„ debits	7,87,640
Excess of credits or profit ...	3,80,071

Calculated in the manner formerly adopted by Mr. Heeley, the profits would be Rs. 3,48,700, or some Rs. 31,000 less. Whichever method of calculation be adopted, however, the fact remains the same,—that at the close of 1874 the value of the manufactured goods in store, unsold, was Rs. 3,07,600, against Rs. 1,33,200 in 1873, and somewhat less than one lakh in 1872. The cause to which this accumulation of goods is attributable is not fully explained. The Lieutenant-Governor apprehends, however, that it is in no small measure due, as stated by Major Bowie, to depression in the jute trade, the accumulations in Alipore and Hooghly alone exceeding Rs. 2,00,000 in value.

29. As usual, the greater portion of the profits stated above were due to the earnings of the Alipore Jail, the profits of which are put down at Rs. 2,87,957, or taking only the actual cash profits at Rs. 1,24,900. The corresponding figures for the previous year were Rs. 2,54,900 and Rs. 2,36,900 respectively. Excluding Alipore, the profits of all the other jails in Bengal amounted only to Rs. 96,863, or, taking cash profits only, to Rs. 13,050.

30. In the returns as now prepared, the change has been introduced of calculating the ratio of profits on the number of effective prisoners instead of on the number of prisoners engaged in manufactures, and there is consequently some difficulty in comparing the results obtained in the several jails in the past with those obtained in the previous year. Taking the jails which paid best in 1874, the results would seem to have been as follows:—

Jails.	Average number of effective.		Profits.		Average profit per effective prisoner.	
	1873.	1874.	1873.	1874.	1873.	1874.
			Rs.	Rs.	Rs.	Rs.
Alipore	1,711	2,063	2,54,863	2,87,957	149	139·5
Hazareebagh (Europeans)	77	80	1,389	3,447	18	43
Hooghly	436	417	19,464	14,487	44·6	34·7
Russa	239	280	5,729	6,397	23·6	22·8
Lohardugga	.....	207	...	3,288	....	15·9
Barasat	159	187	1,755	1,944	11	14·4
Backergunge	452	374	787	5,313	1·7	14·1
Chittagong	210	190	2,740	2,621	13	13·7
Noacolly	141	165	1,567	2,228	11	13·4
Purneah	310	324	3,713	4,088	12	12·6
Pubna	112	124	140	1,480	1·2	11·8
Bogra	92	108	748	1,182	8	10·8
Presidency (Native)	897	953	27,703	10,059	31	10·5

Most of these jails which are enumerated as having been successful in the past year did well also in 1873. The Lohardugga, Backergunge, and Pubna jails, however, which did very badly in that year, are conspicuous for the improved results obtained in 1874. In the Presidency Jail for natives there has been a marked decline in the amount of profit realized. It is indeed the reproach of this jail that notwithstanding the many advantages which it possesses, the prisoners are not yet able to earn sufficient for their own maintenance.

31. In the district jails of Rungpore, Tipperah, Jessore, Beerbhoom, and Darjeeling, the expenditure on manufactures exceeded the returns from sale. In each case the explanations given are unsatisfactory. Irrespective of the financial questions which should not be lost sight of while proper measures are adopted for enforcing penal labour, it is to be observed that the absence of profits is an indication also of the absence of steady hard work and good discipline. In this view, the present condition of the above-mentioned jails must be carefully enquired into by the Inspector-General, and the Lieutenant-Governor will expect better results during the current year. Careful enquiry in regard to these jails is the more necessary, as it is to be observed that the results in the Beerbhoom and Jessore jails were fairly good in 1873, and that the Rungpore jail earned a comparatively large profit during the year 1871-72.

32. The amount of outstanding bills due to jails, viz. Rs. 48,945, is very large, and immediate steps should be taken for their realization. The large outstandings against the Rajshahye, Rungpore, Jessore, Burdwan, Tipperah, and Bankoora jails more especially require the attention of the Inspector-General. The system on which credits are permitted should be fully enquired into, and Superintendents should be given to understand that credit can only be permitted on their personal responsibility.

33. In considering the figures given above as representing the profits made by the several jails, it must be borne in mind that the cost of the prisoners'

labour is not charged against manufactures. Were this to be done, in no case but the exceptional one of the Alipore jail would there result any profit at all. The earnings of the prisoners can therefore only be regarded as going so far in reduction of the cost of their maintenance. In the future, by the introduction of manufactures to be carried on in a large scale by the aid of machinery in the central jails, the Lieutenant-Governor hopes that a very appreciable portion of the expense of the maintenance of the prisoners will be recovered. At present, however, and for some time to come, there is little prospect of manufactures proving remunerative in the proper sense of the term, and the chief consideration now to be kept in view is that they should not be carried on at a positive loss.

34. To recapitulate briefly the matters which have been noted above, the chief points in the administration of prisons in Bengal during the past as compared with the previous year which force themselves upon attention are the increase of 2,415 in the number of persons who passed through the jails, and of 1,744 in the average number of prisoners under confinement; the increase of 211 deaths, and of ·67 per cent. in the average death-rate among them; the continued unhealthiness of some of the Behar jails, and of the worst among the jails of Northern Bengal; the extension of the system of employing warder guards in jails and lock-ups; the stricter enforcement of the classification of prisoners and of jail rules generally, accompanied by a considerable increase in jail offences and in petty punishments; the increase of Rs. 2,10,858 in the cost of the department as a whole; and the increase of Rs. 44,500 in the profitable outturn of prisoners' labor, contrasted with the increase of Rs. 1,74,400 in the value of manufactured articles undisposed of at the close of the year. In extenuation of anything which may be deemed to be unfavorable in the above results, the fact is to be considered that the year was one of scarcity; that in many districts the year was not one favorable to health; that the prices of food ranged very high; that these causes produced their ill-effects on the prisoners before admission to jail; that the depressed state of the gunny market injuriously affected the principal form of jail industry; and that the year being one of great financial pressure, numerous improvements which were contemplated had to be deferred. Bearing all these circumstances in mind, the Lieutenant-Governor thinks that the results of the administration of the year cannot, on the whole, be deemed to be unfavorable, and that the history of the year contains no small element of hope for the future.

35. In conclusion, Sir Richard Temple has to acknowledge the services of the several Superintendents of Jails and of the subordinate officers who have been favorably mentioned. Mr. Heeley has selected as worthy of special commendation the officers whose names are mentioned in the margin, and the Lieutenant-Governor desires that an expression of his approval of the manner in which they have discharged their several duties may be conveyed to them. The acknowledgments of Government have already been expressed above in regard to the manner in which Mr. Heeley has presided over the department. To Major Bowie the Lieutenant-Governor tenders his thanks for the able and interesting report which he has compiled.

Dr. Lynch, Superintendent, Alipore Jail
„ Mackenzie „ Presidency „
„ Stewart „ Cuttack „
Mr. Rampini „ Dacca „
Dr. Purvés „ Monghyr „
„ Nicholson „ Presidency and Monghyr Jails
„ Jackson „ Dehree Camp
Mr. Leonard, Personal Assistant to Inspector-General of Jails.
„ Donaldson, Superintendent of Jail Manufactures
„ Wilson, Deputy Superintendent, Alipore Jail

Mr. Jennings, Jailor, Presidency Jail
„ Kirschner „ Russa „
„ Courtenay „ Midnapore „
McAuliffe „ Bhagulpore „
„ Vieux „ Hazareebagh „
„ Winter „ Ditto. „
„ Nelson „ Jessore „
„ Sankey „ Hooghly „
Baboo J.B. Goohoo „ Dacca „
Mr. Duane „ Meetapore „
Baboo B. Sen „ Midnapore „
Mr. G. D. Dobson „ Dehree „
Baboo M. S. Dey „ Dinagepore „
Baboo D N. Bhudra „ Berhampore „

By order of the Lieutenant-Governor of Bengal,

R. L. MANGLES,

Offg. Secretary to the Govt. of Bengal.

RESOLUTION ON THE APPOINTMENT OF A TEMPORARY MANAGING COMMITTEE FOR THE ZOOLOGICAL GARDEN.

SINCE the Lieutenant-Governor's Minute of the 24th September last, regarding the establishment of a Zoological Garden at Calcutta, the site selected, viz. the ground on both sides of the road leading from Zeerat Bridge to Belvedere, has been cleared, and a commencement has been made, in the western portion of the land, towards the laying out of the gardens, the alignment of the roads and paths, and the preparation of structures for the reception of the animals. The nucleus of a collection of animals is ready to hand in Mr. Schwendler's fine contribution, and other specimens have been given and promised. The affair has, in fact, been so far developed that it has become desirable to appoint a committee of management to settle questions of administrative detail.

2. Considering the proximity of the Garden to his official residence, and the greater opportunities of supervision thereby afforded to him; considering also the importance of fully developing such an institution with all the rapidity which limited time and resources will admit: it has appeared to His Honor advisable to keep the Garden for the present under his immediate charge, and to select the names of a few gentlemen to serve on the Committee, who will be best able by their position and special qualifications to attain the above objects, in the public interests. He has therefore, with their consent, nominated the following gentlemen to constitute the Honorary Managing Committee of the Zoological Garden:—

President:

Lord Ulick Browne, C.S., Commissioner, Presidency Division.

Members:

L. Schwendler, Esq., Telegraph Department.

Dr. G. King, Superintendent, Botanical Gardens.

A. F. Watson, Esq., Executive Engineer, 3rd Calcutta Division.

C. E. Buckland, Esq., C.S., Private Secretary to the Lieutenant-Governor. The last-named gentleman to be also Honorary Secretary.

It may be necessary from time to time to alter the numbers and powers of this executive body, until experience shows the best course to adopt. The present one must therefore be considered as a temporary arrangement, liable to be changed.

3. The Lieutenant-Governor is prepared to entrust to the above-named gentlemen all the duties usually devolving on the administrative body of a public institution, such as, in this case, the settlement of the rates of admission fees, the number and cost of the establishment required, the food of the animals, the acceptance of contributions, the regulations for the preservation of order, the internal economy and extension of the gardens, the purchase, exchange, or disposal of stock, the collection of subscriptions and donations, to settle the privileges of donors and subscribers, &c., &c.; and it will be incumbent on the committee to publish either in the *Gazette*, or by advertisement, all rules and notices of which it may concern the public to receive information.

4. It will also be within the province of the committee, in their corporate capacity, to apply to the departments of the local Government for such assistance as it may be able to afford, namely for grants of money or materials; and it is hereby generally notified that the Managing Committee of the Zoological Garden is a constituted body under Government, the existence of which is officially recognised. On the other hand, the committee will be required to render an annual statement of their accounts, to furnish any reports they may be called upon to submit, and to be generally subject to the orders of the local Government.

5. It has been estimated that the minimum cost of the establishment immediately required for the gardens will be about Rs. 140 a month, and that the food of the animals will bring up the immediate charges to about Rs. 200 per month. This sum will be increased as each additional animal is obtained, and must eventually be considerably larger. It does not include the salary

of the Director, whom it is intended to bring out from Europe as soon as possible. The Lieutenant-Governor has sanctioned the above charges as a commencement, debitable to provincial revenues.

6. Some handsome donations have been already received, and others have been promised, which will be duly published. The Lieutenant-Governor is of opinion that the local Government having provided the site, have a claim to hope for the support of the public in an undertaking in which the whole population is interested. Gentlemen who desire to afford assistance should now communicate with the Secretary of the Committee, who will gladly acknowledge and notify all subscriptions and donations.

By order of the Lieutenant-Governor of Bengal,
H. J. REYNOLDS,
Offg. Secy. to the Govt. of Bengal.

LIBERALITY OF BABOO HURRRY MOHUN THAKOOR OF BHAUGULPORE.

No. 3478, dated Calcutta, the 27th November 1875.

From—R. L. MANGLES, Esq., Offg. Secretary to the Government of Bengal,
To—The Commissioner of Bhagulpore.

I AM directed to acknowledge the receipt of your letter No. 1377J, dated 16th instant, bringing to notice the liberal conduct of Baboo Hurry Mohun Thakoor, a resident of Bhagulpore, who has given a sum of Rs. 5,000 to be employed in rebuilding a portion of the charitable dispensary at that station which has fallen into disrepair.

2. In reply I am to request that you will be good enough to convey to Baboo Hurry Mohun Thakoor an expression of the Lieutenant-Governor's thanks for his public spirit and liberality in having thus come forward at a time of need in aid of an institution which does so much to help and relieve suffering humanity.

3. I am to add that your letter under acknowledgment, and this reply, will be published in the *Calcutta Gazette.*

No. 1377-J, dated Bhagulpore, the 16th November 1875.

From—G. N. BARLOW, Esq., C.S.I., Commissioner of the Bhagulpore Division and Sonthal Pergunnahs,
To—The Secretary to the Government of Bengal, Judicial Department.

A PORTION of the dispensary building at this station having fallen into disrepair, and a sum of Rs. 5,000 being required for rebuilding the same, the amount was at once placed at my disposal by Baboo Hurree Mohun Thakoor, a resident of Bhagulpore. I beg that Government will be pleased to acknowledge the gentleman's public-spirited conduct.

PRICES-CURRENT of Food-grains and Salt in the undermentioned

QUANTITIES PER RUPEE BY

Number.	DISTRICTS	WHEAT. Present return.	WHEAT. Next preceding return.	WHEAT. Corresponding return of last year.	BARLEY. Present return.	BARLEY. Next preceding return.	BARLEY. Corresponding return of last year.	RICE, BEST SORT. Present return.	RICE, BEST SORT. Next preceding return.	RICE, BEST SORT. Corresponding return of last year.	RICE, COMMON. Present return.	RICE, COMMON. Next preceding return.	RICE, COMMON. Corresponding return of last year.	BULRUSH MILLET—CUMBOO, BAJRA. Present return.	BULRUSH MILLET—CUMBOO, BAJRA. Next preceding return.	BULRUSH MILLET—CUMBOO, BAJRA. Corresponding return of last year.
	BENGAL															
	Western Districts															
1	Burdwan	S. Ch. A 18 0	S. Ch. 18 0	S. Ch. 13 8	S. Ch. 17 8	S. Ch. 18 0	S. Ch. 15 0	S. Ch. 19 12	S. Ch. 19 8	S. Ch. 14 0	S. Ch. 22 12	S. Ch. 22 8	S. Ch. 17 0	...	...	...
2	Bankoora	B 20 8	20 0	13 12	22 8	22 8	19 0	17 8	16 8	12 8	20 0	18 0	15 8	...	...	...
3	Beerbhoom	C 20 0	20 8	12 0	24 0	24 0	15 0	20 0	20 0	11 0	24 0	24 0	17 4	...	...	...
4	Midnapore	12 0	12 0	12 0	... F	... E	...	13 0	13 0	12 0	D 16 0	16 0	14 0	...	...	...
5	Hooghly	E 17 0	17 0	12 8	26 0 to 32 8	26 0 to 32 0	16 0 to 20 0	9 0	9 0	8 0 to 8 8	16 8	17 0	12 8 to 13 0	...	...	...
	Howrah	16 0	16 0	13 0	...	...	...	12 8	12 8	12 8	16 8	16 0	20 0	...	...	...
	Central Districts															
	Calcutta	16 8 F	16 8	13 4	30 0 F	30 0	16 0	9 4 G	9 8	8 8	15 4	14 8	12 12	...	...	...
6	24-Pergunnahs	16 0 to 18 8	16 0 to 18 12	10 8 to 11 10	20 0 to 35 8	22 8 to 29 8	16 0	8 0	8 0	8 4	16 0	13 5	11 0	...	...	...
7	Nuddea	18 4	18 5	12 5	35 8	..	...	16 0	14 8	10 15	17 5	17 5	16 13	...	...	...
8	Jessore	H 17 0	19 0	11 3	... F	...	...	14 0	13 8	11 0	22 1	20 0	16 0	...	...	...
9	Moorshedabad	I 20 0	20 0	15 0	36 0 to 40 0	36 0 to 40 0	15 0	14 8	13 8	11 0	23 0	19 0	19 0	F 29 0	30 0	28 0
10	Dinagepore	J 18 8	18 8	12 8	22 8	22 8	12 4	19 0	19 0	18 0	24 0	24 0	28 0	...	...	...
11	Maldah	23 0	23 0	18 0	50 0	50 0	20 0	22 0	20 8	20 0	24 0	21 8	24 0 to 25 0	30 0	30 0	14 0
12	Rajshahye	K 20 10 to 24 0	20 10 to 24 0	13 8 to 14 0	30 0	37 8	...	16 0 to 24 0	15 0 to 19 11	9 12 to 16 8	24 6 to 28 2	21 12 to 25 9	21 0 to 22 8	...	...	...
13	Rungpore	L 22 8	22 8	12 12	...	...	...	12 1½	11 4	7 7½	20 0	19 2	27 0	...	...	...
14	Bogra	19 8	18 8	10 8	...	...	...	18 0	18 0	7 8	26 4	24 0	30 0	...	...	...
15	Pubna	M 24 0	24 0	13 8	...	...	...	15 0	15 0	8 0	26 0	30 0	21 0	...	...	...
16	Darjeeling	N 8 0	8 0	8 0	4 0	4 0	7 0	5 0	4 0	4 8	13 0	13 0	8 0	...	...	...
17	Julpigoree	O 11 3	10 0	9 3	...	...	...	12 0	12 0	13 0	16 0	20 0	22 0	...	...	...
	Eastern Districts															
18	Dacca	P 16 0	16 0	13 0	22 0	22 8	16 0	15 0	15 0	12 0	20 0	18 0	16 4	...	...	...
19	Furreedpore	Q 20 0	20 0	14 0	25 0	25 0	...	8 0	8 0	8 0	22 0	24 0	20 0	...	...	...
20	Backergunge	...	..	...	...	...	R ..	15 0	15 0	14 0	18 0	18 0	17 0	...	...	
21	Mymensingh	S 13 0	13 0	11 8	...	..	...	17 0	16 4	10 0	20 0	20 0	20 0	..	...	...

A In the interior prices range as follow :—Wheat 14 to 22 seers, barley 39 to 40 seers, best rice 13 to 23-6 seers, common rice 15 to 24 seers, and gram 22 to 32 seers per rupee.

B In the interior prices range as follow :—Wheat 12 to 20 seers, barley 24 to 40 seers, best rice 16 to 19 seers, common rice 20 to 22 seers, maize 20 to 32 seers, and gram 16 to 20 seers per rupee.

C In the interior prices range as follow :—Wheat 21 to 24-8 seers, barley 24 seers, best rice 20 to 27-8 seers, common rice 23 to 30 seers maize 35 to 37-8 seers, and gram 20-4 to 25 seers per rupee.

D In the interior prices range as follow :—Common rice of the present harvest at 22 seers per rupee.

E In the interior prices range as follow :—Wheat 16 to 20 seers, best rice 9 seers, common rice 13 to 19 seers, and gram 16 to 21 seers per rupee.

F In the interior only.

G In the interior prices range as follow :—Best rice 8 to 9-8 seers, common rice 13-5 to 20 seers, and gram 17-8 to 21-12 seers per rupee.

H In the interior prices range as follow :—Wheat 6 to 17 seers, best rice 13-3 to 16 seers, common rice 16 to 24 seers, and gram 16-8 to 20-2 seers per rupee.

I In the interior prices range as follow :—Wheat 21 to 22-8 seers, best rice 21 to 23 seers, common rice 25 seers, and gram 22 to 32-8 seers per rupee.

J In the interior prices range as follow :—Wheat 20 seers, best rice 25 seers, common rice 27 seers, and gram 20 seers per rupee.

K In the interior prices range as follow :—Wheat 30 seers, best rice 12 seers, common rice 19-8 seers, and gram 26-4 seers per rupee.

Districts of Bengal for the fortnight ending 30th November 1875.

THE SEER OF 80 TOLAS

Great Millet—Cholum, Jowar.			Lesser Millets—Ragi or Murwa, and Cheena.			Maize or Indian-corn.			Gram.			Fire-wood.			Salt.			Districts.
Present return.	Next preceding return.	Corresponding return of last year.	Present return.	Next preceding return.	Corresponding return of last year.	Present return.	Next preceding return.	Corresponding return of last year.	Present return.	Next preceding return.	Corresponding return of last year.	Present return.	Next preceding return.	Corresponding return of last year.	Present return.	Next preceding return.	Corresponding return of last year.	
S. Ch.	S. Ch.	S. Ch.	S. Ch.	S. Ch.	S. Ch.	S. Ch.	S. Ch.	S. Ch.	S. Ch.	S. Ch.	S. Ch.	S. Ch.	S. Ch.	S. Ch.	S. Ch.	S. Ch.	S. Ch.	
																		BENGAL
																		Western Districts.
...	...	...	...	...	...	...	...	...	20 0	22 8	15 0	200 0	160 0	240 0	9 0	9 0	8 8	Burdwan.
...	...	...	...	...	...	38 0	38 0	22 0	20 0	20 0	15 8	320 0	320 0	440 0	8 12	8 12	8 4	Bankoora.
...	...	...	...	...	...	40 0	40 0	30 0	21 0	20 8	13 8	200 0	200 0	240 0	8 4	8 4	8 8	Beerbhoom
...	...	...	...	...	...	..	...	...	16 0	16 0	14 0	180 0	180 0	180 0	9 0	9 0	8 0	Midnapore.
...	...	...	...	...	...	...	...	...	21 0	23 0	15 0	120 0	120 0	120 0	9 0	9 0	8 0	Hooghly.
...	...	...	...	...	...	...	...	...	19 0	19 0	16 0	120 0	120 0	120 0	9 8	9 8	9 0	Howrah.
																		Central Districts.
22 0	22 0	16 0	...	...	...	24 0	24 0	16 8	22 0	20 0	16 8	120 0	120 0	100 0	8 0	8 0	8 0	Calcutta.
F 12 12	...	.	...	...	...	F 22 8	20 0	...	18 12	18 12	13 5	120 0	110 0	120 0	8 12	8 12	9 0	24-Pergunnahs.
...	...	...	...	...	...	..	...	...	29 0	29 0	15 4	130 0	100 0	120 0	9 2½	9 2½	8 10½	Nuddea.
...	...	...	...	...	...	...	...	...	23 0	22 0	13 0	120 0	160 0	160 0	8 0	8 0	8 0	Jessore.
...	..P	...	...	...	...	...	...	...	30 0	30 0	15 0	120 0	120 0	160 0	8 0	8 8	8 8	Moorshedabad.
...	...	...	...	...	...	...	...	...	24 0	24 0	13 12	180 0	180 0	170 0	8 0	8 0	7 12	Dinagepore.
...	...	...	...	...	...	40 0	40 0	20 0	23 0	22 0	16 0	200 0	200 0	120 0	8 4	8 4	8 0	Maldah.
...	...	...	...	...	...	26 4	24 0	...	24 30	24 0 to 28 2	16 0 to 18 0	320 0	240 0	320 0	8 5	8 5	7 15½	Rajshahye
...	...	...	F 40 0	40 0	...	...	...	...	18 0	18 0	9 0	107 0	107 0	107 0	7 8	7 8	7 8	Rungpore.
...	...	...	...	...	...	...	...	...	19 8	16 0	10 8	67 8	67 8	67 8	8 4	8 4	7 8	Bogra.
...	...	...	..	...	...	...	...	...	24 0	24 0	15 0	200 0	200 0	200 0	8 12	8 12	8 4	Pubna.
...	...	...	8 0	8 0	8 0	24 0	22 0	12 0	8 0	8 0	8 0	200 0	200 0	200 0	5 0	4 0	4 0	Darjeeling.
...	...	...	...	...	...	...	...	...	12 3	12 3	9 0	160 0	160 0	160 0	5 0	6 7	6 0	Julpigoree.
																		Eastern Districts.
...	...	...	...	..	...	...	...	.	22 14	22 8	13 5	100 0	100 0	100 0	8 14	8 14	8 11	Dacca.
...	...	...	...	...	...	...	...	...	16 0	15 0	13 0	...	...	...	8 0	8 0	7 8	Furreedpore
...	..	...	..	...	...	...	...	...	22 0	20 0	13 0	100 0	100 0	100 0	8 8	8 8	8 0	Backergunge.
...	..	...	..	...	...	...	...	...	18 8	17 0	12 4	...	..	...	8 8	8 8	8 0	Mymensingh.

L In the interior prices range as follow:—Wheat 20 to 24 seers, best rice 13 to 16 seers, common rice 20 to 22 seers, and gram 10 to 15 seers per rupee.

M In the interior prices range as follow:—(Serajgunge)—Wheat 25 seers, best rice 11 seers, common rice 22-8 seers, and gram 19 seers per rupee.

N In the interior prices range as follow:—Wheat 6-8 to 10 seers, best rice 5-4 to 13 seers, common rice 13 to 20 seers, lesser millets 16 seers maize 20 to 40 seers, and gram 10 to 13 seers per rupee.

O In the interior prices range as follow:—Wheat 10 to 11-5 seers, best rice 10 to 13-3 seers, common rice 14 to 20 seers, and gram 8 to 13-3 seers per rupee.

P In the interior prices range as follow:—Wheat 20 seers, barley 25 seers, best rice 16 to 20 seers, common rice 20 to 30 seers, and gram 20 seers per rupee.

Q In the interior prices range as follow:—Wheat 26 seers, barley 40 seers, best rice 9 seers, common rice 18 to 26 seers, and gram 16 seers per rupee.

R In the interior prices range as follow:—Best rice 18 seers, common rice 19-2 to 20 seers, paddy 32 to 35 seers, and gram 21 seers per rupee.

S In the interior prices range as follow:—Wheat 12 to 28 seers, best rice 11 to 24 seers, and *aous* 28 seers, common rice 21 to 28 seers, and gram 12 to 16 seers per rupee.

PRICES-CURRENT of Food-grains and Salt in the undermentioned

Number.	DISTRICTS.	QUANTITIES PER RUPEE BY																		
		WHEAT.			BARLEY.			RICE, BEST SORT.			RICE, COMMON.			BULRUSH MILLET—CUMBOO, BAJRA.					
		Present return.	Next preceding return.	Corresponding return of last year.	Present return.	Next preceding return.	Corresponding return of last year.	Present return.	Next preceding return.	Corresponding return of last year.	Present return.	Next preceding return.	Corresponding return of last year.	Present return.	Next preceding return.	Corresponding return of last year.	Present return.	Next preceding return.	Corresponding return of last year.
	***Eastern Districts.*—(Contd.)**	S. Ch.	S. Ch.	S. Ch.	S. Ch.	S. Ch.	S. Ch.	S. Ch.	S. Ch.	S. Ch.	S. Ch.	S. Ch.	S. Ch.	S. Ch.	S. Ch.	S. Ch.	S. Ch.	S. Ch.	S. Ch.
22	Tipperah	13 8	13 8	10 10	...	...	...	13 5	13 5	9 0	20 0	20 0	24 0	...	...	...			
23	Chittagong	T 13 0	13 4	9 8	...	...	...	14 0	14 0	12 0	19 0	20 0	18 0	...	...	...			
24	Noakholly	...	...	...	...	...	U	12 0	12 0	12 0	17 0	17 0	15 0	...	...	...			
25	Chittagong Hill Tracts	...	...	...	...	...	...	12 5	12 5	10 0	13 5	13 5	10 11	...	...	...			
	Hill Tipperah	8 6	8 6	8 6	...	...	...	14 0	16 0	13 3	20 0	18 0	17 0	...	...	...			
	BEHAR.																		
26	Patna	V 26 0	25 0	19 0	40 0	33 0	30 0	12 0	11 0	14 0	24 0	22 0	24 0	...	...	...			
27	Gya	W 25 8	24 8	17 8	40 0	37 0	20 0	11 8	11 0	11 0	23 0	23 8	23 8	...	...	...			
28	Shahabad	X 20 0	20 0	14 0	32 0	34 0	18 0	16 8	16 0	12 0	20 0	18 0	14 0	32 0	26 0	23 0			
29	Durbhunga	Y 23 0	21 8	16 4	33 0	27 8	16 8	16 8	14 4	18 8	17 8	18 8	23 0	...	...	...			
30	Mozufferpore	21 0	20 0	14 0	35 0	35 0	18 0	11 0	11 0	8 0	18 0	16 0	18 0	...	...	...			
31	Sarun	Z 31 8	21 8	17 0	35 0	35 0	25 0	9 8	9 8	9 0	21 0	21 0	25 0	...	...	...			
32	Chumparun	AA 21 0	21 0	13 0	37 0	35 0	12 0	8 0	8 0	8 0	21 0	21 0	25 0	...	...	...			
33	Monghyr	23 6	23 1	16 8	28 3	35 7	21 0	11 5	11 5	10 5	18 3	16 8	14 7	...	...	...			
34	Bhagulpore	BB 20 3	20 3	16 6	37 14	37 14	20 3	17 11	16 5	20 3	20 3	21 7	20 13	...	...	...			
35	Purneah	24 0	24 0	15 0	...	...	...	13 0	13 0 to 16 0	14 0	24 0 to 27 0	19 0	25 0	...	...	...			
36	Sonthal Pergunnahs	CC 21 0	20 0	12 0	28 0	...	...	17 0	17 0	11 0	21 0	21 0	13 0	40 0	50 0	...			
	ORISSA.																		
37	Cuttack	21 0	18 6	17 1	...	...	...	17 1	17 1	17 1	31 8	26 4	24 15	...	...	...			
38	Pooree	17 1	14 7	14 7	...	...	...	18 6	18 6	17 1	27 9	27 9	27 9	...	...	...			
39	Balasore	18 0	18 0	18 0	...	...	...	16 0	16 0	18 0	28 0	28 0	24 0	...	...	...			
	CHOTA NAGPORE.																		
	South-Western Frontier Agency																		
40	Hasareebagh	DD 22 0	22 0	13 0	30 0 to 50 0	20 0 to 35 0	14 0	12 0	12 0	10 0	27 0	27 0	18 0	...	...	...			
41	Lohardugga	21 0	22 0	10 0	38 0	30 0	14 0	24 0	23 0	14 0	32 0	32 0	28 0	...	...	...			
42	Singbhoom	18 0	18 0	11 0	32 0	32 0	...	14 0	14 0	12 0	a 24 0 and 32 0	24 0 and 32 0	28 0	...	...	...			
43	Manbhoom	EE 17 0	17 0	10 8	32 0	32 0	...	14 0	14 0	12 0	21 0	21 0	17 0	...	...	...			

T In the interior prices range as follow:—Best rice 16 to 19 seers, common rice 17 to 24 seers per rupee.
U In the interior prices range as follow:—Best rice 12 to 19-8 seers, common rice 18 to 23 seers per rupee.
V This fall is owing to easiness of the market.
W In the interior prices range as follow:—Wheat 22-8 to 23-8 seers, barley 37-8 to 41 seers, best rice 18-12 seers, common rice 20 to 25 seers, lesser millets 40 to 42 seers, maize 32 to 37-8 seers, and gram 26 to 30-4 seers per rupee.
X In the interior prices range as follow:—Wheat 20-5 to 26 seers, barley 30-6 to 45 seers, best rice 10 to 12 seers, common rice 20-3 to 26 seers, great millet 27-8 to 34 seers, maize 31 to 40 seers, and gram 30 to 33 seers per rupee.
Y In the interior prices range as follow:—Wheat 20 to 21 seers, barley 28 to 33 seers, best rice 10 to 15 seers, common rice 15 to 17 seers, lesser millets 25 to 30 seers, maize 25 to 31 seers, and gram 20 to 26 seers per rupee.
Z In the interior prices range as follow:—Wheat 17 to 30 seers, barley 20 to 32 seers, best rice 13 to 20 seers, common rice 14 to 25 seers, lesser millets 30 to 40 seers, maize 30 to 40 seers, and gram 19 to 27-8 seers per rupee.

CALCUTTA,
The 7th December 1875.

Districts of Bengal for the fortnight ending 30th November 1875.—(Continued.)

THE SEER OF 80 TOLAS.

Great Millet—Cholum, Jowar.			Lesser Millets—Ragi or Murwa, and Cheena.			Maize or Indian-corn.			Gram.			Fire-wood.			Salt.			Districts.
Present return.	Next preceding return.	Corresponding return of last year.	Present return.	Next preceding return.	Corresponding return of last year.	Present return.	Next preceding return.	Corresponding return of last year.	Present return.	Next preceding return.	Corresponding return of last year.	Present return.	Next preceding return.	Corresponding return of last year.	Present return.	Next preceding return.	Corresponding return of last year.	
																		Eastern Districts.—(Contd
S. Ch.	S. Ch	S. Ch.	S. Ch	S. Ch	S. Ch	S. Ch	S. Ch	S. Ch.	S. Ch.	S. Ch.	S. Ch.	S. Ch	S. Ch.	S. Ch.	S. Ch.	S. Ch.	S. Ch	
...	...	...	...	...	...	...	...	...	19 0	17 8	12 0	...	...	...	8 12	8 12	8 8	Tipperah.
...	...	...	...	...	...	...	...	...	16 0	16 0	11 0	120 0	120 0	160 0	9 4	8 12	7 8	Chittagong.
...	...	...	...	...	...	...	...	...	16 0	16 0	10 0	280 0	280 0	280 0	8 0	8 0	7 8	Noakholly.
...	...	...	...	...	...	...	...	...	...	...	...	240 0	240 0	280 0	7 4	7 4	6 10	Chittagong Hill Tracts.
...	...	...	...	...	...	...	...	...	10 8	11 6	8 8	...	...	...	8 0	8 0	7 6	Hill Tipperah.
																		BEHAR
35 0	32 0	30 0	...	...	...	36 0	34 0	24 0	33 0	29 0	24 0	150 0	150 0	150 0	8 0	8 0	8 0	Patna.
...	...	...	45 0	40 0	31 0	38 8	36 0	24 0	31 0	30 0	18 0	160 0	160 0	160 0	8 0	8 0	7 8	Gya.
32 0	31 0	20 0	F 40 0	40 0	20 0	F 32 0	31 0	19 0	32 0	32 0	19 0	20 0	160 0	140 0	8 0	8 8	8 0	Shahabad
...	...	...	29 8	28 8	36 0	30 0	29 8	32 8	26 4	22 0	33 0	176 0	176 0	200 0	7 6	7 6	7 8	Durbhunga.
...	...	...	35 0	35 0	32 8	31 8	30 0	30 0	27 0	26 0	22 8	140 0	140 0	140 0	7 8	7 8	7 12	Mozufferpore.
...	...	...	36 0	36 0	27 0	F 35 0	33 8	27 8	30 0	30 0	20 0	160 0	160 0	160 0	8 4	8 4	7 12	Sarun.
...	...	...	F 30 6 to 38 0	24 0 to 31 0	10 14 to 55 0	F 34 0 to 40 0	32 0 to 40 0	28 0 to 41 4	24 0	24 0	15 0	...	...	...	7 8	7 8	7 8	Chumparun.
...	...	...	...	...	...	32 5	33 6	26 2	28 3	29 4	21 0	147 0	147 0	147 0	8 4	8 4	7 8	Monghyr.
...	...	...	F 30 0	30 0	35 0 to 45 0	37 14	36 10	30 5	26 8	27 12	20 3	151 8	151 8	151 8	8 3	8 3	8 3	Bhagulpore
...	...	...	...	...	...	...	...	...	23 0	22 0	16 0	160 0	160 0	160 0	8 0	8 0	7 8	Purneah.
...	...	...	...	...	...	55 0	50 0	32 0	25 0	20 0	13 0	320 0	320 0	320 0	8 0	8 0	8 0	Santhal Pergunnahs.
																		ORISSA.
...	...	...	15 12	21 0	21 0	...	...	...	19 11	18 6	22 5	200 0	200 0	200 0	13 0	11 0	12 8	Cuttack.
...	...	...	...	...	...	...	...	...	19 11	13 2	21 0	84 0	64 0	100 0	12 0	12 0	12 0	Pooree.
...	...	...	...	...	...	...	...	...	11 0	11 0	11 0	160 0	160 0	280 0	9 0	9 0	8 0	Balasore.
																		CHOTA NAGPORE.
																		South-Western Frontier Agency.
...	...	...	42 0	42 0	42 0	F 30 0 to 45 0	30 0 to 40 0	30 0	28 0	27 0	18 0	240 0	240 0	240 0	7 8	7 8	7 0	Hazareebagh.
...	...	...	50 0	59 8	45 0	32 0	32 0	32 0	24 0	24 0	13 8	160 0	160 0	160 0	7 0	7 0	6 8	Lohardugga.
...	...	...	...	...	...	...	...	...	16 0	16 0	12 0	320 0	320 0	320 0	6 0	6 0	6 0	Singbhoom.
...	...	...	64 0	...	...	34 0	32 0	28 0	16 0	16 0	13 0	180 0	200 0	160 0	8 0	8 0	7 8	Manbhoom.

AA In the interior prices range as follow:—Wheat 20 to 25 seers, barley 27 to 36 seers, best rice 13 to 18 seers, common rice 20 to 25 seers, and gram 20 to 25 seers per rupee.

BB In the interior prices range as follow:—Wheat 20 to 24 seers, barley 22-8 to 28 seers, best rice 15 to 17 seers, common rice 16 to 22 seers, maize 37 seers, and gram 17 to 22 seers per rupee.

CC In the interior prices range as follow:—Wheat 18 to 24 seers, barley 42-8 to 47 seers, best rice 15 to 25 seers, common rice 16-8 to 28 seers, bulrush millet 40 to 44 seers, maize 32 to 60 seers, and gram 16 to 32 seers per rupee.

DD In the interior prices range as follow:—Wheat 21 to 31·4 seers, best rice 12 seers, common rice 25 to 29 seers, lesser millet 45 to 50 seers, and gram 21 to 41-4 seers per rupee.

EE In the interior prices range as follow:—Wheat 18 to 20 seers, wheat 30 seers, best rice 20 to 27 seers, common rice 23 to 30 seers, lesser millet 45 seers, maize 40 to 45 seers, and gram 15 to 20 seers per rupee.

a.—Common rice of the present harvest at 32 seers per rupee.

Published for general information.

H. J. S. Cotton,
Offg. Jr. Secy. to the Govt. of Bengal.

Rainfall, Weather, and State and Prospects of the Crops.

Statement showing Rainfall, Weather, and State and Prospects of the Crops in the different Districts of Bengal, as reported to Government during the week ending the 4th December 1875.

No	District and date of return	Rainfall at Sudder Station in inches.	Character of the weather, state and prospects of the crops, and state of health at date.
BENGAL			
	Western Districts		
Burdwan Divn. 1	Burdwan, Dec. 6,* '75	Nil	No change in the condition and prospects of the crops; reports of the outturn of the *amun*, or late rice, and the prospects of the *rubbee*, or cold weather crops, are all favorable. Cholera reported from Boodbood and Culna.
2	Bankoora, „ 4, „	Nil.	Weather dry and hotter than usual at this time of the year *Amun*, or late rice crop, is being reaped; outturn good. Winter crops are doing well. Sporadic cholera prevailing throughout the district
3	Beerbhoom, „ 4, „	Nil	The weather is rather warm Harvest of the rice crops is nearly finished Sowing of the winter crops is proceeding. No need of rain at present.
4	Midnapore, „ 4 „	Nil.	Weather fair, but rather warm for the season. The rice crop has proved, as was anticipated, a first late crop The cold weather sowings are doing very well.
5	Hooghly, „ 4, „	Nil.	The weather was rather warm as compared with the preceding week. The *amun*, or late rice harvest, has commenced About one-fourth of the paddy on the high lands has been cut; the outturn looks like an eight-anna crop The paddy in the low lands will be ripe for cutting about the middle of the month. High and low land rice crops taken together, a thirteen-anna crop may be held promised, as far as can at present be judged. The outturn of the vegetables has been very favorable; potatoe is doing well, and sugarcane tolerably. Prospects of *kalai* pulse are not good.
	Howrah, „ 4 „	Nil.	Weather good State and prospects of the crops are very good. The harvest of the rice crop is going on, and promises to be very exceptionably heavy.
	Central Districts.		
Presidency Divn. 6	24-Pergunnahs, Dec 6,† '75	Nil.	Seasonable weather. *Amun*, or late rice crop, is being cut Cholera prevalent at Baraset, Barripore, and Diamond Harbour. Fever continues at Baraset and Bussecrhat.
7	Nuddea, „ 4, „	Nil.	Weather hot and sultry for the time of the year. The *amun* harvest is generally fair, except on the higher lands, where it has sufferred from the drought in October. Want of rain is affecting the cold weather crops also, especially *kalai* pulse and chillies. Cholera is still very prevalent in many parts of the district.
8	Jessore, „ 4 „	Nil.	Weather somewhat warmer than during the past fortnight. No sign of rain. Rice crop is being harvested. Winter crops require rain
9	Moorshedabad, „ 4, „	Nil.	Much warmer weather than usual at this time of the year. Rain wanted for the winter crops in the southern half of the district. In other respects the prospects are the same as in last report, viz., late rice harvest is going on; an average of full twelve-anna crop is expected. Other winter crops are thriving Fever continuing in Sujagunge and Gorabazar. A few cases of cholera reported from Gorabazar, Dawlatabad, Nowada, Burwa, and Bharutpur.
Rajshahye Divn. 10	Dinagepore, „ 3, „	Nil	Weather fair, cold, and cloudy. The rice crops are being cut; a moderate outturn is expected throughout the district. Cholera at Thakoorgaon
11	Maldah, „ 4, „	Nil.	Weather dry; no rain has fallen in the district; sky at times was slightly cloudy. The drought has destroyed two annas of the late autumn rice crop in Khurlee thana, three annas of the winter rice in Maldah, and two annas of the latter crop in Gazole. *Amun* crops are being reaped; the yield is not expected to be good. *Kalai* pulse is ripening; *haimanta* rice is being reaped in Nowabgunge. The cold weather crops are in general doing well, but have been attacked by insects in Shibgunge Seventy-six deaths have occurred from cholera during the week.
12	Rajshahye, „ 4, „	Nil.	There has been no rain. The weather is warm for the time of the year The prospects of the crops are unchanged since last report. The cutting of the transplanted rice in the Bhurind tract has commenced. The cold weather crops will do well should there be rain soon. Cholera has abated, but much fever is reported in parts of the district.
13	Rungpore, „ 3, „	Nil.	Cloudy weather Rice is being cut every where. In Kurigram the outturn exceeds the estimate, and is a good one. Mustard is generally good.
14	Bogra, „ 4, „	Nil.	Fine and seasonable weather A fair crop is now certain all round, and in some parts the crops will be good. Rice is now being extensively cut, and the *rubbee* or cold weather crops are coming on well.
15	Pubna, „ 4, „	Nil	Seasonable weather. State and prospects of the crops are good. Cholera is still prevalent.

* Telegram of the 6th December, received on the same day, shows rainfall during the seven days immediately preceding.

† Report of the 6th December, received on the same day, shows rainfall during the seven days immediately preceding.

	No	District and date of return.	Rainfall at Sudder Station in inches.	Character of the weather, state and prospects of the crops, and state of health at date.
BENGAL.—(*Contd.*)				
		Central Districts.—(Continued.)		
Cooch Behar Divn.	16	Darjeeling, Dec 3, '75	0·33	Bright weather during the early part of the week; a little rain fell on Wednesday night, and ever since it has been very misty, with a sharp, raw cold, threatening rain or snow. The reaping of the *haimanta* rice in the Terai is progressing; the deficiency in the outturn will not materially affect the district. All the crops in the hills have yielded a fair outturn.
	17	Julpigoree, „ 4, „	·05	Weather cloudy and hot for the season. No change in the state of the crops, high land rice is being reaped, and tobacco going on well. The season is exceptionally unhealthy, fever being very prevalent. Cholera has again broken out in the jail, but only two deaths.
		Cooch Behar, „ 2, „	Nil.	Weather fair and cold. There has been no change in the prospects of the crops. The outturn of the late rice crop, as stated before, will not fall below eight annas. The prospects of tobacco continue favorable.
		Eastern Districts		
Dacca Divn.	18	Dacca, Dec. 6,* '75	Nil.	Weather warm for the season. Rain wanted for the winter crops, otherwise the state of the crops are good.
	19	Furreedpore. „ 4, „	Nil.	Weather cool and dry. The crops are as reported last week, viz. owing to want of rain in October the rice crop is less than it otherwise would have been, but on the whole it is a good crop. Winter crops are doing well. Cholera has appeared in the Sudder station, two cases having ended fatally up to date. One European was attacked in Goalundo.
	20	Backergunge, „ 2, „	Nil.	All well, save a little cholera and fever in detached localities.
	21	Mymensingh, „ 3, „	Nil.	Weather fine and cold. Late rice harvest is generally very good, the chief exception being in parts of Kishoregunge sub-division. Rape-seed plants are in flower.
	22	Tipperah, „ 3, „	Nil.	Weather fair and cool. No material difference since the last report. The *aman* rice crop is being reaped in all the places; but the outturn generally will be less than the average owing to want of rains in October. Cholera has made its appearance in many places in the district.
Chittagong Divn.	23	Chittagong, „ 2, „	Nil.	Weather warmer than it should be. Heavy dews at night. No change since last report. The yield will be throughout the district much less than it ordinarily is, and will in some high lands be hardly worth the reaping. The failure will, however, be only one of the surplus which would have been exported elsewhere. There will remain ample for local wants.
	24	Noakholly, „ 2, „	Nil.	Weather fair and cold The evening of the 1st and morning of the 2nd instant were cloudy. Reaping of the late rice, and in some places sowing of pulses and chillies have commenced. Cholera prevalent in the interior.
	25	Chittagong Hill Tracts, „ Nov. 30 „	Nil.	Seasonable weather. Rice sown by plough cultivators is being harvested; a very poor outturn is anticipated. Cotton is being gathered, and mustard sown.
		Hill Tipperah, Dec. 1, „	Nil.	Cloudy weather off and on, but no rain. The late rice crop is being cut. About Agartolla the outturn is very fair, but not so good to the south, where it has suffered more than elsewhere from want of rain. Cotton is being gathered on the *jooms*. Several cases of cholera are reported as having occurred in the hills to the south.
BEHAR.				
Patna Divn.	26	Patna, Dec. 6,* '75	Nil	Whether much too hot for the time of the year. On more than one occasion it has looked like rain, which must come sooner or later, but still it holds off The rice crop is now being reaped, and the Collector does not think, on the whole, it will be a bad one. The prospects of the *rubbee* crops are fair, but of course would be benefited by rain. Health of the district is good.
	27	Gya, „ 4, „	Nil	Weather mostly dry, with westerly winds, and hardly any dew. In the north, forenoons are damp. Much warmer than usual at this time, and gradually getting warmer. Thermometer reached 86·2. Rice is being cut, with prospects as before, viz. outturn 8, 10 and 12 annas in different parts of the district. *Rubbee* nearly all sown.
	28	Shahabad, „ 4, „	Nil.	Dry and clear weather. The winter rice crop is being reaped. *Rubbee* crops are promising well, and are much better than was expected. Health of the district is good.
	29	Durbhunga, „ 4, „	Nil.	No change. In Mudhoobani *rubbee* crops where sown are feeling the want of rain. Importations reported into Mudhoobuni, which has caused a slight fall in prices. The Magistrate has proceeded to investigate the state of affairs in Northern Mudhoobuni.

* Telegrams of the 6th December, received on the same day, show rainfall during the seven days immediately preceding.

No.	District and date of return.	Rainfall at Sudder Station in inches.	Character of the weather, state and prospects of the crops, and state of health at date.
BEHAR.—(*Contd.*)			
Patna Div.—(*Contd.*) 30	Mozufferpore, Dec. 4, '75	Nil.	Weather rather warm and occasionally cloudy. The rice harvest has commenced in many parts of the district. The prospects of the *rubbee* crops in Mozufferpore and Hajeepore sub-divisions are unchanged, but in Seetamurhee sub-division are daily becoming worse.
31	Sarun, „ 4, „	Nil.	Clear weather, cloudless sky, and cool winds; fleeting clouds on Thursday and Friday. There is no material difference in the state and prospects of the crops since last report. Late rice crop is being harvested. Sugar manufacture is going on. Cotton and *ruhar* pulse are doing well. Prospects of the *rubbee* crops still continue favorable. The heavy dew at night has kept up the moisture in the fields. Irrigation is being extensively resorted to. General health good.
32	Chumparun, „ 3, „	Nil.	Cool at night and hot during the day. The condition of the crops remains as before, *viz.*, the prospect of the late rice crop is as bad as was anticipated. *Rubbee* has been sown, but is not growing well.
Bhagulpore Div. 33	Monghyr, „ 4, „	Nil.	Weather cloudy, with easterly wind, but no rain. An early harvest has commenced all over the rice tracts. The outturn on high lands, not irrigated is very poor as expected, but the Collector sees no reason to change his opinion already expressed, that the average outturn will be nearly an average one. The *rubbee* crops up to the present time are doing well.
34	Bhagulpore, „ 6,* „	Nil.	The Collector has just returned from a tour in the north of the district, and reports that the rice prospects are very good everywhere except in the Soopool sub-division; even there all low lands are decidedly good, but the high lands will yield nothing. Harvesting is in progress. The *koorthi* pulse and *tori* oilseed crops are indifferent throughout the north of the district, but the *rubbee* crops so far promise to be very fine. With an unusually large area sown down, should this harvest be a good one, there will not be much to fear except very locally and over limited areas. Prices are falling. General health is very good.
35	Purneah, „ 4, „	Nil.	Weather dry, but not so cold as usual at this time of the year. The state and prospects of the crops remain unaltered; *viz.*, reaping of the winter rice has commenced. Good reports are received from the north and from the Kusi. Mustard promises well; pulses are coming on; wheat, oats, &c., have generally germinated. Rain is much wanted.
36	Sonthal Pergha „ 4, „	Nil.	Weather dry and considerably warmer than the previous week. The harvest of rice is going on well.
ORISSA.			
Orissa Div. 37	Cuttack, Nov. 27, „	Nil.	No rain; weather cold and fine. Early *sarudh* rice crop is being reaped, and late *sarudh* is ripening. State of all crops is excellent.
38	Pooree, Dec. 2, „	Nil.	Weather bright and cold. The *laghu*, or the first late rice, is being reaped and gathered; *saradh*, or the main late rice, has commenced to ripen. *Chana* (gram), mustard, and *koithi* pulse are progressing fairly. Sugarcane is ripe. Prospects of the crops in Khoordah are fair.
39	Balasore, „ 3, „	Nil.	Weather fine, but warmer than in the previous week. Harvest operations actively going on. Rice crop is excellent. Cases of cholera are still numerous.
CHOTA NAGPORE			
	South-Western Frontier Agency.		
40	Hazareebagh, Dec. 3, '75	Nil.	Weather clear and cloudy alternately, and continue to remain warmer than it should be. The prospects of the crops continue very much the same as reported last week. Rain, which would be very beneficial to the cold weather crops, still holds off.
41	Lohardugga, „ 4, „	Nil.	Weather warmer than in the previous week, and clouds hanging about. The harvesting of the rice crop is now nearly complete. The outturn is reported from all sides to be very good. The *rubbee* crops are looking well, but would be benefited by some rain. In Palamow the area sown is very small owing to drought in October. General health good.
42	Singbhoom, „ 3, „	Nil.	Weather very warm for the season. State and prospects of the crops are favorable. Much fever and dysentery are prevalent.
43	Manbhoom, „ 4, „	Nil.	Unusually hot weather. Favorable reports of the cold weather crops throughout the district. A little rain is required.

* Telegram of the 6th December, received on the same day, shows rainfall during the seven days immediately preceding.

Published for general information.

CALCUTTA, STATISTICAL DEPT.,
The 7th December 1875.

H. J. S. COTTON,
Offg. Jr. Secy. to the Govt. of Bengal.

Weekly Report of Rainfall compiled at the Meteorological Reporter's Office.

Divisions	Districts.	Stations.	Rain from 14th to 20th November 1875.	Rain from 21st to 27th November 1875.	Rain from 1st January 1875. Inches.	Rain from 1st January 1875. Up to date.	Remarks.
BENGAL.			Inches.	Inches		1875.	
	Western Districts.						
Burdwan	Burdwan	Burdwan	Nil	Nil	56·66	27th Nov.	
		Cutwa	Nil	Nil	58·30	ditto	
		Culna	Nil	Nil	48·53	ditto	
		Bood-Bood	Nil	Nil	43·61	ditto	
		Raneegunge	Nil	Nil	46·46	ditto	
		Jehanabad	Nil	Nil	45·40	ditto	
	Bankoora	Bankoora	Nil	Nil	57·93	ditto	
	Beerbhoom	Sooree	Nil	Nil	64·63	ditto	
		Hetampore	Nil	Nil	75·49	ditto	
		Roypore	Nil	Nil	5·99	ditto	
	Midnapore	Midnapore	Nil	Nil	53·26	ditto ...	From 19th Sept. 1875.
		Tumlook	Nil	Nil	56·57	ditto	
		Gurbetta	Nil	Nil	53·95	ditto	
		Contai { Dy. Collr.'s Office...	Nil	Nil	61·49	ditto	
		Contai { Exe. Engr.'s Office	Nil	Nil	69·02	ditto	
	Hooghly	Hooghly	Nil	Nil	53·01	ditto	
		Serampore	Nil	Nil	50·47	ditto	
	Howrah	Howrah	Nil	Nil	59·89	ditto	
		Moheshrekha	Nil	Nil	39·71	ditto ...	From 31st May 1875.
	Central Districts.						
Presidency	24-Pergunnahs ...	Saugor Island	Nil	Nil	73·56	ditto	
		Calcutta	Nil	Nil	59·02	ditto	
		Alipore { Dispensary ...	Nil	Nil	57·62	ditto	
		Alipore { Jail ...	Nil	Nil	57·16	ditto	
		Busseerhat	Nil	Nil	56·28	ditto	
		Baraset	Nil	Nil	63·38	ditto	
		Diamond Harbour ...	Nil	Nil	67·71	ditto	
		Barripore	Nil	Nil	60·49	ditto	
		Satkhira	Nil	Nil	64·95	ditto	
		Barrackpore	Nil	Nil	47·31	ditto	
		Dum-Dum	Nil	Nil	59·88	ditto	
	Nuddea	Kishnaghur	Nil	Nil	54·70	ditto	
		Bongong	Nil	Nil	62·44	ditto	
		Meherpore	Nil	Nil	51·00	ditto	
		Chooadanga	Nil	Nil	50·13	ditto	
		Kooshtea	Nil	Nil	55·92	ditto	
		Ranaghat	Nil	Nil	54·28	ditto	
	Jessore	Jessore	Nil	Nil	63·82	ditto	
		Nurrail	Nil	Nil	59·66	ditto	
		Khoolna	Nil	Nil	60·85	ditto	
		Jhenida	Nil	Nil	66·07	ditto	
		Bagirhat	Not rec.	Nil	75·01	ditto ...	From 14th to 20th November 187
		Magoorah	Nil	Nil	64·82	ditto	
	Moorshedabad ...	Berhampore	Nil	Nil	54·60	ditto	
		Rampore Haut	Nil	Nil	57·88	ditto	
		Lallbagh	Nil	Nil	57·86	ditto	
		Jungypore	Nil	Nil	44·47	ditto	
		Azimgunge	Nil	Nil	52·09	ditto	
		Lallgolla	Nil	Nil	46·22	ditto	
		Kandee	Nil	Nil	54·77	ditto ...	From 14th Mar. 1875.
Rajshahye.	Dinagepore	Dinagepore	Nil	Nil	43·60	ditto	
	Maldah	Maldah	Nil	Nil	54·40	ditto	
		Chanchal	Nil	Nil	62·16	ditto	
	Rajshahye	Bauleah	Nil	Nil	49·00	ditto	
		Nattore	Nil	Nil	51·07	ditto	
	Rungpore	Rungpore	Nil	Nil	60·45	ditto	
		Bhowanigunge	Nil	Nil	52·72	ditto	
		Kurigram	0·09		18·36	ditto ...	From 25th July 1875.
		Bagdogra	Nil	Nil	26·91	ditto ...	Ditto ditto.
	Bogra	Bogra	Nil	Nil	57·81	ditto	
	Pubna	Pubna	Nil	Nil	50·08	ditto	
		Serajgunj	Nil	Nil	54·72	ditto	
Cooch Behar.	Darjeeling	Darjeeling { Telegraph Office	Not rec.	Not rec.	101·79	31st Oct.	
		Darjeeling { Hospital ...	Nil	Nil	114·84	27th Nov.	
	Julpigoree	Julpigoree	Nil	Nil	106·53	ditto	
		Boda	Nil	Nil	72·07	ditto	
		Buxa { Commissioner's Office	Nil	Nil	149·44	ditto	
		Buxa { Civil Surgeon's Office	Nil	Not rec.	154·28	20th Nov.	
		Titalya	Nil	Nil	90·99	27th Nov.	
	Cooch Behar Tributary States	Cooch Behar	Nil	Nil	90·40	ditto	

Divisions.	Districts.	Stations.	Rain from 14th to 20th November 1875.	Rain from 21st to 27th November 1875.	Rain from 1st January 1875. Inches.	Rain from 1st January 1875. Up to date.	Remarks.
BENGAL.—(*Continued.*)							
	Eastern Districts.		Inches.	Inches.		1875.	
Dacca.	Dacca	Dacca... Telegraph Office	Nil	Not rec.	66·36	20th Nov.	
		Dacca... Hospital	Nil	Nil	59·42	27th "	
		Moonsheegunge	Nil	Nil	50·97	ditto	
		Manickgunge	Nil	Nil	55·00	ditto	
	Furreedpore	Furreedpore	Nil	Nil	68·51	ditto	
		Goalundo	Nil	Nil	63·37	ditto	
		Madaripore	Nil	Nil	64·38	ditto	
	Backergunge	Burrisal	Nil	Nil	68·02	ditto	
		Perozepore	Nil	Nil	74·05	ditto	
		Patooakhally	Nil	Nil	119·10	ditto	
		Dowlutkhan	Nil	Nil	110·46	ditto	
	Mymensingh	Mymensingh	Nil	Nil	80·13	ditto	
		Jamalpore	Nil	Nil	75·06	ditto	
		Atia	Nil	Nil	71·56	ditto	
		Kishoregunge	Nil	Nil	88·43	ditto	
Chittagong.	Chittagong	Chittagong Telegraph Office	Nil	Nil	140·30	ditto	
		Chittagong Jail	Nil	Nil	135·72	ditto	
		Cox's Bazar	Nil	Nil	147·86	ditto	
	Noakholly	Noakholly	Nil	Nil	119·81	ditto	
	Tipperah	Comillah	Nil	Nil	89·30	ditto	
		Brahmunberiah	Nil	Nil	78·29	ditto	
	Chittagong Hill Tracts	Rungamatee Hill	Nil	Nil	103·72	ditto	
	Hill Tipperah	Hill Tipperah	Nil	Nil	101·02	ditto	
BEHAR.							
Patna.	Patna	Patna	Nil	Nil	45·38	27th Nov.	
		Behar	Nil	Nil	38·67	ditto	
		Barh	Nil	Nil	41·45	ditto	
		Dinapore Jail	Nil	Nil	39·58	ditto	
		Dinapore Cantonment	Nil	Nil	43·89	ditto	
	Gya	Gya	Nil	Nil	38·25	ditto	Not received 1st to 4th Aug. 1875.
		Nowadah	Nil	Nil	39·20	ditto	
		Arungabad	Nil	Nil	42·57	ditto	
		Jehanabad	Nil	Nil	32·68	ditto	
	Shahabad	Arrah	Nil	Nil	33·06	ditto	
		Sasseram	Nil	Nil	50·98	ditto	
		Buxar	Nil	Nil	42·63	ditto	
		Bhubooah	Nil	Nil	49·17	ditto	
	Mozufferpore	Mozufferpore	Not rec.	Not rec.	32·61	13th Nov.	Not rec. 31st Oct. to 6th Nov. 1875.
		Hajeepore	ditto	ditto	56·27	ditto	Ditto ditto.
		Seetamurhee	ditto	ditto	26·07	ditto	Ditto ditto.
	Durbhunga	Durbhunga	Nil	Nil	45·82	27th Nov.	
		Mudhoobunnee	Nil	Nil	34·76	ditto	
		Tajpore	Nil	Nil	43·94	ditto	
	Saran	Chupra	Nil	Nil	32·44	ditto	
		Sewan	Nil	Nil	43·55	ditto	
	Chumparun	Motiharee	Not rec.	Nil	47·73	ditto	Not received 14th to 20th Nov. 1875.
		Bettiah	ditto	Nil	51·68	ditto	Ditto ditto.
Bhagulpore.	Monghyr	Monghyr	Nil	Nil	46·46	ditto	
		Begoo Serai	Nil	Nil	42·04	ditto	
		Jamoosee	Nil	Nil	45·48	ditto	
	Bhagulpore	Bhagulpore	Nil	Nil	36·47	ditto	
		Soopool	Nil	Nil	43·50	ditto	
		Muddehpoora	Nil	Nil	42·26	ditto	
		Banka	Nil	Nil	39·94	ditto	
		Sonbursa	Nil	Nil	42·68	ditto	
	Purneah	Purneah	Nil	Nil	44·16	ditto	
		Kissengunge	Nil	Nil	53·35	ditto	
		Arrareah	Nil	Nil	48·07	ditto	
	Sonthal Pergunnahs	Nya Doomka	Nil	Nil	55·33	ditto	
		Rajmehal	Nil	Nil	59·26	ditto	
		Deoghur	Nil	Nil	41·62	ditto	
		Jamtara	Nil	Nil	48·00	ditto	
		Godda	Nil	Nil	36·30	ditto	

Divisions.	Districts.	Stations.	Rain from 14th to 20th November 1875.	Rain from 21st to 27th November 1875.	Rain from 1st January 1875. Inches.	Rain from 1st January 1875. Up to date.	Remarks.
ORISSA.			Inches.	Inches.		1875.	
Orissa.	Cuttack	Cuttack ... Telegraph Office	Nil	Nil	86·40	27th Nov.	
		Cuttack ... Hospital ...	Nil	Nil	91·92	ditto	
		Jajepore	Nil	Nil	66·35	ditto	
		Kendraparah	Nil	Nil	60·90	ditto	
		Jugutsingpore	Nil	Nil	33·05	ditto	Not recorded 2nd July to 11th Sept. 1875.
		False Point	Nil	Nil	87·10	ditto	
	Pooree	Pooree	Nil	Nil	64·16	ditto	
		Khoordah	Nil	Nil	85·81	ditto	
	Balasore	Balasore .. Exe. Engr.'s Office	Not rec	Not rec.	53·80	30th Oct.	From 16th May, and not received 3rd to 9th October 1875.
		Balasore .. Collector's Office	Nil	Nil	59·45	27th Nov.	
		Bhuddruck	Nil	Nil	50·63	ditto	
		Jellasore	Nil	Nil	60·57	ditto	
		Sorah	Nil	Nil	61·98	ditto	
		Chandbally	Nil	Nil	57·08	ditto	
	Cuttack Tributary Mehals	Sumbalpore	Nil	Nil	66·02	ditto	
	CHOTA NAGPORE. SOUTH-WESTERN FRONTIER AGENCY.						
	Hazareebagh	Hazareebagh ... Jail ...	Nil	Nil	43·52	ditto	
		Hazareebagh ... Dispensary ...	Nil	Nil	50·05	ditto	
		Pachumba	Nil	Nil	47·66	ditto	
	Lohardugga	Ranchee	Nil	Nil	59·03	ditto	
		Palamow	Nil	Nil	43·17	ditto	
	Singbhoom	Chyebassa	Nil	Nil	64·76	ditto	
	Manbhoom	Purulia	Nil	Nil	53·18	ditto	
		Govindpore	Nil	Nil	51·58	ditto	
	ASSAM & ADJACENT HILLS.						
	Sylhet	Sylhet	Nil	Nil	183·57	ditto	
	Seebsaugor	Seebsaugor	Nil	Not rec.	102·14	20th Nov.	
		Golaghât	Nil	ditto	79·54	ditto	
		Jorehaut	Nil	ditto	85·16	ditto	
		Nazeerah	Nil	ditto	93·72	ditto	
		Deopanie	Nil	ditto	81·70	ditto	
		Hattiepootie	Nil	ditto	84·77	ditto	
		Mazengah	Nil	ditto	79·00	ditto	
		Suntook	Nil	ditto	99·32	ditto	
		Cherideo	Nil	ditto	104·34	ditto	
		Benares	Not rec.	ditto	45·05	6th Nov.	
		Akyab	Nil	Nil	177·42	27th Nov.	

CALCUTTA,
The 4th December 1875.

W. G. WILLSON,
Offg. Meteorological Reporter to the Govt. of Bengal.

Meteorological Telegraphic Report for the period 28th Nov. to 4th Dec. 1875.

Stations	Date.	Hour.	Barometer reduced to 32°.	Barometer reduced to sea-level.	Thermometer. Dry.	Thermometer. Wet.	Humidity Sat.=100.	Wind. Direction.	Wind. Velocity.	Rain.	Clouds.	Weather initials.
Calcutta.	Nov. 28th	10	30·061	30·080	75·0	66·3	60	S	1·0	...	.....	b
		16	29·923	29·941	78·5	65·4	46	N W	5·0	...	.....	b
	29th	10	30·055	30·074	74·0	66·0	63	W	1·1	...	.....	b
		16	29·921	29·939	78·7	67·0	51	W S W	5·0	...	.....	b
	30th	10	30·039	30·057	76·7	69·7	68	S by E	1·9	...	.....	b
		16	29·910	29·928	80·2	68·1	51	N W	3·3	...	C	
	1st	10	30·024	30·042	76·6	67·7	60	W by S	1·1	...	.....	b
		16	29·881	29·899	81·5	68·5	48	N N W	8·0	...	CK	
	2nd	10	30·016	30·034	76·0	69·0	68	W S W	1·1	...	.....	b
		16	29·897	29·915	82·0	69·5	50	N	7·0	...	.....	b
	3rd	10	30·024	30·042	76·9	69·0	64	W by S	3·4	...	.....	b
		16	29·874	29·892	82·6	68·6*	45	N W	7·7	...	.....	b
	4th	10	30·001	30·019	76·6	68·2	62	N E	1·9	...	.....	b
		16	29·877	29·895	81·9	69·0	48	N W	3·8	...	.....	b
Savoor Island	28th	10	30·064	30·070	75	68	68	W N W	2·8	...	K	b, m
		16	29·930	29·936	80	70	58	W S W	2·9	...	.....	b
	29th	10	30·051	30·057	77	70	68	N W	2·0	...	.....	b, m
		16	29·926	29·932	80	70	58	S S W	3·0	...	.....	b, m
	30th	10	30·044	30·050	78	72	73	N W	7·5	...	C	b
		16	29·926	29·932	80	74	74	S S W	3·6	...	K	b, m
	1st	10	30·034	30·040	78	70	65	W	7·6	...	.....	b, m
		16	29·900	29·906	82	73	63	W S W	6·0	...	K, C	m
	2nd	10	30·039	30·045	79	71	65	W N W	8·4	...	CK	b, m
		16	29·926	29·932	82	74	66	S S W	6·0	...	.....	b, m
	3rd	10	30·029	30·035	77	70	68	N N W	5·3	...	C	b, m
		16	29·887	29·893	84	74	60	S S W	2·7	...	C	b, m
	4th	10	30·006	30·012	80	71	62	N N W	3·1	...	C	b
		16	29·900	29·906	84	73	56	S S W	3·3	...	.....	b
Chittagong	28th	10	29·981	30·075	75	67	63	N	2·8	...	.....	b
		16	29·855	29·948	78	67	53	W	3·7	...	.....	b
	29th	10	30·006	30·101	71	65	70	N	2·5	...	.....	m
		16	29·875	29·969	77	67	56	W	3·8	...	.....	m
	30th	10	29·994	30·089	73	66	71	N	1·6	...	.....	m
		16	29·875	29·968	78	67	53	W S W	3·4	...	.....	b
	1st	10	29·954	30·048	73	67	71	N N W	2·0	...	.....	m
		16	29·845	29·938	78	68	57	W	2·3	...	KS	g
	2nd	10	29·968	30·062	76	69	68	N	1·3	...	C	c, m,
		16	29·853	29·945	79	71	65	W	5·0	...	K, KS	m
	3rd	10	29·943	30·037	77	69	64	N	1·0	...	K	m
		16	29·802	29·895	79	71	65	W	4·4	...	K, KS	g
	4th	10	29·908	30·002	75	68	68	N	2·3	...	C	m
		16	29·832	29·925	79	70	61	W S W	3·4	...	.....	b
Madras.	27th	10	30·062	30·092	84	77	71	N E	12	0·01	.....	c
		16	29·949	29·979	83	75	67	N E by E	11	...	.....	c
	28th	10	30·042	30·072	83	73	60	N E by N	12	...	.....	c
		16	29·905	29·935	81	71	59	N E by N	14	...	.....	b
	29th	10	30·032	30·062	82	71	55	N N E	9	...	.....	b,
		16	29·930	29·960	81	72	62	N E by N	9	...	.....	b
	30th	10	30·019	30·049	81	71	59	N N E	12	...	.....	b,
		16	29·919	29·949	81	71	59	N N E	12	...	.....	b
	1st	10	30·015	30·045	78	71	69	N N E	13	...	.....	b,
		16	29·925	29·955	80	71	62	N N E	10	...	.....	b,
	2nd	10	30·027	30·057	80	72	66	N N E	10	...	.....	c
		16	29·921	29·951	81	72	62	N E	12	...	.....	c
	3rd	10	29·995	30·025	83	74	63	N E by N	9	0·01	.....	c
		16	29·859	29·889	82	73	63	N E by N	13	...	.....	c
Cuttack.	28th	10	29·984	30·067	76	65	52	W	0·4	...	.....	b
		16	29·863	29·936	82	68	45	N W	2·4	...	.....	b
	29th	10	29·984	30·057	77	66	53	W S W	0·3	...	.....	b
		16	29·858	29·940	83	69	46	W N W	2·0	...	.....	b
	30th	10	29·974	30·057	78	68	57	W N W	0·3	...	.....	b
		16	29·848	29·930	84	70	46	N N W	3·3	...	.....	b
	1st	10	29·961	30·044	79	69	58	N N W	0·2	...	.....	b
		16	29·835	29·917	85	70	44	W N W	2·5	...	C	b
	2nd	10	29·979	30·062	78	69	61	W	0·2	...	.....	b
		16	29·853	29·935	86	70	41	W	1·1	...	C	b
	3rd	10	29·956	30·039	81	70	55	W N W	1·0	...	C	b
		16	29·783	29·865	86	71	44	N N E	..	...	CK, C	b
	4th	10	29·916	29·999	81	70	55	W S W	...	...	C, CK	b
		16	29·845	29·927	86	72	48	N N W	2·1	...	C, CK	b
Akyab.	28th	10	30·018	30·040	76	71	77	E N E	2·2	...	.....	b
		16	29·887	29·909	79	70	61	W	1·7	...	.....	b
	29th	10	30·010	30·032	75	70	76	N E	1·8	..	.....	b,
		16	29·894	29·916	79	70	61	W	4·1	...	.....	b
	30th	10	30·025	30·047	79	73	73	E	2·6	...	.....	b
		16	29·894	29·916	78	69	61	S W	6·3	...	.....	b
	1st	10	30·008	30·030	78	71	69	E N E	2·1	...	.....	b
		16	29·887	29·909	80	67	47	N N W	3·6	...	.....	b
	2nd	10	30·040	30·062	77	70	68	E N E	2·2	...	.....	b
		16	29·907	29·929	79	67	50	N W	3·6	...	.....	b
	3rd	10	30·020	30·042	77	69	64	E N E	3·2	...	.....	b
		16	29·884	29·906	78	71	69	W N W	6·0	...	.....	b
	4th	10	29·970	29·992	76	69	68	E N E	2·0	...	.....	b
		16	29·872	29·894	79	70	61	W S W	5·1	...	.....	b

* Velocity of wind in miles per hour.

CALCUTTA,
The 4th December 1875.

W. G. WILLSON,
Offg. Meteorological Reporter to the Govt. of Bengal.

Results of the Meteorological Observations taken at the Surveyor-General's Office, Calcutta, from 22nd to 30th November 1875.

Month.	Date.	Mean reduced barometer.	Thermometer.			Mean dry bulb.	Mean wet bulb.	Computed mean dew-point.	Mean degree of humidity.	Wind.			Rain.	Moon's phases.	General Remarks.
			Highest reading.	Lowest reading.	Max. solar radiation.					Prevailing direction.	Max. pressure.	Daily velocity.			
		Inches.	○	○	○	○	○	○			lb.	Miles.	In.		
Nov.	22nd	29·975	79·5	65·0	130·0	71·5	65·0	59·8	0·68	N N W & W by N	...	95·8	.....	...	Clear and cirri.
	23rd	·973	79·9	61·5	136·0	70·5	62·2	55·6	·61	N	...	119·8	.....	...	Clear.
	24th	·984	78·0	61·3	140·0	69·0	61·6	55·7	·64	N by W	...	90·1	.....	...	Clear.
	25th	·981	79·5	61·8	138·0	69·6	62·6	57·0	·66	N by E & N	...	109·2	.....	...	Clear. Foggy from 8 to 10 P.M.
	26th	·990	79·0	61·6	130·2	69·7	62·7	57·1	·66	N & N W	...	83·7	.....	...	Clear. Slightly foggy at midnight, 1 A.M. and 11 P.M.
	27th	30·009	79·5	62·0	133·2	70·1	63·4	58·0	·67	N W & W by S	...	58·5	.....	...	Clear. Foggy from 8 to 11 P.M.
	28th	29·988	80·5	62·6	133·0	70·6	64·5	59·6	·70	S W, S & W N W	...	39·7	.....	...	Clear. Slightly foggy from midnight to 6 A.M. and at 11 P.M.
	29th	·977	80·2	63·2	139·5	71·0	65·0	60·2	·70	W N W & W S W	...	40·5	.....	...	Clear. Slightly foggy from midnight to 8 A.M. and at 8 & 9 P.M.
	30th	·971	81·5	65·0	129·7	72·5	67·1	62·8	·73	S S E & N W	...	48·5	.....	...	Clear and cirrostrati. Foggy at 10 P.M.

The mean barometer, as likewise the dry and wet bulb thermometer means, are derived from the twenty-four hourly observations made during the day.

The dew-point is computed with the Greenwich constants. The figures in column 10 represent the humidity of the air, the complete saturation of which being taken at unity. The receiver of the lower rain gauge is 1½ feet, and that of the anemometer 70 feet 10 inches, above the level of the ground. The velocity of wind, as indicated by Robinson's anemometer, is registered from noon to noon.

		⊖
The extreme variation of temperature during the past nine days	...	20·2
The maximum temperature during the past nine days	...	81·5
The maximum temperature during the corresponding period of the past year	...	78·4
The mean humidity during the past nine days	...	0·67
The mean humidity during the corresponding period of the past year	...	0·69
		Inches.
The total fall of rain from 22nd to 30th ... by lower rain gauge	...	Nil.
The total fall of rain from 22nd to 30th ... by anemometer gauge	...	Nil.
Ditto ditto ditto, average of twenty-one previous years	...	0·01
Ditto ditto between the 1st January and the 30th November	...	59·89
Ditto ditto ditto, average of twenty-one previous years	...	67·68

GOPEENAUTH SEN,
In charge of the Observatory.

The 3rd December 1875.

Abstract of Observations as received in the Meteorological Office, Calcutta, during the month of September 1875.

N.B.—The Barometric data are reduced for temperatures, and not for height above sea-level.

STATIONS.	Height above sea-level.	BAROMETER. Mean of: Mean.	4 hours.	10 hours.	16 hours.	23 hours.	Range	RADIATION. Solar. Mean.	Max. Day.	Max. °	Grass Nocturnal. Mean.	Min. Day.	Min. °	TEMPERATURE OF AIR. Mean of max.	Mean daily range.	Mean of min.	Mean.	Mean of: 4 hours.	10 hours.	16 hours.	23 hours.	Highest Max. Day.	Highest Max. °	Absolute range.	Lowest Min. Day.	Lowest Min. °	HUMIDITY. Mean.	Mean of: 4 hours.	10 hours.	16 hours.	23 hours.	RAINFALL. In inches	Number of days.
Port Blair ...	61	29·771	...	29·815	29 727	...	·093	137 8	23rd	163·0	...	...	...	84·9	8·7	76·2	79 6	...	82·9	83·1	...	17-19th	88·0	14·0	3rd	74·0	...	...	83	81	...	19·29	26
Nancowry ...	78	29·828	...	29·874	29 782	...	·092	156·4	22nd	173·0	73 8	26-27th	72·0	86·4	8·9	77·5	80·3	...	83·5	83 2	...	11th	89·1	14·8	24-26th	74·3	...	...	74	74	...	5·87	16
Madras ...	27	29 769	...	29 835	29·703	...	·132	...	.....	...	...	...	...	...	...	...	84·5	...	86·0	87·8	...	.....	...	...	.....	...	...	...	62	59	...	4·54	14
Vizagapatam ...	31	29·687	29 653	29·742	29 643	29·720	·109	112 0	12th	121·0	...	...	...	85·7	4·3	81·4	83·4	81·7	84·0	85·0	83·0	10th	89 7	11·7	18th	73 0	77	81	76	73	80	9·00	11
Akyab ...	21·	29·762	29·753	29·811	29 693	29·792	·118	147·8	5th	160 0	74·4	9th	69·2	87·8	11·5	76·3	81·8	78·3	84 6	83 8	80 1	29-30th	89 8	16·8	9th	73·0	86	90	81	82	91	20·64	23
False Point ...	18·7	29·696	29·676	29·741	29 639	29 727	·102	...	.....	...	...	...	...	...	...	...	82·8	80·6	84 1	84·5	81·8	.....	...	.....	...	...	85	89	82	81	88	14·10	19
Cuttack ...	80	29 625	29 614	29·669	29·553	29·631	·113	144·8	25th	163 5	76 4	9th	74·0	88·8	11 4	77·4	81 8	78·8	84 6	84·2	79·6	29th	93·2	13 4	9th	74·8	84	90	73	79	89	17·34	24
Saugor Island ...	6	29 707	29·683	29·757	29 650	29·737	·107	136 1	11th	157·0	76·8	17th	74·0	86·3	6 9	79·4	82 7	80·6	83·3	84·4	82·0	30th	90·2	14·5	17th	75 7	86	90	84	81	88	12·10	21
Chittagong ...	9)	29·673	29·654	29 735	29·598	29·706	·137	149 2	19th	156·0	74 6	15th	71·1	89·4	13·5	75 9	81·8	77·8	83·5	85·9	79·9	6th	99·0	26·7	15th	72·3	86	94	82	78	91	13·50	16
Calcutta ...	18·11	29 703	29·682	29·754	29·643	29 733	·112	139·4	21st	153 2	..	...	...	87·9	8 2	79·7	83·1	83·1	85 0	85·8	81·6	12th	91·7	13·9	17th	77·8	87	95	82	79	91	7·41	21
Burdwan ...	99·09	29·616	...	29·672	29 556	...	·116	154 2	21st	170·5	75·1	22nd	73·5	89·4	10·5	78·9	83·8	...	86·2	85·4	...	3rd	92·5	16 0	19th	76·5	...	...	80	82	...	13·40	25
Jessore ...	20	29·695	...	29·747	29·634	...	·113	149·1	14th	16 5	76·5	1st	73·8	89·6	11·5	78·1	83·0	...	85 6	85·5	...	27th	92 6	16·8	26th	75·8	...	...	80	77	...	6·43	18
Dacca ...	35	29·704	29 694	29·758	29·633	29·728	·120	150·4	12th	159 5	76·0	13th	73·3	89·5	10 6	78·9	84·1	80·7	86 4	87·3	82·1	22nd	91·9	17 0	13th	74·9	84	94	78	75	90	6 70	16
Silchar ...	88·91	29 675	...	29·743	29·596	...	·147	152 1	3rd	161·8	74·1	17th	69·4	90·9	14·7	76·2	83·6	...	84 2	89·0	...	12th	95·5	22·1	17th	73·4	81	...	78	67	...	11·56	13
Hazareebagh ...	2010	27·703	...	27·756	27·650	...	·106	149 2	25th	160·4	...	...	...	85·1	13·1	72·0	78·4	...	80·0	80·5	...	3rd	89·0	19·5	10th	69·5	85	...	76	75	...	5·35	18
Berhampore ...	64	29·654	...	29 706	29·590	...	·116	127·8	19th	158 4	60 7	29th	58·0	91·2	11·8	79 4	84·3	...	86·9	87 4	...	12th	95·0	18·0	29th	77·0	...	...	69	72	...	6·56	16
Gya ...	347	29 307	...	29·359	29 256	...	·103	.....	...	...	...	...	...	90·3	13·4	76·9	83·3	...	86·8	85 5	...	13th	94·2	21·2	25th	73·0	...	...	75	76	...	7·29	16
Patna ...	179	29·515	...	29·579	29·451	...	·128	147·7	23th	154·7	76·5	21st	73·6	91·1	11·7	79·4	85·0	...	86·7	87·3	...	13th	95·6	19·8	15th	75 8	82	...	75	72	...	5 36	10
Monghyr. ...	160·4	29·547	...	29·604	29·492	...	·122	150·1	27th	155·0	76·1	25th	74·0	91·4	12·0	79·4	85·2	...	85·9	87·2	...	3-4th	93·9	16·7	24th	77·2	...	...	81	76	...	4·20	12
Purneah ...	125	29·595	...	29 653	29·536	...	·117	159·5	7th	162 4	75·1	23rd	70·2	93·0	14·7	77·3	81·8	...	85·6	86·4	...	3rd	95 7	22·4	21st	73 3	..	...	77	74	...	5·08	6
Darjeeling ...	6913	23·4 ·6	23·390	23·444	23·358	23·434	·086	134·0	24th	158·8	50·0	29th	46 9	69·2	12·8	56·4	62 6	58 8	65·0	66·0	60·5	14th	74·0	19·8	29th	54 2	91	94	87	88	95	12 06	19
Seebsaugor ...	332	29·424	...	29·500	29 347	...	·153	146·9	3rd	156·8	73 8	16th	68·2	90·0	14·4	75 6	85·6	...	83·0	88·8	...	17th	95·6	25·3	15th	70 3	83	...	80	68	...	7·24	15
Goalpara ...	386	29·348	...	29 415	29·275	...	·140	144·5	9·h	152·9	74·6	24-25th	72·9	88·6	13 2	75·4	82·0	...	83·6	85·6	...	17th	93·5	20·6	24th	72 9	83	...	82	74	...	5·42	14
Benares ...	262·74	29·423	29·410	29 477	29·358	29 444	·119	151·8	1st	161·0	72·7	20th	69·6	91·3	12·9	78·4	83·7	78·6	84 7	86·9	80·6	13th	95·0	19·8	21st	75·2	85	93	82	76	90	8·25	14
Roorkee ...	879·7	28 804	...	28·861	28 748	...	·113	140·7	17th	162 5	70·1	29-30th	67·0	90·2	15·4	74·8	81·8	...	85·1	86·7	...	4th	98·0	27·2	26th	70·8	...	...	71	68	...	7·69	11

CALCUTTA—SEPTEMBER 1875.

Mean barometric pressure of 23 years ...	29·681	Mean temperature of 23 years ...	83 3	Mean humidity of 23 years ...	85	Mean rainfall of 47 years ...	10·17
Ditto ditto of 1875 ...	29·703	Ditto ditto of 1875 ...	83·1	Ditto ditto of 1875 ...	87	Actual fall in 1875 ...	7·41
Excess in 1875 ...	·023	Defect in 1875 ...	0·2	Excess in 1875 ...	2	Defect in 1875 ...	2·76

W. G. WILLSON,

Meteorological Reporter to the Govt. of Bengal.

Dated Calcutta, 1875.

Mean Pressures and Temperatures of the preceding Table reduced to Sea-level, with Anemometric Results and Observations of Sky Serenity.

Stations.	Mean barometric pressure reduced to sea-level.	Mean temperature reduced to sea-level.	Wind. North.	North-east.	East.	South-east.	South.	South-west.	West.	North-west.	Variable.	Calm.	Percentage and Resultant.	Mean velocity daily.	Mean serenity.
Port Blair ...	29·834	79·7	...	2	...	6	...	52	...	...	...	...	84 S, 38 W	243·6	4·02
Nancowry ...	29 908	80·5	...	..	...	...	2	43	14	1	...	...	92 S, 55 W	225·1	3·73
Madras ...	29·797	84·5	..	1	2	9	4	11	26	7	...	...	54 S, 67 W	214·0	...
Vizagapatam ...	29·719	83·4	3	4	16	9	21	63	4	...	..	...	58 S, 19 W	74·5	4·44
Akyab ...	29·784	81·8	8	4	13	24	32	16	15	6	...	...	38 S, 3 E	84 7	4·69
False Point ...	29·716	82 8	3	2	14	17	13	35	21	2	1	12	40 S, 24 W	.....	...
Cuttack ...	29·708	82·0	9	22	4	5	18	19	11	5	...	27	7 S, 35 W	48 3	3·38
Saugor Island ...	29·713	82·7	1	8	25	15	36	23	6	6	...	...	45 S, 16 E	197·4	3 37
Chittagong ...	29·766	82·0	9	11	9	10	8	34	28	12	...	...	32 S, 70 W	88·4	4·23
Calcutta ...	29·722	83·1	2	1	16	27	49	20	1	2	...	..	68 S, 14 E	121·9	...
Burdwan	29·718	84·0	2	4	14	14	9	4	3	4	...	6	38 S, 52 E	73 9	4·17
Jessore ...	29·716	83·0	...	2	13	21	18	3	1	2	...	...	68 S, 38 E	77·3	2·48
Dacca ...	29·740	84·1	1	2	8	20	32	16	5	...	...	34	96 S, 8 E	89·3	3·85
Silchar ..	29·707	82·8	2	3	18	5	1	3	10	9	...	9	11 N, 53 E	61·7	4 03
Hazareebagh ...	29·685	82·8	...	9	16	13	1	3	4	13	...	1	28 N, 79 E	211·6	1·95
Berhampore ...	29·720	84·4	5	7	6	16	9	9	2	3	...	3	31 S, 39 E	86·0	2·15
Gya ...	29·654	84·1	1	6	15	9	5	...	...	16	...	8	25 N, 70 E	42·3	2·72
Patna ...	29·695	85·4	1	13	26	5	...	2	8	3	...	2	47 N, 75 E	96·7	2·65
Monghyr ...	29·707	85·5	1	3	33	4	4	5	7	3	...	...	43 S, 79 E	38·8	2·93
Purneah ...	29·726	82·1	1	5	17	11	13	5	4	4	...	...	41 S, 47 E	.....	5·12
Darjeeling .	.. ...	.....	...	1	27	20	10	25	23	7	2	5	30 S, 6 W	... ..	3·28
Seebsaugor ...	29·755	86·3	3	14	11	5	7	11	7	2	...	...	15 S, 64 E	66·1	2·82
Goalpara ...	29·735	82·9	2	3	13	10	4	4	8	8	...	8	12 S, 54 E	70·9	5 83
Benares ..	29·686	83·3	4	16	19	3	1	8	4	5	...	...	36 N, 62 E	115·5	4·85
Roorkee ...	29·685	83·8	...	...	4	20	1	...	...	4	...	31	33 S, 51 E	78·0	4·57

NOTE.

Barometric Pressure.—The pressures in column 2 of the above table for all stations below 500 feet are reduced from those given in column 3 of the table on the previous page, by adding the weight of a column of air of the temperatures given in column 17. For stations above 500 feet elevation the reduction is made by Dippe's tables, as given in Guyot's "Meteorological and Physical Tables." The temperatures at the sea-level are taken from column 3 of the above table.

Temperature.—The temperatures in column 3 are reduced from those in column 17 on the preceding page, by adding 1° Fahr. for every 450 feet.

Wind Resultant.—The resultant wind direction and its comparative predominance are calculated from the whole number of wind observations recorded during the month. The relative predominance in the direction of the resultant is given as a percentage of the whole number of observations. The direction is computed in the usual way by Lambert's formula.

Serenity.—This column gives the average proportion of unclouded sky, a cloudless sky being indicated by 10, and one completely overcast by 0.

The above being all comparable, afford the data for constructing a meteorological chart for the month, which shall show the isobaric and isothermal lines and the resultant wind directions, which last may be represented by arrows of varying length, proportioned to the prevalence of the wind. To these may be added the rainfall from the previous tables.

W. G. Willson,

Offg. Meteorological Reporter to the Govt. of Bengal.

Weekly Return of Traffic Receipts on Indian Railways.

EASTERN BENGAL RAILWAY.

Approximate Return of Traffic for week ended the 20th November 1875, on 158¼ miles open.

	Coaching Traffic.			Merchandise and Mineral Traffic.			Total receipts
	Number of passengers.	Coaching receipts.		Weight carried.	Receipts.		
		Rs. A. P.	£. s. d.	Mds. Srs.	Rs. A. P.	£. s. d.	£. s. d.
Total traffic for the week	35,979½	23,233 4 0	2,129 14 3	1,36,103 26	38,732 11 3	3,550 9 11	5,680 4 2
Or per mile of railway	227	146 13 0	13 9 2	860 2	244 12 1	22 8 9	35 17 11
For previous 20 weeks of half-year	608,731	3,76,270 10 11	34,491 9 4	24,36,520 11	7,10,109 4 9	65,093 8 3	90,584 17 7
Total for 21 weeks ...	644,710½	3,99,503 14 11	36,621 3 7	25,72,623 37	7,48,842 0 0	,68,643 18 2	105,265 1 9
COMPARISON.							
Total for corresponding week of previous year	33,353½	23,367 8 4	2,142 0 5	1,44,870 5	37,808 12 10	3,465.16 2	5,607 16 7
Per mile of railway corresponding week of previous year	211	147 10 7	13 10 9	915 18	238 14 8	21 18 0	35 8 9
Total to corresponding date of previous year	609,531	3,79,727 9 2	34,808 7 5	34,83,354 36	10,20,436 3 9	93,448 6 6	128,256 13 11

EAST INDIAN RAILWAY.—MAIN LINE.

Approximate Return of Traffic for week ended 27th November 1875, on 1,279¾ miles open.

	Coaching Traffic.			Merchandise and Mineral Traffic.			Total Traffic Receipts.	Total Train Miles.
	No. of Passengers.	Coaching receipts.		Weight carried.	Receipts.			
		Rs. A. P.	£. s. d.	Mds. Srs.	Rs. A. P.	£. s. d.	£. s. d.	
Total traffic for the week	†110,477½	†1,82,604 15 9	16,738 15 10	‡8,19,544 10	‡3,93,199 9 5	36,043 5 11	52,782 1 9	*{41,858½ Coaching. 59,461½ Merchandise.
Or per mile of railway	.....	142 11 0	13 1 7	.....	307 4 0	28 3 4	41 4 11	.....
For previous 20 weeks of half-year	2,159,303½	29,09,286 3 10	266,684 11 5	1,29,68,109 30	56,71,521 2 10	519,889 8 10	786,574 0 3	1,870,569½
Total for 21 weeks...	2,269,781	30,91,891 3 7	283,423 7 3	1,37,87,654 0	60,64,720 12 3	555,932 14 9	839,356 2 0	1,971,890
COMPARISON.								
Total for corresponding week of previous year	125,118	1,86,131 13 7	17,062 1 9	7,88,190 20	3,89,998 6 10	35,749 17 1	52,811 18 10	{42,579 Coaching. 60,730 Merchandise. 1,184 Return empty.
Per mile of railway corresponding week of previous year ...	.....	145 7 1	13 6 8	.....	304 11 11	27 18 8	41 5 4	.....
Total to corresponding date of previous year	2,354,724	31,51,199 15 10	288,859 19 11	1,62,84,135 30	72,12,054 0 11	661,104 19 1	949,964 19 0	2,345,278

* Passengers 22 and Rs. 414-6-0 added for Viceroy's special train from O. & R. Ry to Allahabad in week ended 6th November 1875.
† Deducted maunds 26,263 20 and Rs. 11,100-7-7 on account of differences between approximate and audited returns of previous weeks.
‡ Deducted miles 1,543½ from Coaching, and 2,937 from Merchandise, excess included in week ended 30th October 1875.

EAST INDIAN RAILWAY.—JUBBULPORE LINE.

Approximate Return of Traffic for week ended 27th November 1875, on 223¾ miles open.

		Rs. A. P.	£. s. d.	Mds. Srs.	Rs. A. P.	£. s. d.	£. s. d.	
Total traffic for the week	3,932	18,975 15 6	1,739 9 3	*49,640 10	*13,796 4 3	1,264 13 2	3,004 2 5	†{4,988 Coaching. 4,198 Merchandise.
Or per mile of railway	.....	84 12 11	7 15 6	.....	61 10 7	5 13 0	13 8 6	.....
For previous 20 weeks of half-year	84,585½	2,36,607 4 9	21,689 0 1	8,48,183 0	2,49,951 1 0	22,913 3 7	44,601 3 8	145,877½
Total for 21 weeks...	88,517½	2,55,583 4 3	23,428 9 4	8,97,823 10	2,63,747 5 3	24,176 16 9	47,605 6 1	155,063½
COMPARISON.								
Total for corresponding week of previous year	4,504	19,771 4 3	1,812 7 4	47,405 10	17,703 14 6	1,622 17 2	3,435 4 6	{4,690 Coaching. 4,558 Merchandise.
Per mile of railway corresponding week of previous year ..	.....	88 5 10	8 2 0	.....	79 1 11	7 5 1	15 7 1	.....
Total to corresponding date of previous year	92,791	2,51,963 5 3	23,096 12 8	10,47,015 0	3,32,440 14 0	30,473 14 11	53,570 7 7	177,476

* Deducted maunds 15,820 20 and Rs. 4,830-0-9 on account of differences between approximate and audited returns of previous weeks.
† Added miles 787 to Coaching, and 858½ to Merchandise, short included in week ended 30th October 1875.

CALCUTTA AND SOUTH-EASTERN STATE RAILWAY.

Approximate Return of Traffic for week ended 27th November 1875, on 28 miles open.

	Coaching Traffic.			Merchandise and Mineral Traffic.			Total receipts.
	Number of passengers.	Coaching receipts.		Weight carried.	Receipts.		
		Rs. A. P.	£. s. d.	Mds. Srs.	Rs. A. P.	£. s. d.	£. s. d.
Total traffic for the week	10,148	1,254 0 0	125 8 0	18,440 0	578 0 0	57 16 0	183 4 0
Or per mile of railway	362	45 0 0	4 10 0	659 0	20 8 0	2 1 0	6 11 0
For previous 21 weeks of half-year	172,580	21,876 0 0	2,187 12 0	9,12,385 0	9,605 0 0	960 10 0	3,148 2 0
Total for 22 weeks ...	182.728	23,130 0 0	2,313 0 0	9,30,825 0	10,183 0 0	1,018 6 0	3,331 6 0
Comparison.							
Total for corresponding week of previous year	9,213	1,218 14 9	121 17 10	14,603 0	453 11 0	45 7 4	167 5 2
Per mile of railway corresponding week of previous year	329	43 8 6	4 7 1	521 21	16 3 3	1 12 5	5 19 6
Total to corresponding date of previous year	164,474	21,128 10 10	2,112 17 4	2,71,623 35	8,319 4 9	831 18 7	2,944 15 11

NALHATI STATE RAILWAY.

Approximate Return of Traffic for week ended 27th November 1875, on 27¼ miles open.

		Rs. A. P.	£. s. d.	Mds. Srs.	Rs. A. P.	£. s. d.	£. s. d.
Total traffic for the week ...	1,594	820 0 0	82 0 0	4,923 0	361 0 0	36 2 0	118 2 0
Or per mile of railway	58	30 0 0	3 0 0	181 0	13 0 0	1 6 0	4 6 0
For previous 21 weeks of half-year	27,169	17,254 0 0	1,725 8 0	1,08,251 0	9,185 0 0	918 10 0	2,643 18 0
Total for 22 weeks ...	28,763	18,074 0 0	1,807 8 0	1,13,173 0	9,546 0 0	954 12 0	2,762 0 0
Comparison.							
Total for corresponding week of previous year	1,314	949 4 9	94 18 7	2,010 0	253 9 3	25 7 2	120 5 9
Per mile of railway corresponding week of previous year	48	34 13 4	3 9 8	73 30	9 4 10	0 18 7	4 8 3
Total to corresponding date of previous year	24,754	18,231 11 7	1,823 3 5	1,85,617 30	12,223 6 3	1,222 6 9	3,045 10 2

Printed and published by Edwin Morris Lewis, at the Printing Office of the Bengal Secretariat, No. 28, Chowringhee, in the City of Calcutta,—8th December 1875.

[REGISTERED No. 29]

No. 50 of 1875.

The Calcutta Gazette.

WEDNESDAY, DECEMBER 15, 1875.

CONTENTS.

	Page.
PART I.—Orders and Notifications by the Lt.-Governor of Bengal, the High Court, Government Treasury, &c.	1529—1552
PART IA.—Orders and Notifications by the Government of India	73—83
PART II.—Advertisements	1835—1864
PART III.—Acts of the Bengal Council	Nil.
PART IV.—Bills of the Bengal Council	Nil
PART V.—Acts of the Legislative Council of India ...	Nil.
PART VI.—Bills of the Legislative Council of India:—	
The Specific Relief Bill, 1876	269—273
SUPPLEMENT No. 50	1469—1482

PART I.

Orders and Notifications by the Lieut.-Governor of Bengal, the High Court, Government Treasury, &c.

NOTICE.

In honor of His Royal Highness the Prince of Wales' visit to Calcutta, and in order to afford Public Officers the opportunity of being present on the occasion, the Lieutenant-Governor is pleased to direct that all Cutcherries and Offices throughout Bengal shall be closed from Thursday, the 23rd December 1875, to Monday, January 3rd, 1876, both days inclusive.

Civil Officers of all Branches and Departments who may be desirous of leaving their Stations, and can be temporarily absent without detriment to the Public Service, must obtain permission in writing from their Superior Officers or from the Heads of their Departments, who will make proper arrangements for the temporary charge of Districts, Stations, and Offices. No application to Government for leave will be required. His Honor desires it to be understood that it is left entirely optional to gentlemen to avail themselves of this opportunity to come to Calcutta or to make such other use of the holidays as they please.

BELVEDERE,
The 8th November 1875.

C. E. BUCKLAND,
Private Secy. to the Lieut.-Govr. of Bengal.

NOTICE.

THE above notice includes all Offices under the Government of Bengal in Calcutta.

BELVEDERE,
The 16th November 1875.

C. E. BUCKLAND,
Private Secretary.

NOTICE.

GENTLEMEN wishing to see the Lieutenant-Governor on business are requested to write to the Private Secretary at Belvedere, stating the object for which an interview is desired.

BELVEDERE,
The 8th November 1875.

C. E. BUCKLAND,
Private Secretary.

ORDERS BY THE LIEUTENANT-GOVERNOR OF BENGAL.

REVENUE AND GENERAL DEPARTMENTS.

No. 2508C.S.

GENERAL.—*The 9th December* 1875.—Baboo Nobin Krishna Sircar, Deputy Magistrate and Deputy Collector, Poorce, is allowed leave for one month and twenty-eight days, under Section 21, Chapter VI of the Civil Leave Code, with effect from the 7th January 1876.

Baboo Tarini Kumar Ghose, Deputy Magistrate and Deputy Collector, Dacca, is vested with the powers of a Collector under Act X (B.C.) of 1871.

The 10th December 1875.—Mr. Henry Sneyd Beadon, B.A., Officiating Senior Superintendent of Survey, is appointed to be also Superintendent of Survey under Act V (B.C.) of 1875.

The following Deputy Magistrates and Deputy Collectors are appointed to be also Assistant Superintendents under Act V (B.C.) of 1875 :—

Baboo Gobind Chunder Bose, Deputy Magistrate and Deputy Collector, Hooghly.
„ Bisheshwar Banerjee, Officiating Deputy Collector, attached to the Midnapore Survey.
„ Probhat Nath Roy, Officiating Deputy Collector, attached to the Midnapore Survey

The Rev. John Robinson, Bengali Translator to this Government, is allowed privilege leave for three months, under Section 21, Chapter VI of the Civil Leave Code.

The Rev. R. J. Ellis is appointed to act as Bengali Translator to this Government, and also to be the officer who shall keep the catalogue of books required to be kept under Section 18, Act XXV of 1867, during the absence, on leave, of the Rev. J. Robinson, or until further orders.

The orders of the 30th October last, published in the *Calcutta Gazette* of the 17th November 1875, granting Moulvie Mahomed Kamil, Deputy Magistrate and Deputy Collector, Chittagong, an extension of leave for one year, under Section 7, Supplement F of the Civil Leave Code, are cancelled.

The 11th December 1875.—Baboo Tarini Sunker Rai, Officiating Deputy Magistrate and Deputy Collector, Pubna, is transferred to Dacca.

In modification of the orders of the 23rd November 1875, published in the *Calcutta Gazette* of the 24th idem, Baboo Taran Chunder Sircar is appointed to act as a Deputy Magistrate and Deputy Collector in the district of Pubna.

Mr. Richard Herbert Greaves, Officiating Joint-Magistrate and Deputy Collector, Cuttack, is appointed to have charge of the Khcordah division of the Pooree district.

The orders of the 27th ultimo, placing the services of the following officers at the disposal of the Public Works Department, Irrigation Branch, of this Government, for employment as temporary Deputy Collectors, are cancelled :—

Baboo Radha Sham Singh, Sub-Deputy Collector, Hooghly.
Shoshee Sikar Dutt, Sub-Deputy Collector, Moorshedabad.

The 13th December 1875.—Mr. John Berney Worgan, Officiating Judge of Rajshahye, is allowed leave for one month, under Section 21, Chapter VI of the Civil Leave Code, with effect from the 20th instant.

This cancels the leave granted to Mr. Worgan in the notification of the 11th October 1875, published in the *Calcutta Gazette* of the 20th idem.

Mr. William Erskine Ward, M.A., is appointed to act as District and Sessions Judge of Rajshahye during the absence, on leave, of Mr. J. B. Worgan, or until further orders.

Mr. Henry Baring Lawford is appointed to act as District and Sessions Judge of Hooghly during the absence, on duty, of Mr. H. T. Prinsep, or until further orders.

The following sub-divisional officers are vested with the powers of a Collector under Act X (B C.) of 1871 :—

The Sub-Divisional Officer of Tajpore.
The Sub-Divisional Officer of Modhubunee.

In supersession of the orders of the 3rd December 1875, published in the *Calcutta Gazette* of the 8th idem, Mr. Frederick Hubert McLaughlin is appointed to be an Assistant

Magistrate and Collector in Moorshedabad. Mr. McLaughlin will act in the First Grade of Joint-Magistrates and Deputy Collectors.

Mr. George Abraham Grierson, Assistant Magistrate and Collector, Moorshedabad, is transferred to Dinagepore.

The 14th December 1875.—Baboo Rajendro Nath Rai, Deputy Collector under the Irrigation Department, who passed in Bengali by the Higher Standard of Departmental Examination in October 1874, is declared, under paragraph 3 of this Government Resolution of the 5th March 1874, to have passed the said examination with effect from April 1874.

Mr. Alexander Thomas Maclean, District and Sessions Judge, 24-Pergunnahs, is allowed leave for one month, under Section 21, Chapter VI of the Civil Leave Code, with effect from 2nd November, instead of from the 4th idem, as previously notified.

Mr. Horace Abel Cockerell, Commissioner of Dacca, reported his arrival at Bombay on return from furlough on the 10th December 1875.

Baboo Brohmo Nath Sen, Head Assistant, Revenue Department, and Registrar, Revenue and General side of the Bengal Secretariat, is allowed leave for two months and fifteen days, under Section 21, Chapter VI of the Civil Leave Code, with effect from the 15th December 1875, or any subsequent date on which he may avail himself of it.

Mr. Edwyn George James Stapleton is appointed to act as Head Assistant, Revenue Department, and to be Registrar, Revenue and General side of the Bengal Secretariat, during the absence, on leave, of Baboo Brohmo Nath Sen, or until further orders.

Mr. Herbert Mosley, Joint-Magistrate and Deputy Collector, Patna, is appointed to have charge of the Setamurhee Division of the Mozufferpore district.

Mr. J. Nugent will continue to be Assistant Magistrate and Collector of Seetamarhee.

Mr. Francis Johnston Graham Campbell, Joint-Magistrate and Deputy Collector, Bhagulpore, is transferred to Patna.

POLICE.—*The 10th December* 1875.—Mr. Christopher Cooper is appointed to officiate as an Assistant Superintendent of Police.

The 13th December 1875.—Mr. A. Blair, District Superintendent of Police, Noakholly, is appointed to be an Additional Deputy Commissioner of Police, Calcutta, under Section 5, Act IV (B.C.) of 1866.

REGISTRATION.—*The 8th December* 1875.—Baboo Kisto Hurry Bose is appointed to be Special Sub-Registrar of Chittagong, in the room of Baboo Nilcomul Chuckerbutty, who reverts to his former post as Clerk of the Small Cause Court, Burrisal.

The 10th December 1875.—Baboo Jagat Chundra Ganguli, Special Sub-Registrar of Assurances, is allowed leave for 14 days, under Section 21, Chapter VI of the Civil Leave Code, with effect from the date on which he availed himself of it.

EDUCATION.—*The 11th December* 1875.—Baboo Ambica Charn Bose is promoted from the Third to the Second Grade of Deputy Inspector of Schools.

Munshi Permanund, Head Master of the Normal School, Mozufferpore, is appointed to be a Deputy Inspector of Schools of the Third Grade.

The 13th December 1875.—Mr. F. T. H. Tiery is appointed to officiate as Head Master, Patna Collegiate School, during the absence, on leave, of Mr. A. S. Phillips, or until further orders.

MEDICAL.—*The 9th December* 1875.—Assistant Surgeon Rajendra Chundra Mitter is appointed to be Assistant Demonstrator of Anatomy to the Calcutta Medical College, *vice* Assistant Surgeon Soorjee Coomar Chuckerbutty, deceased.

The 10th December 1875.—Surgeon J. O. Neill is appointed temporarily to do duty in the Presidency General Hospital.

The 13th December 1875.—The orders of the 30th November 1875, published in the *Calcutta Gazette* of the 1st instant, appointing Dr. J. A. Greene to be Civil Medical Officer of Maldah, are cancelled. This cancels also the appointment of Surgeon Gopal Chunder Roy to be Civil Surgeon of Serampore.

Assistant Surgeon Kalidass Mookerjee, a Supernumerary at the Presidency, is appointed to have temporary charge of the outpost of Demagree during the absence, on leave, of Assistant Surgeon Batta Krishna Dutt, or until further orders.

This cancels the appointment of Assistant Surgeon Benode Krishna Bose to have temporary charge of the outpost of Demagree.

The 14th December 1875.—Assistant Surgeon Kally Das Bose, Superintendent of Vaccination, Calcutta and Suburbs, is appointed to be Superintendent of the Behar Vaccine Circle.

Assistant Surgeon Ashootosh Gupta, Officiating Inspecting Medical Officer in the Burdwan district, is appointed to be Superintendent of Vaccination, Calcutta and Suburbs, *vice* Assistant Surgeon Kali Das Bose.

Surgeon William Arthur Gilligan is appointed to officiate as Civil Surgeon of Rungpore, during the absence, on leave, of Dr. Krishna Dhone Ghose, or until further orders.

MARINE.—*The 29th November* 1875.—The Lieutenant-Governor is pleased, under Section 8 of Act I of 1859, to vest the Superintendent of Customs at False Point, for the time being, with the undermentioned powers of a Shipping Master:—

Act I of 1859, Section 29. (1).—Receiving reports of changes in crew from the Masters of foreign-going ships.

Act I of 1859, Section 60. (2).—Receiving from Masters the effects and wages of deceased seamen, and transmitting them to the Shipping Master of Calcutta.

Act I of 1859, Section 64. (3).—To survey provisions and water on complaint duly made.

Act I of 1859, Section 71. (4).—To inspect provisions, water provided for the use of the crew, and the medicines and appliances and accommodation for seamen.

ROAD CESS.—*The 13th December* 1875.—Mr. J. J. Livesay, C.S., is appointed to be Vice-Chairman of the Road Cess Committee of Purneah, *vice* Mr. E. A. Bradbury, transferred.

R. L. MANGLES,
Offg. Secy. to the Govt. of Bengal.

[Second Publication.]

NOTIFICATION.

The 6th December 1875.—In modification of the notifications dated the 3rd October 1872, published in the *Calcutta Gazette* of the 23rd October 1872, the Lieutenant-Governor is pleased to notify, under the provisions of Section 46, Act XII of 1875, that at the ports of Chúráman, Chánnua, Sartha, Laichunpur, Subarnrekha, Dhamra, and its subsidiary* ports, a port due shall be levied at a uniform rate of six annas per hundred maunds upon every sea-going vessel of the burthen of three hundred maunds and upwards which shall enter the said ports.

* Chandballee, Honsoa, Aul, and Pattamundai.

H. J. REYNOLDS,
Offg. Secy. to the Govt. of Bengal.

[First Publication.]

No. 3569.

GENERAL DEPARTMENT—MARINE.

The 13th December 1875.

RESOLUTION.

READ—

A letter, No. 1851, dated 7th December 1875, from the Commissioners for making Improvements in the Port of Calcutta, applying for a loan of Rs. 46,000, in order to purchase the land required for the construction of a building in which it is proposed to accommodate their office establishment and a portion of the Master Attendant's Department.

WHEREAS it appears to the Lieutenant-Governor probable that the loan of Rs. 46,000 (forty-six thousand), applied for in the Port Commissioners' letter above cited, ought to be made:

It is ordered that a copy of the application be published in the *Calcutta Gazette*, as required by the fifth of the rules made by the Governor-General in Council in respect of loans under the Public Works Loan Act of 1871, and published on the 15th of October 1873.

By order of the Lieutenant-Governor of Bengal,

H. J. REYNOLDS,
Offg. Secy. to the Govt. of Bengal.

No. 1851, dated Calcutta, the 7th December 1875.

From—The Commissioners for making Improvements in the Port of Calcutta,
To—The Secretary to the Government of Bengal, General Department.

WE, the undersigned Commissioners for making Improvements in the Port of Calcutta, do hereby apply to His Honor the Lieutenant-Governor of Bengal for a loan to be granted us under the provisions of Act XXIV of 1871, the Public Works Loan Act. The particulars to be set forth in accordance with the rules published under the aforesaid Act are hereto annexed.

(1) The work for the construction or repair of which the loan is required;

and an estimate of the cost thereof.

To purchase the land required for construction of office building in accordance with Government sanction No. 2838, dated 16th September 1875.

Rupees 46,000.

(2) The amount of loan applied for.

Rupees 46,000.

(3) The funds, cesses, rates, duties, or taxes, and the property, if any, on the security of which it is proposed that the loan shall be made.

The landing and shipping charges, wharf-rents, and removal charges levied at the jetties and inland wharves; the jetties, quays, wharves, machinery, &c., &c., belonging to the Port Commissioners; and the Strand Bank lands.

(4) The law or laws under which the said funds, cesses, rates, duties, taxes, levied or received, and the title on which the said property is held.

Act V (B.C.) of 1870.

(5) The period for which the loan is required;

Thirty years.

the number and amount of the instalments, if any, in which it is proposed the loan shall be made;

Rs. 46,000 to be drawn as soon as loan is sanctioned.

dates proposed for receiving such instalments;

When loan is sanctioned.

and the instalments in which it is proposed to repay the loan.

In accordance with the provisions of Rule X of the rules published under the Act modified by clause (D) of the rule, the Commissioners will pay a fixed sum half-yearly, on the 30th June and 31st December, at the rate of Rs. 3,053-5-0 for each lakh of rupees borrowed. The table showing the proportion in which this half-yearly amount is divided between payment of interest and repayment of principal, which was forwarded with the Commissioners' letter No. 4785, dated 12th January 1874, will show that the terms of the rule above quoted are complied with, and that one-fifth of the amount borrowed will be repaid within ten years, one half within twenty years, and the whole within thirty years.

The ordinary income and expenditure of the Commissioners for 1871-72, 1872-73, 1873-74, and 1874-75, exclusive of repayment of loans:—

(6) The proceeds of each of the funds, cesses, rates, duties, or taxes, and all other incomes received by the Port Commissioners for the purposes of the Act.

	1871-72.	1872-73.	1873-74.	1874-75.
	Rs.	Rs.	Rs.	Rs.
Gross receipts derived from Jetties	3,63,707	4,09,440	4,21,773	4,32,983
" " " Inland Wharves	1,98,456	2,01,894	2,16,755	2,47,700
" " " Strand Bank lands	73,260	79,118	81,590	95,383
" " " Port charges	4,48,111	5,43,020	4,26,974	4,25,390
Total ...	10,83,534	12,33,412	11,47,092	12,51,455
Expenditure at Jetties	2,04,779	2,43,911	2,68,412	3,39,907
" at Inland Wharves	46,013	68,381	65,646	94,441
" on account of Strand Bank lands	19,849	23,725	63,065	81,367
" " " Port establishments	2,80,939	3,95,168	3,85,477	4,19,923
Total ...	5,51,580	7,31,185	7,82,600	9,35,728

(7) The value of the property, if any, offered as security.

	Rs.
Value of land south of Aheereetollah Ghât, measuring about 2,404 cottahs, at Rs. 1,000 per cottah	24,04,000
Value of land already purchased for new wharf north of Aheereetollah Ghât	13,80,000
Value of buildings, jetties, cranes, and other appliances	34,83,473
Value of floating property, moorings, &c., belonging to the Port ...	18,90,146
Value of investment in Government paper	4,55,337
Total ...	96,12,956

All existing prior charges upon any source of income received for the purpose of Act V (B.C.) of 1870, or of any property vested in the Commissioners.

No.	Sanctioned Loans. Amount.	What work.	Sanction. Date.	Sanction. Number of letter.	When drawn. Date.	When drawn. Amount.	When repaid. Date.	When repaid. Amount.	Balance due to Government.	Balance of sanctioned loan not drawn up to the 1st November 1875.
	Rs.					Rs.		Rs. A. P.		
1	10,00,000	Jetties and Inland Wharf.	Act V. (B.C.) of 1870.	...	Previous to 1st April 1870.	10,00,000	Aug. 1873 Sept. 1874 Sept. 1875	1,00,000 0 0 40,000 0 0 20,000 0 0		
	10,00,000					10,00,000		1,60,000 0 0	8,40,000	
2	6,00,000	Jetty Works ...	18th Jan. 1873	374	7th Jan. 1873 7th Mar. 1874	2,00,000 4,00,000	30th June 1873 31st Dec. „ 30th June 1874 31st Dec. „ 30th June 1875	4,821 0 0 4,929 8 0 5,040 6 9 5,153 13 1 5,269 12 2		
	6,00,000					6,00,000		25,214 8 0	5,74,785	
3	5,49,100	Export Sheds ...	27th Jan. 1873	477	31st July 1873 4th Nov. „ 2nd April 1874 4th July „	2,00,000 1,00,000 1,49,100 1,00,000	31st Dec. 1873 30th June 1874 31st Dec. „ 30th June 1875	2,410 8 0 3,662 12 0 4,148 10 10 4,651 0 2		
	5,49,100					5,49,100		15,272 15 0	5,33,827	
4	3,00,000	New Road ...	15th Feb. 1873	983	11th Dec. 1873 17th Feb. 1874 17th Aug. „	1,00,000 1,50,000 50,000	31st Dec. 1873 30th June 1874 31st Dec. „ 30th June 1875	803 8 0 2,026 13 3 2,474 3 0 2,529 13 9		
	3,00,000					3,00,000		7,834 6 0	2,92,166	
5	2,00,000	Jute Ware-house ...	27th Feb. 1873	1,336	16th Sept. 1873 5th Mar. 1874	1,00,000 1,00,000	31st Dec. 1873 30th June 1874 31st Dec. „ 30th June 1875	803 8 0 1,025 1 3 1,661 10 4 1,699 0 5		
	2,00,000					2,00,000		5,789 4 0	1,94,211	
6	1,55,000	Jetty Works ...	31st Mar. 1874	2,023	30th April 1874	1,55,000	30th June 1874 31st Dec. „ 30th June 1875	1,245 6 9 1,273 7 0 1,302 1 1		
	1,55,000					1,55,000		3,820 14 10	1,51,179	
7	1,30,000	Officers' Quarters ..	31st Mar. 1874	2,023	17th Aug. 1874 1st Dec. „ 31st Mar. 1875	50,000 50,000 30,000	31st Dec. 1874 30th June 1875	803 8 0 1,062 9 0		
	1,30,000					1,30,000		1,866 1 0	1,28,134	
8	1,00,000 20,000	Floating Crane ... Ditto	31st Mar. 1874 15th Sept. 1874	2,023 151	12th Mar. 1875	50,000	31st Dec. 1874 30th June 1875	401 12 0 410 13 0		
	1,20,000					50,000		812 9 0	49,187	70,000
9	2,50,000	New Road	21st Sept. 1874	187	20th Sept. 1874 2nd Oct. „ 12th Nov. „	1,00,000 1,00,000 50,000	31st Dec. 1874 30th June 1875	2,008 12 0 2,053 15 0		
	2,50,000					2,50,000		4,062 11 0	2,45,937	
10	1,40,000 1,10,000	Pitching slope Grey's wharf. Pitching slope in front of Export Sheds.	3rd Nov. 1874	3,380	22nd Oct. 1874 31st Mar. 1875 18th Feb. „ 31st Mar. „ 31st May „ 13th Sept. „	50,000 25,000 50,000 25,000 60,000 40,000	31st Dec. 1874 30th June 1875	401 12 0 1,696 7 0		
	2,50,000					2,50,000		2,098 3 0	2,47,902	
11	6,00,000	New Road	22nd Dec. 1874	7,359	4th Jan. 1874 13th Jan. „ 18th Feb. 1875	3,00,000 1,00,000 2,00,000	30th June 1875	4,821 0 0		
	6,00,000					6,00,000		4,821 0 0	5,95,179	
12	80,000	Water Works ...	19th May 1875	806	26th June 1875 13th Sept. „	60,000 20,000	30th June 1875	482 2 0		
	80,000					80,000		482 2 0	79,518	
13	9,25,000	To complete New Road. To erect Office Building. To lay down Tramway.	22nd June 1875	1,371	6th July 1875 13th Sept. „	1,00,000 1,00,000		.....	2,00,000	7,25,000
	9,25,000					2,00,000		.....		
	51,59,100					45,64,100		2,32,074 9 10	41,32,025	7,95,000

Loan not repayable.

14	17,65,000	Port Debt	7th July 1871	1832	Previous to 1st April 1870.	17,65,000	Not repayable	.....	17,65,000	.....
	17,65,000					17,65,000				

V. H. SCHALCH, *Chairman.*
D. SCOTT, *Offg. Vice-Chairman.*
J. R. BULLEN-SMITH,
G. F. MEWBURN,
T. B. LANE,
} *Commissioners.*

J. B. KNIGHT,
STUART HOGG,
DOORGA CHURN LAW,
H. F. BROWN,
N. MACMICHAEL.
} *Commissioners.*

[Second Publication.]

ROAD CESS NOTIFICATION.

DISTRICT OF JESSORE.

The 3rd December 1875.—It is notified, under Section 75 of Act X (B.C.) of 1871, (The District Road Cess Act), that the Road Cess Committee of the district of Jessore have, under Section 74 of the Act, determined to levy the cesses under that Act for the current cess year running from 1st October 1875 to 30th September 1876 at the following rates, being the maximum rates, and the said rates are published accordingly :—

I. Six pie, or two pice, on every rupee of the annual value of lands under Part II of the Act.

II. The following rates on non-agricultural houses and shops estimated to be of the present value of—

				Yearly Cess. Rs. A. P.
Not less than Rs.	100, but less than Rs.	500	...	1 0 0
,, ,,	500, ,, ,,	1,000	...	3 0 0
,, ,,	1,000, ,, ,,	2,000	...	4 8 0

,, ,, 2,000 and upwards, Rs. 3 for every Rs. 1,000, or part thereof of the estimated present value.

Shops and buildings used for purposes of trade, whose estimated present value is more than Rs. 25 and less than Rs. 100, to pay a yearly tax of one rupee.

H. J. REYNOLDS,
Offg. Secy. to the Govt. of Bengal.

[Second Publication.]

ROAD CESS NOTIFICATION.

DISTRICT OF RAJSHAHYE.

The 3rd December 1875.—It is notified, under Section 75 of Act X (B.C.) of 1871, (The District Road Cess Act), that the Road Cess Committee of the district of Rajshahye have, under Section 74 of the Act, determined to levy the cesses under that Act for the current cess year running from 1st October 1875 to 30th September 1876 at the following rates being three-fourths of the maximum rates, and the said rates are published accordingly :—

I. Four and a half pie, or one and a half pice, on every rupee of the annual value of lands under Part II of the Act.

II. The following rates on non-agricultural houses and shops estimated to be of the present value of—

				Yearly Cess. Rs. A. P.
Not less than Rs.	100, but less than Rs.	500	..	0 12 0
,,	500, ,, ,,	1,000	..	2 4 0
,,	1,000, ,, ,,	2,000	..	3 0 0

,, 2,000, and upwards, Rs. 2-4 for every Rs. 1,000, or part thereof, of the estimated present value.

Shops and buildings used for purposes of trade, whose estimated present value is more than Rs. 25 and less than Rs. 100, to pay a yearly tax of twelve annas.

H. J. REYNOLDS,
Offg. Secy. to the Govt. of Bengal.

[Second Publication.]

NOTIFICATION.

The 6th December 1875.—With the sanction of the Government of India, the Lieutenant-Governor of Bengal has been pleased to direct that, from the 1st January 1876, a new sub-division shall be formed in the district of Noakholly, to be called the Feuny sub-division, the head-quarters of which will be at Faradnagar, adjoining the Grand Trunk Road, within two miles north of the Big Feuny Ghât at Burburiya.

2. The sub-division shall consist of the following three entire thanas :—

(*a*) Thana Amirgaon.
(*b*) ,, Chagalnaya.
(*c*) ,, Mirkeserai.

The thana of Chagalnaya, at present appertaining to district Tipperah, and the thana of Mirkeserai, attached to the district of Chittagong, are hereby transferred to the civil, criminal, and revenue jurisdiction of district Noakholly.

3. Under the above arrangements, the police station of Amirgaon, now situated at Siloniya, will be removed to Faradnagar (the head-quarters of the new sub-division), and shall be named, after the sub-division, Feuny thana. At Siloniya there will remain only an outpost, to be known as Siloniya outpost.

H. J. REYNOLDS,
Offg. Secy. to the Govt. of Bengal.

[Second Publication.]

NOTIFICATION.

The 6th December 1875.—With the sanction of the Governor-General in Council, it is hereby declared that the port of Pooree, in the district of Pooree, in the province of Orissa, and the navigable rivers and channels leading to the said port, are subject to Act XII of 1875 (the Indian Ports' Act, 1875). The limits of the port of Pooree are as follows :—

To the north-east.—A pillar erected between the building known as the Chuker Tirth and the Bay of Bengal.

To the south-west.—A pillar erected 100 yards north of the temple, known as Smergadar.

To the south.—A line drawn parallel to the coast between the said pillars, so as to include the Bay of Bengal within 10 fathoms depth. The limits of the said port include so much of the shore between the two said pillars as are within 50 yards of high water-mark at spring tides.

Levy of Port Dues.

With the sanction of the Governor-General in Council it is further declared, under Clause 1, Section 45 of the Act—

First—That a port-due, at a rate not exceeding four annas per ton, shall be charged on every sea-going vessel of the burden of 20 tons and upwards which shall enter Pooree port.

Second—That the port-due chargeable on dhonis and country-vessels employed in the coasting trade shall be at a rate not exceeding one half the rate of other vessels.

Third—That in the case of sea-going vessels the due shall be leviable whenever a vessel enters the port, and that in the case of dhonis and country-vessels employed in the coasting trade, the due shall be chargeable once in sixty days.

Fourth—That no port-dues shall be charged on vessels compelled by stress of weather to re-enter the port.

Fifth—That the present rate of port-due shall be fixed at two annas per ton for sea-going vessels of the burden of 20 tons and upwards, and at three annas per 100 maunds for dhonis and country-vessels employed in the coasting trade.

H. J. REYNOLDS,
Offg. Secy. to the Govt. of Bengal.

[Third Publication.]

NOTIFICATION.

The 29th November 1875.—Under the provisions of Section 47 of the Bengal Embankment Act VI of 1873, the Lieutenant-Governor is pleased to direct that the amount of embankment charges apportioned to estates shall be payable on the dates fixed for the payment of the land revenue of those estates; and the amount apportioned to tenures shall be payable on the dates fixed as last days for the payment of putni rents under Regulation VIII of 1819.

The Lieutenant-Governor is further pleased to direct that interest on the unpaid portion of the above amounts, from the date of the same becoming due until payment thereof, shall be charged at the rate of 5 per centum per annum.

Under the provisions of Section 39 of the same Act, the Lieutenant-Governor is pleased to direct that interest upon any sum paid as compensation under that section shall be charged at the rate of 5 per centum per annum.

H. J. REYNOLDS,
Offg. Secy to the Govt. of Bengal.

[Third Publication.]

NOTIFICATION.

The 30th November 1875.—It is hereby notified, under Section 161 of Act VI of 1863, that from and after the 1st January 1876 no boat which shall not have been duly licensed and registered shall be allowed to ply as a cargo-boat for the landing and shipping of merchandise within the limits of the port of False Point and the Balasore Ports in the province of Orissa. It is also notified that, until further orders, no fee will be charged for such license and registration.

Application for license and registration should, in the case of the Balasore Ports, be made to the Collector of Customs at Balasore, and in that of the port of False Point to the Superintendent of Customs at False Point.

H. J. REYNOLDS,
Offg. Secy. to the Govt. of Bengal.

[Second Publication.]

DECLARATION.

The 4th December 1875.—Whereas it appears to the Licutenant-Governor of Bengal that land is required to be taken up by Government at the public expense for a public purpose, viz. for the construction of a Rifle Range for the Calcutta Volunteer Corps, in the village of Ballygunge, Dehi Punchannogram, zillah 24-Pergunnahs, it is hereby declared that for the above purpose a strip of land measuring 2,400 feet in length and 90 feet in breadth, containing by estimation an area of 15 beeghas, more or less, and forming portions of holdings Nos. 227, 227A, 231, 233, 234, 237A, 241, 254, 225, and B class lands relinquished by the Calcutta and South-Eastern State Railway, in Sub-division H, Division V of khas mehal Punchannogram, bounded on the north by the Tiljala road; on the east by the Calcutta and South-Eastern State Railway fencing; on the south by lands belonging to Tazim Bibi and Munshi Ismail; and on the west by lands belonging to Munshi Mokaram, Munshi Ismail, Golam Akbar, Radha Krishna Sett, Madhub Chunder Singh, Syud Fazlali, Tara Prosadh Chatterjee, Sonamoni Dasi, Mainuddee Seikh, Ramzan Laskar, Rahamut Laskar, Rahiman Bibi, and Shib Chunder Ghose, is required within the aforesaid village of Ballygunge.

2. This declaration is made under the provisions of Section 6, Act X of 1870, to all whom it may concern.

H. J. REYNOLDS,
Offg. Secy. to the Govt. of Bengal.

[Second Publication.]

DECLARATIONS.

The 30th November 1875.—Whereas it appears to the Lieutenant-Governor of Bengal that land is required to be taken by Government at the public expense for a public purpose, viz. for Railway purposes, in the village of Kooshahaut, pergunnah Shajapore, zillah Fureedpore, it is hereby declared that for the above purpose a piece of land measuring, more or less, 42 beeghas 3 cottahs and 9 chittacks, bounded on the north by lands belonging to Harran Kur, Ramchunder Bose, Annundo Chunder Kur, Gobindo Chunder Bose, Koylas Biswas, Luckhy Kanto Kur, and Gooroo Churn Dutt; on the east by Fureedpore road; on the south by lands belonging to Bodone Kur, Luckhy Kanto Kur, Eshur Kur, Gooroochurn Dutt, Addy Nath Kur, Gunga Gobind Soor, and Mookoondo Lall Roy; and on the west by Eastern Bengal Railway Company's temporary land, is required within the aforesaid village of Kooshahaut.

This declaration is made under the provisions of Section 6 of Act X of 1870 to all whom it may concern.

WHEREAS it appears to the Lieutenant-Governor of Bengal that land is required to be taken by Government at the public expense for a public purpose, viz. for Railway purposes, in the village of Chur Pallundo, pergunnah Shajapore, zillah Fureedpore, it is hereby declared that for the above purpose a piece of land measuring, more or less, 2 beeghas 9 cottahs and 14 chittacks of standard measurement, bounded on the north and east by lands belonging to Rojanee Kanto Kur; on the south by lands belonging to Janmahmood Shaik; and on the west by Fureedpore road, is required within the aforesaid village of Pallundo.

This declaration is made under the provisions of Section 6 of Act X of 1870 to all whom it may concern.

H. J. REYNOLDS,
Offg. Secy. to the Govt. of Bengal.

[Second Publication.]

DECLARATION.

The 6th December 1875.—Whereas it appears to the Lieutenant-Governor of Bengal that land is required to be taken by Government at the public expense for a public purpose, viz. for the construction of a tramway at Chitpore, it is hereby declared that for the above purpose a strip of land 1,400 feet in length and 60 to 100 feet in breadth, running south-east in a curve line from a point about 200 feet north of Chaund Sirkar's Mosque to the Cossipore road, south of the police station at Chitpore, containing by estimation 6 beeghas of land, more or less, situate in Sub-division V, Division I, of Khas Mehal Punchannogram, in the district of 24-Pergunnahs, is required.

2. This declaration is made under Section 6, Act X of 1870, to all whom it may concern.

3. A plan of the land may be inspected at the Office of the Collector under Act X of 1870 for Calcutta at Alipore.

4. This cancels the first declaration published at page 1332 of the *Calcutta Gazette* of the 27th October 1875.

H. J. REYNOLDS,
Offg. Secy. to the Govt. of Bengal.

JUDICIAL DEPARTMENT.

No. 2509C.S.

The 9th December 1875.—Baboo Aunoda Prosad Ghose, Deputy Magistrate and Deputy Collector, Cuttack, is vested with the powers of a Magistrate of the First Class.

Baboo Gobind Chunder Bysack, B.L., Acting Sub-Deputy Collector in Furreedpore, is vested with the powers of a Magistrate of the Third Class.

The following Honorary Magistrates in the district of Furreedpore are vested with the powers of a Magistrate of the Third Class, with effect from the 25th November 1875 :—

Baboo Punchanund Roy.
„ Gobind Chunder Chatterjea.
Mr. Alfred Savi.

The following Honorary Magistrates in the district of Monghyr are vested with the powers of a Magistrate of the Third Class, with effect from the 27th November 1875 :—

Moulvie Wahid-ul-Huq.
Mahomed Ali Khan.
Shah Mahomed Kasim.

The 10th December 1875.—The following Moonsifs in the district of 24-Pergunnahs are vested, under Section 29 of the Bengal Civil Courts' Act VI of 1871, with the powers of a Small Cause Court Judge for the trial of cases up to the value of Rs. 50 :—

Baboo Dwarka Nath Mitter, Moonsif, Alipore.
„ Dinesh Chunder Roy, Second Moonsif, Alipore.
„ Madhub Chundra Chuckrabutty, Moonsif, Satkhirah.
„ Hemango Chunder Bose, Second Moonsif, Satkhirah.
„ Hur Gobind Mookerjee, Moonsif, Baraset.

The 11th December 1875.—The orders of the 27th ultimo, published in the *Calcutta Gazette* of the 1st instant, vesting Baboo Radha Sham Singh, Sub-Deputy Collector, Hooghly, with the powers of a Magistrate of the Second Class, are cancelled. Baboo Radha Sham Singh will continue to exercise the powers of a Magistrate of the Third Class.

The names of the following gentlemen are removed from the list of Honorary Magistrates in the district of Pubna :—

Baboo Harrish Chunder Sirma.
„ Brojo Lal Sircar.
Moonshee Mahomed Latif-Uddin.

The following gentlemen are appointed to be Honorary Magistrates in the district of Pubna, and are vested with the powers of a Magistrate of the Third Class :—

Baboo Sree Kanth Bhoomic.
„ Taruck Gobind Moitra.
„ Prosunno Chunder Mahoory.

The 13th December 1875.—Baboo Moti Lall Haldar, B.L., is appointed to officiate as Moonsif of Boodbood, in the district of East Burdwan, during the absence of Baboo Sree Nath Dutt, or until further orders.

The Lieutenant-Governor is pleased to accept the resignation tendered by the following gentlemen of their appointments as Honorary Magistrates in the district of Monghyr :—

Chowdhry Zahir Hossein. | Kazi Fazal Hossein.

The following gentlemen are appointed to be Honorary Magistrates in the district of Monghyr, and are vested with the powers of a Magistrate of the Third Class :—

Baboo Harbansnaryan ... }
Moonshee Shamshuddin ... } Zemindars.
Baboo Haripershad ... }

Mr. A. Blair, Additional Deputy Commissioner of Police, Calcutta, is appointed, under the provisions of Section 4, Act II of 1869, to act as a Justice of the Peace for the Town of Calcutta.

The 14th December 1875.—Baboo Kedar Nath Banerjee, Second Subordinate Judge of Chittagong, is allowed leave for six months, under Section 3, Supplement F of the Civil Leave Code.

Baboo Nobin Chunder Pal, Moonsif of Purulia, is appointed to act as Second Subordinate Judge of Chittagong during the absence, on leave, of Baboo Kedar Nath Banerjee, or until further orders.

In supersession of the notification dated 27th November 1875, published in the *Calcutta Gazette* of the 1st instant, Shah Buralianuddin Mozuffer Hossein is appointed to be an Honorary Magistrate in the district of Monghyr, and is vested with the powers of a Magistrate of the Third Class.

Mr. W. B. Johnston, Toll Collector of Jungipore, is appointed to be an Honorary Magistrate in the district of Moorshedabad, and is vested with the powers of a Magistrate of the Third Class.

LEAVE OF ABSENCE TO MOONSIFS.—*The 13th December* 1875.—The leave of absence for three months, *without pay*, granted to Baboo Denonath Dass, B.L., Moonsif of Borobarce, in the district of Rungpore, published in the *Calcutta Gazette* of the 3rd March 1875, page 252, is commuted to leave on medical certificate.

Baboo Sreenath Dutt, Moonsif of Bood-Bood, in the district of East Burdwan, is allowed leave of absence for one month, from the 6th December 1875, under Section 21, Chapter VI of the Civil Leave Code.

Baboo Kalikumar Bose, Moonsif of Hathazaree, in the district of Chittagong, is allowed leave of absence for three days, in extension of the sick leave granted to him on the 20th September 1875, under Section 9, Rule 1, Supplement F of the Civil Leave Code.

Baboo Gour Chundra Dass, Moonsif of Ishragunge, in the district of Mymensing, is allowed leave for three weeks from the 2nd December 1875, under Section 3, Supplement F of the Civil Leave Code.

Baboo Krishna Chunder Chatterjee, B.L., Moonsif of Kusba Noornuggur, in the district of Tipperah, is allowed privilege leave of absence for two months, from the 4th January 1876, under Section 21, Chapter VI of the Civil Leave Code.

The three months' leave granted to Baboo Motilall Sircar, B.L., First Moonsif of Massirnuggur, in the district of Tipperah, under Section 21, Chapter VI of the Civil Leave Code, will have effect from the 23rd August 1875, instead of from the 1st of September 1875, as notified in the *Calcutta Gazette* of the 1st September 1875, page 1113.

The unexpired portion of the above leave is cancelled.

R. L. MANGLES,
Offg. Secy. to the Govt. of Bengal.

ERRATUM.

The 14th December 1875.—In line 4 of the notification of the 28th October 1875, published at page 1423 of the *Calcutta Gazette* of the 17th November 1875, specifying the jurisdiction of the town of Debhata for the purposes of Act VI (B.C.) of 1868, *for* 'Sooshigati,' *read* 'Shooshil Gantee.'

R. L. MANGLES,
Offg. Secy. to the Govt. of Bengal.

[First Publication.]

NOTIFICATION.

The 7th December 1875.—The men described in the annexed Roll having been proved to be implicated in an extensive system of fraudulent removal of court fee stamps from office records in the Civil Courts in the district of Dacca, have been dismissed from office, and are hereby declared disqualified for future employment under Government in any capacity.

Descriptive Roll.

Name.	Father's Name.	Age.	Caste.	Height.	Complexion.	Place of residence.	Official designation.
District Judge's Court, Dacca.							
Syud Amjad Ally ..	Syud Golam Ally, deceased.	32 years	Mahomedan Soornee.	5 feet and 1 inch.	Not very dark.	Barockhally, station Sreenugger, in the district of Dacca.	Acting apprentice of the District Judge's Record Office.
Dacca Subordinate Judge's Court.							
Lall Mohun Ghose	Gopi Mohun Ghose ..	About 50 years	Hindu, Kaheata.	5 feet and 5 inches.	Dark ...	Teghoria station Lalbagh, in the district of Dacca.	Late mohurir of the Dacca Subordinate Judge's Court.
Dwarka Nath Tofadar.	Hur Chunder Tofadar	28 years	Hindu, Brahmin.	5 feet and 7 inches.	Ditto ...	Benandi station Sreenuggur, in the district of Dacca.	Apprentice of the Dacca Subordinate Judge's Court.
Manickgunge Moonsif's Court.							
Chunder Kanth Chuckerbutty	Not known ...	30 years	Ditto ...	5 feet and 3 inches.	Fair ...	Bhatpara station Roopgunge, in the district of Dacca.	Late Serishtadar of the Manickgunge Moonsif's Court.
Goron Chunder Chuckerbutty.	Krishno Chunder Chuckerbutty.	31 years	Ditto ...	5 feet and 4½ inches.	Ditto ..	Shollah station Nowabgunge, in the district of Dacca.	Late mohurir of the Manickgunge Moonsif's Court.
Goalundo Moonsif's Court.							
Sharoda Nath Guho	Goluck Nath Guho ..	36 years	Hindu, Kaheata.	5 feet and 1 inch.	Not very fair	Goyghor station Moolfutgunge, in Furreedpore.	Late Decreejaree Mohurir of the Goalundo Moonsif's Court.

R. L. MANGLES,
Offg. Secretary to the Govt. of Bengal

[First Publication.]

NOTIFICATION.

The 7th December 1875.—The following Rules for the election of Municipal Commissioners for the Town of Kishnaghur, sanctioned by the Lieutenant-Governor under Section 1, Act II (B.C.) of 1873, are published for general information. They will come into effect at once:—

1. There shall be 18 Municipal Commissioners for Kishnaghur, of whom 15 shall be elected by the rate-payers, and three appointed by Government.

2. Any man of full age, who is a resident within municipal limits, who is himself a rate-payer, who can read and write, and who has never been convicted of a non-bailable offence, may be proposed for election.

3. The municipal jurisdiction of Kishnaghur shall be divided into six wards, which are bounded as below, and which shall return numbers as follow:—

Limits of the six Wards of the Kishnaghur Town.

DIVISION No. 1—Is bounded on the north by the Jellinghee; west by the Municipal limits; south by the Nudden road up to the Pal Pookur, and a line thence to the southern end of the Chandsuruk road; east by the Chandsuruk road up to the Somnath road, the Somnath road the northern boundary of the Rajgur to its junction with the High Street; the High Street up to the Judge's road; the Judge's road up to the south-western corner of Rani Shurno Moye's tank; the Christian road and a line thence by east of the camping ground and Mr. Ricketts' house to the river.

DIVISION No. 2—Is bounded on the north by the Jellinghee; south, Christian road to its junction with Judge's road, and by Judge's road to its junction with High Street; west, line from the river running east of Mr. Ricketts' house to the church; east, Katooria road and part of the High Street, from the junction of the Katooria to the junction of the Judge's road.

DIVISION No. 3.—North, river and municipal limits; west, High Street and Katooria road; south, Kishengunge road; east, municipal limits.

DIVISION No. 4.—North, Jail and Kishengunge road; west, High Street from its junction with the Jail road to Bugoola road; south, Bugoola road; east, municipal limits.

DIVISION No. 5.—North, Somnath road and the northern edge of the Raja's Gurh; west, Chandsuruk road from its junction with the Somnath road to its southern end, a line thence to the south-western corner of the Pal Pookur, and thence by the south-western limits of the Municipality; south, the municipal limits from their most south-western point to the Aujunnah khal; east, Aujunnah khal up to the Rajah's road, a portion of the Rajah's road up to its junction with the High Street, and the High Street from that point to the Gurh road.

DIVISION No. 6.—North, Bugoola road; west, a portion of the High Street, Raja's road, and the Aujunnah khal; south, municipal limits; east, municipal limits.

Number of ward.	Name of Commissioner now in charge	Population.	Quarterly tax payable.	Total number of houses assessed.	Number of Municipal Commissioners in future, returnable by wards.
			Rs. A. P.		
1	Baboo Umesh Chunder Dutt	4,250	804 13 9	1,438	2
2	„ Prosono Coomar Bose	4,728	913 13 3	1,612	3
3	„ Mritunjoy Roy	5,556	477 6 9	1,404	3
4	„ Poresh Nath Sukul	6,195	691 2 6	2,339	3
5	Rai Jodoo Nath Roy, Bahadoor	2,233	378 6 3	850	2
6	Baboo Kally Churn Lahury	3,784	405 10 6	1,650	2
	Total ...	26,746	3,761 5 0	9,293	15

4. Any three rate-payers may nominate a candidate, and may inform the Municipal Vice Chairman of his candidature not later than the 20th February. The candidate shall at the same time certify to the Vice-Chairman his consent to such nomination. The Vice-Chairman shall notify such candidature in the manner provided for in Rule 14; such notification shall state the name, residence, and qualification of the candidate.

5. If any rate-payer object to the eligibility of any candidate, he or she may, on some date not later than the 1st March, notify such objection in writing to the Vice-Chairman, who shall hear and finally decide any question of eligibility. On the 10th March the final list of candidates shall be notified in the manner provided for in Rule 14.

6. The Municipal Commissioners shall appoint three of their number to form, with the Vice-Chairman, a sub-committee for the purpose of conducting the elections; the Vice-Chairman shall be Chairman of the sub-committee.

The sub-committee shall decide on what day, not later than the 25th March, and at what places in the town, the poll shall be held; and they shall notify such decision in the manner provided for in Rule 14.

7. As soon as possible after the close of the calendar year, immediately preceding that in which the election is to be held, the Vice-Chairman shall prepare a list of all the persons who paid any rate on houses or lands in each ward for such year. A copy of the list shall be exposed to view at the Municipal Office, and a copy of so much of it as relates to each ward in some conspicuous place in the ward to which such portion relates. Every rate-payer shall be entitled to a vote in the election of Municipal Commissioners for the ward, who shall have paid up the taxes

due from him for the preceding year. In the case of joint proprietors, the vote shall rest with the proprietor whose name is entered as the rate-payer in the municipal registers.

8. Each rate-payer shall have as many votes as there are Commissioners to be elected in each ward, in which he or she may have rateable property, provided that no rate-payer shall register more than one vote for any one candidate.

9. Votes shall be recorded by such polling clerks as may be appointed by the Chairman. There shall be at least one polling clerk for each polling place, who shall obey such orders as may be given from time to time by the Vice-Chairman. Each rate-payer, who desires to record his vote, shall attend at the polling place; and shall state his name and residence, the polling clerk shall verify from the list of voters of the quarter whether the intending voter is entitled to a vote for that quarter; and if he is so entitled, he shall record his vote against the rate-payer's name in the list of electors for the ward.

10. The election sub-committee shall appoint one of their own number, or some respectable person, to preside at each polling booth for the purpose of recording any objection raised to any vote tendered; such objection to be decided by the sub-committee at the subsequent scrutiny. Each candidate may authorize one representative to watch proceedings at the polling booth.

11. The poll shall be open for at least six hours between sunrise and sunset; such hours need not be consecutive, but must be notified by the sub-committee in the notification provided for in Rule 6. When the poll is closed, the registers of the polling clerks shall be scrutinised by the election sub-committee, whose decision upon any doubtful point shall be final. The candidates who may stand highest on the poll of their quarter shall be declared to be duly elected.

12. The result of the poll shall be notified in the manner provided for in Rule 14, and shall be reported to Government for publication in the *Gazette*. The candidates declared to be duly elected shall hold office from the 1st April next, succeeding the day of their election.

13. The cost of erecting temporary sheds, of paying polling clerks, or taking any other necessary action under these rules, shall be paid by the Commissioners out of the Municipal Fund.

14. Each notification under these rules shall be published by exposing copies thereof to view at the Municipal Office and in some conspicuous place in each ward.

15. Should the Vice-Chairman be unable from any cause to perform the duties imposed on him by the rules, the Chairman shall have power to appoint some other Municipal Commissioner to take his place.

R. L. MANGLES,
Offg. Secy. to the Govt. of Bengal.

[First Publication.]

NOTIFICATION.

The 8th December 1875.—It is hereby notified that, under Section 3, Regulation VI of 1819, the Lieutenant-Governor has been pleased to declare public the ferry over the Canal below Bhangur, in the district of the 24-Pergunnahs.

R. L. MANGLES,
Offg. Secy. to the Govt. of Bengal.

[First Publication.]

NOTIFICATION.

The 11th December 1875.—Under Section 82 of Act VI (B.C.) of 1868, the District Towns' Act, the provisions of Clauses 1, 2, 6, 7, 10, 11, 12, 13, and 14 of Schedule K, annexed to the Act, are hereby extended to the town of Goberdanga, in the Bussheerhaut Sub-division, in the district of 24-Pergunnahs.

R. L. MANGLES,
Offg. Secy. to the Govt. of Bengal.

[Third Publication.]

NOTIFICATION.

The 25th November 1875.—Under the provisions of Section 3, Regulation VI of 1819, the Lieutenant-Governor is pleased to declare the ferry over the Kowa Nulla, in the district of Bhagulpore, where it intersects the high road from Bhagulpore to Colgong, to be a public ferry.

R. L. MANGLES,
Offg. Secy. to the Govt. of Bengal.

[Third Publication.]

NOTIFICATION.

The 23rd November 1875.—The following description of the limits of the Alipore (Hospital) Cantonment, as settled by a committee assembled at Alipore on the 16th May 1875 under the orders of His Excellency the Commander-in-Chief, is hereby published for general information:—

DESCRIPTION.	Bearings.	Direct distance in yards.
From pillar No. 1, on the north side of the gate opening on the Alipore road, the boundary runs along the south side of the property of the Kiddorpore Orphan Asylum to pillar No. 2	292°	50
From pillar No. 2 the boundary skirts the south side of the property of the Orphan Asylum, to pillar No. 3	311°	174
From pillar No. 3 the boundary takes a westerly direction to pillar No. 4, still skirting the southern limit of the Orphan Asylum property ...	205°	337
From pillar No. 4 the boundary takes a southerly direction skirting the Diamond Harbour road	183°	160
From pillar No. 5 to pillar No. 6 the boundary runs east by a private compound	94°	50
From pillar No. 6 to pillar No. 7 the boundary runs south	175°	83
From pillar No. 7 to pillar No. 8 the boundary runs east, skirting the property lately occupied by the Hon'ble Mr. Justice Jackson	91°	465
From pillar No. 8 to pillar No. 1 the boundary runs north, skirting the Alipore road	5°	143

R. L. MANGLES,
Offg. Secy. to the Govt. of Bengal.

[Third Publication.]

NOTIFICATION.

The 24th November 1875.—Under the provisions of Section 5 of the Indian Registration Act VIII of 1871, the Lieutenant-Governor is pleased to sanction the following rearrangement of sub-districts in the district of Sarun:—

The sudder sub-district will henceforth comprise thanas Chhapra, Dighwarah, and Manjhi.

A new sub-district, with head-quarters at Amnour, will consist of thanas Parsa and Mushrakh (without pergunnah Murhul).

The sub-district of Sewan will include thanas Sewan and Basantapur.

The sub-district of Darauli will be conterminous with the thanas of that name.

A new sub-district, with head-quarters at Gopalgunge, will comprise thanas Baragaon and Barauli, including pergunnah Murhul.

The sub-districts will stand as follows:—

Sudder sub-district	Thana Chhapra. ,, Dighwarah. ,, Manjhi.
Amnour	Thana Parsa. ,, Mushrakh (without pergunnah Murhul).
Sewan	Thana Sewan. ,, Basantapur.
Darauli	Thana Darauli.
Gopalgunge	Thana Baragaon. ,, Barauli (including pergunnah Murhul).

This notification will take effect on and from 1st December 1875.

R. L. MANGLES,
Offg. Secy. to the Govt. of Bengal.

[Third Publication.]

NOTIFICATION.

The 30th November 1875.—It is hereby notified that under the provisions of Section 68 of Act VI (B.C.) of 1870 (the Village Chowkidaree Act), the Lieutenant-Governor is pleased to authorize the extension of that Act to the whole of the district of Tipperah. The Act will take effect from 1st January 1876.

R. L. MANGLES,
Offg. Secy. to the Govt. of Bengal.

[Third Publication.]

NOTIFICATION.

The 29th November 1875.—It is hereby notified that the following list contains the names of Inspectors of the Bengal Police of the First and Second Grades.

First Grade Inspectors.

No.	Names of Inspectors.	Names of Districts.
1	Nobokisto Ghose	24-Pergunnahs.
2	Moonshee Bakaoollah	Hooghly.
3	Bydenath Mookerjee	Pubna.
4	Daniel Cavanagh	Monghyr.
5	Denobundhoo Sen	Midnapore.
6	Juggobundoo Bose	Dacca.
7	Hurman Luker	Julpigoree Depôt.
8	Abizumma Khan	Shahabad.
9	A. D. Rozario	Chittagong Hill Tracts.
10	W. Green	Hooghly.
11	Brojo Soonder Móitro	Maldah.

Second Grade Inspectors.

1	Ram Coomar Dass	Noakholly.
2	Kally Madhub Chatterjee	Burdwan.
3	Suroof Chunder Doss	Rungpore.
4	D Erskine	Monghyr.
5	Sew Lall Tewary	Chittagong.
6	Dilwar Ally	Backergunge.
7	Gobind Chunder Sandial	Dinagepore.
8	E. Dominico	Howrah.
9	Ram Chunder Dechit	Bankoora.
10	S. W. Butcher	Singhboom.
11	Obhoy Churn Ghose	Noakholly.
12	T. Mendes	Rajshahye.
13	W. O. Lewis	Monghyr.
14	Gopal Hurry Mullick	Jessore.
15	Tareenee Churn Sein	Ditto.
16	Sreeram Chunder Ghose	Burdwan.
17	Sarodapersad Bose	Balasore.
18	Bhagbut Churn Gangooly	Dacca.
19	Poornoo Chunder Chuckerbutty ...	Nuddea.
20	J. S. Evans	Gya.
21	Rakhal Dass Bose	Patna.
22	Saroda Churn Ghose	Hooghly.
23	Sheik Awaladali	Gya.
24	Kadee Lall	Mozufferpore.
25	Issan Chunder Banerjee	Bograh.
26	G. Arrakeil	Moorshedabad.
27	Ram Chunder Roy	Rungpore.
28	Munglee Singh	Cuttack.
29	Edward Gilbert	Patna.
30	David Cadet	Manbhoom.
31	Prosunno Cumar Ghose	Manbhoon.
32	Hurry Churn Mozumdar	Dinagepore.
33	Ram Chunder Dutt	Noakholly.
34	Kirty Chunder Banerjee	Moorshedabad.
35	Anund Churn Doss	Furreedpore.
36	G. Rosamond	Darjeeling.
37	Jodu Nath Sett	Singbhoom.
38	Jadub Chunder Deb	Sonthal Pergunnahs.
39	Roghonath Bose	Cuttack.
40	Probhat Chunder Chatterjee	Midnapore.
41	Juggernath Chuckerbutty	Ditto.
42	Shama Churn Roy	Rajshahye.
43	Moulvi Anwar Zuman	Mymensingh.
44	Gungadhur Ghose	Jessore.
45	Koylas Chunder Mitter	Shahabad.
46	Muhfez Hossein	Bhagulpore.
47	Sadutoollah	Lohardugga.

No.	Names of Inspectors.	Names of Districts.
48	Charles Brown	24-Pergunnahs.
49	Kumlaputty Ghosal	Backergunge.
50	Ram Coomar Ghose	Mymensingh.
51	George Meridith	Bhagulpore.
52	Dost Mahomed	Patna.
53	Harran Chunder Mookerjee	24-Pergunnahs.
54	Henry Tims	Pooree.
55	A. Storey	24-Pergunnahs.
56	Kanyee Lall	Gya.
57	Kally Kant Chuckerbutty	Dacca.
58	Ram Coomar Mitter	Nuddea.
59	Poorno Chunder Banerjee	Balasore.
60	Mohesh Chunder Singh	Burdwan.

R. L. MANGLES,
Offg. Secy. to the Govt. of Bengal.

[Third Publication.]

NOTIFICATION.

The 29th November 1875.—In continuation of the Notification dated 21st August last, and published at page 1114 of the *Calcutta Gazette* of the 1st September following, it is hereby notified for general information that consequent on the arrangements connected with the formation of the Chief Commissionership of Assam, and the transfer of the district of Tipperah from the Commissionership of Chittagong to that of Dacca, it has been determined, with the sanction of the Secretary of State for India in Council, that the duties of Civil and Sessions Judge of the Chittagong district shall be hereafter discharged by the Commissioner of that Division.

The Lieutenant-Governor has been accordingly pleased to direct that from such date as the present Judge shall give over charge of his office, the Commissioner of Chittagong for the time being shall be *ex-officio* District and Sessions Judge of that district.

To assist the Commissioner in the conduct of his judicial duties, the Lieutenant-Governor has been further pleased, with the sanction of the Governor-General in Council, to appoint, under Section 7, Act VI of 1871, an Additional Judge in the Chittagong district, on a salary of Rs. 1,200 per month, and to direct, under Section 17, Act X of 1872, that this officer shall also be Additional Sessions Judge in the Sessions Division of Chittagong.

In pursuance of the above arrangements, the Lieutenant-Governor has been pleased to make the following appointments :—

Mr. J. P. Grant, District and Sessions Judge of the Second Grade, is posted to Rungpore.

Mr. C. A. Kelly, Joint-Magistrate and Deputy Collector, Second Grade, is appointed to be Judge of the Small Cause Court and Second Subordinate Judge of Bhagulpore, *vice* Mr. R. M. Towers, promoted.

Mr. R. M. Towers, Judge of the Small Cause Court and Second Subordinate Judge of Bhagulpore, is appointed to be Additional District and Sessions Judge of Chittagong.

R. L. MANGLES,
Offg. Secy. to the Govt. of Bengal.

[Third Publication.]

DECLARATION.

The 29th November 1875.—Whereas it appears to the Lieutenant-Governor of Bengal that land is required to be taken up by Government at the public expense for a public purpose, viz. for the construction of a police outpost at Moonibgurh, pergunnah Dhakia-bazar, zillah Midnapore, it is hereby declared that for the above purpose a piece of land measuring, more or less, 10 cottahs of standard measurement, bounded on the north by a footpath leading to the tank belonging to the zemindar, Baboo Ajoodhya Ram Khan, and on the west, south, and east by a drain belonging to him, is required within the aforesaid village of Moonibgurh.

This declaration is made under the provisions of Section 6, Act X of 1870, to all whom it may concern.

R. L. MANGLES,
Offg. Secy. to the Govt. of Bengal.

PUBLIC WORKS DEPARTMENT,—BENGAL.

ESTABLISHMENT.

The 10th December 1875.

No. 615.—*Leave of Absence.*—Mr. E. J. Meara, Assistant Engineer, First Grade, attached to the Bhagulpore Division, is allowed privilege leave for two months and twenty-seven days, under Section 12, Supplement F of the Civil Leave Code, in addition to three months' special leave already granted* to him.

* Bengal Government (Public Works Department) Notification No. 433, dated 16th August 1875.

No. 616.—*Notification.*—Mr. J. F. Simpson, Assistant Engineer, Second Grade, assumed charge of the Dinagepore Division on the 26th November 1875, before noon.

No. 617.—*Transfer.*—Serjeant D Haining, Overseer, First Grade, from the Ganges and Darjeeling Road Division to the Darjeeling Division.

No. 618.—*Leave of Absence.*—Baboo Bhoobun Mohun Ghose, Accountant, Fourth Grade, attached to the Dehree Workshop Division, for two months on medical certificate, under Supplement F, Section 3 of the Civil Leave Code, in addition to that already granted† to him.

† Bengal Government (Public Works Department) Notification No. 153, dated 1st May 1875.
Bengal Government (Public Works Department) Notification No. 540, dated 30th October 1875.

No. 619.—*Appointment.*—Baboo Chundee Churn Sen to officiate as Accountant, Fourth Grade, in the Backergunge Division, with effect from the 8th October 1875, pending the arrival of Baboo Pussoputty Churn Bose, Probationary Accountant, Fourth Grade Divisional Accountant of that division.

No. 620.—The following orders, issued by the Government of India, Public Works Department, are republished for information :—

No. 503, *of the 7th December* 1875.—*Erratum.*—In Public Works Department Notification No. 220, dated 4th May 1875, *for* Mr. D. Campbell, 'Overseer, First Grade,' *read* 'Overseer, Second Grade.'

No. 504.—Mr. T. G. Moreton, Supervisor, First Grade, Bengal Provincial Establishment, is transferred to British Burmah for employment on the Rangoon and Irrawaddie Valley State Railway.

No. 510, *of the* 10*th December* 1875.—The services of Mr. W. Smith, Superintending Engineer, First Grade, are replaced at the disposal of the Government of Bengal in the Public Works Department, with effect from the 19th November, inclusive.

J. E. T. NICOLLS, *Col.*, R.E.,
Secretary to the Govt. of Bengal, P. W. D.

IRRIGATION.

ESTABLISHMENT—NOTIFICATION.

The 8th December 1875.

No. 451.—*Corrigendum.*—In notification No. 448, dated 6th December 1875, *for* 'Third Grade,' *read* 'Second Grade.'

No. 452.—*Promotions.*—The following promotions are made with effect from 1st December :—

To be Sub-Engineer, Second Grade.

Baboo Judu Putty Chatterjee, Sub-Engineer, Third Grade (temporary Second Grade).

To be Sub-Engineers, Third Grade.

Baboo Shoshi Bhoosun Ghose, Supervisor, First Grade (temporary Sub-Engineer, Third Grade).
Baboo Gopal Chunder Coondoo, Supervisor, First Grade.

To be Supervisor, First Grade.

Mr. W. H. Morrow, Supervisor, Second Grade.

To be Supervisors, Second Grade.

Mr. J. Barnes, Overseer, First Grade (temporary Supervisor, Second Grade).
Sergeant C. J. Clarke, Overseer, First Grade.
,, M. Doyle, Overseer, First Grade.

The 11th December 1875.

No. 453.—*Notifications.*—Sergeant T. Green, Overseer, First Grade, Arrah Division, availed himself of the sick leave granted him in the orders marginally noted on the forenoon of the 15th October last.

No. 428, dated 25th November 1875.

No. 454.—With reference to the orders marginally noted, Baboo W. Nursimloo Naidoo, Supervisor, Second Grade, Balasore Survey Division, ceased to belong to the Department on the 26th November 1875.

No. 421, dated 20th November 1875.

No. 455.—With reference to the orders marginally noted, Mr. D. G. Caddy, Probationary Sub-Engineer, Third Grade, ceased to belong to the Department after 30th November 1875.

No. 430, dated 27th November 1875.

No. 456.—Baboo Kally Kristo Dutt, Temporary Overseer, Third Grade, Dehree Division, returned to duty on the afternoon of the 30th November 1875 from the privilege leave granted him in the orders marginally noted.

No. 433, dated 29th November 1875.

No. 457.—*Promotion*.—Sergeant J. Pethard, Overseer, First Grade, Arrah Division, is promoted to Supervisor, Second Grade, with effect from 4th December 1875.

The 13th December 1875.

No. 458.—*Transfer*.—Mr. G. H. Girling, Supervisor, Second Grade, from the Arrah to the Dehree Workshop Division, which he joined on the forenoon of the 2nd December 1875

F. T. HAIG, *Colonel*, R.E.,
Jt.-Secy. to the Govt. of Bengal, in the P. W. D., Irrigation Branch.

NOTIFICATION.

IRRIGATION.

The 29th November 1875.—In continuation of Notification published at page 884 of the *Calcutta Gazette* of the 20th May 1874, it is hereby notified that the Lieutenant-Governor has specially appointed the Executive Engineer, Upper Gunduck Embankment Division, to perform the functions of an Engineer under Act VI (B. L. C.) of 1873, with respect to the following embankment :—

Embankment maintained as tuccavee at the cost of zemindars and others.

District.	Description.
	Turki Embankment.
MOZUFFERPOOR ...	This is a continuous line of embankment on the right bank of the Bagmatti River, about 24 miles 450 feet in length, more or less. It commences at a masonry pillar in the village of Singuri, Tuppeh Murwa Kulan, and passing through the villages of (1) Basdeopur, (2) Madhipur, (3) Belahi, (4) Turki, (5) Genghti, (6) Nowtun, (7) Gurgawan, (8) Tengarha, (9) Nehalpur, (10) Madhopur, (11) Jagarnathpur, terminates at a masonry pillar in the village of Bhutan, tuppeh Murwa Khurd.

F. T. HAIG, *Col.*, R.E.,
Joint-Secy. to the Govt. of Bengal, Irrigation Branch.

[Sixth Publication.]

NOTIFICATION.

IT is hereby notified, under the provisions of section 3, Act XI of 1859, that from the 1st April 1876 until further notice, the following changes will be made in the dates fixed as the latest days for the payment, in the Lower Provinces, of arrears of revenue and demands which, by the Regulations and Acts in force, are directed to be realized in the same manner as arrears of revenue :—

	Estates paying an annual revenue not exceeding Rs. 10.		Estates paying an annual revenue exceeding Rs. 10, but not exceeding Rs. 50.	
	Present date.	Proposed date.	Present date.	Proposed date.
In districts where the Bengali or Amli era prevails, except the division of Orissa and the district of Chittagong	28th June ...	28th March	28th June ... / 12th January	12th January. / 28th March.
In districts where the Fasli era prevails ...	7th June ...	28th March ...	7th June .. / 12th January .	12th January. / 28th March.

The fixed latest days for payment for all classes of estates in all districts will then be those shown in the following table :-

	Estates paying an annual revenue not exceeding Rs. 10.	Estates paying an annual revenue exceeding Rs. 10, but not exceeding Rs. 50.	Estates paying an annual revenue exceeding Rs. 50, but not exceeding Rs. 100	Estates paying an annual revenue exceeding Rs. 100.
In districts where the Bengali or Amli era prevails, except the division of Orissa and the district of Chittagong	28th March ...	12th January ... 28th March	28th June ... 12th January .. 28th March ...	28th June. 28th September. 12th January. 28th March.
In districts where the Fasli era prevails ...	28th March .	12th January . 28th March .	7th June 12th January ... 28th March ...	7th June. 28th September. 12th January. 28th March.
In the division of Orissa ..	28th April ... 8th November ..	28th April ... 8th November ...	28th April ... 8th November ...	28th April. 8th November.
In the district of Chittagong	25th June ...	25th May ... 25th February ..	25th May ... 26th December ... 25th February ...	25th May. 25th September. 26th December 25th February

When the latest day of payment falls on a Sunday or holiday, being a day on which the Collector's office is authorized to be closed, the first open day after such Sunday or holiday is to be taken as the latest day.

By order of the Board of Revenue,

J. GEOGHEGAN,
Officiating Secretary.

BOARD OF REVENUE, L. P.,
FORT WILLIAM,
The 25th November 1875.

JAIL DEPARTMENT.

No. 9368, *dated Alipore, the 7th December* 1875 —Surgeon G. T. Dalton made over charge of the Mozufferpore Jail to Surgeon C. J. W. Meadows on the forenoon of the 20th ultimo.

Surgeon-Major B. Simpson made over charge of the Meetapore Jail to Mr. C. A. Wilkins, C.S , on the afternoon of the 30th ultimo.

G M. BOWIE, *Major,*
Offg. Inspector-General of Jails, L.P.

HIGH COURT—Original Side.

NOTIFICATION.

THE following Rules have been passed by the High Court, Bengal, and are now published for general information.

By order,

The 10th December 1875. R. BELCHAMBERS, *Registrar.*

It is ordered that the following Rules be read and passed as the Rules of the High Court of Judicature at Fort William in Bengal, to take effect from the fifteenth day of December one thousand eight hundred and seventy-five.

Summons to appear and answer to be delivered to the Sheriff for service, within 14 days from the date of suit.

1. Within 14 days after the institution of a suit, a summons to the defendant to appear and answer shall be taken out and delivered to the Sheriff for service. In default thereof, the plaint shall be taken off the file. This shall be done by an endorsement on the plaint to that effect signed by the Registrar, under and by virtue of this rule, and without further order.

In default plaint to be taken off the file.

Application to restore plaint.

2. A plaint so taken off the file may be restored to the file, as of the date on which it was originally filed, on the application of the plaintiff, and on sufficient grounds being shown to the satisfaction of the Court, or the sitting Judge in chambers.

Fresh plaint may be presented.

3. When a plaint is so taken off the file, the plaintiff shall be at liberty, subject to the law of limitation, to present a fresh plaint for the same matter.

Date of suit, and of issue of summons, to be noted in the margin of summons.

4. In the margin of every summons to appear and answer, the date on which it was issued, and the date on which the plaint was filed, shall be noted.

Summons not to be received by the Sheriff, except within 14 days from the date of suit.

5 Unless otherwise ordered, no such summons shall be received by the Sheriff for service after the expiration of 14 days from the date noted in the margin thereof as the date on which the plaint was filed as aforesaid.

6. Except where the plaintiff has obtained permission to sue *in forma pauperis*, no such summons shall be received by the Sheriff for service, unless the fee payable for a special return be deposited with him. Whenever an ordinary return is made to a summons, the amount of the difference between the fee payable for such return and the higher fee payable for a special return, shall be paid back to the plaintiff or his attorney.

Or without pre-payment of the fee for a special return.

RICHARD GARTH.
F. B. KEMP.
LOUIS S. JACKSON.
J. B. PHEAR.
A. G. MACPHERSON.
F. A. GLOVER.
CHARLES PONTIFEX.
E. G. BIRCH.
G. G. MORRIS.
R. C. MITTER.
W. F. MCDONELL.

4th December 1875.

Dates of Criminal Sessions for 1876.

No. of Sessions.	Day of the week.	Date.
First	Wednesday	12th January.
Second	Tuesday	15th February.
Third	Monday	20th March.
Fourth	Tuesday	25th April.
Fifth	Wednesday	31st May.
Sixth	Ditto	5th July.
Seventh	Thursday	3rd August.
Eighth	Wednesday	6th September.
Ninth	Monday	20th November.

By order,
W. E. H. FORSYTH, *Clerk of the Crown.*

CALCUTTA HIGH COURT, CROWN OFFICE, the 2nd December 1875.

Sheriff's Office, the 15th December 1875.

NOTICE is hereby given that the First Criminal Sessions of the year 1876, of the High Court of Judicature at Fort William in Bengal, for the Town of Calcutta and Factory of Fort William and the places subordinate thereto, will be holden at the Court-house, in the Town of Calcutta, on Wednesday, the twelfth day of January next, at 11 o'clock in the forenoon, and so on from day to day until the said Session be over. And it is hereby proclaimed that all persons who will prosecute any of the prisoners to be brought up for trial at the said Session be then and there to prosecute.

DEGUMBER MITTER, *Sheriff.*

সরিফ আফিস, সন ১৮৭৫ সাল ১৫ ডিসেম্বর।

সকলকে সমাচার দেওয়া যাইতেছে যে সুবে বাঙ্গালার ফোর্ট উইলিয়ম দুর্গের অধীন শহর কলিকাতার ও অন্যান্য স্থানের ফৌজদারী বিচার নিষ্পত্তি জন্য আগামি সন ১৮৭৬ সালের ১২ই জানুআরি বুধবার বেলা ১১ ঘটিকার সময় এবং যে পর্য্যন্ত সেশিয়ানের কার্য্য শেষ না হয় প্রতিদিন উক্ত সময়ে কলিকাতার হাই কোর্টের আপন আদালত ঘরে সন ১৮৭৬ সালের প্রথম ক্রিমিনেল সেশিয়ান বসিবেক এবং এতদ্দ্বারা প্রচার করা যাইতেছে যে, যে সকল ব্যক্তি কোন কয়েদীর বিরুদ্ধে ফৌজদারী মিছিল করিবেক তাহারা উক্ত স্থানে উক্ত সময়ে হাজির থাকিয়া মোকদ্দমা করে ইতি।

DEGUMBER MITTER, *Sheriff.*

TREASURY NOTICES.

BABOO BEPIN BEHARY MOOKERJEA, Deputy Collector, has been placed in charge of the Mymensing treasury, *vice* Baboo Krishno Coomar Sen transferred to Sylhet, and is authorized to draw bills on other treasuries.

F. B. PEACOCK, *Offg. Commissioner.*

DACCA COMMR.'S OFFICE, the 6th December 1875.

MR. H. J. NEWBERY, Covenanted Deputy Collector, has been placed in charge of the Treasury at Monghyr, and authorised to draw bills on all other treasuries.

By order,
S. P. CHATTERJEE, *Personal Asst. to Commr.*

BHAGULPORE, the 10th December 1875.

UNCOVENANTED DEPUTY COLLECTOR BABOO ISSUR CHUNDER MITTER has been placed in charge of the 24-Pergunnahs treasury and authorized to draw bills on other treasuries.

SREENAUTH GHOSE, *Personal Assistant to Commissioner.*

COMMISSIONER'S OFFICE, PRESIDENCY DIVISION, CALCUTTA, the 29th November 1875.

SMALL CAUSE COURT NOTICE.

NOTICE is hereby given that subject to the orders of Government, the Judge of the Small Cause Court at Burrisal will hold his Small Cause Court sittings during the first five working days of each month from January 1876.

PROMOTHA NATH MOOKERJEE, *Judge, Small Cause Court.*

BURRISAL SMALL CAUSE COURT, the 9th December 1875.

OPIUM NOTIFICATIONS.

No. 1285*B.*

OPIUM. NOTICE is hereby given that in future no opium will be delivered on any pass unless such pass bear the signature of the firm concerned, or of its duly constituted agent.

HON'BLE H. L. DAMPIER

By order of the Member in charge,

W. H. GRIMLEY, *Offg. Secretary.*

BOARD OF REVENUE, L.P., FORT WILLIAM, the 26th November 1875.

No. 1302B.

NOTICE is hereby given that the First Sale of Opium, the Provision of 1873-74, will be held at the Government Opium Sale-Room, No. 2, Bankshall Street, on Thursday, the 6th January 1876, at 11 A.M., and will comprise 3,920 chests, viz.—

	Chests.
Behar Opium	2,235
Benares ,, ...	1,685
Total ...	3,920

2. The general conditions of the sale now advertised will be the same as usual; they may be ascertained by reference to the Notification issued on the 16th November 1875, and published in the *Government* and *Exchange Gazettes*, or on personal application at the Office of the Board of Revenue.

3. The latest dates for deposit and clearance will be the 11th and 21st January 1876 respectively, that is to say, no Bank of Bengal Receipts, Government Promissory Notes, or other public securities that may be tendered for deposit in redemption of Promissory Notes given by purchasers in the Sale-room, will be received after 4 P.M. of Tuesday, the 11th January 1876, and no Bank of Bengal Receipts in full payment of lots will be accepted after 4 P.M. of Friday, the 21st January 1876.

4. In addition to the quantity above advertised for sale, the following quantities more or less of Behar and Benares Opium will be brought to sale in the ensuing year on or about the dates specified below. The member in charge of the Opium Department, however, reserves to himself the right of altering these dates should circumstances render it expedient to do so.

DATES.	Behar, about Chests.	Benares, about Chests.	Total, about Chests.
On or about Thursday, 3rd February 1876 ...	2,235	1,685	3,920
Ditto Thursday, 2nd March 1876 ...	2,235	1,685	3,920
Ditto Friday, 7th April 1876 ...	2,235	1,685	3,920
Ditto Thursday, 4th May 1876 ...	2,235	1,685	3,920
Ditto Wednesday, 7th June 1876 ...	2,235	1,685	3,920
Ditto Wednesday, 5th July 1876 ...	2,235	1,685	3,920
Ditto Thursday, 3rd August 1876 ...	2,235	1,685	3,920
Ditto Wednesday, 6th September 1876 ...	2,230	1,680	3,910
Ditto Friday, 6th October 1876 ...	2,230	1,680	3,910
Ditto Thursday, 2nd November 1876 ...	2,230	1,680	3,910
Ditto Friday, 1st December 1876 ...	2,230	1,680	3,910
Total ...	24,565	18,515	43,080

By order of the Member in charge,

W. H. GRIMLEY, *Offg. Secretary.*

BOARD OF REVENUE, L. P., FORT WILLIAM, the 29th November 1875.

No. 1243B.

BEHAR.	Chests.	Chests.
Reserve of 1873-74 ...	5,590	
Supply from 1874-75...	21,210	
		26,800
BENARES.		
Reserve of 1873-74 ...	4,920	
Supply from 1874-75...	15,280	
		20,200
Total ...		47,000

NOTICE is hereby given that the Provision Opium to be brought forward for sale by public auction in the year 1876 will consist of 26,800 chests of Behar and 20,200 chests of Benares Opium, being of the two seasons 1873-74 and 1874-75 in the proportions marginally noted. The sales will be held on or about the dates specified below. The Member in charge of the Opium Department, however, reserves to himself the right of altering these dates should circumstances render it expedient to do so.

DATES.	Behar, about Chests.	Benares, about Chests.	Total, about Chests.
On or about Thursday, 6th Jan. 1876 ...	2,235	1,685	3,920
On or about Thursday, 3rd Feb. „ ...	2,235	1,685	3,920
On or about Thursday, 2nd Mar. „ ...	2,235	1,685	3,920
On or about Friday, 7th April „ ...	2,235	1,685	3,920
On or about Thursday, 4th May „ ...	2,235	1,685	3,920
On or about Wednesday, 7th June „ ...	2,235	1,685	3,920
On or about Wednesday, 5th July „ ...	2,235	1,685	3,920
On or about Thursday, 3rd Aug. „ ...	2,235	1,685	3,920
On or about Wednesday, 6th Sep. „ ...	2,230	1,680	3,910
On or about Friday, 6th Oct. „ ...	2,230	1,680	3,910
On or about Thursday, 2nd Nov. „ ...	2,230	1,680	3,910
On or about Friday, 1st Dec. „ ...	2,230	1,680	3,910
Total ...	26,800	20,200	47,000

The following are the conditions of sale:—

1. The Opium will be sold for exportation by sea only, and no certificate will be granted except to cover such export.

2. The Opium will be ordinarily offered for sale at an upset price of Rs. 800 per chest, and sold to the highest bidder above that price, except under the circumstances for which provision is made by Clause 12 of these Conditions of Sale. The bids must advance by Rs. 5 at a time.

3. The sale shall commence at the hour of 11 A.M. of the day fixed by previous notification, and shall not be continued after the hour of 5 P.M.; but if at that hour any of the lots advertized for sale shall remain unsold, the sale may, at the discretion of the Member in charge, be resumed on the next day following (not being Sunday or a public holiday), at the hour of 11 A.M., and so on until the whole of the remaining lots are disposed of; or, if the whole quantity advertized shall not be sold on the day appointed, the Member in charge may dispose of the lots which remain on hand at a future sale.

4. Each lot shall contain five chests.

5. A Promissory Note for a sum, calculated according to the scale noted in the margin, shall be taken as a deposit on each lot from the purchaser in the sale-room, and before the lot is registered in the sale book, and all such Promissory Notes shall be redeemed on the part of the purchasers at this Office by Bank of Bengal Receipts or by substitution of other public securities of the Government of India, on or before 4 o'clock in the afternoon of the fifth day after the sale: or on the other hand, failing such redemption by the time aforesaid, then the lot or lots for which no Bank of Bengal Receipts, or deposit of other public securities as aforesaid shall have been delivered in, shall be resold at such time or times and under such conditions of re-sale as the Member in charge shall see fit; and all losses and expenses whatsoever attending such re-sale shall be borne and paid by the defaulters, whilst any profit accruing from such re-sale shall be forfeited to Government.

DEPOSIT.
When the amount bid is less than Rs. 1,200 per chest, Rs. 200 per chest.
On bids of Rs. 1,200 and upwards, but less than Rs. 1,600 per chest, Rs. 300 per chest.
On bids of Rs. 1,600 and upwards, but less than Rs. 2,000 per chest, Rs. 400 per chest.
And so on, Rs. 100 being added to the deposit for every bid additional, to the extent of Rs. 400.

6. The Promissory Notes taken on the day of sale under the last-mentioned condition, if remaining unredeemed at 4 o'clock of the fifth day following the day of sale, will be placed in the hands of the Solicitor to the Government for realization in such manner as to him shall seem fit.

7. No tender of money, Bank of Bengal Receipts, or public securities, on account of Opium upon which the prescribed deposit may not have been made before 4 o'clock of the fifth day following the day of sale, will be afterwards accepted.

8. The Opium advertised for sale shall be paid for not later than by 4 o'clock of the fifteenth day from the day of sale; and in case any lots of such Opium shall not be so paid for and adjusted, then the cash deposit made under the 5th Condition, or any public securities that may have been deposited on account of such lots or chests, shall be forfeited, and the Opium shall be disposed of on account of Government at such time and in such manner as

the Member in charge shall think fit, and the first purchaser shall further be required to make good any loss or difference of price between that obtained at the re-sale and the amount at which the Opium was first purchased, forfeiting all advantages that may arise from such re-sale.

9. Purchasers taking out certificates or orders for the delivery of Opium after making full payment as above prescribed, shall have the option of naming the number of lots of their purchase, which they may desire to be included in each certificate or order; and it is to be clearly understood that the certificates or orders so taken out shall be considered final, and not afterwards changeable for other certificates or orders authorizing the delivery of single lots, or of a different number of lots or chests, whether more or less, than the number of lots or chests originally required to be included in each certificate or order.

10. No deposit of public securities under the fifth of the present Conditions will be received in this Office except from the party recorded as the purchaser in the sale book, or his authorized agent. The receipt for deposit of public securities will be granted only in the name of such purchaser, and the securities so deposited will be returned when payment in full has been made by the said purchaser or his order.

11. The officer superintending the sale on the part of the Government is empowered to reject, at his discretion, the bid of any individual, unless such individual shall, on demand, tender at the time a deposit either in Government of India Notes, Bank of Bengal Receipts, or Government Securities, a sum equal to the amount for which a Promissory Note would otherwise be taken under the fifth of these Conditions.

12. With a view to prevent fictitious biddings, designed to obstruct the sale, it is hereby notified that the officer of Government superintending the sale shall be competent, at any time during the sale, to withdraw any unsold lot, and immediately to put it up again for sale at a maximum upset price, diminishing the same gradually until a bid is obtained, and the first *bonâ fide* bidder for a lot after it has been offerred for sale in the mode here described shall be held and declared to be the purchaser of the said lot, and the officer of Government superintending the sale shall also be competent to dispose, in the same manner, of as many of the subsequent lots as he may think proper, provided always that no lot shall be sold below the minimum price of Rs. 800 specified in the second of these Conditions.

13. The purchaser of any lot shall have the option of naming and purchasing in immediate succession, at the same price and under the same conditions, any number of lots of the same agency Opium not exceeding altogether twenty-five lots, provided always that there remain a sufficient number of lots of the Opium to complete the said twenty-five.

14. In the event of any dispute or difference touching or concerning any matter or question arising out of the sale of the Opium included in this notification, or adjustment of the account thereof, the same shall and may be tried and decided in the High Court of Judicature at Fort William in Bengal.

15. The following papers will be exhibited for inspection on the day of sale, or may be seen previously to that date by personal application at the Office of the Board of Revenue:—No. 1, certificate of the Opium advertized for sale; No. 2, report of the examination of such Opium.

16. The public are hereby informed that, in providing the investment of the Behar and Benares Opium for the year 1874-75, the same precautions have been taken as those which have been observed during past years to have the drug procured and sent down in a pure state, to have only the prescribed quantity of leaves used in forming the cakes, and to have the due proportion of Opium put into each cake. An account of the weight of the drug when packed at Behar and Benerns, and a statement of the average weight of the chests, indiscriminately taken for the purpose of comparison from the despatches on arrival at Calcutta, may be seen on personal application at the Office of the Board of Revenue.

17. Any further information respecting weight or quality of the Opium advertized for sale that may be desired by parties connected with the trade will, as heretofore, be furnished to them on personal application at the Office of the Board of Revenue. But in accordance with established usage, under no circumstances will the Member in charge entertain or recognize any claim to compensation for loss from any alleged deficiency of weight, abstraction of Opium, or adulteration of the drug, which may be preferred on reference to chests after the sale and delivery of the Opium for shipment.

18. It is hereby further notified that under the 6th Article of the Convention between Great Britain and France, dated the 7th March 1815, quoted below, the agents in India of the French Government, or persons duly appointed by them, are entitled to demand that out of the quantities of Behar and Benares Opium declared as above for sale at the twelve sales of the year 1876, there shall be delivered to them, at the average of the particular sale or sales to which the Opium so applied for may belong, a quantity not exceeding in the aggregate 800 chests, and the Agents of the French Government must make requisition specifying the quantity of Opium required by them at any particular sale, within thirty days from the advertisement of such intended sale, provided however that the Agents of the French Government may make such requisition for the whole quantity within thirty days from the publication of this notification. If the Agent of the French Government shall not make the requisition for Opium within the time above mentioned, the entire quantity of about 47,000 chests of Behar and Benares, as above estimated, will be brought to sale in the usual manner; and if they shall make application for a quantity of Opium to be delivered to them out of the quantity advertized for sale at each or any of the twelve sales above mentioned, but shall not pay for it within the prescribed period of payment, the Government of Bengal reserves to

	Chests.
Behar	26,800
Benares	20,200
Total ...	47,000

itself the right of disposing of the Opium which the French Authorities may so fail to pay for, either by increasing the quantity reserved at the sale next ensuing after the date fixed for payment, or by selling such Opium, or any portion of it at any subsequent monthly sale in addition to the quantity which in this advertisement is approximately mentioned as the quantity to be sold at such sale; or by selling such Opium at a sale to be held expressly for the purpose.

Article of the Convention above referred to.

Article VI.—"With regard to the trade in Opium, it is agreed between the high contracting parties that at each of the periodical sales of that article there shall be reserved for the French Government, and delivered upon requisition duly made by the Agents of His Most Christian Majesty, or by the persons duly appointed by them, the number of chests so applied for, provided that such supply shall not exceed three hundred chests in each year, and the price for the same shall be determined by the average rate at which Opium shall have been sold at every such periodical sale, it being understood that if the quantity of Opium applied for at any one time shall not be taken on account of the French Government by the Agents of His Most Christian Majesty within the usual period of delivery, the quantity so applied for shall nevertheless be considered as so much in reduction of the three hundred chests hereinbefore mentioned. The requisitions for Opium, as aforesaid, are to be addressed to the Governor-General at Calcutta within thirty days after notice of the intended sales shall have been published in the *Government Gazette*."

By order of the Member in charge.

W. H. GRIMLEY, *Offg. Secretary.*

BOARD OF REVENUE, FORT WILLIAM, the 16th November 1875.

The Calcutta Gazette.

WEDNESDAY, DECEMBER 15, 1875.

PART I A.

Orders and Notifications by the Government of India.

The following order, issued by the Government of India, Legislative Department, is republished for general information :—

No. 23.—*Fort William, the 6th December* 1875.—*Notification.*—The following Statute is published for general information :—

38 & 39 VICTORIA, CHAPTER 85.

An Act for amending the Foreign Jurisdiction Acts.

[13TH AUGUST 1875.]

Be it enacted by the Queen's Most Excellent Majesty, by and with the advice and consent of the Lords Spiritual and Temporal, and Commons in this present Parliament assembled, and by the authority of the same, as follows :—

1. Where by Order of the Queen in Council in pursuance of the Foreign Jurisdiction Acts, any court, judge, magistrate, or officer acting or exercising jurisdiction within or in relation to any country or place out of Her Majesty's dominions, is authorised to order the removal or deportation of any person from that country or place, such removal or deportation, and any detention for the purposes thereof, according to the provisions of the Order in Council, shall be as lawful as if the order of the court, judge, magistrate, or officer were to have effect wholly within that country or place.

2. This Act shall be construed as one with the Foreign Jurisdiction Act, 1843, and the Acts amending the same, and together with those Acts may be cited as the Foreign Jurisdiction Acts, 1843 to 1875, and may be cited separately as the Foreign Jurisdiction Act, 1875.

WHITLEY STOKES,
Secy. to the Govt. of India.

The following orders, issued by the Government of India in the Home Department, are republished for general information :—

No. 1075.—*Fort William, the 8th December* 1875.—*Establishments.*—Mr. D. W. Marsden is permitted to resign Her Majesty's Bengal Civil Service, with effect from the 15th September last.

No. 1091.—*The 10th December* 1875.—The services of Mr. T. J. Murray, of the Bengal Civil Service, are placed at the disposal of the Chief Commissioner of Assam.

No. 102.—*The 10th December* 1875.—*Examinations.*—With reference to Rule VIII of the rules for the encouragement of the study of Oriental languages among the junior members of the Bengal Civil Service published under Home Department Notification No. 1614, dated 24th March 1870, it is hereby notified for general information that the first quarterly examination in 1876 will be held on Friday, the 7th January, instead of the first Monday in that month.

IV.—The first language in which a Civil Servant will be permitted to offer himself for examination by either of the two higher standards will be—

For Civil Servants attached to the Lower Provinces in Bengal	...	Bengali, Uriya or Hindi
For Civil Servants attached to the Upper Provinces	...	Hindustani or Persian.

And it is not till after a certificate of High Proficiency shall have been obtained in such language that a Civil Servant will be eligible to present himself for distinctions in other languages.

A Civil Servant shall be at liberty to present himself for examination in the obligatory and another language simultaneously, but no report of his proficiency in the *second* language shall be prepared unless he is declared to have passed in the obligatory language.

The following orders, issued by the Government of India in the Department of Revenue, Agriculture and Commerce, are republished for general information :—

NOTIFICATIONS.—COMMERCE AND TRADE.

Fort William, the 4th December 1875.

No. 388.—With reference to paragraph 4 of the Notification of the Government of India in this Department, No. 15, dated the 31st January 1873, publishing regulations for assessing the tonnage of foreign vessels for payment of tonnage dues at British Indian ports, the Honourable the President in Council is pleased to direct the publication of the following orders issued by the Queen in Council, from which it will be seen that the rules in force in the United Kingdom have been accepted in whole or part by—

France,
The German Empire,
Sweden and Spain,

and that Her Majesty has been pleased to exercise in favour of the ships of those countries the power conferred by section 60 of the Merchant Shipping Act Amendment Act, 1862 (25 and 26 Vic., C. 63).

AT THE COURT AT WINDSOR, THE 5TH DAY OF MAY 1873.

PRESENT.

THE QUEEN'S MOST EXCELLENT MAJESTY IN COUNCIL.—Whereas by "the Merchant Shipping Act Amendment Act, 1862," it is enacted that, whenever it is made to appear to Her Majesty that the rules concerning the measurement of tonnage of merchant ships for the time being in force under the principal Act have been adopted by the Government of any foreign country, and are in force in that country, it shall be lawful for Her Majesty, by order in Council, to direct that the ships of such foreign country shall be deemed to be of the tonnage denoted in their certificates of registry or other national papers, and thereupon it shall no longer be necessary for such ships to be remeasured in any port or place in Her Majesty's dominions, but such ships shall be deemed to be of the tonnage denoted in their certificates of registry or other papers, in the same manner, to the same extent, and for the same purposes in, to, and for which the tonnage denoted in the "certificates of registry of British ships is to be deemed the tonnage of such ships."

And whereas it has been made to appear to Her Majesty that the rules concerning the measurement of tonnage of merchant ships now in force under "the Merchant Shipping Act, 1854," have been adopted by the President of the French Republic, and are in force in the French dominions.

Her Majesty is hereby pleased, by and with the advice of Her Privy Council, to direct that the ships of France, the certificates of French nationality and registry of which are dated on or after the first day of June one thousand eight hundred and seventy-three, shall be deemed to be of the tonnage denoted in the said certificates of French nationality and registry.

AT THE COURT AT WINDSOR, THE 26TH DAY OF JUNE 1873.

PRESENT.

THE QUEEN'S MOST EXCELLENT MAJESTY IN COUNCIL.—Whereas by "the Merchant Shipping Act Amendment Act, 1862," it is enacted that, whenever it is made to appear to Her Majesty that the rules concerning the measurement of tonnage of merchant ships for the time being in force under the principal Act have been adopted by the Government of any foreign country, and are in force in that country, it shall be lawful for Her Majesty, by order in Council, to direct that the ships of such foreign country shall be deemed to be of the tonnage denoted in their certificate of registry or other national papers, and thereupon it shall no longer be necessary for such ships to be remeasured in any port or place in Her Majesty's dominions, but such ships shall be deemed to be of the tonnage denoted in their certificates of registry or other papers, in the same manner, and to the same extent, and for the same purposes in, to, and for which the tonnage denoted in the certificate of registry of British ships is to be deemed the tonnage of such ships.

And whereas it has been made to appear to Her Majesty that the rules concerning the measurement of tonnage of merchant ships now in force under "the Shipping Act, 1854," have been adopted by the Government of His Majesty the German Emperor, with the exception of a slight difference in the mode of estimating the allowance for engine-room, and such rules are now in force in that country, having come into operation on the 1st day of January 1873.

Her Majesty is hereby pleased, by and with the advice of Her Privy Council, to direct as follows :—

1*st*.—As regards sailing ships: that merchant sailing ships of the said German Empire, the measurement whereof, after the said 1st day of January 1873, has been ascertained and denoted in the registers and other national papers of such sailing ships, testified by the date thereof, shall be deemed to be of the tonnage denoted in such registers and other national papers in the same manner, and to the same extent, and for the same purpose in, to, and for which the tonnage denoted in the certificate of registry of British sailing ships is deemed to be the tonnage of such ships.

2nd.—As regards steam ships: the merchant ships belonging to the said German Empire, which are propelled by steam, or any other power requiring engine-room, the measurement whereof shall, after the said 1st day of January 1873, have been ascertained and denoted in the registers and other national papers of such steam ships, testified by the dates thereof, shall be deemed to be of the tonnage denoted in such registers or other national papers in the same manner, and to the same extent, and for the same purpose in, to, and for which the tonnage denoted in the certificate of registry of British ships is deemed to be the tonnage of such ships, provided nevertheless that if the owner or master of any such German steam ship desires the deduction for engine-room in his ships to be estimated under the rules for engine-room measurement, and deduction applicable to British ships instead of under the German rule, the engine-room shall be measured and the deduction calculated according to the British rules.

AT THE COURT AT WINDSOR, THE 17TH DAY OF MARCH 1875.

PRESENT.

THE QUEEN'S EXCELLENT MAJESTY IN COUNCIL.—Whereas by "the Merchant Shipping Act Amendment Act, 1862," it is enacted that, whenever it is made to appear to Her Majesty that the rules concerning the measurement of tonnage of merchant ships for the time being in force under the principal Act have been adopted by the Government of any foreign country, and are in force in that country, it shall be lawful for Her Majesty, by order in Council, to direct that the ships of such foreign country shall be deemed to be of the tonnage denoted in their certificates of registry or other national papers, and thereupon it shall no longer be necessary for such ships to be remeasured in any port or place in Her Majesty's dominions, but such ships shall be deemed to be of the tonnage denoted in their certificates of registry or other papers, in the same manner, to the same extent, and for the same purposes in, to, and for which the tonnage denoted in the certificates of registry of British ships is to be deemed the tonnage of such ships.

And whereas it has been made to appear to Her Majesty that the rules concerning the measurement of tonnage of merchant ships now in force under "the Merchant Shipping Act, 1854," have been adopted in Sweden by the Government of His Majesty the King of Sweden and Norway, and are to come into force in Sweden on the 1st day of April 1875.

Her Majesty is hereby pleased, by and with the advice of Her Privy Council, to direct that the ships of Sweden, the certificates of Swedish nationality and registry, or the certificates of measurement of which are dated on or after the first day of April one thousand eight hundred and seventy-five, shall be deemed to be of the tonnage denoted in the said certificates of Swedish nationality and registry, or certificates of measurement.

AT THE COURT AT WINDSOR, THE 17TH DAY OF MARCH 1875.

PRESENT.

THE QUEEN'S MOST EXCELLENT MAJESTY IN COUNCIL.—Whereas by "the Merchant Shipping Act Amendment Act, 1862," it is enacted that, whenever it is made to appear to Her Majesty that the rules concerning the measurement of tonnage of merchant ships for the time being in force under the principal Act have been adopted by the Government of any foreign country, and are in force in that country, it shall be lawful for Her Majesty, by order in Council, to direct that the ships of such foreign country shall be deemed to be of the tonnage denoted in their certificate of registry or other national papers, and thereupon it shall no longer be necessary for such ships to be remeasured in any port or place in Her Majesty's dominions, but such ships shall be deemed to be of the tonnage denoted in their certificates of registry or other papers, in the same manner, and to the same extent, and for the same purposes in, to, and for which the tonnage denoted in the certificate of registry of British ships is to be deemed the tonnage of such ships.

And whereas it has been made to appear to Her Majesty that the rules concerning the measurement of tonnage of merchant ships now in force under "the Merchant Shipping Act, 1854," have been adopted by the Government of His Majesty the King of Spain, with the exception of a difference in the mode in certain steamers of estimating the allowance for engine-room, and such rules are now in force in that country, having come into operation on the second day of December one thousand eight hundred and seventy-four. Her Majesty is hereby pleased, by and with the advice of Her Privy Council, to direct as follows:—

1st.—As regards sailing ships: that merchant sailing ships of the said Kingdom of Spain, the measurement whereof, after the said second day of December one thousand eight hundred and seventy-four, has been ascertained and denoted in the registers and other national papers of such sailing ships, testified by the date thereof, shall be deemed to be of the tonnage denoted in such registers and other national papers in the same manner, and to the same extent, and for the same purpose in, to, and for which the tonnage denoted in the certificate of registry of British sailing ships is deemed to be the tonnage of such ships.

2nd.—As regards steam ships: that merchant ships belonging to the said Kingdom of Spain, which are propelled by steam or any other power requiring engine-room, the measurement whereof shall, after the said second day of December one thousand eight hundred and seventy-four, have been ascertained and denoted in the registers and other national papers in the same manner, and to the same extent, and for the same purpose in, to, and for which the tonnage denoted in the certificate of registry of British ships is deemed to be the tonnage of such ships: Provided, nevertheless, that if the owner or master of any such Spanish steam ship desires the deduction for engine-room in his ships to be estimated under the rules for engine-room measurement and deduction applicable to British ships instead of under the Spanish rule, the engine-room shall be measured and the deduction calculated according to the British rules.

The 10th December 1875.

No. 8 *of* 1875.—The following revision of a Notice to Mariners is published for general information :—

NOTICE TO MARINERS.

DIRECTIONS FOR KURRACHEE HARBOUR.

LIGHT HOUSE.

Latitude of light-house on Manora point	24° 47' 21" N.
Longitude	66° 58' 15" E.
The light is *fixed*, 120 feet above the sea-level, visible in clear weather	16 miles.
In hazy weather, prevalent during the south-west monsoon, about	7 miles.

Present light very inferior. A dioptric light of the 2nd order recommended.

TIDES.

	H.	M.
High water, full and change at	10	30
	Ft.	In.
Average rise and fall, Spring tides	9	6
Ditto ditto Neap tides ...	3 to 4 feet.	

Depth of water in Entrance Channel at High Water—

Spring tides	29 feet.
Neap tides	24 to 26 feet.

DRAUGHT OF VESSELS ENTERING OR LEAVING PORT

Vessels with a draught not exceeding 21½ feet can now enter and leave the Port without difficulty or delay during all seasons of the year.

During the fair season, from October to 15th May, vessels with a draught not exceeding 24 feet can now enter and leave the harbour.

Fixed moorings are placed for such vessels.

TIME OF TIDE FOR ENTERING PORT.

Sailing vessels should enter Port on the ebb-tide.

Steamers can enter either flood or ebb, and stand at once into Port.

N. B.—Masters of Ships should not, under any circumstances, attempt to enter the harbour without a Pilot.

HARBOUR IMPROVEMENTS.

Among the extensive works executed, a breakwater* has been built, running out from Manora point S. by E. to a distance of 1,500 feet into 6 fathoms water; this affords complete shelter to the Entrance Channel during the south-west monsoon. Also a channel has been opened through the bar with a depth of 20 feet at low water spring-tides, 500 feet in breadth; the channel is marked by buoys, and these on entering should be kept on the port side distant about 150 feet.

* A red-light is exhibited at the outer extremity of the breakwater during the fine season only.

Note.—A Mail Steamer arriving off the port at night and requiring a Pilot should fire two guns.

APPROACHING THE PORT.

COAST OF SIND.

Indus Banks.

The Coast of Sind below the parallel of 24° North latitude should be approached with great caution; too much attention cannot be paid to the lead, more especially in passing the Banks of the Indus.*

* Banks of the Indus have extended about 10 miles to the southward since 1856.

No sailing vessel should come nearer this coast than 20 fathoms by night, or in rough weather; or under 12 fathoms by day in fine weather.

The tides during the springs are strong, the flood sets S. E., and the ebb to N. W.

From March to the end of the monsoon, a strong south-easterly current is experienced, running at a rate of from 15 to 40 miles a day.

During the south-west monsoon, sailing vessels should make Ras Muari (Cape Monze),—which is 18 miles W. ½ N. from Manora Light-house,—and keep to windward of the port, if the weather is thick, or if the tide does not suit for entering the harbour. Allowance must also be made for a strong set to the south-east, which prevails more or less during the south-west monsoon.

Do not bring Manora point to the southward of East, or go under 15 fathoms near Cape Monze.

Masters of ships should endeavour to make the port at daylight, and can with safety approach into 8 fathoms at about 2 miles distance from the light-house, keeping it on any bearing from N. E. to N. by E., until boarded by a Pilot.

ANCHORAGE IN THE ROADS.

September to end of March.

Light-house N. by E. to N. N. E., distant one mile, 7 fathoms.

April and May.

Light-house N. N. E. to N. E., distant 1½ miles, 8 fathoms.

June to the middle of September.

Ships should not on any account anchor, but stand off and on, keeping the light-house bearing from N. by E. to N. E., 2 to 3 miles distant, until boarded by a Pilot or directed by signal.

GEORGE C. PARKER, *Lieut., late I. N.*,
Acting Master Attendant, Kurrachee.

MASTER ATTENDANT'S OFFICE,
MANORA,
The 21st February 1875.

This Notice affects the Admiralty Chart of Kurrachee, No. 40: also, Admiralty List of Lights in South Africa, East Indies, &c., 1875, page 8; the West Coast of Hindostan Pilot, pages 30 and 236; the Supplement to the Persian Gulf Pilot, page 24; and Taylor's Sailing Directory, Vol. I., pages 309 and 334.

A. DUNDAS TAYLOR,
Superintendent, Marine Surveys.

The following orders, issued by the Government of India in the Foreign Department, are republished for general information :—

NOTIFICATIONS.—POLITICAL.

Fort William, the 10th December 1875.

No. 3241 *P.*—The following extracts from the *Straits Settlements Government Gazette* Extraordinary, dated respectively the 11th and 12th November 1875, are published for general information and guidance :—

PROCLAMATION.

Singapore, Thursday, 11th November 1875.

Whereas, by Act XIII of 1867, it is among other things enacted that it shall be lawful for the Governor in Council to prohibit by Proclamation the exportation of Arms, Ammunition and Gunpowder, or Military and Naval Stores; and whereas it has been brought to the notice of the Governor in Council that disturbances exist in the Malayan Peninsula, which are likely to be promoted and kept alive by the importation of Arms and Ammunition from this Colony:

It is hereby proclaimed by the Governor in Council that the exportation of Arms, Ammunition and Gunpowder, and Military and Naval stores from any Port or place in this Colony to any other Port or place whatsoever is prohibited from and after the publication of this proclamation until further notice, except under licenses to be signed by the Colonial Secretary.

Given at Singapore, this Eleventh day of November 1875.

By His Excellency's Command,

C. J. IRVING,
Acting Colonial Secretary.

LEGISLATIVE COUNCIL.

Singapore, Friday, 12th November 1875.

The following Ordinance of the Governor and Legislative Council, passed on the 11th day of November 1875, is published for general information.

By His Excellency's Command,

C. J. IRVING,
Acting Colonial Secretary.

COLONIAL SECRETARY'S OFFICE,
Singapore, 12th November 1875.

ORDINANCE No. XI OF 1875.

An Ordinance for prohibiting the sale of Arms and Ammunition.

[*11th November* 1875.]

WM. F. DRUMMOND JERVOIS,
Governor and Commander-in-Chief.

Whereas it is expedient to provide powers for the prevention of the sale in this Colony of Arms and Ammunition except under certain restrictions;

It is hereby enacted by the Governor of the Straits Settlements, with the advice and consent of the Legislative Council thereof, as follows :—

1. It shall be lawful for the Governor in Council by Proclamation to prohibit, for such period as shall be mentioned in such Proclamation, the purchase or sale of Arms and Ammunition. Provided nevertheless that it shall be lawful for such Officer as may be appointed by the Governor for that purpose in each of the Settlements to grant licenses for the purchase and sale of any Arms and Ammunition, but such license shall not authorize any person to purchase or sell any other article or thing than is specified in such license.

2. Every Proclamation under this Ordinance shall be published in the *Government Gazette* of the Colony, and from and after such publication any person acting in contravention of the terms of the Proclamation, or of any license issued under this Ordinance, shall, on conviction before a Magistrate, be punished with imprisonment for a term which may extend to two years, or with fine which may extend to Five thousand dollars, or with both, and all articles as to which any offence may have been committed within the meaning of this Ordinance, shall be seized and forfeited.

3. The word "Arms" shall mean and include fire-arms, bayonets, swords, daggers, krisses, spears, and all other similar weapons of offence; and the word "Ammunition" shall include percussion caps, as well as gunpowder, and all other materials used for the purpose of discharging fire-arms.

4. This Ordinance shall continue in force for one year from the date of its publication in the *Gazette.*

5. This Ordinance may be cited as "The Sale of Arms Ordinance, 1875."

Passed this 11th day of November 1875.

A. KNIGHT,
Acting Clerk of Councils.

PROCLAMATION.

Whereas, by Ordinance XI of 1875, it is among other things enacted that it shall be lawful for the Governor in Council to prohibit by Proclamation the sale and purchase of Arms and Ammunition within this Colony;

It is hereby proclaimed by the Governor in Council that the purchase or sale of Arms and Ammunition within this Colony is prohibited from and after the publication of this Proclamation until further notice, except under licenses to be signed by the Colonial Secretary, or the Lieutenant-Governor of Penang or Malacca.

Given at Singapore, this 11th day of November 1875.

By His Excellency's Command,

C. J. IRVING,
Acting Colonial Secretary.

The following order, issued by the Government of India in the Financial Department, is republished for general information :—

No. 2873.—*Fort William, the 9th December* 1875.—*Leave and Allowances.*—The Governor-General in Council directs that the following be added to Rule 4 in Chapter VII of the Civil Leave Code :—

"Leave may not be given under this Chapter to an Officer, to prepare for examination, or for recreation after examination. A reasonable time, including the day or days of examination, should be allowed for the journey to and from the place of examination, and nothing more."

The following orders, issued by the Government of India in the Military Department, are republished for general information :—

No. 1223.—*Fort William, the 7th December* 1875.—The under-mentioned Officer is admitted to the Bengal Staff Corps, with effect from the date specified, subject to the confirmation of the Right Hon'ble the Secretary of State for India.

Lieutenant Henry Martindale Temple, of the 2nd Battalion, 7th Foot, Officiating 2nd Wing Subaltern, 37th (The Meerut) Regiment of Native Infantry—2nd November 1874.

No. 1227.—The under-mentioned Officers and Warrant Officers have reported their return from England :—

* * * * *

Surgeon-Major F. N. Macnamara, M.D., of the Medical Department, Chemical Examiner, and Professor of Chemistry, Medical College, Calcutta,—date of arrival at Bombay, 1st December 1875.

* * * * *

No. 1234.—The following extract from List No. 22, dated the 5th November 1875, of Military Officers of the Bengal Establishment, permitted to return to duty and granted extensions of leave, received from the India Office, is published for general information :—

Permitted to return.

* * * * *

Surgeon-Major F. N. Macnamara.

* * * * *

No. 1243.—*The 10th December* 1875.—Her Majesty has been pleased to appoint the under-mentioned gentlemen to be Surgeons in Her Majesty's Indian Military Forces in the Presidency of Bengal. They are accordingly admitted into the service :—

Medical Department.

Surgeon Robert Davidson Murray	Date of arrival at Bombay, 14th November 1875.
Surgeon Dennis Wood, Deane Comins ...	
Surgeon Patrick Fenélon O'Connor	
Surgeon James Moran ...	
„ William Beatson	
Surgeon William Allason Simmonds	
Surgeon Roderick Macrae	
„ Thomas Elwood Lindesay Bate ...	
Surgeon Shibram Borah	

The following orders, issued by the Government of India in the Public Works Department, are republished for general information :—

TELEGRAPH.

The 7th December 1875.

No. 508.—Her Majesty's Secretary of State for India having decided that the provisions of the St. Petersburgh Convention shall be brought into effect for Foreign Telegrams to and from India on the 1st January 1876, the Hon'ble the President in Council is pleased to direct the publication of the following Rules, which will come into effect on the date mentioned :—

Rules for Foreign Messages (from 1st January 1876).

GENERAL.

RULE 1.—Messages to Europe, Asia or Africa are accepted subject to the regulations of the International Telegraph Convention for the time being in force. Messages to America are accepted subject to the same conditions as far as regards their transit to the European termini of the cables.

International Telegraph Convention.

Foreign messages are accepted for transmission under these rules at all such Telegraph stations of the following Railway Companies *at which no Government Telegraph Office exists* :—

Great Indian Peninsula, East Indian, South Indian, Eastern Bengal, and the following stations of the Madras Railway—

Arconum, Cuddapa, Gooty, Raichoor, Jolarapet, Palghat, Beypore, Coimbatore, Salem.

RULE 2.—The Government of India accepts no responsibility whatsoever in respect of foreign telegrams.

ART. 3.

ACCEPTANCE OF MESSAGES.

RULE 3.—Foreign telegrams are classified as follows :—

(1*st*).—*State* messages; those which emanate from the Chief of the State, Ministers, Commanders-in-Chief of land or sea forces, and Diplomatic or Consular Agents of the contracting Governments; also the replies to these messages.

ART. 5. Classification of messages.

Messages from Consular Agents who are engaged in commerce are not considered as State messages, except when they are addressed to a Government official and relate to the Government service.

ART. XI.

(2*nd*).—*Service* messages; those which emanate from the Telegraph Departments of the contracting States, and which relate either to the service of the International Telegraphs or to objects of public interest determined upon by common accord by the said Departments.

(3*rd*).—*Private* messages.

RULE 4.—Messages may be sent in any one of the languages used in the territories of the States which are parties to the International Telegraph Convention, or in Latin.

ART. VI. In what languages messages may be sent.

RULE 5.—Messages in ordinary language must offer an intelligible sense in one of the above languages.

ART. VI. Ordinary messages.

RULE 6.—The following are considered as secret messages :—

ART. VII. Secret messages.

(1*st*).—Messages which contain passages of figures.

(2*nd*).—Messages which contain any series or groups of figures* of which the signification is not understood by the original sending station.

(3*rd*).—Messages containing passages written in words of preconcerted meaning (Code), incomprehensible to the offices in correspondence, or containing words not forming part of any of the languages mentioned in Rule 4.

Messages in secret language (cipher) are liable to an extra charge for collation (see Rule 22). State messages and those in Code language are exceptions to this rule.

* Groups of letters not forming words cannot be sent.

RULE 7.—State and Service messages may be sent in secret language without any reservation.

ART. 6. When secret messages may be accepted.

Private messages in secret language may be exchanged with countries which admit that mode of correspondence.

RULE 8.—The text of private cipher messages may be either entirely in cipher, or partly in cipher and partly in ordinary language; in the latter case the cipher portions must be placed between parenthesis; the cipher text must be composed exclusively of Arabic figures.

ART. VII. Cipher messages.

RULE 9.—Messages must be legibly written in characters which have their equivalent in the official Code of telegraph signals, and which are in use in the country where the message is presented.

ART. VIII. How messages must be written.

The body of the message must be preceded by the *Address*; which can be written in Code or abbreviated form; but in such case the delivery of the telegram is contingent on a previous arrangement between the Addressee and the Local Telegraph Office.

The signature can similarly be in Code or abbreviated form, or may be omitted. If inserted, it should be placed after the body of the message. If not inserted, the last word of the message replaces it.

The Sender of a private message can always be called upon to prove that the signature attached to it is genuine. He has, on his side, the power of including in his message the legalization of his signature.

ART. XIII. Legalization of signature.

Every interlineation, reference, erasure or addition of words must be authenticated by the Sender of the message or his representative.

ART. VIII.

RULE 10.—The Address must contain all the information necessary to insure the delivery of the message at its destination. Such information should be written either in French or in the language of the country to which the message is addressed.

ART. X. Address.

The Address of private messages should always be such that delivery can be effected without difficulty or the necessity of making enquiries.

For large towns it should comprise the name of the street and the number of the house, or, in default of these particulars, the profession of the Addressee, or some such information.

For small towns the name of the Addressee ought, if possible, to be accompanied by information sufficient to guide the Office of delivery in case of any alteration in the Addressee's name.

The name of the country in which the residence of the Addressee is situated is indispensable, unless it is a capital or important town, and even then if there are two places of importance of the same name in different countries. It is included in the number of words charged for.

Messages the addresses of which do not contain these particulars are nevertheless transmitted, but *in all cases the Sender must bear the consequences of insufficiency of address.*

The Address of a message to be conveyed beyond the telegraph lines is written as in the following example :—

M. Müller, Stiglitz, express (or post) Berlin,

the name of the terminal telegraph station being always written last.

The Address of a message for a ship at sea should contain, in addition to the ordinary directions, the name or official number of the vessel and its nationality.

ART. LVIII.

RULE 11.—The Sender must write immediately *before* the address of his message any instructions he wishes to give relative to its delivery, acknowledgment, collation, prepaid reply, being caused "to follow," &c. Such instructions if written in abbreviated form, as under, will be counted each as one word :—

ART. VIII. Instructions as to delivery, &c.

ART. IX.	Postage prepaid (poste payée) ...	PP.
	Express charges prepaid (exprés payée) ...	XP.
	Acknowledgment prepaid (accuser de reception)	CR.
	Collation prepaid (telegramme collationné)	TC.
	Reply prepaid (reponse payée) ...	RP.
	To follow (Faire suivre)	FS.

When such instructions are given in unabbreviated form, they should be written either in French or in the language of the country of destination. If that language be not understood in the office of origin, the Sender is bound to annex a translation for its guidance.

RULE 12.—The Sender can prescribe the route he wishes his message to follow by *writing* the same on the message form in the place provided for the purpose. The administrations are not bound to conform to *printed* instructions regarding the route.

ART. XXXVI. Route.

When the Sender prescribes the route to be followed, his wishes are complied with, unless the route indicated be interrupted, in which case no objection can be raised to the selection of an alternative route.

When no route is specified the message is sent by the least expensive one.

ART. XVIII.

RULE 13.—Any Sender can, on proving his identity, stop, if in time, the transmission of his message.

ART. XXXIX. Cancellation of message.

When the Sender withdraws or stops his message before transmission has been commenced, the charges are returned to him after deducting a fixed sum of 4 annas, the fee of the original sending Station; but if transmission has commenced, the Sender has a right to a refund only of the portion of the charge belonging to the distance not traversed.

If the message has been already transmitted, the Sender's only means of cancelling it is by a *paid* (Service) telegram addressed to the terminal Station.

The Sender must pay also for a reply if he desires to be informed by telegraph in what manner his request has been acted upon.

A Station which receives a message, requesting the suppression of another message, previously received, informs the Original sending Station by post in what manner the request has been acted upon, unless the Sender has prepaid a reply by telegraph.

DELIVERY OF MESSAGES.

ART. XLI. How messages may be addressed.

RULE 14.—Messages may be addressed either to the place of residence of the Addressee, or *poste restante* or *bureau restant* (to wait arrival).

ART. XLI and LVII. Messages addressed to non-telegraph stations, or *poste restante*.

Messages which have to be sent to their destination by post, or which are addressed *poste restante*, are immediately sent by the office of destination to the Post Office and treated as registered letters, without charge either to Sender or Addressee —(see Rule 36).

ART. XLII. To whom message may be delivered.

RULE 15.—A message taken to the place of residence of the Addressee may be delivered either to the Addressee, to the adult members of his family, to his employés, lodgers, or guests, or to the porter of the hotel or house in which he resides, unless the Addressee has designated in writing a special person to receive it, or the Sender has instructed that the message be delivered to the Addressee only. This last demand, if made, should be mentioned in the Address of the message, and is written on the envelope by the Station of delivery.

Message addressed *bureau restant*.

When a message is addressed *bureau restant* (to wait arrival), it is delivered only to the Addressee himself or to a person duly appointed by him.

ART. XLII. Procedure when the message cannot be delivered.

RULE 16.—When the message cannot be delivered, the terminal Station, if it supposes that the address is insufficient or that it has been altered in transmission, intimates the fact by a *Service* telegram to the Station of origin, which verifies the correctness of the Address, and immediately rectifies any error. *If, however, the Address be in Code, or abbreviated form, no advice of non-delivery is sent.*

ART. XLII. Cost of express not paid by Receiver recoverable from Sender.

RULE 17.—If, in consequence of inaccuracy or insufficiency of Address, or the absence or refusal of the Addressee, the expenses of a special messenger are not paid on arrival, the costs incurred are specified in the advice of non-delivery or refusal and ARE RECOVERABLE FROM THE SENDER.

CONTROL.

ART. 7. Objectionable messages.

RULE 18.—The Government of India reserves to itself the right of stopping any private message which may appear dangerous to the security of the State, or which may be contrary to the laws of the country, to public order or decency; and any intermediate Administration may stop the transmission of such a message on condition of immediately advising the Administration to which the original sending Station belongs.

ART. XL.

This control is exercised by the terminal or intermediate offices subject to recourse to the central Administration, which decides without appeal.

RECORDS.

ART. LXV. Message drafts how long kept.

RULE 19.—The originals and copies of messages, and the slips containing the signals or similar papers, are preserved for a period of eighteen months after date with all necessary precautions to ensure their secrecy.

ART. LXVI. Copies of messages.

RULE 20.—The originals or copies of messages can only be communicated to the Sender or to the Addressee after proving his identity, or to the authorized attorney of either.

The Sender and Addressee, or the authorized attorney of either, have a right to be furnished with certified true copies of the messages sent or received by them. This right ceases after the expiration of 18 months from the date of the message, and is contingent on the exact date of the message to which the request refers being mentioned.

For every such copy, a fee of 4 annas per 100 words, or fraction of 100 words, is payable.

SPECIAL MESSAGES.

ART. XLV. Prepayment of reply.

RULE 21.—The Sender of a message can prepay the reply which he requests his correspondent to send. The amount deposited for the reply must not exceed three times the cost of the original message.

In this case he must write between the Address and the body of the message and pay for the notice "reply paid (or Reponse payée, or RP.)———words."

ART. XLVII.

ART. XLVI.

When a prepaid reply is requested, the station of delivery pays to the Addressee the amount deposited for the reply, either in money, in Telegraph Stamps, or by an order for payment on the Office, leaving it to the Addressee to send his reply at any time, by any route, and to any address he chooses.

The reply, when tendered, is considered and treated as any other message.

If the original message cannot be delivered within six weeks, or if the Receiver formally refuses the amount deposited for the reply, the Station of delivery informs the Sender of it by a telegram, which indicates the cause of non-delivery and *takes the place of the reply*.

ART. XLVIII. Collation or repetition of messages.

RULE 22.—The Sender of any message can, by writing the word "*Collationnée*" (or "TC.") immediately before the Address, ensure its being repeated. In this case the different Offices concerned in its transmission collate it integrally (*i. e.*, it is repeated back from Office to Office to ensure its correctness). Collation is obligatory in the case of private *cipher* messages composed of figures.

The charge for collation is equal to half the charge for the message, any fraction of 2 annas being counted as 2 annas.

ART. XLIX. Advice of delivery.

RULE 23.—The Sender of a message can, by adding the words "acknowledgment paid" (or "accuser reception" or "CR.") immediately before the Address, ensure that a notice shall be telegraphed to him of the hour of its delivery.

If the message cannot be delivered the terminal station intimates the fact, and the reason, by a *service* telegram. (See Rule 16.) The return message paid for by the Sender is afterwards transmitted, either on delivery of the telegram, should that be found possible, or at the expiration of 24 hours in the contrary event.

The charge for an "acknowledgment" is that for a simple message of 10 words by the same route as that followed by the original message.

ART. LII. Messages "To follow" or "*Faire suivre.*"

RULE 24.—The Sender of a message can by writing the words "To follow" (or "*Faire suivre*" or "FS") immediately before the Address ensure its following the Addressee to different Addresses, if necessary, *within the limits of Europe.*

When a message bears the notice "*Faire suivre*" or "To follow," the terminal Station, after presenting it at the Address given, transmits it immediately, if requisite, to any new Address supplied at the residence of the Addressee. If no new Address is supplied, the message is kept in the Office and its non-delivery reported (see rule 16). If the message is retransmitted, and the second Station cannot find the Addressee, the message is retained by that Station.

If the notice "*Faire suivre*" or "To follow" is accompanied by successive Addresses, the message is successively transmitted to each, if necessary, and the last Office treats it in accordance with the regulations of the preceding paragraph.

The charge for a message "To follow" to be levied from the Sender is simply the charge to the first terminal Station, all the Addresses entering into the number of words charged for. The supplementary charge is recovered from the Addressee.

ART. LIII.

RULE 25.—Any person, by explaining the necessity, can request that messages which may arrive at a Telegraph Office to be delivered to him, within the radius of delivery of that Office, be re-transmitted in conformity with the conditions of the preceding paragraphs, to the Address which he furnishes; this request must be made in writing.

ART. LIV. Multiple messages.

RULE 26.—Telegraphic messages may be addressed:—

i.—to several persons in different places;
ii.—to several persons in the same place;
iii.—to the same person in different places, or at several residences in the same place.

In the two first cases, each copy of the message bears only its own Address, unless the Sender requests the contrary, in which case the request must be entered after the Address, and will be charged for.

A message addressed to several persons, or to one person, in localities served by different offices, is charged for as so many separate messages.

A message addressed to several persons in the same locality, or to one person at several places of residence in the same locality (whether with or without transmission by post), is charged for as a single message; but a copying fee of 4 annas per 10 words, plus 4 annas for the excess, is charged for each destination after the first.

ART. LX. Combination of rules.

RULE 27.—In applying the preceding Rules, the facilities given to the public for prepayment of Replies or Acknowledgments, collation of messages, messages to follow, multiple messages or messages for transmission beyond the limits of the Telegraph Lines, can be combined; subject to the conditions of Rule 11.

ART. XV. Messages charged by the words or group.

RULE 28.—The minimum charge is:—

(*a*).—In ordinary messages for a single word not exceeding 10 letters, or for a group of figures not exceeding five.

(*b*).—In cipher messages, for a single group not exceeding 5 figures.

ART. XX. Words charged for.

RULE 29.—All that the Sender writes in his message to be transmitted is included in reckoning the cost except as stated in para. 8 of Rule 30 and para. 2 of Rule 34

The *translation* of instructions given in a language not understood at the Office of origin (referred to in Rule 11) is not counted in the number of words charged for.

Words not charged for.

Words, numbers, or signs added by the Office in the interest of the Service are not charged for.

ART. XXI. Words how counted in ordinary messages.

RULE 30.—In *ordinary* messages the maximum length of a word is fixed at 10 letters; every 10 letters (or fraction of 10 letters) in excess is counted as a word.

Words joined by a hyphen are counted as so many separate words.

Words separated by an apostrophe are counted as so many separate words.

Proper names of towns and persons, names of places, squares, streets, &c., titles, Christian names, particles and qualifications, are counted for the number of words (not exceeding 10 letters) employed by the Sender to express them.

Combinations of words contrary to the usage of the language to which they belong are not admitted. If there be any real doubt, it should be decided in favor of the Sender.

Numbers expressed in figures are counted at the rate of five figures to a word, *plus* one word for any excess.

Every isolated character, whether letter or figure, is counted as a word. The same applies to an underline.

Signs of punctuation, hyphens, apostrophes, inverted commas, parenthesis, fresh paragraphs, are not counted, but decimal points, commas and bars of division *used with figures* are each counted as a figure.

Letters added to figures to form ordinal numbers are each counted as a figure.

Examples.

Responsibility (14 letters)	...	2 words.
A-t-il	...	3 „
Aujourdhui (without apostrophe)	...	1 word.
Aix-la-chapelle ...	...	3 words.
Aixlachapelle (13 letters)	...	2 „
New York	...	2 „
Newyork	...	1 word.
Du Bois	...	2 words.
Dubois	...	1 word.
44¼ (5 figures and signs)	...	1 „
44¼ (6 „ „)	...	2 words.
444,5 (5 „ „)	...	1 word.
444,55 (6 „ „)	...	2 words.
444 55 (2 groups) ...	...	2 „
10 francs 50 centimes, or 10 fr. 50 c.	...	4 „
10 fr. 50	...	3 „
11 h. 30 m.	...	4 „
11,30	...	1 word.
44/2	...	1 „
44/	...	1 „
2 per cent.	...	3 words.
2%	...	1 word.
Hundertvierunddreissig (22 letters)	...	3 words.
E.	...	1 word.
E. M.	...	2 words.
Emvtch (letter cipper) ...	...	Inadmissible.
Tmrlz („ „) ...	...	Inadmissible.

ART. XXIII. In secret messages.

RULE 31.—In messages which contain cypher the words in ordinary language or in Code are counted according to paras. 1 to 5, and groups of figures according to paras. 6 to 9, of the pre-

ceding rule. Repetition is obligatory for the whole message (unless State). See Rule 22.

Words in a language not admissible under Rule 4 *cannot be sent.*

RULE 32.—The name of the original sending Station, and the date, hour, and minute (Madras time) of deposit of the message are added *free*, and entered in the copy of the message delivered to the Addressee.

ART. XX and XXXI. Name of "Station from" given free.

RULE 33.—Every rectifying or completing message, and generally every communication made to a Telegraph Office relative to a despatch already transmitted or in course of transmission, is charged for, unless such communication shall have been necessitated by an error of the Service.

ART. XVII. Rectifying and completing messages to be paid for.

RULE 34.—The charge on a message is calculated according to the least expensive route from the starting point of the message to its destination, unless that route is interrupted or the Sender selects another.

ART. XVIII. Route by which messages are sent.

The indication of the route is transmitted in the *Official Instructions* and is not charged for.

RULE 35.—The Addressee of any message can, *within 24 hours after the delivery of the telegram*, request the correction of passages which may appear to him to be doubtful. The same privilege is accorded to the SENDER within a limit of *72 hours* following the despatch of the message. The following charges are collected:—

REG. LXIV. Calling for repetition.

(*a*).—If from the Sender—the price of a message and of the answer if one be demanded.

(*b*).—If from the Receiver—1*st*, the price of the message for the Demand; 2*nd*, the price of a return message calculated according to the length of the passage to be repeated.

In the case of a *collated* message these charges are returned (on application being made to the Check Office, Calcutta, in the manner indicated in Rule 41) if the repetition shows that the mutilation of the sense of the message was made by the Telegraph. No refund is given of the cost of messages thus rectified.

SPECIAL CHARGES.

RULE 36.—Every message which has to be transmitted to its destination by post, or deposited *poste restante*, is posted as a *registered* letter by the Office of delivery, without extra charge either to the Sender or Addressee, except in the two following cases:—

ART LVII. Postage.

(*a*).—Messages which have to be transmitted to destination by *Sea* post, either in consequence of interruption to a submarine line, or by reason of being addressed to a country not connected with the International Telegraph system, are subject to a charge for postage of 12 annas, payable by the *Sender.**

(*b*).—Messages transmitted to an Office situated near a frontier, to be delivered by post in the neighbouring territory, are posted as unpaid letters, and the postage is payable by the *Addressee.*

PAYMENT.

RULE 37.—The charges on messages are prepaid by the Sender. The following are, however, exceptions, and are recovered from the Receiver:—

ART. XXIV. All charges prepaid.

Exceptions. 1*st*.—The charge for messages sent from sea by Semaphore.

2*nd*.—The supplementary charge for onward transmission of messages "*To follow*" (*Faire suivre*).

3*rd*.—The expense of transport beyond the Telegraph lines by quicker means than the post, in States where such service is organized. (The Sender of a message for which an *Acknowledgment* has been prepaid can, however, prepay this transport by depositing a sum for the purpose, to be fixed by the Station of origin subject to after-adjustment. The *Acknowledgment* mentions the amount expended.)

In every case where charges are to be made on arrival, the message is not delivered till payment of the amount due is received.

RULE 38.—Insufficient charges received in error, or charges not recovered through refusal of the Addressee to defray them in full or through his not being found at the address given, MUST BE MADE GOOD BY THE SENDER.

ART. XXV. Insufficient and excess charges.

Excess charges made in error are returned, but the value of Telegraph stamps attached to a message in excess of the correct charge by the Sender, can only be recovered by application to the Check Office (see Rule 41).

FREE MESSAGES.

RULE 39.—Messages relating to the traffic requirements of the International Telegraph Service are transmitted free.

ART. 11.

REFUNDS.

RULE 40.—The whole cost of any message which has suffered a serious delay in transmission, or which has not been delivered through the fault of the Telegraph Service, is refunded to the Sender by the Administration which received it.

ART. LXVII. Non-delivery or serious delay.

In case of delay the claim for reimbursement is absolute if the message did not reach its destination sooner than it would have done by post, or if the delay exceeds 6 days.

REG. LXIX.

No refund is given for *errors* in *uncollated* messages, but the whole cost of a *collated* message is returned to the Sender, if, in consequence of errors in transmission, it has manifestly *failed to fulfil its object.*

ART. LXVII. Mutilation.

* On messages from India addressed to places *out of India*, and which are to be posted from a seaport to destination, the sender also prepays a postage and registration fee of 12 annas.

Interruption on sub-marine line.

In the case of interruption on a sub-marine line, the Sender of any message has a right to a refund of the portion of the charge belonging to the distance not traversed, deduction being made, if necessary, of the expense incurred in sending the message by any other mode of transport.

Rules not applicable to non-adhering Administrations.

These rules do not apply to messages which pass over the lines of a non-adhering Administration which would not on its side make similar refunds.

REG LXVIII. Claim to refund how to be made.

RULE 41.—Every claim for reimbursement of charges ought to be made to the CHECK OFFICE, GOVERNMENT TELEGRAPH DEPARTMENT, CALCUTTA, and be supported as follows:—In case of *non-delivery*, by a written statement from the termiual Station or Addressee; in case of *mutilation* or *delay*, by the copy actually delivered to the Addressee, and by a certificate stating that, in consequence of the errors complained of, the message *failed to fulfil its object*. The *particular errors* which led to this result should also be specifically mentioned. A complaint regarding a *received* message may, if the Addressee chooses, be addressed to the CHECK OFFICE which, if possible, disposes of it, otherwise it is returned to be presented at the Office of Origin.

If the Sender does not reside in the country where he deposited his message for transmission, he can have his claim forwarded to the original Administration through the medium of another Administration. In this case, if it becomes evident on investigation that the claim is well founded, the latter is deputed to make the refund.

Claims not paid till admitted by Administration in fault.

When a claim to refund is admitted to be well founded by the Administration in fault, the refund is made to the Sender by the CHECK OFFICE.

Claims which are not admissible are not forwarded.

Complaints are not forwarded when the fault complained of does not give the Sender a claim to refund, or has resulted from an omission or irregularity on his part.

REG. LXX. Messages stopped in transit.

RULE 42.—The charges on messages stopped in transit under operation of Rule 18 are returned to the Sender.

ART. LXVII.

RULE 43.—The refund rules apply only to the cost of the actual messages lost, delayed, or mutilated, and not to the cost of any further correspondence caused or rendered useless by such loss, delay, or mutilation, except in the case of the exception mentioned in Rule 33.

ART. LXVIII. Claim must be made within six months.

RULE 44.—Every claim should be made, under penalty of rejection, within *six months* of the date of the message.

R. L. MANGLES,
Offg. Secy. to the Govt. of Bengal.

The Calcutta Gazette.

WEDNESDAY, DECEMBER 15, 1875.

PART II.

Advertisements.

[N.B.—Advertisements, Notices, &c., intended for insertion in this part of the Gazette cannot be received after Noon on Monday.]

NOTICE is hereby given that the undermentioned plots of land, no longer required by the Government, situated in the district of Nuddea, will be put up to sale at the Kooshtea Sub-divisional Cutcherry at 1 P.M., on Monday, the 17th January 1876, corresponding with 4th Mag 1282, B. S.

The purchasers of these plots will be subject to the following conditions :—

1*st*.—If the amount of purchase-money does not exceed Rs. 100, the whole amount to be paid down at once.

2*nd*.—If the amount of purchase-money exceeds Rs. 100, one-fourth of the amount bid to be immediately deposited. If the balance be not paid by noon of the fifteenth day after the sale, reckoning the day of sale as one, or if that day be a close holiday, then by noon of the first succeeding office day, the sale to be cancelled, the sum deposited being forfeited to Government. and the estate to be again put up for sale at the risk of the defaulting purchaser, after issue of advertisement as in the case of original sale.

3*rd*.—The plots will be sold revenue free to the highest bidders.

4*th*.—The purchasers shall be put in possession on receipt of the orders of the Collector confirming the sales. But such possession shall be liable to be disturbed in case the final sanction of the Member of the Board of Revenue in charge should not be accorded to the proceedings.

Consecutive lot number.	Name of Zillah.	Pergunnah and Mouzah.	Number of mile on which land is situate.	Situated on which side of the Railway.	Approximate area of lot in Beegha and in Acre.		Land excluded from sale from each lot.		Commencement and termination of lot.	Boundary of lot.
					B. C. C.	A. R. P.	Reasons for exclusion.	A. R. P.		
239	Nuddea ...	Pergunnah Shahoozal, Mouzah Koolcharrah.	85	West ...	8 15 8	2 3 24	Road under class D excluded from sale.	.....	Commences at the end of mile 84, as per plan, and terminates on 2,180 feet of mile 85.	North—By land retained by Railway Company. South—By end of mile 84, as per plan. East—By railway fencing. West—By zemindary land.
240	ditto ...	ditto ...	85	East ...	8 15 8	2 3 24	ditto ...	.....	ditto ...	North—By land retained by Railway Company. South—By end of mile 84, as per plan. East—By zemindary land. West—By railway fencing.
241	ditto .	ditto ...	85	West ...	2 0 13	0 2 28	.....	.....	Commences on 2,420 feet of mile 85, and terminates on 2,845 feet of same, as per plan.	North—By land retained by Railway Company. South—By ditto. East—By railway fencing. West—By zemindary land.
242	ditto ...	ditto ...	85	East ...	2 0 12	0 2 28	.....	.....	ditto ...	North—By land retained by Railway Company. South—By ditto. East—By zemindary land. West—By railway fencing.
243	ditto .	ditto ...	85	West ...	10 10 4	3 1 36	.....	.....	Commences on 3,150 feet of mile 85, and terminates at the end of same, as per plan.	North—By end of mile 85, as per plan. South—By land retained by Railway Company. East—By railway fencing. West—By zemindary land.
244	ditto ...	ditto ..	85	East ...	10 10 4	3 1 36	Land occupied by spurs for protection of bridge.	1 2 14	ditto ...	North—By end of mile 85, as per plan. South—By land retained by Railway Company. East—By zemindary land. West—By railway fencing.
245	ditto ...	ditto ...	86	West .	11 4 0	3 2 33	Road under class D excluded from sale.	.....	Commences at the end of mile 85, as per plan, and terminates on 2,640 feet of mile 86.	North—By southern boundary of lot 247. South—By end of mile 85, as per plan. East—By railway fencing. West—By zemindary land.
246	ditto ...	ditto ...	86	East ...	11 4 0	3 2 33	ditto	.....	ditto ...	North—By southern boundary of lot 248. South—By end of mile 85, as per plan. East—By zemindary land. West—By railway fencing.

247	ditto	...	Pergunnah Shahoozal, Monzahs Koolcharrah, Chandpore, and Sirajkandee.	84	West	...	12 0 0	3 3 35	.....	.....	Commences on 2,640 feet of mile 86, and terminates at the end of same, as per plan.	North—By end of mile 86, as per plan. South—By northern boundary of lot 245. East—By railway fencing. West—By zemindary land.
248	ditto	...	ditto ...	86	East	...	12 0 0	3 3 35	.....	.....	ditto ...	North—By end of mile 86, as per plan. South—By northern boundary of lot 246. East—By zemindary land. West—By railway fencing.
249	ditto	...	Pergunnah Shahoozal, Monzah Sirajkandee.	87	West	...	8 1 4	2 2 27	.....	.....	Commences at the end of mile 86, as per plan, and terminates on 1,850 feet of mile 87.	North—By railway level crossing. South—By end of mile 86, as per plan. East—By railway fencing. West—By zemindary land.
250	ditto	...	ditto ...	87	East	...	8 0 0	2 2 23	.....	.....	ditto ...	North—By railway level crossing. South—By end of mile 86, as per plan. East—By zemindary land. West—By railway fencing.
251	ditto	...	ditto ...	87	West	...	10 14 0	3 2 6	.....	.....	Commences on 1,880 feet of mile 87, and terminates on 4,330 feet of same, as per plan.	North—By railway level crossing. South—By ditto. East—By railway fencing. West—By zemindary land.
252	ditto	...	ditto ...	87	East	...	8 12 12	2 3 17	.....	.....	ditto ...	North—By railway level crossing. South—By ditto. East—By a public road. West—By railway fencing.
253	ditto	..	ditto ...	87	West	...	3 4 4	1 0 10	.....	.....	Commences on 4,355 feet of mile 87, and terminates at the end of same, as per plan.	North—By end of mile 87, as per plan. South—By railway level crossing. East—By railway fencing. West—By zemindary land.
254	ditto	...	ditto ...	87	East	...	3 3 12	1 0 9	Occupied by road ...	0 0 12	ditto ...	North—By end of mile 87, as per plan. South—By railway level crossing. East—By zemindary land. West—By railway fencing.
255	ditto	...	Pergunnah Shahoozal, Monzahs Sirajkandee and Betbarreah.	88	West	...	12 0 0	3 3 35	.....	.....	Commences at the end of mile 87, as per plan, and terminates on 3,325 feet of mile 88.	North—By southern boundary of lot 257. South—By end of mile 87, as per plan. East—By railway fencing. West—By zemindary land.
256	ditto	...	ditto ...	88	East	...	12 0 0	3 3 35	.....	.....	ditto ...	North—By southern boundary of lot 258. South—By end of mile 87, as per plan. East—By zemindary land. West—By railway fencing.
257	ditto	...	Pergunnah Shahoozal, Monzahs Betbarreah and Gobindpore.	88	West	...	7 12 0	2 2 2	Occupied by road ...	0 0 6	Commences on 3,325 feet of mile 88, and terminates at the end of same, as per plan.	North—By end of mile 88, as per plan. South—By northern boundary of lot 255. East—By railway fencing. West—By zemindary land.
258	ditto	...	ditto ...	88	East	...	7 12 0	2 2 2	ditto ...	0 0 6	ditto ...	North—By end of mile 88, as per plan. South—By northern boundary of lot 256. East—By zemindary land. West—By railway fencing.

Consecutive lot number.	Name of Zillah.	Pergunnah and Mouzah.	Number of mile on which land is situate.	Situated on which side of the Railway.	Approximate area of lot in Beegha and in Acre.		Land excluded from sale from each lot.		Commencement and termination of lot.	Boundary of lot.
					B. C. C.	A. R. P.	Reasons for exclusion.	A. R. P.		
259	Nuddea ...	Pergunnah Shahoozal, Mouzah Gobindpore.	89	West ...	7 19 4	2 2 21	.....	.....	Commences at the end of mile 88, as per plan, and terminates on 2,640 feet of mile 89.	North—By southern boundary of lot 261. South—By end of mile 88, as per plan. East—By railway fencing. West—By zemindary land.
260	ditto ...	ditto ...	89	East ...	7 19 4	2 2 21	.....	.....	ditto ...	North—By southern boundary of lot 262. South—By end of mile 88, as per plan. East—By zemindary land. West—By railway fencing.
261	ditto ...	Pergunnah Shahoozal, Mouzahs Gobindpore and Gurgaree.	89	West ...	12 8 8	4 0 17	.....	.....	Commences on 2,640 feet of mile 89, and terminates at the end of same, as per plan.	North—By end of mile 89, as per plan. South—By northern boundary of lot 259. East—By railway fencing. West—By zemindary land.
262	ditto ...	ditto ...	89	East ...	12 8 8	4 0 17	.....	.....	ditto ...	North—By end of mile 89, as per plan. South—By northern boundary of lot 260. East—By zemindary land. West—By railway fencing.
263	ditto ...	Pergunnah Shahoozal, Mouzah Gurgaree.	90	West ...	1 19 0	0 2 23	.....	.....	Commences at the end of mile 89, as per plan, and terminates on 575 feet of mile 90.	North—By railway level crossing. South—By end of mile 89, as per plan. East—By railway fencing. West—By zemindary land.
264	ditto ...	ditto ..	90	East ...	1 19 0	0 2 23	.....	.....	ditto ...	North—By railway level crossing. South—By end of mile 89, as per plan. East—By zemindary land. West—By railway fencing.
265	ditto ..	Pergunnah Shahoozal, Mouzah Gechalah.	90	West ...	6 0 0	1 3 38	.....	.....	Commences on 1,230 feet of mile 90, and terminates on 2,730 feet of same, as per plan.	North—By southern boundary of lot 267. South—By Moonshegunj station land. East—By railway fencing. West—By zemindary land.
266	ditto ..	Pergunnah Shahoozal, Mouzahs Gurgaree and Gechalah.	90	East ...	7 0 0	2 1 10	.....	.....	Commences on 630 feet of mile 90, and terminates on 2,730 feet of same, as per plan.	North—By southern boundary of lot 268. South—By railway level crossing. East—By zemindary land. West—By railway fencing.
267	ditto ...	Pergunnah Shahoozal, Mouzahs Sonatunpore, Gechalah, and Madarhoodah.	90	West ...	10 0 0	3 1 9	.....	.....	Commences on 2,730 feet of mile 90, and terminates at the end of same, as per plan.	North—By end of mile 90, as per plan. South—By northern boundary of lot 265. East—By railway fencing. West—By zemindary land.
268	ditto ...	ditto ...	90	East ...	10 0 0	3 1 9	Railway level crossing excluded from sale.	.....	ditto ...	North—By end of mile 90, as per plan. South—By northern boundary of lot 266. East—By zemindary land. West—By railway fencing.

269	ditto ...	Pergunnahs Shahoozal and Rajpoor, Mouzahs Madarhoodah and Roosakhoolee.	91	West ...	9 11 0	3 0 25	.....	.....	Commences at the end of mile 90, as per plan, and terminates on 3,200 feet of mile 91.	North—By railway level crossing. South—By end of mile 90, as per plan. East—By railway fencing. West—By zemindary land.
270	ditto ..	ditto ...	91	East ...	9 7 0	3 0 15	.....	.....	ditto ...	North—By railway level crossing. South—By end of mile 90, as per plan. East—By zemindary land. West—By railway fencing.
271	ditto ...	Pergunnahs Shahoozal and Rajpoor, Mouzahs Roosakhoolee and Doorgapore.	91	West ...	5 15 12	1 3 26	.....	.....	Commences on 3,230 feet of mile 91, and terminates at the end of same, as per plan.	North—By end of mile 91, as per plan. South—By railway level crossing. East—By railway fencing West—By zemindary land.
272	ditto ..	ditto ...	91	East ...	5 13 0	1 3 19	Railway level crossing road excluded from sale.	.....	ditto ...	North—By end of mile 91, as per plan. South—By railway level crossing. East—By zemindary land. West—By railway fencing.
273	ditto ...	Pergunnah Rajpoor, Mouzahs Doorgapore and Bundbeel.	92	West ..	7 2 0	2 1 16	.....	.....	Commences at the end of mile 91, as per plan, and terminates on 3,000 feet of mile 92.	North—By railway level crossing. South—By end of mile 91, as per plan. East—By railway fencing. West—By zemindary land.
274	ditto ...	ditto ..	92	East ..	7 6 0	2 1 26	.....	.....	Commences at the end of mile 91, as per plan, and terminates on 3,080 feet of mile 92.	North—By railway level crossing. South—By end of mile 91, as per plan. East—By zemindary land. West—By railway fencing.
275	ditto ..	Pergunnah Rajpoor, Mouzah Bundbeel.	92	West ...	7 7 0	2 1 29	.....	.....	Commences on 2,980 feet of mile 92, and terminates at the end of same, as per plan.	North—By end of mile 92, as per plan. South—By railway level crossing. East—By railway fencing. West—By zemindary land.
276	ditto ...	ditto ...	92	East .	8 4 0	2 2 34	.....	..	Commences on 3,140 feet of mile 92, and terminates at the end of same, as per plan.	North—By end of mile 92, as per plan. South—By railway level crossing. East—By zemindary land. West—By railway fencing.
277	ditto ...	ditto ...	93	West ...	11 13 0	3 3 16	.....	.....	Commences at the end of mile 92, as per plan, and terminates at 2,700 feet of mile 93.	North—By road under class D. South—By end of mile 92, as per plan. East—By railway fencing. West—By zemindary land.
278	ditto ...	ditto ...	93	East ...	14 15 12	4 3 22	.....	.....	ditto ...	North—By road under class D. South—By end of mile 92, as per plan. East—By zemindary land. West—By railway fencing.
279	ditto ...	ditto ...	93	West ...	13 9 6	4 0 20	.....	.....	Commences on 2,730 feet of mile 93, and terminates at the end of same, as per plan.	North—By end of mile 93, as per plan. South—By road under class D. East—By railway fencing. West—By zemindary land.
280	ditto ...	ditto ...	93	East ...	13 9 6	4 0 20	.....	.....	ditto ..	North—By end of mile 93, as per plan. South—By road under class D. East—By zemindary land. West—By railway fencing.

Consecutive lot number.	Name of Zillah.	Pergunnah and Mouzah.	Number of mile on which land is situate.	Situated on which side of the Railway.	Approximate area of lot in Beegha and in Acre.		Land excluded from sale from each lot.		Commencement and termination of lot.	Boundary of lot.
					B. C. C.	A. R. P.	Reasons for exclusion.	A. R. P.		
281	Nuddea ...	Pergunnahs Rajpoor and Gopeenathpore, Mouzah Bundbeel.	94	West ...	4 3 4	1 1 20	.....	.....	Commences at the end of mile 93, as per plan, and terminates on 640 feet of mile 94.	North—By village road. South—By end of mile 93, as per plan. East—By railway fencing. West—By zemindary land.
282	ditto ...	ditto ...	94	East ..	4 15 0	1 2 11	.....	.....	Commences at the end of mile 93, as per plan, and terminates on 680 feet of mile 94.	North—By village road. South—By end of mile 93, as per plan. East—By zemindary land. West—By railway fencing.
283	ditto ...	Pergunnahs Rajpoor and Gopeenathpore, Mouzah Gobindpoor.	94	East .	4 3 13	1 1 22	.....	.....	Commences on 720 feet of mile 94, and terminates on 1,660 feet of same, as per plan.	North—By Allumdangah station land. South—By village road. East—By zemindary land. West—By station road under class D.
284	ditto ...	ditto ..	94	West ...	18 3 0	6 0 0	.....	.....	Commences on 625 feet of mile 94, and terminates on 3,325 feet of same, as per plan.	North—By Railway Inspector's bungalow compound. South—By village road. East—By railway fencing. West—By zemindary land.
285	ditto ..	Pergunnahs Rajpoor and Gopeenathpoor, Mouzahs Gobindpoor and Kamalpoor.	94	East ...	27 4 0	8 3 39	.....	.....	Commences on 2,230 feet of mile 94, and terminates on 4,830 feet of same, as per plan.	North—By land retained by Railway Company for protection of bridge. South—By Allumdangah station land. East—By zemindary land West—By road under class D and railway fencing.
286	ditto ...	ditto ...	94	West ...	21 12 6	7 0 24	Strip situate between Railway Inspector's bungalow and permanent land excluded from sale.	0 0 29	Commences on 3,480 feet of mile 94, and terminates on 4,830 feet of same, as per plan.	North—By land retained by Railway Company for protection of bridge. South—By Railway Inspector's bungalow compound. East—By railway fencing. West—By zemindary land.
287	ditto ...	Pergunnahs Rajpoor and Shahoozal, Mouzah Kaleedaspoor.	95	West ..	23 7 4	7 2 36	.....	.....	Commences on 1,610 feet of mile 95, and terminates on 3,510 feet of same, as per plan.	North—By road under class D. South—By land retained by Railway Company for protection of bridge. East—By railway fencing. West—By zemindary land.
288	ditto ...	ditto ...	95	East ...	23 10 0	7 3 3	.....	.....	ditto ...	North—By road under class D. South—By land retained by Railway Company for protection of bridge. East—By zemindary land. West—By railway fencing.
289	ditto ...	ditto ...	95	West ...	11 15 10	3 3 23	.....	.....	Commences on 3,535 feet of mile 95, and terminates at the end of same, as per plan.	North—By end of mile 95, as per plan. South—By road under class D. East—By railway fencing. West—By zemindary land.

290	ditto ...	ditto ...	95	East ...	11 14 10	3 3 21	.....	.....	ditto ...	North—By end of mile 95, as per plan. South—By road under class D. East—By zemindary land. West—By railway fencing.
291	ditto ...	Pergunnah Shahoozal, Mouzah Kaleedaspoor.	96	West ...	4 15 0	1 2 11	.....	.....	Commences at the end of mile 95, as per plan, and terminates on 860 feet of mile 96.	North—By road under class D. South—By end of mile 95, as per plan. East—By railway fencing. West—By zemindary land.
292	ditto ...	ditto ...	96	East ...	6 5 0	2 0 11	.....	.....	Commences at the end of mile 95, as per plan, and terminates on 1,125 feet of mile 96.	North—By road under class D. South—By end of mile 95, as per plan. East—By zemindary land. West—By railway fencing.
293	ditto ...	Pergunnah Shahoozal, Mouzahs Kaleedaspoor and Paikparrah.	96	West ...	13 17 4	4 2 13	.....	.....	Commences on 885 feet of mile 96, and terminates on 3,735 feet of same, as per plan.	North—By village road. South—By road under class D. East—By road under class D and railway fencing. West—By zemindary land.
294	ditto ...	ditto ...	96	East ...	12 18 0	4 1 2	.....	.....	Commences on 1,150 feet of mile 96, and terminates on 3,735 feet of same, as per plan.	North—By village road. South—By road under class D. East—By zemindary land. West—By railway fencing.
295	ditto ...	Pergunnah Shahoozal, Mouzahs Paikparrah and Juggurnathpore.	96	West ...	6 11 0	2 0 27	.....	.....	Commences on 3,755 feet of mile 96, and terminates at the end of same, as per plan.	North—By end of mile 96, as per plan. South—By village road. East—By railway fencing. West—By zemindary land.
296	ditto ...	ditto ...	96	East ...	6 11 0	2 0 27	Occupied by roads ...	0 0 11	ditto ...	North—By end of mile 96, as per plan. South—By village road. East—By zemindary land. West—By railway fencing.
297	ditto ...	Pergunnahs Shahoozal and Tarsoozal, Mouzah Juggurnathpore.	97	West ...	6 1 9	2 0 1	.....	.....	Commences at the end of mile 96, as per plan, and terminates on 1,250 feet of mile 97.	North—By village road. South—By end of mile 96, as per plan. East—By railway fencing. West—By zemindary land.
298	ditto ...	ditto ...	97	East ...	6 5 12	2 0 13	.....	.....	ditto ...	North—By road under class D. South—By end of mile 96, as per plan. East—By zemindary land. West—By railway fencing.
299	ditto ...	Pergunnahs Shahoozal and Tarsoozal, Mouzahs Juggurnathpoor and Amberreah.	97	West ...	15 0 0	4 3 34	.....	.....	Commences on 1,250 feet of mile 97, and terminates on 4,050 feet of same, as per plan.	North—By railway level crossing. South—By village road. East—By railway fencing. West—By zemindary land.
300	ditto ...	ditto ...	97	East ...	17 16 12	5 3 23	.....	.....	Commences on 1,290 feet of mile 97, and terminates on 4,050 feet of same, as per plan.	North—By railway level crossing. South—By road under class D. East—By zemindary land. West—By railway fencing.
301	ditto ...	Pergunnahs Shahoozal and Tarsoozal, Mouzah Amberreah.	97	West ...	5 15 0	1 3 24	.....	.....	Commences on 4,100 feet mile of 97, and terminates at the end of same, as per plan.	North—By end of mile 97, as per plan. South—By railway level crossing. East—By railway fencing. West—By zemindary land.

Consecutive lot number.	Name of Zillah.	Pergunnah and Mouzah.	Number of mile on which land is situate.	Situated on which side of the Railway.	Approximate area of lot in Beegha and in Acre.		Land excluded from sale from each lot.		Commencement and termination of lot.	Boundary of lot.
					B. C. C.	A. R. P.	Reasons for exclusion.	A. R. P.		
302	Nuddea ...	Pergunnahs Shahoozal and Tarsoozal, Mouzah Ambarreah.	97	East ...	5 15 0	1 3 24	Occupied by road ..	0 0 10	Commences on 4,100 feet of mile 97, and terminates at the end of same, as per plan.	North—By end of mile 97, as per plan. South—By railway level crossing. East—By zemindary land. West—By railway fencing.
303	ditto ...	Pergunnahs Tarsoozal and Rajpoor, Mouzahs Ambarreah and Halsha.	98	West ...	11 6 14	3 3 0	.....	.....	Commences at the end of mile 97, as per plan, and terminates on 2,110 feet of mile 98.	North—By railway level crossing. South—By end of mile 97, as per plan. East—By railway fencing. West—By zemindary land.
304	ditto ...	ditto ...	98	East ...	11 1 14	3 2 27	.....	.....	ditto. ...	North—By railway level crossing. South—By end of mile 97, as per plan. East—By zemindary land. West—By railway fencing.
305	ditto ...	Pergunnahs Tarsoozal and Rajpoor, Mouzahs Halsha and Nuggurbuka.	98	West ...	14 14 12	4 3 20	.....	.....	Commences on 2,140 feet of mile 98, and terminates at the end of same, as per plan.	North—By end of mile 98, as per plan. South—By railway level crossing. East—By railway fencing. West—By zemindary land.
306	ditto ..	ditto ...	98	East ...	14 14 12	4 3 20	.....	.....	ditto ...	North—By end of mile 98, as per plan. South—By railway level crossing. East—By zemindary land. West—By railway fencing.
307	ditto ...	Pergunnah Rajpoor, Mouzah Nuggurbuka.	99	West ...	9 3 0	3 0 4	.....	.....	Commences at the end of mile 98, as per plan, and terminates on 2,000 feet of mile 99.	North—By railway level crossing. South—By end of mile 98, as per plan. East—By railway fencing. West—By zemindary land.
308	ditto ...	ditto ...	99	East ...	9 0 0	2 3 36	.....	.....	ditto ..	North—By railway level crossing. South—By end of mile 98, as per plan. East—By zemindary land. West—By railway fencing.
309	ditto ...	ditto ...	99	West ...	10 15 0	3 2 9	.....	.....	Commences on 2,680 feet of mile 99, and terminates at the end of same, as per plan.	North—By end of mile 99, as per plan. South—By Halsha station land. East—By railway fencing. West—By zemindary land.
310	ditto ...	ditto ...	99	East ...	14 4 0	4 2 31	Occupied by road ...	0 0 7	Commences on 2,030 feet of mile 99, and terminates at the end of same, as per plan.	North—By end of mile 99, as per plan. South—By rai way level crossing. East—By zemindary land. West—By railway fencing.
311	ditto ...	ditto ...	100	West ...	11 15 0	3 3 22	.....	.....	Commences at the end of mile 99, as per plan, and terminates on 2,640 feet of mile 100.	North—By southern boundary of lot 313. South—By end of mile 99, as per plan. East—By railway fencing. West—By zemindary land.
312	ditto ...	ditto ...	100	East ...	11 15 0	3 3 22	.....	.....	ditto ...	North—By southern boundary of lot 314. South—By end of mile 99, as per plan. East—By zemindary land. West—By railway fencing.

313	ditto	...	Pergunnah Rajpoor, Mouzahs Nuggurbuka and Hoodchur Katdaha.	100	West	...	12 16 4	4 0 38	.....	.....	Commences on 2,640 feet of mile 100, and terminates at the end of same, as per plan.	North—By end of mile 100, as per plan. South—By northern boundary of lot 311. East—By railway fencing. West—By zemindary land.
314	ditto	...	ditto ...	100	East	...	13 0 0	4 1 8	Occupied by road ...	1 2 17	ditto ...	North—By end of mile 100, as per plan. South—By northern boundary of lot 312. East—By zemindary land. West—By railway fencing.
315	ditto	...	Pergunnah Rajpoor, Mouzah Hoodchur Katdaha.	101	West	..	10 10 0	3 1 36	.....	.....	Commences at the end of mile 100, as per plan, and terminates on 1,830 feet of mile 101.	North—By A class land. South—By end of mile 100, as per plan. East—By railway fencing. West—By zemindary land.
316	ditto	...	ditto ...	101	East	...	10 10 0	3 1 36	.....	.....	ditto	North—By A class land. South—By end of mile 100, as per plan. East—By zemindary land. West—By railway fencing.
317	ditto	...	Pergunnah Rajpoor, Mouzah Khalmagoora.	101	West	...	15 14 8	5 0 32	Occupied by spurs for protection of bridge. Occupied by road ...	1 2 26 0 0 10	Commences on 2,480 feet of mile 101, and terminates at the end of same, as per plan.	North—By end of mile 101, as per plan. South—By A class land of the railway. East—By railway fencing. West—By zemindary land.
318	ditto	...	ditto ...	101	East	...	15 14 8	5 0 32	Occupied by spurs ... Occupied by road ...	1 2 26 0 0 10	ditto ...	North—By end of mile 101, as per plan. South—By A class land of the railway. East—By zemindary land. West—By railway fencing.
319	ditto	...	Pergunnah Rajpoor, Mouzahs Khalmagoora and Paradah.	102	West	...	17 5 0	5 2 33	.....	.....	Commences at the end of mile 101, as per plan, and terminates on 4,400 feet of mile 102.	North—By A class land of the railway South—By end of mile 101, as per plan. East—By railway fencing. West—By zemindary land.
320	ditto	...	ditto ...	102	East	...	17 5 0	5 2 33	.....	.....	ditto ...	North—By A class land of the railway. South—By end of mile 101, as per plan. East—By zemindary land. West—By railway fencing.
321	ditto	...	Pergunnah Rajpoor, Mouzah Paradah.	102	West	...	15 0 0	4 3 33	.....	.....	Commences on 2,775 feet of mile 102, and terminates at the end of same, as per plan.	North—By end of mile 102, as per plan. South—By A class land of the railway. East—By railway fencing. West—By zemindary land.
322	ditto	...	ditto ...	102	East	...	15 0 0	4 3 33	Occupied by spurs ...	1 3 6	ditto ...	North—By end of mile 102, as per plan. South—By A class land of the railway. East—By zemindary land. West—By railway fencing.
323	ditto	...	ditto ...	103	West	...	7 18 4	2 2 19	.....	.....	Commences at the end of mile 102, as per plan, and terminates on 1,260 feet of mile 103.	North—By southern boundary of lot 325. South—By end of mile 102, as per plan. East—By railway fencing. West—By zemindary land.
324	ditto	...	ditto ...	103	East	...	6 16 10	2 1 1	.....	.....	Commences at the end of mile 102, as per plan, and terminates on 1,060 feet of mile 103.	North—By A class land of the railway. South—By end of mile 102, as per plan. East—By zemindary land. West—By railway fencing.

Consecutive lot number.	Name of Zillah	Pergunnah and Mouzah.	Number of mile on which land is situate.	Situated on which side of the Railway.	Approximate area of lot in beegha and in acre.		Land excluded from sale from each lot.		Commencement and termination of lot.	Boundary of lot.
					B. C. C.	A. R. P.	Reasons for exclusion.	A. R. P.		
325	Nuddea ...	Pergunnah Rajpoor, Mouzahs Paradah and Kastadaha.	103	West ...	15 12 12	5 0 27	.....	.....	Commences on 1,260 feet of mile 103, and terminates on 3,880 feet of same, as per plan.	North—By Paradah station land. South—By northern boundary of lot 323. East—By railway fencing. West—By zemindary land.
326	ditto ...	ditto ..	103	East ...	13 8 8	4 1 30	.....	.....	Commences on 1,260 feet of mile 103, and terminates on 3,210 feet of same, as per plan.	North—By A class land of the railway South—By ditto ditto. East—By zemindary land. West—By railway fencing.
327	ditto ..	Pergunnah Rajpoor, Mouzahs Kastadaha and Chitleh.	103	East ...	9 0 0	2 3 36	.....	.....	Commences on 3,510 feet of mile 103, and terminates at the end of same, as per plan.	North—By end of mile 103, as per plan. South—By A class land of the railway. East—By zemindary land. West—By railway fencing.
328	ditto ..	ditto ..	103	West ...	1 19 0	0 2 23	Occupied by spurs ..	0 3 2	Commences on 4,780 feet of mile 103, and terminates at the end of same, as per plan.	North—By end of mile 103, as per plan. South—By Paradah station land. East—By railway fencing. West—By zemindary land.
329	ditto ...	Pergunnahs Rajpoor and Taragooniah, Mouzah Chitleh.	104	West ...	3 0 8	1 0 0	.....	.....	Commences at the end of mile 103, as per plan, and terminates on 730 feet of mile 104.	North—By A class land of railway. South—By end of mile 103, as per plan. East—By railway fencing. West—By zemindary land.
330	ditto ..	ditto ...	104	East ...	3 0 8	1 0 0	.....	.....	ditto ...	North—By A class land of railway. South—By end of mile 103, as per plan. East—By zemindary land. West—By railway fencing.
331	ditto ...	ditto ...	104	West ...	14 0 0	4 2 21	.....	.....	Commences on 1,550 feet of mile 104, and terminates on 4,280 feet of same, as per plan.	North—By A class land of the railway. South—By ditto ditto. East—By railway fencing. West—By zemindary land.
332	ditto ...	ditto ..	104	East ...	14 0 0	4 2 21	.....	.....	ditto	North—By A class land of railway. South—By ditto ditto. East—By zemindary land. West—By railway fencing.
333	ditto ...	Pergunnahs Rajpoor and Taragooniah, Mouzah Bania Sisu.	104	West ...	3 5 0	1 0 12	.....	.....	Commences on 4,520 feet of mile 104, and terminates at the end of same, as per plan.	North—By end of mile 104, as per plan. South—By A class land of railway. East—By railway fencing. West—By zemindary land.
334	ditto ...	ditto ...	104	East ...	3 5 0	1 0 12	Occupied by spurs ...	4 0 13	ditto ...	North—By end of mile 104, as per plan. South—By A class land of railway. East—By zemindary land. West—By railway fencing.
335	ditto .	Pergunnah Mahomedshye, Mouzahs Bania Sisu and Kabeerhat.	105	West ...	11 7 0	3 3 0	.....	.....	Commences at the end of mile 104, as per plan, and terminates on 2,630 feet of mile 105.	North—By southern boundary of lot 337. South—By end of mile 104, as per plan. East—By railway fencing. West—By zemindary land.

336	ditto	...	ditto	...	105	East	...	11 7 0	3 3 0	.....	.....	ditto	North—By southern boundary of lot 338. South—By end of mile 104, as per plan. East—By zemindary land. West—By railway fencing.
337	ditto	...	Pergunnah Mahomedshye, Mouzah Kabeerhat.		105	West	...	12 2 0	4 0 0	.....	.....	Commences on 2,630 feet of mile 150, and terminates at the end of same, as per plan.	North—By end of mile 105, as per plan. South—By northern boundary of lot 335. East—By railway fencing. West—By zemindary land.
338	ditto	...	ditto	...	105	East	...	12 2 0	4 0 0	.....	.....	ditto	North—By end of mile 105, as per plan. South—By northern boundary of lot 336. East—By zemindary land. West—By railway fencing.
339	ditto	...	ditto	...	106	West	...	4 5 0	1 1 25	.....	.....	Commences at the end of mile 105, as per plan, and terminates on 910 feet of mile 106.	North—By A class land of railway. South—By end of mile 105, as per plan. East—By railway fencing. West—By zemindary land.
340	ditto	...	ditto	...	106	East	...	4 5 0	1 1 25	.....	.....	ditto	North—By A class land of railway. South—By end of mile 105, as per plan. East—By zemindary land. West—By railway fencing.
341	ditto	...	Pergunnah Mahomedshye, Mouzahs Kabeerhat and Bearkalabaree.		106	West	...	14 0 0	4 2 21	.....	.....	Commences on 1,160 feet of mile 106, and terminates on 4,035 feet of same, as per plan.	North—By A class land of railway. South—By ditto. East—By railway fencing. West—By zemindary land.
342	ditto	...	ditto	...	106	East	...	14 0 0	4 2 21	.....	.....	ditto	North—By A class land of railway. South—By ditto. East—By zemindary land. West—By railway fencing.
343	ditto	...	Pergunnah Mahomedshye, Mouzah Bearkalabaree.		106	West	...	4 3 0	1 1 20	.....	.....	Commences on 4,380 feet of mile 106, and terminates at the end of same, as per plan.	North—By end of mile 106, as per plan. South—By A class land of railway. East—By railway fencing. West—By zemindary land.
344	ditto	...	ditto	...	106	East	...	4 3 0	1 1 20	Occupied by spurs for protection of bridge.	2 0 10	ditto	North—By end of mile 106, as per plan. South—By A class land of railway. East—By zemindary land. West—By railway fencing.
345	ditto	...	Pergunnah Mahomedshye, Mouzahs Bearkalabaree and Kalabaree		107	West	...	15 15 0	5 0 33	.....	.....	Commences at the end of mile 106, as per plan, and terminates on 3,200 feet of mile 107.	North—By railway level crossing. South—By end of mile 106, as per plan. East—By railway fencing. West—By zemindary land.
346	ditto	...	Pergunnah Mahomedshye, Mouzahs Kalabaree and Chincoca.		107	East	...	15 15 0	5 0 33	.....	.....	ditto	North—By railway level crossing. South—By end of mile 106, as per plan. East—By zemindary land. West—By railway fencing.
347	ditto	...	Pergunnah Mahomedshye, Mouzah Chincoca.		107	West	...	10 15 0	3 2 10	.....	.....	Commences on 3,235 feet of mile 107, and terminates at the end of same, as per plan.	North—By end of mile 107, as per plan. South—By railway level crossing. East—By railway fencing. West—By zemindary land.

Consecutive lot number.	Name of Zillah.	Pergunnah and Mouzah.	Number of mile on which land is situate.	Situated on which side of the Railway.	Approximate area of lot in Beeghas and in Acres. B. C. C.	A. R. P.	Land excluded from sale from each lot. Reasons for exclusion.	A. R. P.	Commencement and termination of lot.	Boundary of lot.
348	Nuddea ...	Pergunnah Mahomedshye, Mouzah Chincoos.	107	East ...	10 12 8	3 2 2	.....	.....	Commences on 3,235 feet of mile 107, and terminates at the end of same, as per plan.	North—By end of mile 107, as per plan. South—By railway level crossing. East—By zemindary land. West—By railway fencing.
349	ditto ...	Pergunnah Mahomedshye, Mouzahs Chincoos and Jugotee.	108	West ...	12 0 0	3 3 35	.....	.....	Commences at the end of mile 107, as per plan, and terminates on 2,650 feet of mile 108.	North—By railway level crossing. South—By end of mile 107, as per plan. East—By railway fencing. West—By zemindary land.
350	ditto	ditto	108	East ...	7 0 0	2 1 10	.....	.....	Commences at the end of mile 107, as per plan, and terminates on 1,660 feet of mile 108.	North—By A class land of railway. South—By end of mile 107, as per plan. East—By zemindary land. West—By railway fencing.
351	ditto ...	Pergunnah Mahomedshye, Mouzahs Jugotee and Chourhas.	108	West ...	10 0 0	3 1 9	.....	.....	Commences on 2,690 feet of mile 108, and terminates at the end of same, as per plan.	North—By end of mile 108, as per plan. South—By railway level crossing. East—By railway fencing. West—By zemindary land.
352	ditto	ditto ...	108	East ...	11 0 0	3 2 22	Retained by Railway Co.	0 0 30	Commences on 2,690 feet of mile 108, and terminates at the end of same, as per plan.	North—By end of mile 108, as per plan. South—By railway level crossing. East—By zemindary land. West—By railway fencing.
353	ditto ...	Pergunnah Mahomedshye, Mouzah Chourhas.	109	West ...	4 0 2	1 1 12	.....	.....	Commences at the end mile 108 as per plan, and terminates on 975 feet of mile 109.	North—By railway level crossing. South—By end of mile 108, as per plan. East—By railway fencing. West—By zemindary land.
354	ditto	ditto	109	East	4 10 0	1 1 38	.....	.....	ditto ...	North—By railway level crossing. South—By end of mile 108, as per plan. East—By zemindary land. West—By railway fencing.
355	ditto ...	Pergunnah Mahomedshye, Mouzah Oodehbaree.	109	West ...	11 5 0	3 2 35	.....	.....	Commences on 1,000 feet of mile 109, and terminates on 3,350 feet of same, as per plan.	North—By A class land of railway. South—By railway level crossing. East—By railway fencing. West—By zemindary land.
356	ditto ...	ditto ...	109	East ...	12 3 0	4 0 3	.....	.....	ditto ...	North—By southern boundary of lot 357. South—By railway level crossing. East—By zemindary land. West—By railway fencing.
357	ditto ...	Pergunnah Mahomedshye, Mouzahs Oodehbaree and Majimpore.	109	East ...	6 4 0	2 0 8	A land within this lot excluded from sale.	.....	Commences on 3,550 feet of mile 109, and terminates at the end of same, as per plan.	North—By end of mile 109, as per plan. South—By northern boundary of lot 356. East—By zemindary land. West—By railway fencing.

358	ditto	...	Pergunnah Mahomedshye, Mouzah Majimpore.	109	West	...	15 18 0	5 1 1	Occupied by road	..	0 0 10	Commences from the boundary of permanent land on the west, and terminates on 1,200 feet.	North—By zemindary land. South—By ditto. East—By railway fencing. West—By Nullah.
359	ditto	...	ditto ...	110	East	...	8 49 0	1 1 9	.....	.....		Commences at the end of mile 109, as per plan, and terminates on 800 feet of mile 110.	North—By railway level crossing. South—By end of mile 109, as per plan. East—By zemindary land. West—By railway fencing.
360	ditto	...	ditto ...	110	East	..	26 5 4	6 3 32	.....	..		Commences on 880 feet of mile 110, and terminates on 2,410 feet of same, as per plan.	North—By A class land of railway. South—By railway level crossing. East—By zemindary land. West—By railway fencing.
361	ditto	...	ditto ...	110	East	..	6 8 0	2 0 19	.....	.....		Commences on 2,470 feet of mile 110, and terminates on 3,005 feet of same, as per plan.	North—By A class land of railway. South—By ditto. East—By zemindary land. West—By railway fencing
362	ditto	...	ditto ...	110A	West	..	5 15 12	1 3 26	.....	.....		Commences on 100 feet of mile 110A, and terminates on 1,825 feet of same, as per plan.	North—By railway level crossing. South—By railway fencing. East—By ditto. West—By zemindary land.
363	ditto	...	ditto ...	110A	East		10 19 0	3 2 19	.....	.....		Commences on 4,740 feet of mile 109, and terminates on 2,100 feet of mile 110A, as per plan.	North—By zemindary land. South—By ditto. East—By ditto. West—By railway fencing.
364	ditto	...	Pergunnah Mahomedshye, Mouzahs Majimpore and Aurooapara.	110A	West	...	4 12 0	1 2 3	.....	.....		Commences on 4,380 feet of mile 110A, and terminates at the end of same, as per plan.	North—By end of mile 110A, as per plan. South—By zemindary land. East—By railway fencing. West—By zemindary land.
365	ditto	...	Pergunnah Mahomedshye, Mouzah Aurooapara.	110A	East	...	1 0 0	0 1 13	.....	.....		Commences on 4,860 feet of mile 110A, and terminates at the end of same, as per plan.	North—By end of mile 110A, as per plan. South—By zemindary land. East—By ditto. West—By railway fencing.
366	ditto	...	Pergunnah Mahomedshye, Mouzahs Aurooapara and Bahadoorkally.	111A	West	...	8 2 0	2 2 29	.....	.....		Commences at the end of mile 110A, as per plan, and terminates on 2,500 feet of mile 111A.	North—By road under class D. South—By end of mile 110A, as per plan. East—By railway fencing West—By zemindary land.
367	ditto	...	ditto ...	111A	East	...	12 16 0	4 0 35	.....	.....		Commences at the end of mile 110A, as per plan, and terminates on 3,225 feet of mile 111A.	North—By public road. South—By end of mile 110A, as per plan. East—By zemindary land West—By railway fencing.
368	ditto	...	Pergunnah Mahomedshye, Mouzah Bahadoorkally.	111A	West	...	0 4 0	0 0 11	Occupied by road	...	0 0 20	Commences on 3,125 feet of mile 111A, and terminates on 3,250 feet of same, as per plan.	North—By zemindary land. South—By ditto. East—By public road. West—By zemindary land.

CALCUTTA; RAILWAY DEPUTY COLLECTOR'S OFFICE, the 2nd December 1875.

W. HEYSHAM, *Railway Deputy Collector.*

LAND SALE NOTICES.

NOTICE is hereby given, under Section 6, Act XI of 1859, that the undermentioned estates in the district of Mymensing will be put up to public and unreserved sale at the Collector's Office of that district on Monday, the 10th January 1876, corresponding with 27th Pous 1282 B.S., for arrears of revenue and other demands, which, by the Regulations and Acts in force, are directed to be realized in the same manner as arrears of revenue, due on the 28th September 1875.

Number in Towjee.	Names of Mehals and Pergunnahs.	Names of Proprietors.	Government revenue of estates.	Amount of arrears for which the estate is to be sold.	REMARKS.
	FIRST CLASS MEHALS SETTLED IN PERPETUITY.		Rs. A. P.	Rs. A. P.	
12	One anna share of pergunnah Attia ...	Mahomed Shaha Choudry and others.	702 13 0	60 0 6	
115	Tuppeh Run Bhowal, talook Newazally, hissa 8 annas, including talook Gabee Seemail Digar, hissa 5 annas 10 gundas 1 courie 2 kranties share, excluding 2 annas 9 gundas 2 couries 1 kranti separated under Act XI of 1859.	J. P. Wise and others	1,894 12 5	132 5 9	
137	Two annas share of zemindary, pergunnah Shoosung.	Rama Nauth Sing and others	1,988 4 0	43 0 0	
*1761—53	Talook Rupachundra Rutna Gurbha Mojoomdar, pergunnah Hoshenshye.	Ram Mohun Majoomdar and others.	627 5 0	68 8 0	
	SECOND CLASS MEHALS TEMPORARILY SETTLED.				
4965	Resumed estate opposite to jail, pergunnah Alapsing.	Hara Soondary Debea Chowdrine and others.	2,474 0 0	618 0 0	This mehal was settled with the proprietors for a period of 33 years from 1st Bysak 1281 B.S. corresponding with April 1874 to 30th Chyet 1313, corresponding with April 1907.
5085	Resumed estate, Beel Sulangi, pergunnah Mymensing.	Bhaba Soondary Debea Choudrine and others.	554 0 0	138 0 0	

MYMENSING COLLECTORATE, the 27th November 1875. R. H. PAWSEY, *Offg Collector.*

NOTICE is hereby given, under Section 6, Act XI of 1859, that the under-mentioned estates in the district of Nuddea will be put up to public and unreserved sale at the Collector's Office of that district, on the 7th day of January 1876, for arrears of revenue and other demands, which, by the Regulations and Acts in force, are directed to be realized in the same manner as arrears of revenue, due on the 28th day of September 1875.

Class I.—PERMANENTLY-SETTLED ESTATES.

No. 117.—Dehi Chandi, pergunnah Pajnour; recorded proprietors Mr. John Cockrane, Official Assignee, and others; sudder jumma of the entire estate Rs. 10,246-2-8, and police Rs. 129-2-4. The share of Mr. John Cockrane and others in the estate, bearing a sudder jumma of Rs. 1,158-14-7 and police Rs. 14-10, will be sold for recovery of arrears, Rs. 449, and police Rs. 7-5, on account of Government revenue. The share of other proprietors, Shoorendronath Pal Chowdhuri and others, the total sudder jumma of which is Rs. 9,087-4-1 and police Rs. 114-8-4, will be exempted from sale, as they have opened separate accounts, and paid the Government revenue due from them.

No. 339.—Dehi Matcari, pergunnah Plassy; recorded proprietors Gurudas Kundoo and others; sudder jumma of the entire estate Rs. 6,435-10-3 and police Rs. 66-2-2. The share of Sreedhur Tagore and others, Sabayet Guroodas Kundoo, bearing sudder jumma Rs. 1,973-3-5½ and police Rs. 20 2-6, will be sold for recovery of arrears, Rs. 8-11-11, on account of Government revenue. The share of other proprietors, Bunsi Bodun Tagore and others, Sabayet Kishori Dassia, and Ramkamul, *alias* Tinkari Bundyapadhya, sudder jumma of which is Rs. 4,462-6-9½ and police Rs. 45-15-8, will be exempted from sale, as they have opened separate accounts, and have paid the Government revenue.

No. 433.—Raibali, pergunnah Kubezpore; recorded proprietors Khudiram Rai and others; sudder jumma of the entire estate Rs. 747-11-0 and police Rs. 17-1-1. The share of Khudiram Rai and others in the estate, bearing sudder jumma Rs. 75-10-7½ and police annas 15-5½, will be sold for recovery of Rs. 5-4-9½ on account of Government revenue. The share of other proprietors, Bama Sundari Bermania, mother and guardian of Kristonath Rai and others, bearing sudder jumma Rs. 672-1-1½ and police Rs. 16-1-7½, will be exempted from sale, as they have opened separate accounts, and have paid the Government revenue due from them.

No. 3192.—Pergunnah Bhur Tutojungpore; recorded proprietors Shital Chundra Ghosh and others; sudder jumma of the entire estate Rs. 2,433-1. The share of Shital Chundra Ghosh and others, bearing a sudder jumma of Rs. 1,264-1, will be sold for recovery of arrears, Rs. 113-3-8, on account of Government revenue. The share of other proprietors, Punchanun Ghosh and Hurish Chandra Ghosh, bearing sudder jumma Rs. 1,169, will be exempted from sale, as they have opened a separate account, and have paid the revenue due for their shares.

R. CORNISH, *Covtd. Dy. Collector in charge.*

NUDDEA COLLECTOR'S OFFICE, the 29th November 1875.

NOTICE is hereby given, under Section 6, Act XI of 1859, that the undermentioned estate in the district of Backergunge will be put up to public and unreserved sale at the Collector's Office of that district, on the 10th day of January 1876, for arrears of revenue due on the 28th day of September 1875.

Number on Touji.	Class.	Names of mehals and pergunnahs.	Proprietors according to the Register.	Sudder jumma of 14 annas share.	Arrears due.	REMARKS.
				Rs. A. P	Rs. A. P.	
3,84[illegible]	1st Class	Pergunnah Silimabad, estate hissa 18 gondas 2 cowries; 14 annas share of the above estate.	Gakul Chandra Palit, Ray Mohan Shaha, self and on behalf of Anando Mohan, Kisari Mohan, and Sushi Mohan Shaha, minors, Radhika Mohan Shaha, Govindo Mohan Shaha, Baboo Hur Nath Rai, Kaityani Choudhurine, Hur Chander Basu, Biswamber Shaha Rai Choudhuri, and Chandra Nath Rai.	4,463 5 4½	852 6 6½	The rights and interests of the proprietors of the 14 annas share will be first sold for the realization of this arrear.

J. F. BRADBURY, *Deputy Collector in charge.*

ZILLAH BACKERGUNGE, COLLECTOR'S OFFICE, the 9th November 1875.

NOTICE is hereby given, under Section 6, Act XI of 1859, that the undermentioned estates in the district of Gya will be put up to public and unreserved sale at the Collector's Office of that district on Monday, the 20th December 1875, corresponding with 8th Pous 1283 F S., for arrears of revenue, due on the 28th September 1875.

Number on the rent roll	Description of mehal	Name of Estate and Pergunnah	Names of Proprietors	Sudder jumma	Amount of arrears for which the estate is to be sold.	Remarks.
				Rs A P.	Rs A. P.	
Permanently-settled Estate.	1171	Gouhurpoor, Sindooaree, &c, Pergunnah Kabar	Deanut Roy, Moonshee Syed Ameer Alli, Mussamut Nusrun, Roop Chand Saho, Kali Dutt, Puran Singh, Sham Lall selves and guardians of Chuttoo Singh (his cousin), Boj Nath Singh, Ram Nath Singh *alias* Seeta Ram, Bishoon Sahai Singh, and Ishree Persad Singh.	6,105 12 0	354 13 0	In this estate some of the shares have been separated under Act XI of 1859, of which the Government revenue has been paid in full The remaining shares are ijmal and their rent is Rs 3,029 11-0, out of which Rs 354-13 is due to Government, for the realization of which the estate will be put up to sale
	1566	Rewi Tetureea, &c, Pergunnah Mohair	Khoorshed Alli, Kali Churn, Hari Churn Singh, and Doorbijoy Sing	759 6 0	0 14 0	The ijmal share in this estate, the revenue of which is Rs 350-4, will be put up to sale
	2257	Pathra, Pergunnah Puchrookhee	Sheikh Fazal Imam and Sheikh Reasut Hussein.	580 12 0	113 13 0	The whole mehal will be put up to sale for arrears of revenue.
				Revenue 575 0 0	111 0 0	
				1 per cent. road fund. 5 12 0	2 13 0	
				580 12 0	113 13 0	
	3265	Munee Chuk Talooqa, Pergunnah Sherghatty	Mussamut Afzul Bibee guardian of Mussamut Hussun Bibee, Baboo Sikunder Ali Khan, Saheb Singh, Luchee Mahton and Bahadoor Alli Khan	658 1 0	2 5 0	The ijmal share in this mehal, the revenue of which is Rs. 100, will be put up to sale for arrears of revenue
	3402	Powi, &c, pergunnah Siris	Ranee Asmedh Kuer, Ranee Soonaot Kuer, Mussamut Moonua, Mahadeo Dutt, Rugho Singh, Shunker Singh, Baboo Runbahadoor Singh Mussamut Bahooree, Alambassi Kuer, Baboo Bhowani Pertap Singh, Sheikh Moortuza Buksh, and Mussamut Kuneez Mureean, *alias* Nankoo Maian	6,547 2 0	108 7 0	The ijmal share, of which the revenue is Rs 2,065-15, will be put up to sale

GYA COLLECTOR'S OFFICE, the 17th November 1875. H. G. SHARP, *Deputy Collector, for Collector.*

NOTICE is hereby given, under Section 6, Act XI of 1859, that the undermentioned estates in the district of Pubna will be put up to public and unreserved sale at the Collector's Office of that district on Wednesday, the 22nd December 1875, corresponding 8th Pous 1282 B.S., for arrears of revenue and other demands, which, by the Regulations and Acts in force, are directed to be realized in the same manner as arrears of revenue, due on the 28th September 1875

Number of towjee.	Name of Mehal and Pergunnah.	Name of Proprietor.	Sudder jumma	Amount of arrear.	Remarks
			Rs A. P.	Rs A P.	
	Dehi Fatipore, Pergunnah Isafshahi	Sri Nath Bhaduri in ijmah with Govind Nath Bykunt Nath Sanyal, himself and guardian of Mohun Chunder Sanyal, minor, and Sri Kant, Guro Churn Dwarka Nath, himself and guardian of Shoudhur, Dhuronidhur Sanyal minors, and Mookunda Nath Sanyal, Tripura Sundari Devya mother and guardian of Bhoobun Mohun, Brijo Laul, Beharilaul, Woomesh Chunder Sanyal, minor, Shyma Sundari Devya, mother and guardian of Prossono Coomar Sanyal, minor, and Denandra Nath, and Prossono Coomar Sanyal.	2,720 4 10 Dák tax 33 1 1 2,753 5 11	86 8 11	In this mehal a separate account for Rs 510-1-0, police tax Rs 6-3-2, has been opened under Act XI of 1859 Section 10, with Denandra Nath Sanyal, and a separate account for Rs 255-0-6, police tax Rs 3-1-7, with Prosso Coomar Sanyal The remaining ijmali shares of Srinath Bhaduri and others, paying revenue of Rs 1,995-3-4, police tax Rs 23-12-4, will be first put up to sale for the arrears amounting to Rs 86-8-11
1866	Twelve annas share of Arandaha Bohit, Pergunnah Burbazoo	Biban Bibi and others	854 6 0	114 10 0	The entire mehal will be sold.
43 & 44	Kismut Turf Bhannara, Pergunnah Bajooras Nasirpur	Shandeshi, Gulbur Bibi, Nasirunnessa Bibi, Komolakant Pal, Anwar Ali Khan, Hasmbunnessa Bibi, wife of Khundkur Mahomed, Mothura Nath Mooomdar, Sharoda Sundari Devya, Hury Mohun Pal, Kishen Nath, Hura Nath Pal Isafalli, Roujan Alli, Torab Ali Khan, Azimunnessa Bibi, Noorunnessa Bibi, Behari Laul Sha.	2,750 12 10	0 12 9	This mehal was brought under partition under Regulation XIX of 1814, and separate accounts have been opened Rs. A P. Anowar Ali Khan .. . 197 5 Hurry Mohun Pal and others . 152 13 Tamijannessa Bebi . .. 468 7 5 Isaf Ali Khan and others . . 910 14 11 Azimunnessa Bebi, Noorunnessa Bebi . 305 10 4 Behari Laul Sha 101 14 2 Shanta Moni Debya . 152 13 2 Shundashi Gulbur Bebi and others . 534 14 0 The shares of Azimunnessa and Nurunnessa will be first sold

PUBNA COLLECTORATE, the 16th November 1875. F. W. J. REES, *Offg Collector.*

NOTICE is hereby given, under Section 6, Act XI of 1859, that the undermentioned estates in the district of Mozufferpore, will be put up to public and unreserved sale at the Collector's Office of that district on the 17th day of December 1875, corresponding with 5th Pooss 1283 Fusly, for arrears of Government revenue due on the 28th September 1875.

Serial number.	Towjee number.	Name of estate and pergunnah.	Name of recorded proprietors.	Government revenue of the entire estate.	Government revenue of share to be sold.	Amount of arrears due from the estate.
				Rs. A. P.	Rs. A. P.	Rs. A. P.
1	421	Chuk Mehsi Mascomnagur, pergunnah Burlul.	Shaik Jheonga, &c. ..	882 3 0	882 3 0	4 2 2
2	523	Heerouta, pergunnah Basotra ...	Mussamut Malikrani Kuor ..	1,202 3 0	678 11 2	46 8 1
3	602	Chuk Yakoob, Ruhsa, Rusulpur Thatun Jankipur, Usudpur, Sadpura, appertaining to Taluka Banthu, Hurbuns, pergunnah Bissarrah.	Rughunath Singh ...	1,931 12 2	44 12 0	8 6 3
4	696	Bishunpur, Balbhadur, pergunnah Bissarrah.	Deonarain Singh, &c. ...	1,527 11 0	520 7 7	26 0 1
5	732	Chand Sarai, pergunnah Bissarrah ..	Ununtlall, &c. ...	525 1 0	525 1 0	44 6 6
6	742	Ghataro Hirdanarain, pergunnah Bissarrah.	Chhutturdhari Singh, &c. ...	839 2 11	259 10 11	85 9 5
7	744	Ditto ditto ...	Bhekhari Singh, &c. ...	1,176 14 5	279 1 10	13 2 6
8	749	Nayamatpur Suhtha, pergunnah Bissarrah.	Ukloo Singh, &c. ...	703 7 9	68 7 0	11 2 6
9	772	Raghunathpur, pergunnah Bissarrah	Baniram, &c. ...	1,145 14 3	1,145 14 3	7 6 11
10	820	Majhowli, pergunnah Bissarrah	Domikhan, &c. ...	6,163 11 2	6,163 11 2	11 13 11
11	821	Makundpur Singhara, pergunnah Bissarrah.	Umrao Bahadur, &c. ...	1,074 11 9	453 4 11	12 9 9
12	1100	Beerpur Ilmaspur, pergunnah Hajeepur.	Chumon Chowdhery, &c. ...	1,565 5 0	342 6 6	52 1 5
13	.....	Ditto ditto ...	Lutchumonpersad, &c. .	1,565 5 0	209 15 6	34 0 6
14	1201	Chuksingar, pergunnah Hajeepur ..	Jowlal Singh, &c. .	1,066 10 7	1,066 10 7	29 0 1
15	1209	Jarcowah, pergunnah Hajeepur ..	Madanlall Missor ...	1,212 1 5	67 7 6	215 0 6
16	1213	Chuknarain, pergunnah Hajeepur ...	Gunga Pershad ...	511 4 7	95 1 6	48 2 10
17	1240	Gobindpur, Gokhala, pergunnah Hajeepur.	Sreenarain Singh, &c. ...	836 6 11	102 5 3	38 14 9
18	1607	Rampurdayal Bhagwanpur, Chugwat, pergunnah Kusmeh.	Narain Takur, &c. ...	1,011 11 1	136 9 5	20 9 5
19	1692	Taluka Saree, pergunnah Kusmeh ...	Kashideo, &c. ...	1,382 10 4	41 4 1	2 13 3
20	.....	Ditto ditto ...	Mussamut Nirmohi Koour ...	1,382 10 4	245 15 6	21 4 6
21	.....	Ditto ditto ..	Lallbahadur Singh ...	1,382 10 4	65 0 10	8 6 10
22	.....	Ditto ditto ..	Doondbahadur Singh, &c. ...	1,382 10 4	178 15 1	19 8 3
23	2007	Bulra Kishun, pergunnah Bissarrah	Bishundayal Sahi, &c. ...	613 3 4	106 9 9	32 13 8
24	2085	Payumber Kolna, pergunnah Bissarrah.	Mitturjeet, &c. ...	3,436 4 5	944 10 10	27 11 10
25		Ditto ditto .	Beebi Husina, &c. ...	0 0 0	426 9 5	45 2 0
26	2143	Kishunpur Madhuban, pergunnah Bissarah.	Ditto ..	1,456 2 2	635 1 7	125 13 0
27	2348	Hurchurpur Chandayi, pergunnah Nanpur.	Bhekhdhari Sahi ...	545 7 1	136 5 10	8 0 2
28	2634	Lukhmi Sath, pergunnah Ruttee ..	Laikhnarain Singh ...	580 2 1	342 9 4	9 13 4
29	2651	Busunpurputtee, pergunnah Ruttee	Shamnarain, &c. ...	534 6 11	534 6 11	33 4 2
30	2660	Basudhputtee, pergunnah Ruttee ...	Bhakharai, &c. ...	539 6 5	539 6 5	9 4 5
31	2729	Mohabatpur, pergunnah Ruttee ...	Birjun Singh, &c. ...	739 6 1	405 9 11	17 13 6
32	2936	Bishunpur, Aghia, and Lukmipur, pergunnah Surreesah.	Moorutlall ...	3,240 0 0	3 13 9	2 10 11
33	3004	Shah Mohomudpur, pergunnah Surreesah.	Bhola Chowdhery, &c. ...	546 1 1	23 0 0	6 15 0
34	.....	Ditto ditto ..	Umrao Bahadur, &c. ..	546 1 1	184 14 7	44 4 9
35	3046	Hussonpur Sursouna, pergunnah Surreesah.	Goomani Lall, &c. ...	1,700 0 0	241 8 8	41 3 6
36	3047	Sarunpur, pergunnah Surreesah ...	Kuldipnarain, &c. .	6,990 12 11	6,676 2 2	78 0 1
37	3052	Sultanpur Ghataho, pergunnah Surreesah.	Madarilall, &c. ...	684 6 6	475 2 1	9 6 4
38	3055	Shahjahanpurdesri, pergunnah Surreesah.	Chhakowdirai, &c. ...	577 7 8	577 7 8	3 15 0
39	3096	Muhsoudh, pergunnah Surreesah ..	Manoruth Singh .	2,894 13 6	106 3 9	2 13 6
40	...	Ditto ditto ..	Ryjnath Singh, &c. ...	2,894 13 6	860 8 4	9 8 4
41	3102	Taluka Muhthi, pergunnah, Surreesah	Bhuju Singh, &c. ...	2,722 13 6	2,667 11 6	161 4 4
42	3103	Ditto ditto .	Bahadur Singh, &c. ...	2,133 10 2	2,133 10 2	67 8 2
43	3106	Mohtajpur Sulkhuni, pergunnah Surreesah.	Puranraout, &c. ...	1,174 6 5	1,023 14 5	55 12 10
44	3108	Mostafapur Bhatan, pergunnah Surreesah.	Gungatraout ...	1,387 11 9	1,387 11 9	37 3 4
45	3121	Hurpur Ladowra, pergunnah Surreesah.	Gonourrai, &c. ...	683 11 10	604 7 10	135 4 10
46	5056	Mudsoodunpur Bulha, pergunnah Basotra.	Ramanugrah Singh ...	871 11 0	145 5 2	46 5 0
47	.....	Ditto ditto .	Mohamud Askari Khan ...	871 11 0	435 13 6	36 12 8
48	5130	Tajpurpurmah, pergunnah Bissarah	Mouzum Ali Khan, &c. ...	570 9 4	570 9 4	31 1 6
49	5363	Arazibarar Juramonpur, pergunnah Hajepur.	Showraj Singh, &c. ...	1,537 5 0	1,537 5 0	474 1 7
50	5670	Bungaon, pergunnah Nanpur.	Rai Nundeput Mahatha, &c....	3,060 8 0	463 13 9	29 1 0
51	8786	Unwakulla, pergunnah Bubra	Raisutalli, &c. ..	2,000 13 9	1,229 6 5	29 8 1
52	10920	Arazi Pursotimpur, pergunnah Bheempur.	Mussamut Suhiun, &c. ...	1,127 7 0	1,127 7 0	17 10 7

MOZUFFERPORE COLLECTORATE,
The 9th November 1875.

WOOMA CHURN BOSE,
Dy. Collr., for Collector on Tour.

NOTICE is hereby given, under Section 6, Act XI of 1859, that the undermentioned estates in the district of Tipperah will be put up to public and unreserved sale at the Collector's Office of that district, on the 21st day of December 1875, for arrears of revenue and other demands, which, by the Regulations and Acts in force, are directed to be realized in the same manner as arrears of revenue, due on the 28th day of September 1875.

Permanently-settled estate to be sold for Arrears of Revenue.

No. 310.—Five pie hissa of mouzah Chapitala, in the 10as. 13gds. 1c. 1kt. hissa of pergunnah Bardakhat, Government revenue Rs. 1,693-12, road cess Rs. 17, is to be sold for arrears of revenue amounting to Rs. 4-0-7. The recorded proprietors of the five pie hissa are Akramuddi and Amzad Ali, and jumma of it is Rs. 26-11-8 and road cess 4 annas 3 pie.

It should be noted that in accordance with Section 10, Act XI of 1859, a separate account has been opened for a part of this estate, leaving a remainder, *i.e.* 4as. 16gds. 1c. share. Of this latter share 5 pie hissa has fallen in arrears. According to Act XIX of 1814 the entire share, *i.e.* 4as. 16gds. 1c., has been separated into different shares, *i.e.* 5 pie which has fallen in arrears in one, and the rest in their respective different shares. The proceedings of this partition were reported to the Commissioner, who has accorded his sanction to the partition. Perwannahs have been issued in order to give possession to the parties to their respective shares, but this work has not yet been completed.

TIPPERAH COLLECTORATE, the 12th November 1875.

N. S. ALEXANDER, *Collector.*

NOTICE is hereby given, under Section 6, Act XI of 1859, that the undermentioned estate, in the district of Durbhunga, will be put up to public and unreserved sale at the Collector's Office of that district, on the 16th day of December 1875 corresponding with 4th Poos 1283 Fuslee, Thursday, for arrears of revenue and other demands, which, by the Regulations and Acts in force, are directed to be realised in the same manner as arrears of revenue due on the 28th day of September 1875.

Consecutive number.	Number on the revenue roll.	Names of Estates and Pergunnahs.	Names of Proprietors.	Sudder jumma.	Amount of arrears for which the estate is to be sold.	Remarks.
				Rs. A. P.	Rs. A. P.	
1	35	Mouzah Jonapur Rooder, pergunnah Balagutch.	Baboo Dwarka Nath Sing, Domi Lall ...	2,891 5 7	29 9 1	In this mehal the shares of other maliks have been separated under Act XI of 1859, and separate accounts opened, the Government jumma of which has been paid in full, only Rs. 29-9-1 out of the sudder jumma of Rs. 180-12-7 on account share of the persons named in column 4 is due, for which their shares will be sold.
	35	Ditto ...	Rai Nundipat Mahtab Bahadoor, Byjia Nath Sahoy and others.	2,891 5 7	22 10 4½	In this mehal the shares of other maliks have been separated under Act XI of 1859, and separate accounts opened, the Government jumma of which has been paid in full; only Rs. 22-10-4½ out of a sudder jumma of Rs. 382-10-6½ of joint shares of the persons named in column 4 is due, for which their shares will be sold.
2	50	Mouzah Ramchandra, pergunnah Ballagutch.	Shew Sahoy Bhaggut, Doolar Bhaggut, Sitaram, Juggooram, Meghooram, Joy Gopal Sing, Mullar Bhuggut, Baboo Dwarka Nath Sing, Joggoo Lall Sing, Lala Shew Charan Lal, Shuddasib Bhoggut, Jotun Bhoggut, Shiboo Sing, Ram Sahoy Sing, Shoomram Sing, Tiluk Sing, Mohun Pershad Jothe, Baboo Jitto Sing, Baboo Nundoo Lal Sing, Baboo Nowrunge Lal, Baboo Ram Protab arain Sing, minor, Chuttef Dhary Sing, Kirut Narain Sing, Rogoobor Dyal Chowdry, Baboo Praig Dutt Sing.	1,765 6 0	27 7 1	In this mehal the shares of the maliks were separated under Act XI of 1859, and separate account opened, and their Government revenue paid, only Rs. 27-7-1 out of the Government revenue of Rs. 1,012-3-2 on account of joint shares of the maliks named in column 4 are due as arrears of Government revenue, on account of which their shares will be sold.
3	55	Moolkallypore, Boosroor, pergunnah Ballagutch.	Raj Coomar Sing, Baboo Simbhoo Sing, Baboo Kassi Sing, Baboo Ram Laul Sing, Baboo Ramjit Sing.	3,437 5 4	30 10 0	In this mehal the shares of the maliks were separated under Act XI of 1859, and separate account opened, and their Government revenue paid, only Rs. 30-10-0 out of the sudder jumma of Rs. 241-11-2 on account joint shares of the maliks named in column 4 are due as arrears of Government revenue, for which their shares will be sold.
4	1484	Mouzah Kurrim, pergunnah Jokhur.	Rai Kooldeepram, Mussamut Mourna Koer, Jhoomuk Sing, Rambox Sing, Shew Sahoy Sing, Rai Bhairo Jhah, Hurryram Jhah, Soorful Rai, Chowdry Gunesh Dutt Sing, Durboryloll Chowdry, himself and guardian of Lalji Chowdry, Bhurat Sahoy Chowdry, and Lalkishoor Sahoy, minors, and Luchman Sahoy.	650 5 5	80 7 5	The entire estate will be sold for arrears of revenue.
5	2442	Mouzah Pilkhowar Chuk Bhowani, appertaining to Beheta, pergunnah Purdarooch.	Dabi Missir, Surrob Narain Missir, Radha Pershad Missir, Bacha Missir, Mikohed Missir, Bharry Missir, Bhookim Missir, Mogni Missir, Uchit Missir, Ram Nevaz Missir, Ram Missir, Sripershad Missir, Dwarka Pershad Missir, Joyjoyram Missir, Bucha Missir, Buchram Missir.	688 10 10	12 14 5	In this mehal the shares of other maliks have been separated under Act XI of 1859, and separate accounts opened, the Government jummah of which has been paid in full, only Rs. 12-14-5 out of Government revenue of Rs. 68-13-0 on account shares of the maliks are due as arrears of Government rent, for which their shares will be sold.
6	2493	Kupchohi Nisf Duggorsham, pergunnah Bunghi.	Soouful Rai, Syod Sham Shere Ali, Simut Pertab Mohraj Jhah, Purraig Jhah, Mussamut Rugbatti Ojain Khedin Jhah Ram Bhajood Jhah, Mussamut Buchi Ojhain Hialall Jhah, Mussamut Bucho Ojhain, Mussamut Nunhoobutti Ojhain, herself andas mother and gaurdian of Hazari Loll Jahoh, minor Rasbehary Sing, Thacoor Ram Soonarain Rai, Mussamut Allodhin Ojhain and Khurtur Jhah.	1,085 11 7	39 7 3	The entire estate will be sold for arrears of revenue.
7	3457	Mouzah Birdhur Sain, pergunnah Hirin.	Joykoer Dobain, mother and guardian of Keshobehari Loll Doobey, minor.	815 13 7	*84 7 0	In this mehal the shares of the other maliks have been separated under Regulation XIX of 1814 the Government revenue of which has been paid in full; Rs. 84-7-0 out of the sudder jumma of Rs. 682-10-10 on account shares of the maliks named in column 4 are due, for which their shares will be sold.

DURBHUNGA COLLECTORATE, the 17th November 1875. E. R. HENRY, *for Officiating Collector.*

NOTICE is hereby given, under Section 6, Act XI of 1859, that the undermentioned estates in the district of 24-Pergunnahs will be put up to public and unreserved sale at the Collector's Office of that district, on the 17th day of December 1875, for arrears of revenue and other demands, which, by the Regulations and Acts in force, are directed to be realized in the same manner as arrears of revenue, due on the 28th day of September 1875.

FOR ARREARS OF REVENUE.

First class permanently settled estates.

No. 6.—Pergunnah Magoorah, &c., kismut Roynugger, &c.; recorded proprietor Seetaram Roy, &c.; sudder jumma Rs. 7,158-14-3¾.

No. 2369.—Pergunnah Dantia, Kismut Dantia, &c.; recorded proprietor Joygopal Pal Choudry, &c.; total sudder jumma Rs. 47,322-5-6¼, excluding the share of which separate accounts under Act XI of 1859 have been opened. The remaining 7*as.* 2*g.* 3*c.* 2*k.* 7-10, bearing sudder jumma Rs. 21,144-8-6¾, and standing in the name of Joygopal Pal Choudry, &c., is to be sold for arrears of revenue, Rs. 199-3-10.

R. H. WILSON, *Offg. Collector.*

NOTICE is hereby given, under Section 6, Act XI of 1859, that the undermentioned estates in the district of Monghyr will be put up to public and unreserved sale at the Collector's Office of that district, on the 21st day of December 1875, for arrears of revenue and other demands, which, by the Regulations and Acts in force, are directed to be realized in the same manner as arrears of revenue, due on the 28th day of September 1875.

Class I.—Permanently-settled Estates.

Number of towjee.	Names of Mehals and Pergunnahs.	Sudder Jumma.	Names of Proprietors.	Arrears of revenue due to Government.	REMARKS.
		Rs. A. P.		Rs. A. P.	
205	Panchi, &c., Pergunnah Maldah.	804 0 0	Afzul Hossein, Shekh Fazul Imam, and other proprietors.	33 0 0	This is a permanently-settled estate. Of the entire mehal, 11as. 2l. 12k 3h., being the shares of Afzul Hossein, and Fazul Imam and others, and the sudder jumma of which is Rs 559-5, will be put to sale, exclusive of the share of Nezabeat Hossein, &c., 4as 17d 7k and 17h., which have been separated under Section 10, Act XI of 1859, for arrears of revenue, Rs. 33, due up to 28th September 1875.
224	Kamasi, Pergunnah Maldah.	536 0 0	Shah Mohamed Nagi and Shah Mohamed Abdin and others.	8 11 0	The entire estate will be sold for arrears of revenue due to Government.
3295	Nubi Nugger, Kakrar, Pergunnah Amerthoo.	692 15 0	Feda Alli Khan, Mushaheb Hossein Khan, &c.	0 4 0	This is also a permanently-settled mehal. Of the entire estate, 10as. 14d. 16k. 14h. 5bh. 14 butts and 5 butkees, being the undivided shares of Feda Ali Khan, and Mushaheb Hossein Khan, &c., will be put up to sale for arrears of revenue, exclusive of the share of 5as 5d. 3k. 5h. 14ph 5 butts and 15 butkees, with a proportionate sudder jumma of Rs. 226-11, which has been separated under Section 10, Act XI of 1859.

MONGHYR, the 2nd November 1875. E. D. LOCKWOOD, *Offg Collector.*

NOTICE is hereby given, under Section 6, Act XI of 1859, that the undermentioned estates in the district of Patna will be put up to public and unreserved sale at the Collector's Office of that district, on the 18th day of December 1875, for arrears of revenue and other demands, which, by the Regulations and Acts in force, are directed to be realized in the same manner as arrears of revenue, due on the 28th day of September 1875.

Number of Toujee.	Name of Mehal and Pergunnah.	Sudder Jumma.	Name of Proprietor.	REMARKS.
		Rs. A. P.	*Class I.—Permanently-settled Estate.*	
113	Kuleeanpore, Pergunnah Bheempore.	2,784 5 10	Mussamut Kuseemun, Mussamut Bebee Ushrufoonnissa, *oorf* Bebee Amanee, Shookuroollah, Purtap Nuram, Oomrao Bahadoor, himself and guardian of Mooniloll, Unwur Ali, Ghaseeta Sao, Syed Wajidhosen, Syed Ahmudhosen, Bebee Meerun, Neetyanund, Mussamut Waheedoonnissa, *oorf* Durgahun, Maliks.	Out of the sudder jumma Rs. 2,784-5-10, Rs. 1,173-4-10 to be deducted on account eight annas share of Syed Anwur Ali in mouzahs Kuleeanpore and Tajballee, eight annas share of Mussamut Meerun in mouzahs Sekhpore, Nursunda, and Chuckbudurballee, and entire sixteen annas shares of Ghuseeta Sao, Syed Wajid Hosen and Syed Ahmud Hosen, in mouzahs Hybutpore, Bahapore, Muhsunpore and Shekhpore, Mirzapore, and eight annas share of Mussamut Waheedonnissa, *oorf* Durgahun in mouzahs Muksoodpore and Nooroodeenpore, appertaining to lot Kuleeanpore, with whom separate accounts were opened under Section 10, Act XI of 1859. The sudder jumma advertized for sale is Rs. 1,611-1, on account eight annas share in mouzahs Kuleeanpore and Tajballee, Shekhpore, Nursunda, Chuck Budder Balee, Muksoodpore and Nooroodeenpore, and entire sixteen annas in mouzahs Meyhoulee, Guddoopore, Choudhar, Meyhoulee, Chuck Guddoopore, Humzapore, and Mirzapore, Muhsun, appertaining to the aforesaid lot of Mussamut Kuseemun, Mussamut Ushrufoonnissa, *oorf* Bebee Amanee, Shookooroollah, Nyteeanund, Purtap Narain, and Oomrao Bahadoor, himself and guardian of Mounnee Loll, non-applicants, which will be sold for arrears of Government revenue only.

PATNA COLLECTORATE, the 9th November 1875. A. C. MANGLES, *Collector.*

NOTICE is hereby given, under Section VI, Act XI of 1859, that the undermentioned estates in the district of Hooghly will be put up to public and unreserved sale at the Collector's Office of that district on the 15th day of December 1875, for arrears of revenue and other demands, which by the Regulations and Acts in force, are directed to be realized in the same manner as arrears of revenue, due on the 28th day of September 1875.

Number of the mehal.	Name of mehal and of porgunnah.	Name of defaulter.	Amount of sudder jumma.	Amount of arrears.	REMARKS.
			Rs. A. P.	Rs A. P.	
86	1st class permanently settled estate Chápáhátee, pergunnah Pandooah.	Khátama Bebee, Golam Lofee Chowdoory, and Mohamod Alli Chowdoory, residents of Pandooah, porgunnah Pandooah.	606 7 2	0 11 2	

HOOGHLY COLLECTORATE, the 6th November 1875. W. HERSCHEL, *Offg. Collector.*

NOTICE is hereby given, under section 6, Act XI of 1859, that the undermentioned estates in the district of Midnapore will be put up to public and unreserved sale at the Collector's Office of that district on the 6th day of January 1876, corresponding with Bengali 1282, Pous 23rd, and Umli 1283, Pous 24th, Thursday, for arrears of revenue and other demands, which by the Regulations and Acts in force, are directed to be realized in the same manner as arrears of revenue due on the 28th day of September 1875.

Number on the Register A.	Number on the revenue roll.	Name of Estate and of Pergunnah.	Names of Proprietors.	Government Revenue.	Arrears of Government Revenue for which the Estate will be sold.
			PERMANENTLY SETTLED ESTATES.	Rs. A. P.	Rs. A. P.
4	2	Anantopur, Pergunnah Kasijorah.	Srimatia Khosali Dei	860 2 7	1 4 9
297	184	Barjadu *alias* Noyabasan, Pergunnah Amarsi.	Ramdhari Myti and Lukhichurn Myti	907 12 3	0 1 9
522	337	Basantochuk *alias* Gokulnagar, Pergunnah Kismat Moynachour.	Sree Sree Issur Roghoonath Jew; worshippers, Jankiram Pandah, Jasadanandan Pandah, Gourhari Pandah, Choitanchurn Pandah, Modhoosuddun Pandah, and Srimatia Adarmoni Debia, mother of Gopalchurn Pandah, minor	1,351 2 2	105 7 4
678	403	Bhatdah, Pergunnah Egrachour.	Oochab De, Doorgaprasad Pahari, Chandicharn Pahari, Baburam Pundah, Boikantonath Janah, Panchanan Acharja, Chowdhuri Gopendranandan Das Mohapatra, Dadhibaman Das Mohapatra, Chowdhuri Dosrathi Puhari, Mudanmohan Bhoonya, Nandakoomar Pahari, Chowdhuri Kasinath Pahari, Chowdhuri Ramgobinda Pahari, Chowdhuri Soroopnarain Pahari, Chowdhuri Ganganarain Pahari, Srimatia Chowdhurani Paddiabati Debia, wife of Chowdhuri Rajiblochan Pahari, Chowdhuri Protabnarain Pahari, Chowdhuri Rajiblochan Pahari, Jagabondhoo Mahapatra, Sabitra Debia, Haraprasad, Modhoosuddun, and Goorooprasad Myti, Roopcharn Das, and Mooktaram Das	3,614 13 6	
			Deduct separate accounts of the undermentioned parties, which will not be sold—		
				Rs. A. P.	
			Chowdhuri Ramgobinda Pahari	159 7 3	
			Ditto Soroopnarain Pahari	115 14 1	
			Ditto Kasinath Pahari and Doorgaprasad Pahari ...	703 12 0	
			Ditto Ganganarain Pahari	115 14 1	
			Srimatia Paddiabati Debia, wife of Chowdhuri Rajiblochan Pahari	42 10 1	
			Chowdhuri Protabnarain Pahari	115 14 1	
			Chowdhuri Rajiblochan Pahari	191 5 9	
			Jagabondhoo Mohapatra	38 1 11	
			Sabitra Debia	60 0 0	
			Haraprasad Myti, Goorooprasad Myti, Modhoosudan Myti, and Roopcharn Das	148 1 0	
			Mooktaram Das	104 3 0	1,795 3 3
				1,819 10 1	4 10 8*
			Balance being the joint share of the undermentioned parties, will be sold for arrears of Government revenue (Rs. 4-10-8):—Oochab De, Dadhibaman Das Mohapatra, Chandichurn Pahari, Nandakumar Pahari, Balaram Pandah, Boikantonath Janah, Chowdhuri Gopendranandan Das Mohapatra, Panchanan Acharja, Dasruthi Pahari, and Modanmohun Bhoonya.		
1466	861	Kodaliah, Pergunnah Kasijorah.	Nandakoomar Janah	606 5 4	0 0 2
1708	942	Khugragerria, Pergunnah Sabang.	Modhoosooddun Rai, Kousallia Moni, Ohillia Dasi, Koernarain Rai, Hurgobinda Rai sons. Srimatia Soosadei, mother and mohafiz of Jhatoo Rai, minor, and wife of deceased Lukhinarain Rai, and Modanmohun De	725 10 2	0 2 5
2158	1190	Panjankool, Pergunnah Bhoonya Mootah.	Anandalal Rai, Ranee Bramhomoi, wife of deceased Rajah Nandalal Rai and mother to the adopted son Gazendralal Rai, and Srimoti Taramoni, mother of Chowdhuri Soroopnarain Rai, minor	661 8 11	* 34 8 3
2189	1101	Puschine Masariah *alias* Betulkhatian, Pergunnah Bhoonya Mootah.	Chowdhuri Anandalal Rai, Srimatia Bramhomoi, wife of deceased Nundalal Rai, and mother to the adopted son Gazendralal Rai, minor, and Srimatia Taramoni, mother of Chowdhuri Soroopnarain Rai, minor	3,620 11 8	231 14 8
2357	1293	Radhanagar, Pergunnah Khotnagar.	Punchananda Kanangoi, Nobonarain Das Kanangoi, Goorooprasad De, Punchananda Acharja, Jitram Rai, Sadoocharn Mana, Harocharn Das, Modhoosuddun De, Goorooprasad Jana, Harnarain Jana, Oomaprasad De, Pittambar Patra, Haricharn De, Lalmohan Das, Gokoolcharn Bramho, Damoodar Bramho, Baluram Bramho, Srimoti Bramhomoi, wife of Ramnarain Rai, and Badul Khan	2,654 13 2	
			Deduct separate accounts of the undermentioned parties, which will not be sold :—		
				Rs. A. P.	
			Gokoolcharn Bramho...	98 2 9	
			Srimati Bramhomoi, wife of Ramnarain Rai	24 8 7	
			Badul Khan	46 14 10	169 10 2
				2,485 [illegible] 0	3 10 6
			Balance being the joint share of the undermentioned parties, will be sold for arrears of Government revenue (Rs. 3-10-0.)		
			Punchananda Kanangoi, Nobonarain Das Kanangoi Gooroopraasd De, Parbchananda Acharja, Jitram Rai, Sadoocharn Mana, Harucharn Das, Modhoosuden De, Gooroopraasd Jana, Harnarain Jana, Oomaprasad De, Pittamber Patra, Haricharn De, and Lalmohan Das.		
2375	1309	Raghoonath Chuck, Pergunnah Moynachour.	Sree Sree Issur Roghoonath Jew; Thakoor worshippers, Jankiram Pandah, Gourhari Pandah, Chytan Churn Pandah, Modhoosuddun Pandah, Jasadanandun Pandah, and Srimatia Adari Debia, mother of Gopalchurn Pandah, minor	1,083 15 7	85 11 6
2513	1393	Simoolia, 6 anna share, Pergunnah Bhonya Mootah.	Chowdhuri Anandalal Rai, Srimatia Taramoni, mother of Soroopnarain Rai, minor, and Srimatia Bramhomoi, wife of Nandalal Rai, and mother to the adopted son Gazendralal Rai	700 9 5	54 5 4
2514	1394	Simoolia, 10 anna share, Pergunnah Bhonya Mootah.	Chowdhuri Anandalal Rai, Srimatia Taramoni, mother of Soroopnarain Rai, minor, and Srimatia Bramhomoi, wife of Nandalal Rai, and mother to the adopted son Gazendralal Rai	1,070 9 6	84 0 11

* In Mouzah Mirzapore of this estate 15*b*. 12*k*. 6 bissah, or 5 acres 27 poles of land have been taken by the Canal Company for Canal purposes.

Number on the Register A.	Number on the revenue roll.	Name of Estate and of Pergunnah.	Names of Proprietors.	Government Revenue.	Arrears of Government Revenue for which the Estate will be sold.
				Rs. A. P.	Rs. A. P.
2710	1488	Tumlook, Pergunnah Tumlook.	Charoo Chandra Ghose, Saruth Chandra Ghose, Executrix Srimoti Nobinmoni Dasia, and Executrix of estate of Baboo Ascotosh Deb and Manmothonath Deb and Anathnoth Deb, Rajkristo Mookhopadia, Gopikristo Mookhopadia, and Modhoosooddun Mookhopadia	1,26,004 3 4	
			Deduct separate accounts of the undermentioned parties, which will not be sold :—		
			Rajkristo and Gopikristo Mookhopadhia 15,750 12 6		
			Modhoosooddun Mookhopadhia 63,002 1 8	78,752 14 2	
			Balance being the joint share of the undermentioned parties, will be sold for arrears of Government revenue (Rs. 903-0-11).	47,251 5 2	903 0 11
			Charoochandra Ghose, Sarath Chandra Ghose, Executrix Srimoti Nobinmoni Dasi and Executrix of estate of Baboo Ascotosh Deb, Manmathonath Deb, and Anathnath Deb.		

A. W. COCHRAN, *Covenanted Deputy Collector, for Collector.*

MIDNAPORE COLLECTORATE, the 27th November 1875.

NOTICE is hereby given, under Section 6, Act XI of 1859 and Act II of 1871, that the undermentioned tenures in the district of Midnapore will be put up to public and unreserved sale at the Collector's Office of that district, on the 6th day of January 1876, corresponding with Bengali 1282, Pous 23rd, and Umlie 1283, Pous 24th Thursday, for arrears of revenue and other demands, which, by the Regulations and Acts in force, are directed to be realized in the same manner as arrears of revenue, due on the 28th day of September 1875.

Number on the Register A.	Number on the Revenue Roll.	Name of estate and of Pergunnah.	Names of Proprietors.	Government revenue.	Arrear of Government revenue for which the estate is to be sold.	REMARKS.
				Rs. A. P.	Rs. A. P.	
.....	.....	Mouzah Rasmundul, &c., in estate Boitah, Pergunnah Kulliampur.	Bajlooruhim, Fusllooruhim, and Tukjanrahim.	325 0 0	548 0 0	The munduli tenures of mouzas Rasmundul, &c., in estate Boita, will be sold.

A. W. COCHRAN, *Covenanted Deputy Collector, for Collector.*

MIDNAPORE COLLECTORATE, the 27th November 1875.

Statement of the Affairs of the Bank of Bengal for the week ending 7th December 1875.

LIABILITIES.		Rs.	A. P.
Proprietors' Capital, paid-up		2,20,00,000	0 0
Reserve Fund		18,03,950	13 1
General Treasury Balance at Head Office ...Rs.	75,68,304 12 4	2,32,45,620	14 10
General Treasury Balance at Branches ... „	1,56,77,316 2 6		
Other Deposits at Head Office and Branches ...		3,10,87,165	2 7
Bank Post Bills, &c.		18,8 ,195	4 2
Sundries		7,75,445	5 9
Total ...		8,07,92,377	8 5

ASSETS.		Rs.	A. P.
Government Securities		1,81,21,225	12 4
Loans on Government Securities, &c., at Head Office and Branches		61,87,047	14 9
Accounts of Credit on Government Securities, &c., at Head Office and Branches ...		28,58,957	5 4
Mercantile Bills discounted at Head Office and Branches		1,41,72,262	15 9
Dead Stock		10,59,826	11 5
Stamps		12,064	6 6
Balances with other Banks		6,52,932	1 1
Sundries		1,45,635	7 6
Bullion		26,621	13 0
		4,31,86,574	7 8
Cash and Currency Notes at Head Office ... Rs.	1,27,24,398 6 9	3,76,05,803	0 9
Cash and Currency Notes at Branches ... „	2,48,81,404 10 0		
Total ...		8,07,92,377	8 5

By order of the Directors,

BANK OF BENGAL,
Calcutta, the 9th December 1875.

R. HARDIE,
Secretary and Treasurer.

Commissioners for making Improvements in the Port of Calcutta.

NOTICE.

UNDER SECTION 69 OF ACT V (B.C.) OF 1870.

THE following packages, landed at the Jetties from the undermentioned ships, have been removed to the Commissioners' Import Warehouse, where they remain at the risk and expense of the owners. If not cleared within two months from the date stated against each item, they will be sold under Section 72 of the said Act.

Date of removal to Import Warehouse.	Number, Mark, and Description.	Consignees.	Ships.
1875.			
Dec. 9	1 Case, A H & M E in a block, Delhi below ...	Order ...	S. S. Ambassador.
,, 9	5 Casks, C & Co. in a diamond, Allahabad top ...	Ditto ...	Ditto.
,, 9	23 Packages, D D	Ditto ...	Ditto.
,, 9	3 Packages, D D & S in a diamond	Ditto ...	Ditto.
,, 9	2 Packages, H M H in a diamond, N F top, & M P W below	Ditto ...	Ditto.
,, 9	1 Plate Iron, no mark	Ditto ...	Ditto.
,, 9	3 Bars Flat Iron, no mark	Ditto ...	Ditto.
,, 9	2 Bundles Nailrod Iron, S R C, no mark	Ditto ...	Ditto.
,, 9	2 Bundles Sheet Iron, S R C, no mark	Ditto ...	Ditto.
,, 9	210 Half-round Plates Iron, P B	Ditto ...	Ditto.
,, 9	1 Case, G. L. Kemp	Addressed ..	Ditto.
,, 9	1 Case, no mark	Order ..	Ditto.
,, 9	1 Case, R J & Co. in a diamond	Ditto ...	Ditto.
,, 9	8 Packages, S & Co.	Ditto ...	Ditto.
,, 9	3 Cases, S & C.	Ditto ...	Ditto.
,, 9	4 Cases, S R C in a block	Ditto ...	Ditto.
,, 9	2 Cases, S B & S in a block, N F outside, Agra ...	Ditto ...	Ditto.
,, 9	2 Cases, S B & S in a block, N F outside, Delhi ...	Ditto ...	Ditto.
,, 9	2 Cases, W C M in a diamond	Ditto ...	Ditto.
,, 9	1 Sample, Parcel, Peel Jacob & Co.	Addressed ..	Ditto.
,, 9	2 Sample Parcels, S & Co.	Order	Ditto.
,, 9	1 Sample truss, Anderson, Wright & Co.	Addressed .	Ditto.
,, 9	1 Sample Parcel, Mr. T. L. Higginson, care of Messrs Peel Jacob & Co.	Ditto .	Ditto.
,, 9	1 Sample Case, Bull	Order ...	Ditto.

CALCUTTA, the 13th December 1875. (496—1) D. SCOTT, *Offg. Vice-Chairman.*

Hooghly Floating Bridge

Weekly Statement of Receipt from Local Traffic.

	Foot Passengers.		Vehicles, &c.		Total.	Remarks.
	Calcutta to Howrah.	Howrah to Calcutta.	Calcutta to Howrah.	Howrah to Calcutta.		
	Rs. A. P.	Rs. A. P.	Rs. A. P.	Rs. A. P.	Rs. A. P.	
For 48 weeks ending 2nd December 1875	22,820 7 6	21,660 11 6	23,085 5 9	19,798 2 3	87,364 11 0	
For the week ending 9th December 1875	424 7 9	349 13 3	441 3 9	419 10 0	1,635 2 9	
Total ...	23,244 15 3	22,010 8 9	23,526 9 6	20,217 12 3	88,999 13 9	

By order of the Commissioners.

CALCUTTA, the 13th December 1875. (495—1) G. H. SIMMONS, *Secretary.*

Notice.

List of Unclaimed Packages on the Custom House Wharf.

Mark or Number of Packages.	Ships.
2 Cases, P W & S, Calcutta, Nos. 6712 & 6738 ...	Australia.
12 Cases, P. S. & Co., Calcutta, No. 12 to 23 ...	Ditto.
1 Parcel, Dwarka Nath & Nophew, Calcutta	Ditto.
1 Plate Iron, Nil .	Ditto.
1 Bundle, A N G ...	Ditto.
1 Truss, Abendroth & Co., Calcutta ...	Nizam.
6 Cases, [J. & Co.] Calcutta, Nos. 83, 85, 88, 90 & 91 ...	Ditto.
1 Parcel, Col. A. T. Cadell, R. H. A., Cannanore, India	Burmah.
6 Pieces Garden Edging, no mark,	John O'Gaunt.

N.B.—The above will be sold if not cleared within the 31st December 1875.

T. B. LANE, *Collector of Customs.*

CALCUTTA CUSTOMS, the 11th December 1875.

☞ The following books may be had from the office of Superintendent, Government Printing, No. 8, Hastings Street. No orders can be attended to, unless accompanied by a remittance. When postage stamps are forwarded, one anna additional should be sent for every rupee's worth of stamp for discount in exchanging them for cash. Service labels are not received.

Books required on the public service are only supplied when authorized by the Department under whose orders they are published.

Now ready,

32mo. super royal, with numerous plates, roan morocco and clasp, lettered.

Carbine and Rifle Exercises and Musketry Instruction; also Regulations regarding Ranges, Appliances, Arms, and Ammunition, &c., for the Cavalry and Infantry of the Native Army in India. Revised 1875. *Price, Rs.* 2-4; *packing and postage, 4 annas.*

Just published—revised edition.

Vanilla: its cultivation in India; by J. E. O'Connor. *Price, 8 annas; postage, 1 anna.*

Just published.

P. W. D. Classified List, corrected up to 1st October 1875. *Price Rs.* 2; *packing and postage, 4 annas.*

Rules for the Qualification, Admission, and Enrolment of Pleaders and Mooktears in Mofussil Courts. *Price, 4 annas; by post, 5 annas.*

Rules for Admission of Vakeels in the High Court. *Price 4 annas; by post, 5 annas.*

Super-royal 8vo., cloth, lettered.

Unrepealed General Acts of the Governor-General in Council, with chronological table; edited by Whitley Stokes, Secretary to the Government of India in the Legislative Department, in 3 volumes.

Now ready.

Volume I.—From 1834 to 1863, both inclusive. *Price Rs.* 8; *packing and postage Re.* 1-8.

Just published.

Demy 4to, cloth, lettered, illustrated with numerous photographs.

Report of a mission to Yarkund in 1873, by Sir T. D. Forsyth, K.C.S.I., C.B.—*Price Rs.* 25; *packing and postage Re.* 1-12.

In the Press—Will shortly be published,

New authorised edition; royal 8vo., limp covers, with copious index.

The Civil Pension Code. *Price, Re.* 1-12; *packing and postage, 5 as.*

The Civil Leave Code. *Price, Re.* 1-8; *packing and postage, 4 as.*

The Acting Allowance Code. *Price As.* 12; *packing and postage, 3 as.; or*

The Three Codes bound in one vol. *Price, Rs.* 3-8; *packing and postage, 10 as.*

Revised (Indian) Army Regulations, Regulations and Orders for the Army of the Bengal Presidency. Published by authority. Royal 8vo., cloth boards. *Price, Rs.* 4; *packing and postage, Re.* 1. *Interleaved copy, Rs.* 5; *packing and postage, Re.* 1-12.

The Thanatophidia of India, being a description of the Venomous Snakes of the Indian Peninsula, with an Account of the influence of their Poison on Life, and a Series of Experiments. By J. Fayrer, M.D., C.S.I., F.R.S.E., Honorary Physician to the Queen, Surgeon-Major, Her Majesty's Bengal Army, Professor of Surgery and Senior Surgeon in the Calcutta Medical College and its Hospital, Fellow of the University of Calcutta, and late President of the Asiatic Society of Bengal. *Price, Rs.* 80 *per copy; packing and postage, Rs.* 2-4.

The older Statutes in force in India, edited, with Notes and an Index, by Whitely Stokes, Esq. *Price, Rs.* 5; *packing and postage, 3 annas.*

A Collection of Statutes relating to India, passed between the years 1855 and 1870, both inclusive, being a Supplement to the Law relating to India and the East India Company, fifth edition, edited, with an Index to the Statutes relating to India not expressly repealed in August 1867, by Whitely Stokes, Esq. *Price, Rs.* 10; *packing and postage* 12 *annas.*

The Hymns of the Rig-Veda, in the Samhita and Pada Text, by Professor F. Max Müller, M.A., in two Volumes. *Price Rs.* 24; *packing and postage, Re.* 1-12.

The Acts of the Government of India from 1854 to date, with Indexes and Lists of Titles, each separately available.

Report on the production of Tobacco in India. By J. E. O'Connor. *Price, Re.* 1-8; *packing and postage, 8 annas.*

Cultivation of Silk in India—some account of Silk in India, especially of the various attempts to encourage and extend sericulture in that country. Compiled by J. Geoghegan, Under-Secretary to the Government of India, Department of Revenue, Agriculture, and Commerce. Foolscap folio, in stiff cover. *Price, Rs.* 2; *packing and postage, 7 annas.*

Published by Authority.

Royal 8vo., illustrated with numerous Maps, cloth, lettered.

A Record of the Expeditions undertaken against the North-West Frontier Tribes: compiled from the Military and Political Despatches, Lieutenant-Colonel McGregor's Gazetteer, and other official sources, by Lieutenant-Colonel W. H. Paget, Commandant, 5th Punjab Cavalry. *Price, Rs.* 5; *packing and postage, Re.* 1.

Public Works Code. Third edition, revised and corrected up to 1st January 1870. *Price, Rs.* 4; *packing and postage, Re.* 1 *extra: interleaved copies, Rs.* 5; *packing and postage, Re.* 1-6.

Army List.

The Quarterly Bengal Army List compiled in the Military Dept., to which is appended the Civil Service Gradation List, corrected up to 1st October 1875. *Price, Rs.* 4; *packing and postage, 8 annas.*

Office of Superintendent of Government Printing, No. 8, Hastings Street, Calcutta.

New Criminal Procedure Code.

OFFICERS under the Bengal Government, who wish to have copies of the New Criminal Procedure Code *on sale*, are requested to apply to the Superintendent of Government Printing, Calcutta.

For Sale.

AT the Meteorological Office, No. 22, Chowringhee Road, the following official publications:—

Meteorological Report of		1867	...	Rs. 0	12	per copy
Ditto	ditto	1868	...	„ 1	3	„
Ditto	ditto	1869	...	„ 2	4	„
Ditto	ditto	1870	...	„ 2	6	„
Ditto	ditto	1871	...	„ 2	8	„
Ditto	ditto	1872	...	„ 3	0	„
Ditto	ditto	1873	...	„ 3	0	„
Ditto	ditto	1874	...	„ 3	0	„
Administration Report of		1870-71	...	„ 0	4	„
Ditto	ditto	1871-72	...	„ 0	4	„
Ditto	ditto	1872-73	...	„ 0	4	„
Ditto	ditto	1873-74	...	„ 0	4	„
Ditto	ditto	1874-75	...	„ 0	4	„
A table of the average monthly and annual rainfall at 98 Stations in Northern India			...	„ 0	4	„
Report of the Midnapore and Burdwan cyclone of the 15th and 16th October 1874			...	„ 2	8	„

The above are also to be obtained at the same prices at Messrs. Thacker, Spink & Co., No. 5, Government Place.

W. G. WILLSON, *Offg. Meteorological Reporter to the Govt. of Bengal.*

CALCUTTA, the 26th August 1875.

Publications for Sale at the Bengal Secretariat Press.

In the Press, and will be issued immediately.

The Bengal Embankment Manual: containing an account of the action of the Government in dealing with Embankments and Water-courses since the Permanent Settlement; a discussion of the principles of the Act of 1873; a reprint of the Act itself, with notes and appendices describing the present condition of Embankments under State control in Bengal, and the chief controversies concerning them. By HENRY LELAND HARRISON, B.A., C.S., late Mathematical Junior Student of Christ Church, Oxford. *Price, Rs.* 2; *with map, Rs.* 3-4.

The Bengal Administration Report for 1873-74. *Price, Rs.* 4; *postage* 10 *annas.*

The Bengal Administration Report for 1872-73. *Price, Rs.* 7-8; *postage Re.* 1-4.

Map of Bengal, 1873. *Price, if taken with the Report, Re.* 1.

Map of Bengal, 1873, separately. *Price, Rs.* 2; *postage* 2 *annas.*

Report on the Census of Bengal, 1872. By H. BEVERLEY, ESQ., C.S., Registrar-General of Bengal. *Price Rs.* 10; *postage Re.* 1-2.

Act VII (B.C.) of 1873 (Labor Districts Emigration), the Government Resolution thereon, and the Rules and Forms under the Act, bound up together in pamphlet form. *Price* 8 *annas per copy, or, including postage,* 10 *annas.*

Ditto ditto in Bengali. *Price* 8 *annas per copy, or, including postage,* 10 *annas.*

Rules for the Sale of Waste Lands. *Price, 4 annas, or, including postage, 5 annas.*

Papers Regarding the Tea Industry in Bengal. *Price, Rs.* 3; *postage, 5 annas.*

Report on the Cultivation of, and Trade in, Jute in Bengal, and on Indian Fibres available for the Manufacture of Paper; with Map. By HEM CHUNDER KERR, Deputy Magistrate, on special duty. *Price Rs.* 8; *postage* 11 *annas.*

A Report on the District of Jessore: its Antiquities, its History, and its Commerce. (Second Edition, Revised and Corrected). By J. WESTLAND, ESQ., C.S., late Magistrate and Collector of Jessore. *Price Rs.* 3; *postage* 6 *annas.*

Selection of Papers regarding the Hill Tracts between Assam and Burmah, and on the Upper Brahmapooter. *Price Rs.* 5; *postage* 8 *annas.*

Selections from Divisional and District Annual Administration Reports, 1872-73, with the Government Resolutions on them. *Price Rs.* 5; *postage* 12 *annas.*

Selections from the Supplement to the *Calcutta Gazette*, 1871 *to* 1874. *Price Rs.* 2-8; *postage* 6 *annas.*

Report on the Effects of Artificial Respiration, Intravenous Injection of Ammonia, and Administration of various Drugs, &c., in Indian and Australian Snake-poisoning; and the Physiological, Chemical, and Microscopical Nature of Snake-poisons. By the Commission appointed to investigate the subject. *Price Rs.* 3; *postage* 7 *annas.*

Horsburgh's Indian Sailing Directory, for the guidance of Commanders of Steamers and Sailing Vessels.

Part I, containing the East Indies and interjacent Ports of Africa and South America. Revised, Extended, and Illustrated, with Charts of Winds, Currents, Passages, Variations, and Tides. By COMMANDER ALFRED DUNDAS TAYLOR, F.R.G.S., Late Indian Navy. *Price Rs.* 16; *postage* 15 *annas.*

The Quarterly Civil List for Bengal, corrected up to the 1st October 1875. *Price Rs.* 3; *postage* 8 *annas.*

Rules for the Guidance of Officers in the Opium Department. *Published by authority of the Board of Revenue, Lower Provinces. Price Rs.* 3; *postage* 4 *annas.*

Progressive Colloquial Exercises in the Lushai Dialect of the Dzo or Kuki Language. With Vocabularies and Popular Tales (notated). By Captain THOMAS HERBERT LEWIN, B.S.C., Deputy Commissioner, Chittagong Hills. *Price Rs.* 6; *postage* 5 *annas.*

Apply to E. M. LEWIS, Bengal Secretariat Press, 28, Chowringhee Road, Calcutta.

Rates of Subscription to the Calcutta Gazette

Payable in advance.

For one year without postage	...	Rs.	15	0	0
Ditto with postage	...	,,	20	0	0

Bengali Government Gazette

For one year, without postage	...	Rs.	10	0	0
Ditto, with postage	...	,,	12	8	0

When Postage Stamps are remitted in payment of subscription, half an anna in the rupee should be added for discount.

Central Provinces' Gazetteer.

EDITION OF 1870 in one VOL.

A LIMITED number of the above work, strongly bound in cloth, octavo size, for sale at Rs. 12 per vol., exclusive of postage charge. Apply to—

MESSRS. THACKER, VINING, *Bombay,*
MESSRS. THACKER, SPINK & Co., *Calcutta,* or
SUPDT., CHIEF COMMR.'S OFFICE, *Nagpúr.*

Notes on Forestry.

BY C. F. AMERY.

Deputy Conservator, Forests, N. W. Provinces.

THIS little work, published with the approval of the Government of India, treats of the general principles of forest management in all its branches, and is recommended not only to forest officers, but to all who are interested in the progress of forest management in this country.

May be obtained of Messrs. King, King & Co., Bombay, and of Messrs. Wyman & Co., Calcutta. Price Rs. 3-8, or, including postage, Rs. 4. Or of the publishers, Messrs. Truburn & Co., Ludgate Hill, London; price five shillings.

Wanted

AN Accountant and Clerk in the Road Cess Department of this district. Salary Rs. 50 (fifty rupees only) a month. None but a passed accountant need apply. Candidates are requested to apply to the undersigned without delay.

C. F. MAGRATH, *Chairman, Road Cess Committee.*
BOGRAH, the 30th November 1875.

Notice.

WANTED the services of a Canoongoe for the Rungpore district for settlement work, with prospects of permanency. The salary is Rs. 25 per mensem. Candidates who have passed the Native Civil Service examination will be preferred.

E. G. GLAZIER, *Offg. Collector.*

Notice.

WANTED for the District Road Cess Committee of the Sonthal Pergunnahs two Sub-Overseers on Rs. 50 each.

None need apply who has not passed the Sub-Overseer Examination and has a practical knowledge of works.

Preference will be given to those who have also passed the Native Civil Service Examination.

Applications will be received up to the 31st instant.

JOHN BOXWELL, *Offg. Dy. Commr.*
DIST. SONTHAL PERGNS., the 9th December 1875.

Notice.

THE Annual Chootia Fair will be held at Chootia, near Ranchee, the head-quarters of the Chota Nagpore Division, and will commence from the 8th February 1876, and continue for fifteen succeeding days.

By order of the Commissioner.

G. C. MITTER, *Personal Asst. to the Commr.*

Notice.

UNDER instructions from the Officiating Collector of Customs, Messrs. Mackenzie, Lyall and Company will sell by public auction, to the highest bidder, at the Exchange Sale Rooms, at 1 P.M., on Friday next, the 17th instant,

Ex *Aratoon Apear*,

[159] 5 One case containing 10,000 Manilla cheeroots, taken over on account of Government, under the provisons of section 27 of Act VI of 1863.

T. B. LANE, *Offg. Collr. of Customs.*

CALCUTTA, CUSTOM HOUSE, the 13th December 1875.

Notice.

THE quit-rent of the undermentioned lease in the district of Darjeeling being in arrear, notice is hereby given that if the amount due from the location be not paid within two months from this date, the lease remaining unpaid will be resumed by Government under supplementary Rule No. 1, for grant of locations at Darjeeling:—

Number of lease.	Name of Lessee.	Amount.
		Rs. A. P.
172	Colonel G. B. Mainwaring	50 0 0

A. W. PAUL, *Asst. Commr., in charge.*

DY. COMMR.'S OFFICE, Darjeeling, 1st December 1875.

Administrator-General's Office.

NOTICE.

Admitted claims against the undermentioned Estates are payable on Tuesday and Friday, as usual.

Estates.	Claims or Dividend.	Rates of Dividend per rupee.
*Hood, Alfred (Junior), late a Branch Pilot in the Bengal Pilot Service ...	Claims	In full.
*Gordon, John, late Executive Engineer, Jhelum Division of the Punjab Northern State Railway	Ditto	Ditto.
Hollway, H. L. formerly of Sieraha Factory, Chumparun, Indigo Planter, but late of England	1st Dividend	At 12 as. 2¾ pie.
Lindsay, A., Captain, late in the late 68th Regiment Native Infantry	Ditto	At 5 as. 9 pie.
Ryves, W. H., Brigadier-General, late of the Bengal Staff Corps	Ditto	At 6 as. 11¾ pie.
Scott, P. G., late Manager of the estate of the minor Rajah of Durbhunga, in the district of Tirhoot	Ditto ...	At 3 as. 0¼ pie.
*Wight, R. S., late a Tea Planter and Manager of the Chumta Tea Association at Darjeeling	Claims ...	In full.

N.B.—The surplus of the estates marked * is carried over to the account for the persons interested, and no other claims against the estates can be admitted.

Persons presenting receipts for payment are requested at the same time to produce the Registry Certificates which have been granted to them from this office.

F. S. COLLIS,

Offg. Administrator-General.

HIGH COURT, CALCUTTA, the 14th Dec. 1875. (498—1)

Bank of Bengal.

NOTICE is hereby given that the Bank of Bengal, General Treasury, and Public Debt Office, will be closed from Thursday, the 23rd, to Saturday, the 25th December, both days inclusive, and on Saturday, the 1st, and Monday, the 3rd January next.

By order of the Directors,

R. HARDIE, *Secy. and Treasurer.*

CALCUTTA, the 1st December 1875. (479—2)

Trust for the creditors of S. H. CLARKE, lately of Calcutta, Lucknow, and Allahabad, General Dealer.

NOTICE is hereby given that pursuant to the provisions contained in the Deed of Assignment for general benefit of creditors of the abovenamed S. H. Clarke, dated the 3rd day of June 1869, and made between the said S. H. Clarke of the first part, the Official Trustee of Bengal of the second part, and the several creditors of the said S. H. Clarke of the third part, the said Official Trustee will, on or immediately after the 1st day of February 1876, proceed to distribute the assets of the said S. H. Clarke among the parties entitled thereto, having regard to the claims of which the said Official Trustee has then had notice; and that the said Official Trustee will not be liable for the assets, or any part thereof, so distributed to any person of whose claim the said Official Trustee has not had notice and proof at the time of such distribution.

Dated this 13th day of December 1875.

DIGNAM & ROBINSON,

Attorneys for the Official Trustee of Bengal.

7, OLD POST OFFICE STREET, CALCUTTA. (497—1)

Bishnath Tea Company, "Limited."

NOTICE.

IN accordance with the resolutions passed at the Extraordinary Meeting of Shareholders held on 31st July 1875, a call of Rs. 20 (twenty rupees) per Share on the Contributory Shares of the above Company has been made payable at the Registered Office of the Company on 15th December 1875, and a further call of Rs. 20 (twenty rupees) per Share payable on 15th February 1876.

The profits of the current year ending 31st December next will be divisible only on the present paid-up Capital, and the new Capital now called up will participate in the profits of the ensuing year.

By order of the Directors,

WILLIAMSON, MAGOR & Co., *Secretaries.*

No. 7, NEW CHINA BAZAR STREET, CALCUTTA,
16th November 1875. (460—4)

Kalacherra Tea Company, Limited.

WARRANTS for *ad interim* Dividend of four per cent. for season 1875, payable on and after the 15th instant, will be delivered to shareholders on presentation of scrip.

(489—2) BORRADAILE, SCHILLER & Co., *Secretaries.*

Chandypore Tea Company, Limited.

WARRANTS for *ad interim* Dividend of five per cent. for season 1875, payable on and after the 15th instant, will be delivered to shareholders on presentation of scrip.

(488—2) BORRADAILE, SCHILLER, & Co., *Secretaries.*

Bengal Tea Company, Limited.

A CALL of Rs. 10 (ten) per share on the contributory shares of this Company has been made, and is to be paid to the Chartered Bank of India, Australia, and China on the 6th January 1876.

By order of the Directors.

(493—2) A. H. BLECHYNDEN, *Secretary.*

Balasun Tea Company, Limited.

THE overdue calls on the shares numbered 1781 to 1806 and 1301 to 1325 in the above Company, not having been paid up, the shares have been duly forfeited.

By order of the Directors.

LLOYD & Co., *Secretaries.*

CALCUTTA, the 9th December 1875. (492—1)

Calcutta Landing and Shipping Company, "Limited."

NOTICE.

THE Twenty-fifth Half-yearly Ordinary General Meeting of Shareholders will be held at the Company's Office, 2, Hare Street, on Monday, the 20th instant, at noon, for the purpose of receiving the Directors' Report, passing the accounts for the half-year ended 31st October last, and transacting any other business which may be brought forward. By order.

ALF. W. CARPENTER, *Asst. Manager.*

2, HARE STREET, 9th December 1875. (490—1)

Stolen.

THE Government Promissory Notes, No. 060464, of the 4 per cent. of 1865, for Rs. 500, No. 059217, of the 4 per cent. of 1865, for Rs. 900, and No. 060053, of the 4 per cent. of 1865, for Rs. 600, originally standing in the name of the National Bank of India, Limited, and last endorsed to Octavius Steel, the proprietor, by whom they were never endorsed to any other person. Payment of the above Notes, and the interest thereupon, have been stopped at the Public Debt Office, Bank of Bengal, and application is to be made for the issue of duplicates in favor of the proprietor.

OCTAVIUS STEEL.

(474—3) 14, *Old Court House Street.*

Lost, Stolen, or Destroyed.

THE Government Promissory Note No. 009710, of the 4 per cent. of 1835-36, for Rs. 500, standing in the name of Rajnarain Chatterjee, by whom it was never endorsed to any one. RAJNARAIN CHATTERJEE.

(494—3)

Trade Marks.

NOTICE is hereby given that all the Trade Marks, Stamps, Devices, Headings, and Tickets belonging to the late firm of Alexander Collie & Co., of Aytoun Street, Manchester, and Leadenhall Street, London, or used in any way in connection with their business, home and foreign, have been purchased by and are now the sole property of Messrs. Geo. and Dewhurst, of 53, Brown Street, in the city of Manchester.

Legal proceedings will be taken against any person directly or indirectly using, copying, colourably imitating any of the aforesaid Stamps, Devices, Headings, and Tickets.

GEO & R. DEWHURST, 53, *Brown Street.*

1st November 1875. (471—3)

LOST CURRENCY NOTES.

THE following Currency Notes of the Government of India, Calcutta Circle, are stated to have been lost, and payment of their value has been claimed by the persons whose names are placed against the numbers; any other person having these Notes in his possession, or claiming a right to them, is warned to communicate at once with the undersigned:—

Notes wholly lost or destroyed.

Register No.	No. of Notes.	Value. Rs.	Name of Claimant.
253	A 86—71277	1,000	Gunga Bishen.
	L 50—35398	100	
254	L 50—25127	100	Monmohun Sarkur.
257	L 63—21998	20	Mahomed Hosain.
258	L 66—99085	50	Messrs. Hunter & Co.
259	L 44—11254	10	The Chief Inspector of Police Office, Oudh.
	L 64—49122	20	
260	L 22—71860	5	W. D. Pratt.
	,, —29071	5	
	,, —62021	5	
	,, —69528	5	
	,, —62274	5	
	,, —71724	5	
	,, —59737	5	
	,, —89601	5	
	,, —56676	5	
	,, —69188	5	
	,, —62118	5	
	,, —78213	5	
	,, —80040	5	
	,, —72168	5	
	,, —18901	5	
	,, —56561	5	

Notes wholly lost or destroyed.

Register No.	No. of Notes.	Value. Rs.	Name of Claimant.
260	L 22—83350	5	W. D. Pratt.
	,, —92698	5	
	L 20—81583	5	
	,, —42320	5	
	,, —69318	5	
	,, —12822	5	
	,, —28962	5	
	,, —66675	5	
	L 21—24899	5	
	,, —66045	5	
	,, —79940	5	
	,, —60523	5	
	,, —96522	5	
	,, —65413	5	
	,, —68781	5	
	,, —97807	5	
260	L 23—01619	5	
	,, —36068	5	
	,, —04978	5	
	,, —23658	5	
	,, —04907	5	
	,, —23799	5	
	,, —23778	5	
	L 10—03734	5	
	L 17—04265	5	
	,, —36363	5	
	,, —26394	5	
	L 16—81698	5	
	L 17—33558	5	
261	L 58—59382	10	F. H. Marshall.
267	L 49—98059	50	Pundit Gobind Pershad.
268	L 45—48144	20	Messrs. Protab Chander Mullick & Co.
	,, —82779	20	
	,, —82778	20	
	,, —56082	20	
	,, —13267	20	
	,, —45116	20	
	,, —39488	20	
	L 63—88571	20	
	L 64—29812	20	
	L 62—06868	10	
269	L 64—84546	20	Messrs. Ashburner & Co.
	L 65—28400	20	
	L 64—84543	20	
	L 4—52094	10	
270	L 45—33812	20	Post Master General, Punjab.
	L 63—85754	20	
271	L 61—98247	10	S. C. Hollingberry.
	L 11—32687	5	
273	L 66—80577	50	Juggeshur Mookerjee.
	L 48—97548	20	
	L 63—08772	20	
274	L 68—57329	100	Holodhur Sircar.
275	L 66—89388	50	The Post Master General, N. W Provinces.
276	L 68—11299	100	Major C. T. Hitchins, Dist. Supdt. of Police, Midnapore.
277	L 51—26412	100	The Officiating Joint Magistrate, Sarun.
	L 68—68225	100	
	L 51—26411	100	
	,, —26415	100	
278	L 66—25821	50	Taritanund Gangooly.
279	L 49—62033	50	Jadugopaul Mozoomdar.

Notes partially lost or destroyed.

336	L 66—60681	50	Sergt. E. A. Just.
	L 21—93161	5	
	L 68—35445	100	
	L 66—79211	50	
	L 57—37578	10	
337	A 98—17661	10	Shama Churn Bose.
338	L 45—17169	20	Mahomed Hosain.
	,, —17168	20	
339	L 39—56700	10	Titoo Chunder Roy.
	,, —56699	10	
340	A 78—09534	10	Messrs. Hoare, Miller & Co.
341	L 42—27524	10	Parbutty Kamarnee.
	,, —27525	10	
	,, —27523	10	
	,, —27522	10	
	,, —27521	10	
342	L 52—09454	500	Obhoy Ram
	L 65—00327	20	
	L 59—67409	10	
	L 22—10144	5	

Notes partially lost or destroyed.

Register No.	No. of Notes.	Value.	Name of Claimant
		Rs.	
343	L 7—52819	20	Joynarain Mundle.
	L 14—61937	20	
	L 35—95690	10	
	L 40—05401	10	
	L 32—99050	10	
344	L 17—86846	5	Nobin Chunder Bose.
346	L 52—01682	500	Seth Hurruck Chund and Raj Mull.
347	L 63—30482	20	Moulvie Mahomed Zuhoor-ul Haq.
348	L 47—61124	20	J. L. Lyell.
349	L 5—45548	10	W. G. H. J. Mayers.
350	L 47—69053	20	Honuman Prosad.
351	L 59—40395	10	Mr. Lee.
352	L 66—59304	50	Hafiz Imamooddeen.
353	L 36—05227	20	Timothy Turner.
354	L 41—07209	10	Obhoy Chund.
355	L 58—95038	10	Ram Lal Ghose.
356	L 64—05717	20	Govind Dev Mookerjee.
	L 61—12006	10	
	,, —12015	10	
357	L 46—00624	20	Bishna Chundra Ghose.
358	L 53—81648	1,000	Oman Mull.
	,, —81644	1,000	
	,, —70391	1,000	
	,, —68260	1,000	
	L 52—18484	500	
	,, —09493	500	
359	L 15—30410	5	Kedar Nath Ganguly.
360	L 51—69448	100	Messrs. Grindlay & Co.
	,, —65878	100	
361	A 56—08794	50	Shib Chunder Mitter.
362	L 41—34941	10	Miss L. Carleton.
363	L 59—13074	10	Rotunmoni Gupta.
364	L 21—42931	5	The Vice-Chairman to the Municipal Commrs., Patna.
	,, —42930	5	
	L 22—28121	5	
	L 59—13032	10	
	,, —13039	10	
365	L 68—56385	100	A. Bonnaud.
	L 61—70662	10	
	,, —70663	10	
	,, —70664	10	
	,, —70665	10	
	L 23—30669	5	
	,, —43877	5	
366	L 21—24628	5	Brojo Nath Roy.
367	L 65—59198	20	Messrs. Schoene Kilburn & Co.
	,, —15457	20	
	,, —48153	20	
	,, —48154	20	
	L 21—20338	5	
368	L 53—53796	1,000	Messrs. J. Thomas & Co.
369	L 67—01509	50	Joshua Simon.
370	L 49—45898	50	Anundo Coomar Mookerji.
	L 64—86011	20	
	L 63—62049	20	
371	L 64—42754	20	Prokash Chunder Roy.
	L 59—67350	10	
372	L 3—99604	10	Sojoni Kant Chatterjee.
373	L 67—01755	50	Pundit Koondeen Lall.
	A 95—0492[illegible]	10	
374	L 15 87855	5	Khetter Mohun Kanjilall.
375	L 48—71593	20	Mahomed Abdus Sobhan.
	,, —71596	20	
376	L 66—91869	50	Ilem Chunder Chatterjee.
	L 64—02954	20	
	,, —02953	20	
	L 58—96948	10	
178	L 58—22425	10	Messrs. O. B. Day & Sons.
	,, —22424		
179	L 12—68946	20	Mohun Bansee Paul.
	,, —68943		
180	L 17—47718	5	W. Linton.
	,, —47719		
181	L 59—01337	10	Wooma Churn Roy.
	,, —01246		
183	L 4—23306	10	Rogho Ram Chundra.
	,, —23307		
184	A 27—59080	20	Okhoy Coomar Gupta.
	,, —59077		
	A 6—80778	10	
	A 7—03641		

R. A. STERNDALE, *Asst. Commr of Paper Currency*
PAPER CURRENCY DEPT., *the 14th December* 1875.

INSOLVENT NOTICES.

In the Court for the Relief of Insolvent Debtors at Calcutta.

IN the matter of AGA MAHOMED KAZIM, AGA MAHOMED and AGA AHMED, of No. 26, Hurringbarry Lane, in the Town of Calcutta, lately carried on business at No. 1, Amratollah Street, in Calcutta, as boat suppliers and piece-good agents at No. 146, Fouzdaree-ballakhanna, in Calcutta aforesaid, under the name and style of Aga Mahomed Kazim, Insolvents.

Notice that the petition of the said Insolvents, seeking the benefit of the Act XI, Vic., Chap. XXI, was filed in the Office of the Chief Clerk on Friday, the 10th day of December instant, and by an order of the same date the estate and effects of the said Insolvents were vested in the Official Assignee.

H. R. Fink, *Attorney*.

IN the matter of AGA MAHOMED KAZIM, AGA MAHOMED, and AGA AHMED, Insolvents.

Notice that an application for an *ad-interim* protection order has been this day made by the said Insolvents, and that such application will be heard and disposed of by the Acting Commissioner of the Insolvent Court on Tuesday, the 21st day of December instant, at the hour of ten o'clock in the forenoon.

☞ *Any creditor of the said Insolvents desirous of opposing such application, must appear before the said Court at the time and place aforesaid.*

H. R. Fink, *Attorney*.

IN the matter of AGA MAHOMED KAZIM, AGA MAHOMED, and AGA AHMED, Insolvents.

On Friday, the 10th day of December instant, it was ordered that the matters of the petition of the said Insolvents be heard on Tuesday, the 1st day of February next, and that the said Insolvents do then attend to be examined before the said Court.

H. R. Fink, *Attorney*.

IN the matter of KALLYDOSS DOSS, NURSINGPERSAUD DOSS, WOOMA CHURN DOSS, JUGGESSUR DOSS, and SURRESUR DOSS, Insolvents.

On Tuesday, the 23rd day of November last, it was ordered that the hearing of this matter do stand adjourned until Tuesday, the 11th day of January next, and that the said Insolvents do then attend to be examined before the said Court.

H. H. Remfry, *Attorney*.

IN the matter of LOUIS CLARENCE RAMEY, Manager of the Topacollah Indigo Concern, in the district of Fureedpore, late of Creek Row, in the Town of Calcutta, and at present a prisoner for debt in the Presidency Jail, an Insolvent.

Notice that the petition of the said Insolvent, seeking the benefit of the Act XI Vic., Chap. XXI, was filed in the Office of the Chief Clerk on Tuesday, the 7th day of December instant, and by an order of the same date the estate and effects of the said Insolvent were vested in the Official Assignee.

W. F. Watson, *Attorney*.

IN the matter of LOUIS CLARENCE RAMEY, an Insolvent.

On Tuesday, the 7th day of December instant, it was ordered that the matters of the petition of the said Insolvent be heard on Tuesday, the 1st day of February next, and that the said Insolvent do then attend to be examined before the said Court.

W. F. Watson, *Attorney*.

IN the matter of HENRY DANIEL HUNTER, an Insolvent.

Notice that an application for an *ad-interim* protection order has been this day made by the said Insolvent, and that such application will be heard and disposed of by the Acting Commissioner of the Insolvent Court on Tuesday, the 21st day of December instant, at the hour of 10 o'clock in the forenoon.

☞ *Any creditor of the said Insolvent desirous of opposing such application, must appear before the said Court at the time and place aforesaid.*

Brijonauth Mitter, *Attorney*.

CHIEF CLERK'S OFFICE, *the 14th day of December* 1875.

IN the matter of ASCURUN SOORANA, MOOLOOK CHUND MEGRAJ, TUNSOOK DOSS, PUDDUN CHUND SURDARMULL and MAITAB CHUND, carrying on business as dealers in piece-goods at Koryeputty, in Calcutta, under the name of Megraj Tunsook Doss, insolvents.

NOTICE is hereby given that on the 4th day of January next, at the hour of 11 o'clock in the forenoon, an application will be made to the Commissioner of the Insolvent Court, on behalf of the insolvents abovenamed, for an order that the petition of insolvency filed in this matter by the insolvent Ascurun Sooranah be withdrawn, and that the orders of adjudication, dated respectively 2nd and 9th September 1875, made in the matter, be set aside. Dated this 14th day of December 1875.

G. GREGORY, *Insolvent's Attorney.* (499—2)

POSTAL NOTICES.

A POST Office will be attached to His Royal Highness the Prince of Wales during his tour through India.

2. Covers intended to be delivered from this Post Office should be addressed to "His Royal Highness the Prince of Wales' Camp," without the addition of the name of any post town. If they are addressed to a post town they will be sent to it.

E. R. DOUGLAS,

Offg. Dy. Director-Genl. of the P. O. of Idnia.

CALCUTTA, the 1st November 1875.

Notice.

No. 370.

TEN Bullock Train Packages, originally despatched from Futtehgurh to the address of Messrs. Jessop and Co., Calcutta, consisting of iron spouts, having been refused by the consignee, it is hereby notified that if after the expiration of three months from the date of this advertisement the said packages are not removed from the Calcutta Bullock Train Godown, and all charges due on them paid, they will be sold by public auction, and the proceeds credited to Government.

W. ALPIN, *Offg Post Master.*

CALCUTTA POST OFFICE, the 11th December 1875.

SEA AND OVERLAND MAILS.

For	Box closes at	Date.	Per Steamer.
Madras and Ceylon ..	7 P M.	15th Dec	*Mirzapore.*
Straits and Hong-Kong .	7 „	15th „	*A. Apcar*
Madras, Ceylon, and Intermediate Ports ..	7 „	15th „	*Rajpootana.*
Akyab Kyouk-Phyoo and Sandoway	7 „	19th „	*Madras.*
Rangoon and Moulmein ..	7 „	19th „	*Penang.*
Madras, Ceylon, the intermediate Ports, Mauritius and China .	7 „	20th „	*Tibre.*
Persian Gulf ...	7 „	21st „	From Bombay.

The next Overland Mail *viâ* Bombay will close at the General Post Office on Friday, the 17th December 1875.

2. Book-post and pattern packets must be posted on the 16th December 1875.

N.B.—The Letter Box will close at 7 P.M. precisely, after which hour Overland letters, fully prepaid and bearing extra postage stamp of *two* annas on each cover, will be received up to 7-30 P.M., or bearing an extra postage stamp of *four* annas on each cover, up to 8 P M., and after 8 up to 9 P M. by a Post Office Clerk at the East Indian Railway Station, Armenian Ghat.

W. ALPIN, *Offg. Post-Master of Calcutta.*

CALCUTTA, the 14th December 1875.

List of Unclaimed Letters lying in the Calcutta Post Office on the 14th December 1875.

"A. B. C."
Abrey, R.
Aceshead, J. E.
Anrep, R.
Aston, H. F.
Beasley, F.
Birkenshaw, W.
Browne, David.
Campbell, Sir J., Bart.
Casini Osvaldo, Sigr.
Charive, R.
Collien, M. E.
Dalton, E. T.
Daly, Dr. G. H.
Day, Jenny, Miss.
Dehns, Edward.
Deehan, J. R.
Due, Dr.
Eastwick, W. B.
Elliott, Mrs.
Eugene, C. A.
Ferguson, Miss Isabella W.
Gibson, Ducret.
Gilmore, James.
Grobb, Julius.
Harward, Coll. T. N.
Havye, Ltt. C. S.
Hebber, F. B.
Heidayet Ali, Hony. Major.
Henty, G. A.
Hony. Secy., Seal's Free College.
Huguenot, M.
Hunyet, A.
Jacobson, H.
Kaye, E. St. George.
Lambeth, R. H.
Lalla Rasbeharry Lal.
Leeming, J.
Luckee-Narain Genand.
Luing, J.
Mackay, Dr.
Mansel, W. L.
Masson, Monsieur P.
McDonald, A.
McLaughlin, F.
McLean, Miss.
Minerva Oil Mills, Manager.
Mitchell, A.
Mittoo, G. C.
Moorhance, Mrs. M.
Muncherjee Palonjee.
Pallonjee Muncherjee.
Perkins, Coll. E. N.
Perrier, Monsr. A.
Plummer, J. E.
Roberts, R.
Roy, Messrs. S. and S.
Sciviccohff, F
Scongall, Henry.
Shaw, W.
Stark, Messrs.
Stevens, J.
Storks, Sidney.
Story, Augustus.
Swinden, W. B.
Tayler, W, V. G.
"The Mercury," Editor and Proprietor.
Testar, C.
Thornton, Mrs.
Townsend, E. S.
Volkart & Bros., Messrs.
Wahab, Miss.
Wilson, A.

Letters marked "Care of Post Office, to be kept till called for."

Anderson, J.
Aylmer, Mrs.
Bancharam Roy.
Barnard, R. S.
Bartlett, Miss. A.
Beazley, F., Jr.
Bertram, Miss Mary.
Beër, Monsieur O.
Bisshur, H.
Blowers, Capt. G. F.
Braham, Mrs.
Browne, Edward.
Brooke, J. J.
Buller, Lt. J.
Bushley, E. W.
Carpenter, W. J.
Carpenter, Miss Mary.
Carr, John.
Carr, M L.
Coats, Lt. G. H. B.
Corso, Mdlo. E.
Davies, E. D.
Ekin, T.
Ellis, E.
Falmon, B
Fernandez. J. F.
Frist, G. G.
Gay, J. Drew.
Goncila, A.
Grandi, G.
Greenfield, Miss M. R.
Gungadhur Sookul
Hambrough, Wde. B.
Herrick, G. H.
Hughes, A.
Hunter, G.
Jackson, Capt. R.
Jones, Mr. F. E.
Juggernath.
Keen, Capt. H. C.
Kidd, Revd J. T. D.
Lonotonnianie.
Lyons, Miss Florence.
Macbean, J.
McConnell, R J.
Minayeff, Profr. Dr. T. P.
"M. P."
O'Mullane, R.
Peguiron, F.
Peter, J.
Pran Nath, P.
Rosanburgy, Wm.
Scott, J. G.
Sheldrake, Miss.
Spachmann, Miss
Stewart, N. H.
Stirling, Mrs.
Tabeo, Sataceni.
The Duke of Rutland, K. G.
Thomson.
Thornton, Miss A.
Todd, T.
Tuck.
Warner, J. H. B.
Waters, T. J.
Wels, H.
White, J. L.
X. Y. Z.

Registered Letters.

The Engineer Department of the Colonial Department.
Agent, Elgin Company.
Daly, Dr. G. H
Dr. Townsend.
Galloway, Captain P. T.
Hunter, Geo.
Scherff, Monsr. G.

Newspapers.

Carson, Dave.
Daly, Dr. G. H
Jadoo Madhub Sein.

W. ALPIN, *Offg. Post-Master.*

NOTICE.

PUBLISHED BY THE GOVERNMENT OF BENGAL,

THE STATISTICAL REPORTER,

A Monthly Journal

DEVOTED TO ECONOMIC, AGRICULTURAL, AND STATISTICAL ENQUIRIES.

Contents of the November Number.

Introduction.
Review of the Boat Traffic of Bengal.
Ganges-borne Traffic registered at Sahebgunge.
Trade between Northern Bengal and Calcutta registered on the Nuddea Rivers.
Traffic between Eastern Bengal and Calcutta registered on the Calcutta Canals.
Trade between the district of Midnapore and Calcutta.
Trade of Calcutta with the interior of Bengal.
Improved System of Registration of Boat Traffic.
River Registration Stations.
Registration at Chittagong.
Registration on Road Routes.
Registration of Inter-Provincial Traffic.
Note on Rice Statistics by Lieutenant J. W. Ottley, R.E.
Indigo Trade and Cultivation.
The Tea Trade.
Tea Cultivation in Bengal.
Vital Statistics in Bengal, 1874.
Mountain Jottings.
Exports of Great Britain, 1874.
Customs Revenue of Great Britain, 1874.
Agricultural Returns of Great Britain, 1874.
The Silk Crop of Europe, 1874.
Jute Cultivation in America.

Subsequent Numbers will issue on or about the 1st of each successive month.

Subscription, Rs. 12 per annum, postage Re. 1, payable in advance; or Rs. 2 per each Number if purchased singly.

All business matters should be arranged with, and advertisement rates may be learnt from, MR. E. M. LEWIS, Superintendent of the Bengal Secretariat Press.

Scale of Rates for Advertisements.

		Rs.			Rs.
Full page,	per annum	180	One column,	per annum	100
Half page,	„ „	100	Half column,	„ „	60
Quarter page,	„ „	60	Quarter column,	„ „	35

Casual advertisements, 3 annas per Bourgeois line.

NOTICE.

NOW READY.

THE STATISTICAL REPORTER

FOR DECEMBER 1875.

CONTENTS.

Review of the Sea-borne Trade of Bengal.
The Port of Calcutta.
Port of Chittagong.
Orissa Ports.
Agricultural Statistics of Jessore.
Educational Census.
Masonry Dwellings.
The Varieties of Bengal Rice.
Experimental Rice Cultivation.
The Mahwa Tree in Monghyr.
Employment of Women and Children in Factories in Bengal.
Vital Statistics in Bengal, September 1875.
Vital Statistics of Calcutta, October 1875.
Vital Statistics of the Suburbs of Calcutta, October 1875.
The Rainfall of 1875 in Northern Bengal and Behar.
Statements of River Traffic in Bengal, District by District, during September 1875.
Jute Cultivation in the United States of America.
Tea Planting in India; its Cultivation and Manufacture.
The Cotton Crop of the United States.
Green Tea and the Adulteration Act.
Jute arrivals at Dundee.
English Foreign Trade in 1874.

Bengal Secretariat Press, No. 28 *Chowringhee.*

The Calcutta Gazette.

WEDNESDAY, DECEMBER 15, 1875.

PART VI.

Bill of the Legislative Council of India.

GOVERNMENT OF INDIA.

LEGISLATIVE DEPARTMENT.

GOVERNMENT OF INDIA.

LEGISLATIVE DEPARTMENT.

[First Publication]

The following Bill was introduced into the Council of the Governor General of India for the purpose of making Laws and Regulations on the 7th December 1875, and was referred to a Select Committee with instructions to make their report thereon in three months:—

No. 13 of 1875.

THE SPECIFIC RELIEF BILL, 1876.

CONTENTS.

PREAMBLE.

PART I.
PRELIMINARY.

SECTIONS.

1. Short title.
   Local extent.
   Commencement.
2. Repeal of enactments.
3. Interpretation-clause.
4. English law how far inapplicable.
5. Specific relief how given.
6. Preventive relief.
7. Purposes for which relief cannot be given.

PART II.
OF SPECIFIC RELIEF.

CHAPTER I.

OF RECOVERING POSSESSION OF PROPERTY.

(*a*). *Possession of Immoveable Property.*

8. Recovery of specific immoveable property.
9. Suit by person dispossessed of immoveable property.

(*b*). *Possession of Moveable Property.*

SECTIONS.

10. Recovery of specific moveable property.
11. Liability of person in possession, not as owner, to deliver to person entitled to immediate possession.

CHAPTER II.

OF THE SPECIFIC PERFORMANCE OF AGREEMENTS.

(*a*). *Agreements which may be specifically enforced.*

12. Cases in which specific performance enforceable.
13. Mutual rights of parties.
14. Specific performance of part of an agreement where the part unperformed is small.
15. Specific performance of part of an agreement where the part unperformed is large.
16. Bar in other cases of specific performance of part of agreement.
17. Purchaser's rights against vendor with imperfect title.
18. Power to award compensation in certain cases.
19. Liquidation of damages not a bar to specific performance.

(*b*). *Agreements which cannot be specifically enforced.*

20. Agreements not specifically enforcible.

(*c*). *Of the Discretion of the Court.*

21. Discretion as to decreeing specific performance.

(*d*.) *For whom Agreements may be specifically enforced.*

22. Who may obtain specific performance.

(*e*.) *For whom Agreements cannot be specifically enforced.*

23. Agreement to sell property by one who has no title or who is a voluntary settlor.
24. Personal bars to the relief.

(*f*.) *For whom Agreements cannot be specifically enforced, except with a variation.*

SECTIONS.
25. Non-enforcement except with variation.

(*g*.) *Against whom Agreements may be specifically enforced.*

26. Relief against parties and persons claiming under them by subsequent title.

(*h*.) *Against whom Agreements cannot be specifically enforced.*

27. What parties cannot be compelled to perform.

(*i*.) *The effect of dismissing a suit for specific performance.*

28. Bar of suit for breach after dismissal.

CHAPTER III.

OF THE RECTIFICATION OF INSTRUMENTS.

29. When instrument may be rectified.
30. Presumption as to intent of parties.
31. Principles of rectification.
32. Specific enforcement of rectified contract.

CHAPTER IV.

OF THE RESCISSION OF CONTRACTS.

33. When rescission may be adjudged.
34. Rescission for mistake.
35. Alternative prayer for rescission in suit for specific performance.
36. Court may require party rescinding to do equity.

CHAPTER V.

OF THE CANCELLATION OF INSTRUMENTS.

37. When cancellation may be ordered.
38. What instruments may be partially cancelled.
39. Power to require party for whom instrument is cancelled to make compensation.

CHAPTER VI.

OF DECLARATORY DECREES.

40. Discretion of Court as to declarations of status, or right.
Bar to such declaration.
41. Effect of declaration.

CHAPTER VII.

OF THE ENFORCEMENT OF PUBLIC DUTIES.

42. Power to order public servants and others to do certain specific acts.
Exemptions from such power.
43. Application how made.
Procedure thereon.
Order in alternative.
44. Peremptory order.
45. Execution of, and appeal from, orders.
46. Costs.
47. Bar to issue of *mandamus*.
48. Power to frame rules.

PART III.

OF PREVENTIVE RELIEF.

CHAPTER VIII.

OF INJUNCTIONS GENERALLY.

49. Preventive relief how granted.
50. Temporary injunctions.
Perpetual injunctions.

CHAPTER IX.

OF PERPETUAL INJUNCTIONS.

SECTIONS.
51. Perpetual injunctions when granted.
52. Mandatory injunctions.
53. Injunction when refused.
54. Injunctions to perform negative agreement.

SCHEDULE.—Enactments repealed.

A Bill to define and amend the Law relating to certain kinds of specific Relief.

WHEREAS it is expedient to define and amend the law relating to certain kinds of specific relief obtainable in civil suits; It is hereby enacted as follows:— Preamble.

PART I.

PRELIMINARY.

1. This Act may be called "The Specific Relief Act, 1876:" Short title.

It extends to the whole of British India, except the Scheduled Districts as defined in Act No. XIV of 1874; Local extent.

And it shall come into force three months after the passing thereof. Commencement.

2. The enactments specified in the schedule hereto annexed are repealed to the extent mentioned in its third column. Repeal of enactments.

3. In this Act, unless there be something repugnant in the subject or context, Interpretation-clause.

'discretion' means a sound and reasonable discretion, exercised according to the rules for the time being in force in the Courts of Civil Judicature: 'discretion.'

'obligation' includes every duty the breach of which is punishable by law: 'obligation.'

'agreement' includes also an award and an obligation constructively created by operation of law: 'agreement.'

'trust' includes every species of express, implied, or constructive fiduciary ownership: 'trust.'

'trustee' includes every person holding, expressly, by implication, or constructively, a fiduciary character: 'trustee.'

Illustrations.

(*a*). Z bequeaths land to A, 'not doubting that he will pay thereout an annuity of Rs. 1,000 to B for his life.' A is a trustee within the meaning of this Act for B to the extent of the annuity.

(*b*). A is the legal, medical, or spiritual adviser of B. A gains some pecuniary advantage by availing himself of his situation as such adviser. A is a trustee within the meaning of this Act of such advantage.

(*c*). A, being B's banker, discloses for his own purposes the state of B's account. A is a trustee within the meaning of this Act of the benefit gained by him by means of such disclosure.

(*d*). A, the mortgagee of certain leaseholds, renews the lease in his own name. A is a trustee within the meaning of this Act of the renewed lease.

(*e*). A, one of several partners, is employed to purchase goods for the firm. A, unknown to his co-partners, supplies them, at the market-price, with goods previously bought by himself when the price was lower, and thus makes a considerable profit. A is a trustee within the meaning of this Act of the profit so made.

(*f*). A buys certain land with notice that B has already contracted to buy it. A is a trustee within the meaning of this Act of the land so bought.

(*g*). A buys land from B, having notice that C is in occupation of the land. A omits to make any inquiry as to the nature of C's interest therein. A is a trustee within the meaning of this Act to the extent of that interest.

'settlement.' 'settlement' means any instrument (other than a will or codicil) whereby the destination or devolution of moveable or immoveable property is settled or agreed to be settled.

English law how far inapplicable. 4. Except so far as they are embodied in this Act, the provisions of the law of England shall not be applicable to the kinds of relief hereinafter mentioned.

Except where it is herein otherwise expressly enacted, nothing in this Act shall be deemed—

(*a*) to give any right to relief in respect of any agreement which, according to the general law applicable to contracts, is not a valid contract: or

(*b*) to deprive any person of any right to relief other than specific performance which, according the same law, he may have under any contract.

Specific relief how given. 5. Specific relief is given—

(*a*) by taking possession of certain property and delivering it to a claimant;

(*b*) by ordering a party to do the very act which he is under an obligation to do,

(*c*) by prohibiting a party from doing that which he is under an obligation not to do; or

(*d*) by declaring and determining the rights of parties otherwise than by an award of compensation.

Preventive relief. 6. Relief granted under clause (*c*) of section five is called preventive relief.

Purposes for which relief cannot be given. 7. Specific or preventive relief cannot be granted for the mere purpose of enforcing a penal law.

PART II.

OF SPECIFIC RELIEF.

CHAPTER I.

OF RECOVERING POSSESSION OF PROPERTY.

(*a*).—*Possession of Immoveable Property.*

Recovery of specific immoveable property. 8. A person entitled to specific immoveable property may recover it in the manner prescribed by the Code of Civil Procedure.

Suit by person dispossessed of immoveable property. 9. If any person is dispossessed without his consent of immoveable property otherwise than in due course of law, he or any person claiming through him may, by suit instituted within six months from the date of the dispossession, recover possession thereof, notwithstanding any other title that may be set up in such suit,

Nothing in this section shall bar any person from suing to establish his title to such property and to recover possession thereof.

Nothing in this section applies to immoveable property claimed to belong to the Crown.

(*b*).—*Possession of Moveable Property.*

Recovery of specific moveable property. 10. A person entitled to the immediate possession of specific moveable property may recover the same in the manner prescribed by the Code of Civil Procedure.

EXPLANATION 1.—A trustee may sue under this section for the possession of property to the beneficial interest in which another is entitled.

EXPLANATION 2.—A special or temporary right to the present possession of property is sufficient to support a suit under this section.

Illustrations.

(*a*). A bequeaths land to B for his life, with remainder to C. A dies. B enters on the land, but C, without B's consent, obtains possession of the title deeds. B may recover them from C.

(*b*). A pledges certain jewels to B to secure a loan. B disposes of them before he is entitled to do so. A, without having paid or tendered the amount of the loan, sues B for possession of the jewels. The suit should be dismissed, as A is not entitled to their possession, whatever right he may have to secure their safe custody.

(*c*). A receives a letter addressed to him by B. B gets back the letter without A's consent. A has such a property therein as entitles him to recover it from B.

(*d*). A deposits books and papers for safe custody with B. B loses them and C finds them, but refuses to deliver them to B when demanded. B may recover them from C, subject to C's right, if any, under section 168 of the Indian Contract Act, 1872.

(*e*). A, a warehouse-keeper, is charged with the delivery of certain goods to Z, which B takes out of A's possession. A may sue B for the goods.

Liability of person in possession, not as owner, to deliver to person entitled to immediate possession. 11. Any person having the possession or control of a particular article of moveable property, of which he is not the owner, may be compelled specifically to deliver it to the person entitled to its immediate possession, in any of the following cases:—

(*a*) when the thing claimed is held by the defendant as the agent or trustee of the claimant;

(*b*) when compensation in money would not afford the claimant adequate relief for the loss of the thing claimed;

(*c*) when it would be extremely difficult to ascertain the actual damage caused by its loss.

Illustrations.

(*a*). A, proceeding to Europe, leaves his furniture in charge of B as his agent during his absence. B, without A's authority, pledges the furniture to C, and C, knowing that B had no right to pledge the furniture, advertises it for sale. C may be compelled to deliver the furniture to A, for he holds it as A's trustee.

(*b*). A, a colliery-owner, keeps for the purpose of his business fifty coal-wagons. A sells B 50,000 tons of coal and lets to him the wagons to convey the coal. B, without A's authority, pledges the wagons to C, who threatens to sell them immediately. C may be compelled to deliver the wagons to A, for they are necessary for conducting his business, and their loss would cause him an injury for which money would not be an adequate compensation.

(*c*). A is entitled to a picture by a dead painter and a pair of rare China vases. B has possession of them. The articles are of too special a character to bear an ascertainable market-value. B may be compelled to deliver them to A.

CHAPTER II.

OF THE SPECIFIC PERFORMANCE OF AGREEMENTS.

(a). Agreements which may be specifically enforced.

12. Except as otherwise provided in this chapter, the specific performance of any agreement may in the discretion of the Court be enforced—

Cases in which specific performance enforceable

(*a*) when it has been expressly agreed in writing between the parties to the agreement that specific performance thereof may be required by either party, or that compensation in money shall not be considered adequate relief for its non-performance:

(*b*) when the act agreed to be done is in the performance, wholly or partly, of a trust:

(*c*) when there exists no standard for ascertaining the actual damage caused by the non-performance of the act agreed to be done: or

(*d*) when the act agreed to be done is such that pecuniary compensation for its non-performance would not afford adequate relief:

(*e*) when it is probable that pecuniary compensation cannot be got for the non-performance of the act agreed to be done.

EXPLANATION.—Unless and until the contrary is shewn, it is to be presumed that the breach of an agreement to transfer immoveable property cannot be adequately relieved by compensation in money, and that the breach of an agreement to transfer moveable property can be thus relieved.

Illustrations.

(*a*). A holds certain stock in trust for B. A wrongfully disposes of the stock. The law creates an obligation on A to restore the same quantity of stock to B, and B may enforce specific performance of this obligation.

(*b*). A sells 500 tons of iron stacked on his wharf to B, in consideration of a bill accepted by C, and undertakes in writing to deliver the iron to bearer, he (A) 'having been paid for the same.' B mortgages the iron to D. The bill is dishonoured. A refuses to deliver the iron. A holds the iron as a trustee for D, and D may compel him specifically to perform his agreement.

(*c*). A agrees to buy, and B agrees to sell, a picture by a dead painter and two rare China vases. The articles are of too special a character to bear an ascertainable market-value. A may compel B specifically to perform this agreement, for it would be extremely difficult to ascertain the actual damage caused by its non-performance.

(*d*). A transfers without endorsement, but for valuable consideration, a note to B. A becomes insolvent, and C is appointed his assignee. B may compel C to endorse the note, for C has succeeded to A's liabilities, and a decree for pecuniary compensation for not endorsing the note would be fruitless.

(*e*). A, B and C agree to enter into partnership for a definite term under the style of A & Co. A refuses to carry out the agreement. B and C may compel A to join them in executing a proper partnership-deed, for the interest of B and C in the performance of the agreement cannot be adequately compensated for by money.

(*f*). A agrees with B to sell him a house for Rs. 1,000. B is entitled to a decree directing A to convey the house to him, he paying the purchase-money.

(*g*). In consideration of being released from certain obligations imposed on it by its Act of incorporation, a railway company agree with Z to make and maintain an archway through their railway to connect lands of Z severed by the railway, to construct a road between certain specified points, to pay a certain annual sum towards the maintenance of this road, and also to construct and maintain a siding and a wharf as specified in the agreement. Z is entitled to have this agreement specifically enforced, for his interest in its performance cannot be adequately compensated for by money; and the Court may appoint a proper person to superintend the construction of the archway, road, siding and wharf.

(*h*). A agrees to sell, and B agrees to buy, a certain number of railway-shares of a particular description. A refuses to complete the purchase. B may compel A specifically to perform this agreement, for the shares are limited in number and not always to be had in the market, and their possession carries with it the status of a shareholder, which cannot otherwise be procured.

(*i*). A agrees with B to paint a picture for B, who agrees to pay therefor rupees 1,000. The picture is painted. B is entitled to have it delivered to him on payment or tender of the rupees 1,000.

(*j*). A advances Rs. 10,000 to B, and B agrees to execute a mortgage of certain houses 'with an immediate power of sale' to secure the repayment of the advance. A requires B either to pay off the advance at once or to execute the mortgage. B refuses. A is entitled to have the agreement specifically performed.

13. When either of the parties to an agreement is entitled to a specific performance thereof according to the provisions of section twelve, the other party is also entitled to it, though not within those provisions.

Mutual rights of parties.

Illustration.

A agrees to sell, and B agrees to buy, a patent for 10,000 rupees. B declines to complete the purchase. Here, though pecuniary compensation for its non-performance might afford A adequate relief, A may enforce the agreement specifically, for, if he had declined to complete it, B would have been entitled to a specific performance thereof.

14. Where a party to an agreement is unable to perform the whole of the agreement, but the part which must be left unperformed bears only a small proportion to the whole in value, and admits of compensation in money, the Court may, at the suit of either party, direct the specific performance of so much of the agreement as can be performed, and award compensation in money for the deficiency.

Specific performance of part of an agreement where the part unperformed is small.

Illustrations.

(*a*). A agrees to sell B a piece of land consisting of 100 bíghás. It turns out that 98 bíghás of the land belong to A, and the two remaining bíghás to a stranger, who refuses to part with them. The two bíghás are not necessary for the use or enjoyment of the 98 bíghás, and the loss of them may be made good in money. A may be directed at the suit of B to convey to B the 98 bíghás and to make compensation to him for not conveying the two remaining bíghás; or B may be directed, at the suit of A, to pay to A on receiving the conveyance and possession of the land, the stipulated purchase-money, less a sum awarded as compensation for the deficiency.

(*b*). In a contract for the sale and purchase of a house and lands for two lákhs of rupees it is agreed that part of the furniture should be taken at a valuation. The Court may direct specific performance of the contract notwithstanding the parties are unable to agree as to the valuation of the furniture, and may either have the furniture valued in the suit and include it in the decree for specific performance, or may confine its decree to the house.

15. Where a party to an agreement is unable to perform the whole of the agreement and the part which must be left unperformed forms a considerable portion of the whole, or does not admit of compensation in money, the party in default is not entitled to obtain a decree for specific performance. But the Court may, at the suit of the other party, direct the party in default to perform specifically so much of the agreement as he can perform, provided that the party seeking specific performance relinquishes all claim to further performance, and all right to compensation, either for the deficiency, or for the loss or damage sustained by him through the default of the other party.

Specific performance of part of an agreement where the part unperformed is large.

Illustrations.

(*a*). A agrees to sell to B a piece of land consisting of 100 bighás. It turns out that 50 bighás of the land belong to A, and the other 50 bighás to a stranger, who refuses to part with them. A cannot obtain a decree against B for the specific performance of the contract; but if B is willing to pay the price agreed upon, and to take the 50 bighás which belong to A, waiving all right to compensation either for the deficiency or for loss sustained by him through A's neglect or default, B is entitled to a decree directing A to convey those 50 bighás to him on payment of the purchase-money.

(*b*). A agrees to sell to B an estate with a house and garden for 1,00,000 rupees. It turns out that A is unable to convey the garden. A cannot obtain a decree against B for the specific performance of the contract; but if B is willing to pay the price agreed upon, and to take the estate and house without the garden, waiving all right to compensation either for the deficiency or for loss sustained by him through A's neglect or default, B is entitled to a decree, directing A to convey the house to him on payment of the purchase-money.

Bar in other cases of specific performance of part of agreement.

16. Except in cases coming under one or other of the two last preceding sections, it is not competent for the Court to direct the specific performance of a part of an agreement.

Purchaser's rights against vendor with imperfect title.

17. Where a person agrees to sell or let certain property, having only an imperfect title thereto, the purchaser or lessee (except as otherwise provided by this chapter) has the following rights:—

(*a*) if the vendor or lessor has subsequently acquired any interest in the property, the purchaser or lessee may compel him to make good the agreement out of such interest;

(*b*) where the concurrence of other persons is necessary to validate the title, and they are bound to convey at the vendor's or lessor's request, the purchaser or lessee may compel him to procure such concurrence;

(*c*) where the vendor professes to sell unincumbered property, but the property is mortgaged for an amount not exceeding the purchase-money, and the vendor has in fact only a right to redeem it, the purchaser may compel him to redeem the mortgage and obtain a conveyance from the mortgagee;

(*d*) where the vendor or lessor sues for specific performance of the agreement, and the suit is dismissed on the ground of his imperfect title, the defendant has a right to a return of his deposit (if any) with interest thereon, to the costs of the suit, and to a lien for such deposit, interest and costs on the property agreed to be sold or let.

Power to award compensation in certain cases.

18. Any person suing for the specific performance of an agreement, may also ask for compensation for its breach, either in addition to, or in substitution for, such performance.

If in any such suit the Court decides that specific performance ought not to be granted, but that there is a valid agreement between the parties which has been broken by the defendant and that the plaintiff is entitled to compensation for that breach, it shall award him compensation accordingly.

If in any such suit the Court decides that specific performance ought to be granted, but that it is not sufficient to satisfy the justice of the case, and that some compensation for breach of the agreement should also be made to the plaintiff, it shall award him such compensation accordingly.

Compensation awarded under this section may be assessed in such manner as the Court may direct.

EXPLANATION.—The circumstance that the agreement has become incapable of specific performance does not preclude the Court from exercising the jurisdiction conferred by this section.

Illustrations.

(*a*). A, a purchaser, sues B, his vendor, for specific performance of an agreement for the sale of a patent. Before the hearing of the suit, the patent expires. The Court may award A compensation for the non-performance of the agreement.

(*b*). A agrees with B to sell him a house for Rs. 1,000 the price to be paid and the possession given on the 1st January 1876. A fails to perform his part of the agreement, and B brings his suit for specific performance, which is decided in his favour on the 1st January 1877. The decree may, besides ordering specific performance, award to B compensation for any loss or damage which he has sustained by A's refusal.

(*c*). A sues for the specific performance of a resolution passed by the directors of a public company, under which he was entitled to have a certain number of shares allotted to him. All the shares had been allotted before the institution of the suit. The Court may, under this section, award A compensation for the non-performance.

(*d*). A contracts to sell a hundred maunds of rice to B. B brings a suit to compel A to perform the agreement or to pay compensation. The Court is of opinion that A has made a valid contract and has broken it without excuse to the injury of B, but that specific performance is not the proper remedy. It shall award to B such compensation as it deems just.

Liquidation of damages not a bar to specific performance.

19. An agreement, otherwise proper to be specifically enforced, may be thus enforced, though a sum be named in the agreement as the amount to be paid in case of its breach, and the party in default is willing to pay the same.

Illustration.

A agrees to grant B an underlease of property held by A under C, and covenants that if C refuses to grant a license necessary for that purpose, A will pay B Rs. 10,000. A refuses to apply for the license and offers to pay B the Rs. 10,000. B is nevertheless entitled to have the agreement specifically enforced.

(b). Agreements which cannot be specifically enforced.

Agreements not specifically enforcible.

20. The following agreements cannot be specifically enforced:—

(*a*) an agreement for the breach of which compensation could not be recovered;

(*b*) an agreement for the non-performance of which compensation in money is an adequate relief, and which does not come within section twelve, clause (*a*);

(*c*) an agreement which runs into such minute or numerous details, or which from its nature is such, that the Court cannot enforce specific performance of all its material terms;

(*d*) an agreement which is in its nature revocable;

(*e*) an agreement entered into by trustees either in excess of their powers or in breach of their trust;

(*f*) an agreement entered into by or on behalf of a corporation or public company created for special purposes, or by the promoters of such company, which is in excess of its powers;

(*g*) an agreement the performance of which involves the performance of a continuous duty extending over a longer period than five years from its date;

(*h*) an agreement to submit a controversy to arbitration.

Illustrations.

To *(a)*.—A agrees in consideration of Rs. 500 to obtain an office under the Crown for B. This agreement cannot be specifically enforced.

A, a banker holding bills as a security for advances to B, takes a guarantee from B's brother, C, that the loss to the bank should not exceed Rs. 20,000. This transaction took place after B had commenced proceedings for the liquidation of his affairs and unknown to his other creditors with a view to prevent A from opposing a composition. The guarantee cannot be specifically enforced, as the transaction would have the effect of giving A an undue advantage over B's other creditors.

A, a military pensioner of Government, in consideration of Rs. 500, agrees to assign to B all future payments in respect of his pension. This agreement cannot be specifically enforced.

A husband and wife, professing the Christian religion, enter into an agreement providing for their future separation. This agreement cannot be specifically enforced.

A agrees to grant B a lease of a certain house. The length of the term to be granted is not stated, nor the date at which it is to commence. This agreement cannot be specifically enforced.

A agrees with B to take from B a lease of a certain house for a specified term, at a specified rent, "if the drawing-room is handsomely decorated." This agreement cannot be specifically enforced.

Z, a resident in Calcutta, agrees, as trustee for B, a resident in Australia, to sell to C an annuity to which B is entitled for his life. The day before the date of the agreement B had died. Z cannot enforce this agreement.

A, the lessee of a house much out of repair, agrees to sell the lease to B. Before the sale, A receives from his landlord a notice of re-entry in default of the premises being repaired. A does not communicate this notice to B, who enters and is ejected in consequence of the non-repair. A cannot enforce the agreement against B.

A, the owner of a patent, agrees to sell it to B. B institutes a suit to compel specific performance of this agreement. Before the suit is heard the patent expires. Specific performance of the agreement cannot be compelled.

On A's marriage with B, A's father, C, agrees with B's father, D, to settle certain lands on A and his children by B. D sues C to enforce specific performance of this agreement. C proves that the agreement was conditional on D settling a lákh of rupees on A and his children by B, and that D had not settled such lákh accordingly. The suit must be dismissed.

A, an author, agrees with B, a publisher, to complete a literary work, and dies before doing so. The agreement requiring A's personal skill and taste is discharged by his death, and B cannot enforce its performance as against A's representative.

A, a shoemaker, agrees with B to receive B's son as an apprentice for a term of years and teach him shoemaking. A dies before the expiration of the term. B cannot enforce performance of the agreement.

A and B enter into an agreement to become partners for a term and afterwards agree to rescind it.

A agrees to buy B's business at the amount of a valuation to be made by two valuers, one to be named by A and the other by B. A and B each name a valuer, but before the valuation is made A instructs his valuer not to proceed.

A agrees to buy certain houses in Calcutta, and before the completion of the agreement becomes insolvent. A's assignee, in exercise of his option under the Indian Insolvent Act, abandons the agreement.

In none of these cases can the agreement be specifically enforced.

To (*b*).—A agrees to sell, and B agrees to buy, a lákh of rupees in the four per cent. loan of the Government of India.

A agrees to sell, and B agrees to buy, 40 chests of indigo at Rs. 1,000 per chest.

In consideration of certain property having been transferred by A to B, B agrees to open a credit in A's favour to the extent of Rs. 10,000, and to honour A's drafts to that amount.

These agreements cannot be specifically enforced, for, in the first and the second both A and B, and in the third A, would be reimbursed by compensation in money.

To (*c*).—A agrees to render personal service to B.

A agrees to employ B on personal service.

By a charter party entered into in Calcutta between A, the owner of a ship, and B, the charterer, it is agreed that the ship shall proceed to Rangoon, and there load a cargo of rice, and thence proceed to London, freight to be paid, one-third on arrival at Rangoon, and two-thirds on delivery of the cargo in London.

These agreements cannot be specifically performed.

A lets land to B and B agrees to cultivate it in a particular manner for three years next after the date of the lease. A is not entitled to have this agreement specifically performed.

A and B agree that in consideration of annual advances to be made by A, B will for three years next after the date of the agreement grow particular crops on the land in his possession and deliver them to A when cut and ready for delivery. A is not entitled to have this agreement specifically performed.

A agrees with B that in consideration of Rs. 1,000 to be paid to him by B, he will paint a picture for B.

A agrees with B to execute certain works which the Court cannot superintend.

A agrees to supply B with all the goods of a certain class which B may require.

These agreements cannot be specifically enforced.

To (*d*).—A and B agree to become partners in a certain business, the agreement not specifying the duration of the proposed partnership. This agreement cannot be specifically performed, for, if it were so performed, either A or B might at once dissolve the partnership.

To (*e*).—A is a trustee of land with power to lease it for seven years. He enters into an agreement with B to grant a lease of the land for seven years, with a covenant to renew the lease at the expiry of the term. This agreement cannot be specifically enforced.

The directors of a company have power to sell the concern with the sanction of a general meeting of the shareholders. They contract to sell it without any such sanction. This contract cannot be specifically enforced.

Two trustees, A and B, empowered to sell trust-property worth a lákh of rupees, agree to sell it to C for Rs. 30,000. The agreement is so disadvantageous as to be a breach of trust. C cannot enforce its specific performance.

The promoters of a company for working mines agree that the company, when formed, shall purchase certain mineral property. They take no proper precautions to ascertain the value of such property and in fact agree to pay an extravagant price therefor. They also stipulate that the vendors shall give them a bonus out of the purchase-money. This contract cannot be specifically enforced.

To (*f*).—A railway company contracts for the purchase of a piece of land for the purpose of erecting a cotton-mill thereon. This contract cannot be specifically enforced.

To (*g*).—A agrees to let for twenty-one years to B the right to use such part of a certain railway made by A as was upon B's land, and that B should have a right of running carriages over the whole line on certain terms, and might require A to supply the necessary engine-power, and that A should during the term keep the whole railway in good repair. Specific performance of this contract must be refused to B.

(c). Of the Discretion of the Court.

Discretion as to decreeing specific performance.

21. The jurisdiction to decree specific performance is discretionary, and the Court is not bound to grant such relief, merely because it is lawful to do so; but the discretion of the Court is not arbitrary but sound and reasonable, guided by judicial principles and capable of correction by a Court of appeal.

The following are cases in which the Court may properly exercise a discretion not to decree specific performance :—

I. Where, though it is clear that an agreement has been made and broken, the Court cannot find, with reasonable certainty, what are the terms of the agreement of which specific performance is sought.

Illustration.

(*a*). A, the owner of a refreshment-room, agrees with B to give him accommodation there for the sale of his goods and to furnish him with the necessary appliances. A refuses to perform his agreement. The case is one for compensation and not for specific performance, the amount and nature of the accommodation and appliances being undefined.

II. Where the circumstances under which the agreement is made are such as to give the plaintiff an unfair advantage over the defendant, though there may be no fraud or misrepresentation on the plaintiff's part.

Illustrations.

(*b*). A tenant for life of certain property assigns his interest therein to B. C agrees to buy, and B agrees to sell, that interest. Before the contract is completed, A receives a mortal injury from the effects of which he dies the day after the contract is completed. If B and C were equally ignorant or equally aware of the fact, B is entitled to specific performance. If B knew the fact and C did not, specific performance should be refused to B.

(*c*). A agrees to sell to B the interest of C in certain stock-in-trade. It is stipulated that the sale shall stand good, even though it should turn out that C's interest is worth nothing. In fact the value of C's interest depends on the result of certain partnership-accounts, on which he is heavily in debt to his partners. This indebtedness is known to A, but not to B. Specific performance of the agreement should be refused to A.

(*d*). A agrees to sell, and B agrees to buy, certain land. To protect the land from floods, it is necessary for its owner to maintain an expensive embankment. B does not know of this circumstance, and A industriously conceals it from him. Specific performance should be refused to B.

(*e*). A's property is put up to auction in one lot. B requests C, A's attorney, to bid for him. C does this inadvertently and in good faith. The persons present, seeing the vendor's attorney bidding, think that he is a mere puffer and cease to compete. The lot is knocked down to B at a low price. Specific performance should be refused to B.

(*f*). A contracts with B who at the time is intoxicated. Specific performance should be refused to A.

III. Where the performance of the agreement would involve some hardship on the defendant which he did not foresee, whereas no such hardship would fall on the plaintiff if the agreement was not performed.

Illustrations.

(*g*). A is entitled to some land under his father's will on condition that, if he sells it within twenty-five years, half the purchase-money shall go to B. A, forgetting the condition, agrees, before the expiration of the twenty-five years, to sell the land to C. Here, the enforcement of the agreement would operate so harshly on A, that the Court will not compel its specific performance in favour of C.

(*h*). A and B, trustees, join their beneficiary, C, in an agreement to sell the trust-estate to D, and personally agree to exonerate the estate from heavy incumbrances to which it is subject. The purchase-money is not nearly enough to discharge those incumbrances, though, at the date of the agreement, the vendors believed it to be sufficient. Specific performance of the agreement should be refused to D.

(*i*). A, the owner of an estate, agrees to sell it to B, and stipulates that he, A, shall not be obliged to define its boundary. The estate really comprises a valuable property not known to either to be part of it. Specific performance of the agreement should be refused to B unless he waives his claim to the unknown property.

(*j*). A agrees with B to sell him certain land, and to make a road to it from a certain railway-station. It is found afterwards, that A cannot make the road without exposing himself to litigation. Specific performance of the part of the agreement relating to the road should be refused to B, though he may be entitled to specific performance of the rest with compensation for loss of the road.

(*k*). A, a lessee of mines, agrees with B, his lessor, that at any time during the continuance of the lease B may give notice of his desire to take the machinery and plant used in and about the mines, and that he shall have the articles specified in his notice delivered to him at a valuation on the expiry of the lease. Such a contract might be most injurious to the lessee's business, and specific performance should be refused to B.

(*l*). A agrees to buy certain land from B. The agreement is silent as to access to the land. No right of way to it can be shown to exist. Specific performance of the contract should be refused to B.

(*m*). A agrees with B to buy from B's manufactory and not elsewhere all the goods of a certain class used by A in his trade. The Court cannot compel B to supply the goods, but if he does not supply them, A may be ruined unless he is allowed to buy them elsewhere. Specific performance of the agreement should be refused to B.

IV. The circumstance that the plaintiff has done substantial acts or suffered losses in consequence of an agreement susceptible of specific performance is one which the Court may reasonably consider in exercising its discretion to grant specific performance of such agreement.

Illustration.

A sells land to a railway company who agree to execute certain works for his convenience. The company take the land and use it for their railway. Specific performance of the agreement to execute the works should be awarded in favour of A.

(d.) For whom Agreements may be specifically enforced.

22. Except as otherwise provided by this chapter, the specific performance of an agreement may be obtained by—

Who may obtain specific performance.

(*a*) any party thereto :

(*b*) the representative in interest, or the principal, of any party thereto : provided that, where the learning, skill, solvency or any personal quality of such party is a material ingredient in the agreement, or where the agreement provides that his interest shall not be assigned, his representative in interest or principal shall not be entitled to specific performance of the agreement :

(*c*) where the agreement is a settlement on marriage, any person beneficially entitled thereunder :

(*d*) where the agreement has been entered into by a tenant for life in due exercise of a power, the remainderman :

(*e*) a reversioner in possession, where the agreement is a covenant entered into with his predecessor in title and the reversioner is entitled to the benefit of such covenant :

(*f*) a reversioner in remainder, where the agreement is such a covenant, and the reversioner is entitled to the benefit thereof and will sustain material injury by reason of its breach :

(*g*) when a public company has entered into an agreement and subsequently becomes amalgamated with another public company, the new company which arises out of the amalgamation :

(*h*) when the promoters of a public company have, before its incorporation, entered into an agreement for the purposes of the company, and such agreement is warranted by the terms of the incorporation, the company.

(*e*). *For whom Agreements cannot be specifically enforced.*

23. An agreement for the sale or letting of property cannot be specifically enforced in favour of a vendor or lessor—

Agreement to sell property by one who has no title or who is a voluntary settlor.

(*a*) who, knowing himself not to have any title to the property, has agreed to sell or let the same;

(*b*) who, though he entered into the agreement believing that he had a good title to the property, cannot at the time fixed by the parties or by the Court for the completion of the sale or letting give the purchaser or lessee a title free from reasonable doubt;

(*c*) who, previous to entering into the agreement, has made a voluntary settlement of the subject-matter thereof.

Illustrations.

(*a*). A agrees to sell to B an estate which A knows to belong to C. A cannot enforce specific performance of this agreement, even though C is willing to confirm it.

(*b*). A bequeaths his land to trustees, declaring that they should not sell it without the consent in writing of his sons and daughters. A dies. Then one of his daughters dies. The trustees then enter into an agreement with B to sell him the land. B refuses to carry out the agreement. The trustees cannot specifically enforce this agreement, as the title which they can give B is not free from reasonable doubt.

(*c*). A makes a voluntary settlement of certain property on his brothers and their issue, and afterwards enters into an agreement to sell the property to a stranger. A cannot enforce specific performance of this agreement so as to override the settlement and thus prejudice the interests of the persons claiming under it.

Personal bars to the relief.

24. Specific performance of an agreement cannot be enforced in favour of a party—

(*a*) who could not recover compensation for its breach;

(*b*) who has become incapable of performing, or violates, any essential term of the agreement that on his part remains to be performed; or

(*c*) who has already chosen his remedy and obtained satisfaction for the alleged breach of contract;

(*d*) who, previously to entering into the agreement, had notice that a voluntary settlement of the subject-matter thereof had been made.

Illustrations.

(*a*). A agrees to sell B a house and to become tenant thereof for a term of 14 years from the date of the sale at a specified yearly rent. A becomes insolvent. Neither he nor his assignee can enforce specific performance of the agreement. Neither can B, although he might recover compensation from A's assignee for breach of the agreement.

(*b*). A agrees to sell B a house and garden in which there are ornamental trees, a material element in the value of the property as a residence. A without B's consent fells the trees. A cannot enforce specific performance of the agreement.

(*c*). A holding land under an agreement with B for a lease, commits waste, or treats the land in an unhusbandlike manner. A cannot enforce the agreement.

(*d*). A agrees to let, and B agrees to take, an unfinished house, B agreeing to finish the house and the lease to contain covenants on the part of A to keep the house in repair. B finishes the house in a very defective manner: he cannot enforce the agreement, though A and B may sue each other for compensation for breach of the agreement.

(*e*). A agrees to let, and B agrees to take, a house for a specified term at a specified rent. B refuses to perform the agreement. A thereupon sues for and obtains compensation for the breach of contract. A cannot obtain specific performance of the agreement.

(*f*). *For whom Agreements cannot be specifically enforced except with a variation.*

25. Where a plaintiff seeks specific performance of an agreement in writing, to which the defendant sets up a variation, the plaintiff cannot obtain the performance sought except with the variation so set up, in the following cases (namely):—

Non-enforcement except with variation.

(*a*) where by fraud or mistake of fact the agreement of which performance is sought is in terms different from that which the defendant supposed it to be when he entered into it;

(*b*) where by fraud, mistake of fact, or surprise the defendant entered into the agreement under a reasonable misapprehension as to its effect as between himself and the plaintiff;

(*c*) where the defendant, knowing the terms of the agreement and understanding its effect, has entered into it relying upon some misrepresentation by the plaintiff, or upon some stipulation on the plaintiff's part, which goes to vary the agreement, but which he refuses to fulfil;

(*d*) where the parties have varied the agreement subsequently to its execution.

Illustrations.

(*a*). A, B and C sign a writing by which each agrees to enter into a bond to D for Rs. 1,000. In a suit by D, to make A, B and C separately liable each to the extent of Rs. 1,000, they prove that the word 'each' was inserted by mistake; that the intention was that they should give a joint bond for Rs. 1,000. A can obtain the performance sought only with the variation thus set up.

(*b*). A sues B to compel specific performance of an agreement in writing to buy a dwelling-house. B proves that he assumed that the agreement included an adjoining yard, and the agreement was so framed as to leave it doubtful whether the yard was so included or not. The Court will refuse to enforce the agreement, except with the variation set up by B.

(*c*). A agrees in writing to let to B a wharf, together with a strip of A's land delineated in a map. Before signing the agreement, B proposed orally that he should be at liberty to substitute for the strip mentioned in the agreement another strip of A's land of the same dimensions, and to this A expressly assented. B then signed the written agreement. A cannot obtain specific performance of the written agreement except with the variation set up by B.

(*d*). A agrees in writing to let a house to B, for a certain term, at the rent of Rs. 100 per month, putting it first into tenantable repair. The house turns out to be not worth repairing, so with B's consent A pulls it down and erects a new house in its place: B agreeing orally to pay rent at Rs. 120 per mensem. B then sues to compel specific performance of the agreement in writing. He cannot enforce it except with the variations made by the subsequent oral agreement.

(*g*). *Against whom Agreements may be specifically enforced.*

26. Except as otherwise provided by this chapter, specific performance of an agreement may be enforced against—

Relief against parties and persons claiming under them by subsequent title.

(*a*) either party thereto;

(*b*) any other person claiming under him by a title arising subsequently to the agreement, except a transferee for value, who has paid his money in good faith and without notice of the original agreement;

(*c*) any person claiming under a title which, though prior to the agreement, and known to the plaintiff, might have been displaced by the defendant;

(*d*) when a public company has entered into an agreement, and subsequently becomes amalgamated with another public company, the new company which arises out of the amalgamation;

(*e*) when the promoters of a public company have, before its incorporation, entered into an agreement, the company: provided that the company has ratified and adopted the agreement and the agreement is warranted by the terms of the incorporation.

Illustrations.

(*a*). A agrees to convey certain land to B by a particular day. A dies intestate before that day without having conveyed the land. B may compel A's heir or other representative in interest to perform the agreement specifically.

(*b*). A agrees to sell certain land to B for Rs. 5,000. A afterwards conveys the land for Rs. 6,000 to C, who has notice of the original agreement. B may enforce specific performance of the agreement as against C.

(*c*). A agrees to sell land to B for Rs. 5,000. B takes possession of the land. Afterwards A sells it to C for Rs. 6,000. C makes no enquiry of B relating to his interest in the land. B's possession is sufficient to affect C with notice of his interest, and he may enforce the agreement against C.

(*d*). A agrees in consideration of Rs. 1,000 to bequeath certain of his lands to B. Immediately after the agreement A dies intestate, and C takes out administration to his estate. B may enforce the agreement against C.

(*e*). A agrees to sell certain land to B. Before the completion of the agreement, A becomes a lunatic and C is appointed his committee. B may specifically enforce the agreement against C.

(*f*). A, the tenant for life of an estate, with remainder to B, in due exercise of a power conferred by the settlement under which he is tenant for life, agrees to sell the estate to C, who has notice of the settlement. Before the sale is completed, A dies. C may enforce specific performance of the agreement against B.

(*g*). A and B are joint tenants of land, his undivided moiety of which either may alien in his lifetime, but which, subject to that right, devolves on the survivor. A agrees to sell his moiety to C and dies. C may enforce specific performance of the agreement against B.

(*h*). *Against whom Agreements cannot be specifically enforced.*

27. Specific performance of an agreement cannot be enforced against a party thereto in any of the following cases :—

What parties cannot be compelled to perform.

(*a*) if the consideration to be received by him is so grossly inadequate, with reference to the state of things existing at the date of the agreement, as to be either by itself or coupled with other circumstances evidence of fraud or of undue advantage taken by the plaintiff;

(*b*) if his assent was obtained by the misrepresentation (whether wilful or innocent), concealment, circumvention, or unfair practices, of any party to whom performance would become due under the contract, or by any promise of such party which has not been substantially fulfilled;

(*c*) if his assent was given under the influence of mistake of fact, misapprehension or surprise: Provided that, when the agreement provides for compensation in case of mistake, compensation may be made for a mistake within the scope of such provision, and the agreement may be specifically enforced in other respects if proper to be so enforced.

Illustrations.

(*a*). A, one of two executors, in the erroneous belief that he had the authority of his co-executor, enters into an agreement for the sale to B of his testator's property. B cannot insist on the sale being completed.

(*b*). A directs an auctioneer to sell certain land. A afterwards revokes the auctioneer's authority as to 20 bighás of this land, but the auctioneer inadvertently sells the whole to B, who has not notice of the revocation. B cannot enforce specific performance of the agreement.

(*i*). *The Effect of dismissing a Suit for Specific Performance.*

28. The dismissal of a suit for specific performance of an agreement shall bar the plaintiff's right to sue for the breach of such agreement.

Bar of suit for breach after dismissal.

CHAPTER III.

OF THE RECTIFICATION OF INSTRUMENTS.

29. When through fraud or a mutual mistake of the parties, a contract or other instrument in writing does not truly express the intention of the parties, the Court, on finding it clearly proved—

When instrument may be rectified.

(*a*) that there has been fraud or mistake in framing the instrument, and

(*b*) that the intention of the parties in executing the instrument was as alleged by the plaintiff,

may in its discretion rectify the instrument, so as to express that intention, so far as it can be done without prejudice to rights acquired by third persons, in good faith and for value.

Illustrations.

(*a*). A, intending to sell to B his house and one of three godowns adjacent to it, executes a conveyance prepared by B, in which, through B's fraud, all three godowns are included.

Of the two godowns which were fraudulently included, B gives one to C and lets the other to D for a rent, neither C nor D having any knowledge of the fraud.

The conveyance may, as against B and C, be rectified so as to exclude from it the godown given to C; but it cannot be rectified so as to affect D's lease.

(*b*). By a marriage-settlement, A, the father of B, the intended wife, covenanted with C, the intended husband, to pay to C, his executors, administrators and assigns, during A's life, an annuity of Rs. 5,000. C dies insolvent and the official assignee claims the annuity from A. The Court, on finding it clearly proved that the parties always intended that this annuity should be paid as a provision for B and her children, may rectify the settlement, and decree that the assignee has no right to any part of the annuity.

30. For the purpose of rectifying a contract in writing, it must be presumed that all the parties thereto intended to make an equitable and conscientious agreement.

Presumption as to intent of parties.

31. In rectifying a written instrument, the Court may inquire what the instrument was intended to mean, and what were intended to be its legal consequences, and is not confined to the inquiry what the language of the instrument was intended to be.

Principles of rectification.

32. A contract in writing may be first rectified and then, if the plaintiff has so prayed in his plaint and the Court thinks fit, specifically enforced.

Specific enforcement of rectified contract.

Illustration.

A agrees in writing to pay his attorney, B, a fixed sum in lieu of costs.

The agreement contains mistakes as to the name and rights of the client, which, if construed strictly, would have excluded B from all rights under the agreement. B is entitled, if the Court thinks fit, to have it rectified, and to an order for payment of the sum, as if at the time of its execution it had expressed the intention of the parties.

CHAPTER IV.

OF THE RESCISSION OF CONTRACTS.

When rescission may be adjudged.

33. Any person interested in a contract in writing may sue to have it rescinded, and such rescission may be adjudged by the Court, in any of the following cases, namely:—

(*a*) where the contract is voidable or terminable by the plaintiff;

(*b*) where the contract is unlawful for causes not apparent on its face, and the defendant is more to blame than the plaintiff;

(*c*) where a decree for specific performance of a contract of sale, or of a contract to take a lease, has been made, and the purchaser or lessee makes default in payment of the purchase-money or other sums which the Court has ordered him to pay.

EXPLANATION.—In the case mentioned in clause (*c*) of this section, when the purchaser or lessor is in possession of the subject-matter, the Court may also order him to pay to the vendor or lessor the rents and profits, if any, received by him, together with the costs occasioned by the non-completion of the purchase or lease.

Illustration.

To (*b*)—A, an attorney, induces B, his client, to transfer property to him for the purpose of defrauding B's creditors. Here the parties are not equally in fault, and B is entitled to have the instrument of transfer rescinded.

Rescission for mistake.

34. Rescission of a contract in writing cannot be adjudged for mere mistake, unless the party against whom it is adjudged can be restored to substantially the same position as if the contract had not been made.

Alternative prayer for rescission in suit for specific performance.

35. A plaintiff instituting a suit for the specific performance of a contract in writing may pray in the alternative that, if the contract cannot be enforced, it may be rescinded and delivered up to be cancelled.

Court may require party rescinding to do equity.

36. On adjudging the rescission of a contract, the Court may require the party to whom such relief is granted to make any compensation to the other which justice may require.

CHAPTER V.

OF THE CANCELLATION OF INSTRUMENTS.

When cancellation may be ordered.

37. Any person having reasonable apprehension that a written instrument, if left outstanding, may cause serious injury to a person against whom it is void or voidable, may sue to have it so adjudged, and the Court may, in its discretion, so adjudge it and order it to be delivered up and cancelled.

Illustrations.

(*a*). A, the owner of a ship, by fraudulently representing her to be seaworthy, induces B, an underwriter, to insure her. B may obtain the cancellation of the policy.

(*b*). A conveys land to B, who bequeaths it to C and dies. Thereupon, D gets possession of the land, and produces a forged instrument stating that the conveyance was made to B in trust for him. C may obtain the cancellation of the forged instrument.

(*c*). A, representing that the tenants on his land were all at will, sells it to B, and conveys it to him by an instrument dated the 1st January 1875. Soon after that day, A fraudulently grants to C a lease of part of the lands, dated the 1st October 1874. B may obtain the cancellation of this lease.

(*d*). A agrees to sell and deliver a ship to B, to be paid for by B's acceptances of four bills of exchange, for sums amounting to Rs. 10,000, to be drawn by A on B. The bills are drawn and accepted, but the ship is not delivered according to the agreement. A sues B on one of the bills. B may obtain the cancellation of all the bills.

What instruments may be partially cancelled.

38. Where an instrument is evidence of different rights or different obligations, the Court may, in a proper case, cancel it in part and allow it to stand for the residue.

Illustration.

A draws a bill on B, who endorses it to C, by whom it appears to be endorsed to D, who endorses it to E. C's endorsement is forged. C is entitled to have such endorsement cancelled, leaving the bill to stand as regards A, B, D and E.

Power to require party for whom instrument is cancelled to make compensation

39. On adjudging the cancellation of an instrument, the Court may require the party to whom such relief is granted to make any compensation to the other which justice may require.

CHAPTER VI.

OF DECLARATORY DECREES.

Discretion of Court as to declarations of status or right.

40. Any person entitled to any legal character, or to any future right as to any property, may institute a suit against any person denying, or interested to deny, his title to such character or right, and the Court may in its discretion make therein a declaration that he is so entitled, and the plaintiff need not in such suit ask for any further relief.

EXPLANATION.—A trustee of property is a person interested to deny a title adverse to the title of some one who is not in existence, and for whom, if in existence, he would be a trustee.

Bar to such declaration.

Provided that no Court shall make any such declaration in any of the following cases:—

(*a*) where the right as to which the declaration is sought is contingent, or may never arise;

(*b*) where the plaintiff is in possession of the right which he seeks to have declared;

(*c*) where the right respecting which the declaration is sought could be enforced by ordinary suit.

EXPLANATION.—The presumptive right of a Hindú to property, if he survive the widow of a sonless Hindú, is not within clause (*a*) of the above proviso.

Illustrations.

(*a*). A bequeaths his property to B, C and D, "to be equally divided amongst all and each of them, if living at the time of my death, then amongst their surviving children." No such children are in existence. In a suit against A's executor, the Court may declare whether B, C and D took the property absolutely, or only for their lives, but it may not declare the interests of the children before their rights are vested.

(*b*). A covenants that if he should at any time be entitled to property exceeding one lákh of rupees, he will settle it upon certain trusts. Before any such property accrues, or any persons entitled under the trusts are ascertained, he institutes a suit to obtain a declaration that the covenant is void for uncertainty. The Court cannot make the declaration.

(*c*). The widow of a sonless Hindú alienates part of the property of which she is in possession as such. The person presumptively entitled to possess the property if he survive her, may, in a suit against the alienee, obtain a declaration that the alienation was made without legal necessity and was therefore void beyond the widow's life-time.

(*d*). A Hindú widow in possession of property adopts a son to her deceased husband. The person presumptively entitled to possession of the property on her death without a son may, in a suit against the adopted son, obtain a declaration that the adoption was invalid.

(*e*). A is in possession of certain property. B, alleging that he is the owner of the property, requires A to deliver it to him. This alone is not enough to entitle A to a declaration of his right to hold the property.

(*f*). A bequeaths property to B for his life, with remainder to B's wife and her children, if any, by B, but if B die without any wife or children, to C. B has a putative wife, D, and children, but C denies that B and D were ever lawfully married. D and her children may, in B's life-time, institute a suit against C and obtain therein a declaration that they are truly the wife and children of B.

Effect of declaration

41. A declaration made under this chapter is binding only on the parties to the suit, persons claiming through them respectively, and, where any of the parties are trustees, on the persons for whom, if in existence, such parties would be trustees.

Illustration.

A, a Hindú, in a suit to which B, his alleged wife, and her mother are defendants, seeks a declaration that his marriage was duly solemnized and an order for the restitution of his conjugal rights. The Court makes the declaration and order. C, claiming that B is his wife, then sues A for the recovery of B. The declaration made in the former suit is not binding upon C.

CHAPTER VII.

OF THE ENFORCEMENT OF PUBLIC DUTIES.

Power to order public servants and others to do certain specific acts.

42. Any of the High Courts of Judicature at Fort William, Madras and Bombay may, on application, make an order requiring any specific act to be done by any person holding a public office of a permanent nature, or by any corporation or inferior Court of Judicature: provided—

(*a*) that such act is clearly incumbent on such person or Court in his or its public character, or on such corporation in its corporate character;

(*b*) that, in the opinion of the High Court, such act is consonant to right and justice;

(*c*) that the applicant has no other specific and adequate legal remedy; and

(*d*) that the remedy given by the order applied for will be complete.

Exemptions from such power.

Nothing in this section shall be deemed to authorize any High Court—

(*e*) to make any order binding on the Secretary of State for India in Council, on the Governor General in Council, on the Governor of Madras in Council, on the Governor of Bombay in Council, or on the Lieutenant-Governor of Bengal; or

(*f*) to make any order on any other servant of the Crown, as such, merely to enforce the satisfaction of a claim upon the Crown.

Application how made.

43. Every application under section forty-two must be founded on an affidavit of the party injured, stating his right in the matter in question, his demand of justice and the denial thereof; and the High Court may, in its discretion, either make the order applied for absolute in the first instance, or refuse it and grant a rule to show cause why the order applied for should not be made.

Procedure thereon.

Order in alternative.

If, in the latter case, the party complained of shows no sufficient cause, the High Court may first make an order in the alternative, either to do the act required, or to signify some reason to the contrary and make an answer thereto by such day as the High Court fixes in this behalf.

Peremptory order.

44. If the person to whom such order is directed makes no answer, or makes an insufficient or a false answer, the High Court may then issue a peremptory order to do the act absolutely.

Execution of, and appeal from, orders.

45. Every order under this chapter shall be executed, and may be appealed from, as if it were a decree made in the exercise of the ordinary original civil jurisdiction of the High Court.

Costs.

46. The costs of all applications and orders under this chapter shall be in the discretion of the High Court.

Bar to issue of *mandamus*.

47. Neither the High Court nor any Judge thereof shall hereafter issue any writ of *mandamus*.

Power to frame rules.

48. Each of the said High Courts shall, as soon as conveniently may be, frame rules to regulate the procedure under this chapter; and until such rules are framed, the practice of such Court as to applications for and grants of writs of *mandamus* shall apply, so far as may be practicable, to applications and orders under this chapter.

PART III.

OF PREVENTIVE RELIEF.

CHAPTER VIII.

OF INJUNCTIONS GENERALLY.

Preventive relief how granted.

49. Preventive relief is granted at the discretion of the Court by injunction, temporary or perpetual.

Temporary injunctions.

50. Temporary injunctions are such as are to continue until a specified time. They may be granted at any period of a suit, and are regulated by the Code of Civil Procedure.

Perpetual injunctions.

A perpetual injunction can only be granted by the decree made at the hearing and upon the merits of the suit: the defendant is thereby perpetually enjoined from the assertion of a right, or from the commission of an act, which would be contrary to the rights of the plaintiff.

CHAPTER IX.

OF PERPETUAL INJUNCTIONS.

Perpetual injunctions when granted.

51. Subject to the other provisions contained in, or referred to by, this chapter, a perpetual injunction may be granted to prevent the breach of an obligation existing in favour of the applicant, whether express or implied.

When such obligation arises from contract, the Court shall be guided by the rules and provisions contained in chapter II of this Act.

When such obligation arises from an actual or threatened invasion by the defendant of the plaintiff's right to, or enjoyment of, property, the Court may grant a perpetual injunction in the following cases (namely)—

(*a*) where the parties have expressly agreed in writing that, in case of such invasion, a perpetual injunction may be granted :

(*b*) where there exists no standard for ascertaining the actual damage caused by the invasion :

(*c*) where the invasion is such that pecuniary compensation would not afford adequate relief :

(*d*) where it is probable that pecuniary compensation cannot be got for the invasion :

(*e*) where the injunction is necessary to prevent a multiplicity of judicial proceedings :

(*f*) where the obligation arises from a trust.

Illustrations.

(*a.*) A lets certain land to B, and B agrees not to dig sand or gravel thereout. A may obtain an injunction to restrain B from digging in violation of his agreement.

(*b.*) A, the owner of two adjoining houses, lets one to B and afterwards lets the other to C. A and C begin to make such alterations in the house let to C as will prevent the comfortable enjoyment of the house let to B. B may obtain an injunction to restrain them from doing so.

(*c.*) A lets certain arable lands to B for purposes of husbandry, but without any express agreement as to the mode of cultivation. Contrary to the mode of cultivation customary in the district, B threatens to sow the lands with seed injurious thereto and requiring many years to eradicate. A may obtain an injunction to restrain B from sowing the lands in contravention of his implied agreement to use them in a husbandlike manner.

(*d.*) A, B and C are partners, the partnership being determinable at will. A threatens to do an act tending to the destruction of the partnership-property. B and C may, without seeking a dissolution of the partnership, obtain an injunction to restrain A from doing the act.

(*e.*) A, a Hindú widow in possession of her deceased husband's property, commits destruction of the property without any cause sufficient to justify her in so doing. The heir expectant may obtain an injunction to restrain her.

(*f.*) A, B and C are members of an undivided Hindú family. A cuts timber growing on the family-property, and threatens to destroy part of the family-house and to sell some of the family-utensils. B and C may obtain an injunction to restrain him.

(*g.*) A, the owner of certain houses in Calcutta, becomes insolvent. B buys them from the official assignee and enters into possession. A persists in trespassing on and damaging the houses, and B is thereby compelled, at considerable expense, to employ men to protect the possession. B may obtain an injunction to restrain further acts of trespass.

(*h.*) The inhabitants of a village claim a right of way over A's land. In a suit against several of them, A obtains a declaratory decree that his land is subject to no such right. Afterwards each of the other villagers sues A for obstructing his alleged right of way over the land. A may obtain an injunction to restrain them.

(*i.*) A, in an administration-suit to which a creditor, B, is not a party, obtains a decree for the administration of C's assets. B proceeds against C's estate for his debt. A may obtain an injunction to restrain B.

(*j.*) A and B are in possession of contiguous lands and of the mines underneath them. A works his mine so as to extend under B's mine and threatens to remove certain pillars which help to support B's mine. B may obtain an injunction to restrain him from so doing.

(*k.*) A rings bells or makes some other unnecessary noise so near a house as to interfere materially and unreasonably with the physical comfort of the occupier, B. B may obtain an injunction restraining A from making the noise.

(*l.*) A pollutes the air with smoke so as to interfere materially with the physical comfort of B and C, who carry on business in a neighbouring house. B and C may obtain an injunction to restrain the pollution.

(*m.*) A builds a house with eaves projecting over B's land. B may obtain an injunction to prevent A from so doing.

(*n.*) A infringes B's patent. If the Court is satisfied that the patent is valid and has been infringed, B may obtain an injunction to restrain the infringement.

(*o.*) A pirates B's copyright. B may obtain an injunction to restrain the piracy, unless the work of which copyright is claimed is libellous or obscene.

(*p.*) A improperly uses the trademark of B. B may obtain an injunction to restrain the user, provided that B's use of the trademark is honest.

(*q.*) In order to sell his goods, A uses marks, labels or descriptions so closely resembling those used by B as to be likely to deceive buyers into thinking that they are actually buying B's goods. B may obtain an injunction to restrain the user, provided his own use of the marks, labels or descriptions be an honest one.

(*r.*) A sells an article called "Mexican Balm", stating that it is compounded of divers rare essences, and has sovereign medicinal qualities. B commences to sell a similar article to which he gives a name and description such as to lead people into the belief that they are buying A's Mexican Balm. A sues B for an injunction to restrain the sale. B shows that A's Mexican Balm consists of nothing but scented hog's lard. A's use of his description is not an honest one and he cannot obtain an injunction.

(*s.*) A trustee threatens a breach of trust. His co-trustees, if any, should, and the beneficial owners may, obtain an injunction to prevent the breach.

(*t.*) The directors of a public company are about to pay a dividend out of capital or borrowed money. Any of the shareholders may obtain an injunction to restrain them.

(*u.*) The directors of a fire and life-insurance company are about to engage in marine insurances. Any of the shareholders may obtain an injunction to restrain them.

(*v.*) A, an executor, through misconduct or insolvency, is bringing the property of the deceased into danger. The Court may grant an injunction to restrain him from getting in the assets.

(*w.*) A, a tradesman, holds out B as his partner against the wish and without the authority of B. B may obtain an injunction to restrain A from so doing.

(*x.*) A, a trustee for B, is about to make an imprudent sale of a small part of the trust-property. B may obtain an injunction to restrain the sale, even though compensation in money would have afforded him adequate relief.

(*y.*) A makes a voluntary settlement of an estate on B and his children. A then contracts to sell the estate to C. B or any of his children may obtain an injunction to restrain the sale.

(*z.*) In the course of A's employment as a vakíl, certain papers belonging to his client, B, come into his possession. A threatens to make these papers public, or to communicate their contents to a stranger. B may obtain an injunction to restrain A from so doing.

(*aa.*) A mortgages lands to B with the usual power of sale. C and D then recover judgments against A. B exercises the power and threatens to part with the surplus-monies. As regards these, he is a trustee for A and those claiming under A. C and D may therefore obtain an injunction to restrain B from parting with the surplus.

(*bb.*) A is B's medical adviser. He demands money of B which B declines to pay. A then threatens to make known the effect of B's communications to him as a patient. This is contrary to A's duty, and B may obtain an injunction to restrain him from so doing.

(*cc.*) A, a very eminent man, writes letters on family-topics to B. After the death of A and B, C, who is B's residuary legatee, proposes to make money by publishing A's letters. D, who is A's executor, has a property in the letters, and can obtain an injunction to restrain C from publishing them.

(*dd.*) A carries on a manufactory and B is his assistant. In the course of his business, A imparts to B a secret process of value. B afterwards demands money of A, threatening, in case of refusal, to disclose the process to C, a rival-manufacturer. A can obtain an injunction to restrain B from disclosing the process as being a thing contrary to his duty.

Mandatory injunctions.

52. When, to prevent the breach of an obligation, it is necessary to compel the performance of certain acts which the Court is capable of enforcing, the Court may in its discretion grant an injunction to prevent the breach complained of, and also to compel performance of the requisite acts.

Illustrations.

(*a.*) A, by new buildings, obstructs lights to the access and use of which B has acquired a right under the Indian Limitation Act, Part IV. B may obtain an injunction not only to restrain A from going on with the buildings, but also to pull down so much of them as obstructs B's lights.

(*b.*) In the case put as illustration (*bb*) to section 51, the Court may also order all written communications made by B, as patient, to A, as physician, to be destroyed.

(*c.*) In the case put as illustration (*cc*) to section 51, the Court may also order A's letters to be destroyed.

(*d.*) In the cases put as illustrations (*p*), (*q*) and (*r*) to section 51, the Court may also order the copies produced by piracy, and the trademarks, labels and descriptions improperly used, by A to be destroyed.

Injunction when refused.

53. An injunction cannot be granted—

(*a*) to stay a judicial proceeding pending at the institution of the suit in which the injunction is sought, unless such restraint is necessary to prevent a multiplicity of proceedings:

(*b*) to stay proceedings in a Court superior to that from which the injunction is sought:

(*c*) to restrain persons from applying to any legislative body:

(*d*) to interfere with the public duties of any department of the Government of India or the Local Government, or with the sovereign acts of a foreign Government:

(*e*) to stay proceedings in any criminal matter:

(*f*) to prevent the breach of an agreement the performance of which would not be specifically enforced:

(*g*) to prevent, on the ground of nuisance, an act of which it is not reasonably clear that it will be a nuisance:

(*h*) to prevent a libel or other act, whether punishable by criminal law or not, which is not an invasion of the plaintiff's right to, or his enjoyment of, property, and is not inconsistent with any contract made by the defendant with the plaintiff, or with any special duty which the defendant owes to the plaintiff:

(*i*) to prevent a continuing breach in which the applicant has acquiesced:

(*j*) when equally efficacious relief can certainly be obtained by any other usual mode of proceeding, except in case of breach of trust:

(*k*) when the conduct of the applicant or his agents has been such as to disentitle him to the assistance of the Court:

(*l*) where the applicant has no personal interest in the matter.

Illustrations.

(*a.*) A being B's neighbour, and having no other relations with him, threatens to publish a statement concerning B which would be punishable under chapter XXI of the Indian Penal Code. The Court cannot grant an injunction to restrain the publication, even though it may be injurious to B's property.

(*b.*) A, being B's medical adviser, threatens to publish B's communications with him, showing that B has led an immoral life: B may obtain an injunction to restrain the publication.

(*c.*) A applies for an injunction to restrain B from working mines under A's land. It appears that B has been working them with A's permission for eight years. The injunction should be refused.

(*d.*) A seeks an injunction to restrain his partner, B, from receiving the partnership-debts and effects. It appears that A had improperly possessed himself of the books of the firm and refused B access to them. The Court will refuse the injunction.

(*e.*) A manufactures and sells crucibles, designating them as "patent plumbago crucibles", though, in fact, they have never been patented. B pirates the designation. A cannot obtain an injunction to restrain the piracy.

Injunctions to perform negative agreement.

54. Notwithstanding section fifty-three, clause (*f*), where a contract comprises an affirmative agreement to do a certain act, coupled with a negative agreement express or implied not to do a certain act, the circumstance that the Court is unable to compel specific performance of the affirmative agreement, shall not preclude it from granting an injunction to perform the negative agreement; provided that the applicant has not failed to perform the contract so far as it is binding on him.

Illustrations.

(*a.*) A agrees to sell to B for rupees 1,000 the good-will of a certain business unconnected with business-premises, and further agrees not to carry on that business in Calcutta. B pays A the rupees 1,000, but A carries on the business in Calcutta. The Court cannot compel A to send his customers to B, but B may obtain an injunction restraining A from carrying on the business in Calcutta.

(*b.*) A agrees to sell to B the good-will of a business. A then sets up a similar business close by B's shop, and solicits his old customers to deal with him. This is contrary to his implied agreement, and B may obtain an injunction to restrain A from soliciting the customers, and from doing any act whereby their good-will may be withdrawn from B.

(*c.*) A agrees with B to sing for twelve months at B's theatre and not to sing in public elsewhere. B cannot obtain specific performance of the agreement to sing, but he is entitled to an injunction restraining A from singing at any other place of entertainment.

(*d.*) B agrees with A that he will serve him faithfully for twelve months as a clerk. A is not entitled to a decree for specific performance of this agreement. But he is entitled to an injunction restraining B from serving a rival-house as clerk.

(*e.*) A agrees with B that, in consideration of rupees 1,000 to be paid to him by B on a day fixed, he will not set up a certain business within a specified distance. B fails to pay the money. A cannot be restrained from carrying on the business within the specified distance.

SCHEDULE.

(See section 2.)

Number and year.	Subject.	Extent of repeal.
VIII of 1859	Code of Civil Procedure ...	Secs. 15 and 192.
XIV of 1859	Limitation Act	Sec. 15.

STATEMENT OF OBJECTS AND REASONS.

THE object of this Bill, which is intended as a supplement to the Code of Civil Procedure, as revised and published in March 1875, is to define and amend the law relating to specific and preventive relief.

2. Under the head of specific relief, it deals with suits for—

(*a*) the possession of specific property, moveable or immoveable,

(*b*) the specific performance of agreements,

(*c*) the rectification of instruments,

(*d*) the rescission of contracts,

(*e*) the cancellation of instruments,

(*f*) declaratory decrees, and

(*g*) the enforcement of public duties.

3. Under the head of preventive relief, it treats of perpetual injunctions.

4. The chapter relating to the recovery of possession of specific property embodies the English rules as to detinue, and the useful provision of the Indian Act, XIV of 1859, section 15, as to the right of persons informally dispossessed of land to recover possession by a summary suit. Words have been introduced to show expressly that this provision does not apply to lands claimed to belong to Government. This exemption in effect resulted from section 17 of Act XIV of 1859.

5. The matter of the chapter relating to specific performance is distributed under the following heads :—

(*a*) Agreements which may be specifically enforced :

(*b*) Agreements which cannot be specifically enforced :

(*c*) For whom agreements may be specifically enforced :

(*d*) Of the discretion of the Court :

(*e*) For whom agreements may not be specifically enforced :

(*f*) For whom agreements may not be specifically enforced, except with a variation :

(*g*) Against whom agreements may be specifically enforced :

(*h*) Against whom agreements may not be specifically enforced :

(*i*) The effect of dismissing a suit for specific performance.

It attempts to codify the English law on this subject with the following modifications :—

6. Subject to the negative rules afterwards set forth in this chapter, the Bill empowers the Courts to decree specific performance of any agreement when the parties have expressly agreed in writing that specific performance thereof may be required by either of them, or that damages shall not be considered adequate relief. This novel provision, taken from the New York Civil Code, is one of the means by which the Bill proposes to extend a useful jurisdiction, one, it may be remarked, peculiarly adapted to India, where the alternative remedy for a breach of contract, that, namely, of damages, is, owing to the poverty of the bulk of the population and the difficulty of executing money-decrees, often so utterly nugatory.

7. In England it has more than once been ruled that the Court of Chancery will not compel the performance of a continuous duty extending over many years. The Bill renders this doctrine more precise by declaring that an agreement, the performance of which necessarily involves the performance of continuous duties over a longer period than five years from its date, shall not be specifically enforced. Whether this is the best limit of time, will be a point for consideration before the Bill is passed.

8. With regard to specific performance of contracts to execute buildings or to cultivate lands, the Bill is intended to express the present law.

9. The rules as to when a contract for the sale of a married woman's estate will be specifically enforced are in England excessively complicated. The Bill makes no distinction in her case, and thus recognizes the principle embodied in the Indian Succession Act, section 4, and Act III of 1874.

10. In England a voluntary settlement of personal chattels is binding on the settlor and cannot be defeated by a subsequent sale. But it is otherwise in the case of freeholds, copyholds and leaseholds, and specific performance of a subsequent agreement to sell land may be enforced against the voluntary settlor and the parties claiming under the settlement. The Bill does not recognize this distinction (which is due to an artificial construction of 27 Eliz., c. 4), and treats land, in this respect, as if it were moveable property.

11. The absence in India of any enactments resembling the Statute of Frauds, sections 1, 3, 4 and 17, renders it unnecessary to embody in the Bill the intricate rules of the Court of Chancery as to when a parol agreement relating to land will, and when it will not, be specifically enforced.

12. It seems impossible to elicit a consistent doctrine from the English decisions as to the rights of a purchaser or lessee to specific performance with abatement or compensation when the title of the person agreeing to sell or lease is defective. The Bill lays down that only in *one* case can such relief be granted, namely, where the part of the agreement which must be left unperformed bears only a small proportion to the whole in value and admits of compensation in money. This will relieve the Courts from the exercise of a duty which, in many cases, must be more a matter of guesswork than of judicial discretion.

13. The right to enforce a contract specifically may, in England, be lost by delay in resorting to the Court, and a large mass of cases exists relating to this doctrine. The Bill contains no rules on the subject, for in India the provision of the Limitation Act (IX of 1871), schedule II, No. 113, that suits for specific performance must be brought within three years from the day on which the plaintiff has notice that performance is refused, renders the doctrine of laches inapplicable to this kind of litigation. See 2 Mad. High Court Rep. 114, 270.

14. It seems to be erroneously supposed by some of the Mofussil Judges that, when a contract is proved, the grant of a decree for its specific performance is a matter of course. Care has been taken in this chapter to show distinctly that the grant of such decrees is purely within the sound discretion of the Court.

15. As in this country all remedies on an agreement can be granted by one and the same Court, it is conceived that only one suit should lie on account of its non-performance. It has on this account been provided in section 28 that if a suit for specific performance is dismissed, no other suit shall be brought on the same agreement.

16. Chapter III, as to the rectification of instruments, chapter IV, as to the rescission of contracts and chapter V, as to the cancellation of instruments, require no special notice. They are taken, with a few verbal changes, from the New York Civil Code, and represent substantially the law on these subjects administered by English Courts of Equity.

17. Chapter VI, as to declaratory decrees, is intended to take the place of Act VIII of 1859, section 15, and differs from the English law on the subject principally in authorising the Court to make declarations of future rights, provided only that such rights are vested. In the absence of such a jurisdiction, it would seem to be necessary to authorise suits to perpetuate testimony, and there are obvious reasons why such suits should not be allowed in India.

18. Chapter VII deals with the subject of *mandamus*, and applies only to the Presidency High Courts. Care has been taken to exempt from orders under this chapter the Secretary of State in Council, the Government of India, and the Local Governments.

19. In Part III are contained some general rules as to when perpetual injunctions will, and when they will not, be granted. The chief modifications of the present law which the Bill proposes to make are as follows:—

20. By the Bill, the Courts are expressly given power to grant injunctions to do substantive acts, when such injunctions are necessary to prevent the breach of an obligation. In England, the same thing is partially effected by the indirect method of making orders, called mandatory injunctions, to refrain from leaving a thing undone.

21. Under the Bill, an injunction to restrain a partner may be obtained without seeking a dissolution of the partnership, even when the partnership is determinable at will. In England the rule on this subject is still unsettled.

22. In England a married executrix will, as a rule, be restrained from getting in the assets if her husband be out of the jurisdiction, or a lunatic. The reason is that the husband, and he alone, is liable for a devastavit committed by his wife. The Indian Succession Act, sections 4 and 275, appears to relieve husbands of this liability, and the Bill accordingly contains no provision on the subject.

23. It is hardly necessary to observe that, in a country where law and equity are administered by the same Courts, the subject of staying legal proceedings need not be dealt with at much length. The provisions of the Bill relating to this matter are contained in section 56, clause *(c)*, illustration *(m)*, and in section 57, clauses *(a)* and *(b)*, which relate to injunctions necessary to prevent a multiplicity of suits.

24. It may, in conclusion, be remarked that most of the many illustrations contained in the Bill are taken from the English Equity Reports.

SIMLA,
The 25th October 1875.

A. HOBHOUSE.

WHITLEY STOKES,
Secy. to the Govt. of India.

[REGISTERED NO. 29.]

No. 50 of 1875.

SUPPLEMENT TO
The Calcutta Gazette.

WEDNESDAY, DECEMBER 15, 1875.

OFFICIAL PAPERS.

Non-Subscribers to the GAZETTE *may receive the* SUPPLEMENT *separately on payment of Six Rupees per annum if delivered in Calcutta, or Twelve Rupees if sent by Post.*

CONTENTS.

	Page.
THE Report on Irrigation Revenue for the year 1874-75	1469
Statement showing Rainfall, Weather, State and Prospects of the Crops in the different districts of Bengal, as reported to Government during the week ending the 11th December 1875	1472
Weekly Report of Rainfall compiled at the Meteorological Reporter's Office	1475
METEOROLOGICAL Telegraphic Report for the period 5th to 11th December 1875	1478
Results of the Meteorological Observations taken at the Surveyor-General's Office, Calcutta, from 1st to 7th December 1875	1479
Statement showing heights over mean sea-level and low water on Rivers Ganges, Bhagiruthee, and Brahmapootra during the month of November 1875	1480
Weekly Return of Traffic Receipts on Indian Railways	1481

THE REPORT ON IRRIGATION REVENUE FOR THE YEAR 1874-75.

No. 836I.A.

Extract from the Proceedings of the Hon'ble the Lieutenant-Governor of Bengal, in the Public Works Department, Irrigation Branch, under date the 10th December 1875.

The total capital outlay on irrigation works in Bengal to the end of 1874-75 amounted to Rs. 3,65,16,108, of which Rs. 49,97,142 were expended during the year.

2. The outlay is debitable as follows:—

Canals more or less incomplete, but in operation and yielding revenue, viz:—

	Rs.	Rs.
Orissa Canals	1,55,19,508	
Midnapore Canal	61,30,403	
Tidal „	17,98,183	
		2,34,48,094

Canals partly finished, but not yet in operation, and projects under investigation, viz:—

	Rs.	Rs.
Sone Canal	1,26,24,628	
North Behar Irrigation Scheme	2,09,873	
Hooghly ditto ditto	75,454	
Damooda Canal (in abeyance)	1,58,059	
		1,30,68,014

3. The gross revenue for the year from all sources was Rs. 2,17,593, against Rs. 1,47,688 for the previous year.

4. The cost of maintenance and repairs was Rs. 2,98,298, and of revenue management Rs. 61,687.

5. The receipts therefore fell short of the working expenses by Rs. 1,42,392. The deficit was mainly due to the Orissa Canals, and is thus accounted for, viz :—

	Rs.
Orissa Canals deficit	1,47,942
Midnapore Canal ,, ...	12,807
Total deficit ...	1,60,749
Tidal Canal surplus	18,357
Net deficit ...	1,42,392

6. The Tidal Canal is a navigation work, and derives no income from irrigation. It is the only canal which has as yet paid any interest upon capital. The surplus for the year was at the rate of 1·02 per cent. upon the outlay.

7. The charges for interest upon the capital invested in revenue-paying canals amounted for the year to Rs. 10,13,912, and to the end of the year to Rs. 45,40,783.

8. The excess of working expenses over income was for the year Rs. 1,42,392, and to the end of the year Rs. 7,97,789.

9. The combined charges for interest and deficit on working were for the year Rs. 11,56,304, to the end of the year Rs. 53,38,572.

10. The total accumulated debt on account of interest and excess of expenses over income on all the irrigation works in the province was for the year Rs. 16,86,757, and to the end of the year Rs. 68,02,515.

11. The cost of maintenance and repairs, though still in most cases in excess of the income of the canals, is moderate, and shows but a very small percentage upon the capital outlay.

12. The cost of revenue management was excessive in Orissa, owing to the small demand for water. In Midnapore it was as low as 16·4 per cent. upon the collections of water-rates only.

13. The total area irrigated was 94,777 acres, against 48,920 acres in the previous year.

14. In Orissa the year was one of excessive rainfall, 80 inches having been registered. The demand for water was nevertheless in excess of former years, the areas irrigated having been in—

	Acres.
1872-73	4,753
1873-74	12,571
1874-75	22,459

The highest area is still but a small fraction of that for which water is available.

15. In Midnapore the rainfall, which was 52 inches, was slightly below the average. There also, however, an increase of irrigation is apparent. The area irrigated was in—

	Acres.
1871-72	6,028
1872-73	14,130
1873-74	36,349
1874-75	72,318

16. A cyclone, which passed over the district in October 1874, devastated the crops of the irrigated portion, rendering necessary large remissions of water-rates and considerable postponements of collections.

17. There was no irrigation from the Sone Canals during the year, none of them being in a sufficiently forward state.

18. The Navigation receipts were in—

	Rs.
Orissa	21,412
Midnapore	44,886
Tidal Canal	52,209
Total ...	1,18,507

or Rs. 37,848 in excess of the collections of the previous year.

This increase was in spite of the closure of the Midnapore and Tidal Canals for special repairs during the three most profitable months of the year.

19. Two hundred miles of canal were in use : the receipts were therefore at the rate of Rs. 592 per mile.

20. The statistics of the canal traffic are important. The tonnage of cargoes carried in boats paying tolls during the year was—

	Tons.
Orissa	57,312
Midnapore	168,090
Tidal Canal	132,282
Total ...	357,684

21. The total value of this tonnage is computed at £1,800,000 sterling.

22. On the whole a steady growth is apparent in the revenues from all the canals.

23. The outlay on construction, inclusive of surveys and investigation of new projects during the year, was—

	Rs.
Orissa Canals	16,06,144
Midnapore Canal	3,32,471
Tidal „	14,648
Sone Canals	27,58,810
North Behar Irrigation Surveys	2,09,873
Hooghly Irrigation Scheme	75,454
Damoodur Canal (in abeyance)	—258
Total ...	49,97,142

The principal outlay took place in Orissa and on the Sone. In the latter project the works were vigorously pushed forward, but none were actually brought into use.

Some progress was made with the projects for small irrigation works in North Behar.

24. The thanks of the Lieutenant-Governor are due to Colonel Gulliver, R.E., for his able management of the Irrigation Department during the year. The services of Messrs. Levinge and Walker, Superintending Engineers, also merit acknowledgment.

By order of the Lieutenant-Governor of Bengal,

F. T. HAIG, *Colonel, R.E.*,
Joint Secy. to the Govt. of Bengal,
in the P. W. Dept., Irrgn. Branch.

Rainfall, Weather, and State and Prospects of the Crops.

Statement showing Rainfall, Weather, and State and Prospects of the Crops in the different Districts of Bengal, as reported to Government during the week ending the 11th December 1875

No.	District and date of return	Rainfall at Sudder Station in inches.	Character of the weather, state and prospects of the crops, and state of health at date.
BENGAL.			
	Western Districts		
Burdwan Div. 1	Burdwan, Dec. 13,* '75	Nil	Rice being harvested generally. Cold weather crops promising; would be better for more rain. Much sporadic cholera.
Burdwan Div. 2	Bankoora, „ 11, „	Nil	Weather cooler than last week, but cloudy Rice crop is nearly reaped An average of 14 annas is expected. The cold weather crops are doing well. Cholera is still prevalent.
Burdwan Div. 3	Beerbhoom	.....	Return not received.
Burdwan Div. 4	Midnapore, „ 11 „	·02	We had a shower of rain in the middle of the week, since which the weather has been cooler. Prospects of the crops continue as good as could be desired.
Burdwan Div. 5	Hooghly, „ 11, „	Nil.	Weather seasonable. About three-fourths of the *amun* or late rice on the high land, has been cut. In other respects no change since the date of the last report.
Burdwan Div.	Howrah, „	Nil.	The weather has at last become seasonably cold. No change in the state and prospects of the crops since last report, save that the reaping of the harvest is now general.
	Central Districts.		
Presidency Div. 6	24-Pergunnahs, Dec. 13,† '75	Nil	Weather cold; slightly cloudy in the early part of the week Harvest of the *amun* or late rice, progressing fairly. Cold weather crops doing well. Fever and cholera are prevailing more or less in every sub-division.
Presidency Div. 7	Nuddea, „ 11, „	Nil.	The nights are cold, but days often very hot for the time of the year. The *amun*, or late rice crop, is being harvested everywhere. On the whole it will yield a fair average crop. Many of the cold weather crops require rain. Cholera is somewhat abating.
Presidency Div. 8	Jessore, „ 11. „	Nil.	Cool, with northerly wind; sky occasionally clouded, but still no rain. Reaping of late rice continues. Rain wanted everywhere for the cold weather crops, which, from the dry state of the ground, are for the most part very stunted though not altogether failures.
Presidency Div. 9	Moorshedabad, „ 11, „	Nil.	Weather cooler than last week. Reaping of the paddy crop nearly completed. Prospects of the *rubbee* crops are fair. A slight fall in the price of common rice. A few cases of cholera reported from Harihurpara, Dowlutabad, Jelunghi, Borwa, Bhurutpore, and Shumshergunge. Fever is still continuing in Serajgunge.
Rajshahye Div. 10	Dinagepore, „ 10, „	Nil.	Weather fair, cold, and cloudy. The rice crops are being cut generally throughout the district. The outturn will be moderate. Cholera in Hemtabad, Bungsibari, and Thakurgaon thanas.
Rajshahye Div. 11	Maldah, „ 11, „	Nil.	Weather cool, occasionally cloudy. *Rubbee* crop is slightly injured in Sudder station from want of rain. It is attacked by insects in thana Gorgoribah. *Kalai* reaping commenced. Good outturn is expected. *Amun* and *hoemunti* reaping continues. Fair yield is expected from the latter. Cholera decreasing: during the week there have only been nine deaths from that disease, and seven fresh attacks reported. Twenty-eight deaths have occurred from fever.
Rajshahye Div. 12	Rajshahye, „ 11, „	Nil	A northerly wind has been blowing during the great part of the week. The sky was cloudy on the 11th instant. The cutting of early paddy is fast going on. Complaints of some injury caused by a black worm are made The cold weather crops have not yet suffered materially from absence of rain. Two or three days' rain would, however, be very beneficial. The seedlings of *boro dhan* in the nurseries where they are easily watered, are thriving well, and in some places are nearly ready for transplantation. Cholera cases are still reported, but not to any considerable extent. There has been a good deal of fever, chiefly in Bursguon.
Rajshahye Div. 13	Rungpore, „ ..... „	Nil.	Foggy mornings; weather seasonable. Harvesting of rice is general. Outturn is equal to the estimate, 8 annas for the whole district. Cold weather crops promising. Cholera is very prevalent.
Rajshahye Div. 14	Bogra, „ 11, „	Nil.	Weather fair. No change in the state and prospects of the crops since last report, *i.e.*, a fair crop is now certain all round, and in some parts the crops will be good. Rice is now being extensively cut, and the *rubbee* or cold weather crops are coming on well.
Rajshahye Div. 15	Pubna, „ 11, „	Nil.	Weather seasonable. State and prospects of the crops are good. Cholera and fever are still prevalent.

* Telegram of the 13th December, received on the same day, shows rainfall during the seven days immediately preceding.

† Report of the 13th December, received on the same day, shows rainfall during the seven days immediately preceding.

No.	District and date of return.	Rainfall at Sudder Station in inches.	Character of the weather, state and prospects of the crops, and state of health at date.
BENGAL.—(*Contd.*).			
	Central Districts.—(Continued.)		
Cooch Behar Divn. 16	Darjeeling, Dec. 10, '75	Nil.	Frosty mornings and clear, bright days. The harvesting of the *hoemanti dhan* is progressing in the Terai; the deficiency in the outturn will not be felt seriously. The crops in the hills have done well on the whole.
Cooch Behar Divn. 17	Julpigoree, „ 11, „	·01	Weather cloudy and hot for the season. No change to report in crops. Cultivators are busy in cutting *hoemanti* paddy. Fever is still prevalent. Cholera is abating.
Cooch Behar Divn.	Cooch Behar, „ 9, „	Nil.	The mornings are beginning to be foggy. Two days of the week were cloudy, but there was no rain. No change in the prospects of the crops. The outturn of the late rice crop will, it is believed, turn out to be 8 annas. The prospects of tobacco continue good.
	Eastern Districts.		
Dacca Divn. 18	Dacca, Dec. 13,* '75	Nil.	Weather still warm. State of the crops is good. Health improving.
Dacca Divn. 19	Furreedpore, „ 11, „	Nil.	Weather getting gradually colder. The paddy crops are being reaped. It is reported from Madareepore that in some places in that sub-division the *amun*, or late rice, is said to have been attacked by insects. Cholera still prevails in all the sub-divisions in the district.
Dacca Divn. 20	Backergunge	.....	Return not received.
Dacca Divn. 21	Mymensingh, „ 10, „	Nil.	Weather fine and cold. Generally a fair harvest throughout the district.
Dacca Divn. 22	Tipperah, „ 10, „	Nil.	Weather seasonable. No difference in the state and prospects of the crops since last report. The *amun* crop is still being reaped. The outturn is not expected to exceed three-fourths in average in the district. Winter crops are in a favorable condition. Cholera has made its appearance in many places in the district.
Chittagong Divn. 23	Chittagong, „ 9. „	Nil.	Weather warmer than it should be. Heavy dews at night. No change since last report. Harvesting is going on. The yield will be throughout the district much less than it ordinarily is, and will in some high lands be hardly worth the reaping. The failure will, however, be only one of the surplus which would have been exported elsewhere. There will remain ample for local wants.
Chittagong Divn. 24	Noakholly, „ 9. „	Nil.	Weather fair, wind generally northerly. It was cloudy on the 5th instant. The reaping of the *amun*, or the late rice, continues. Sowing of pulses, chillies, &c., has commenced in some places. Cholera much prevalent in Begumgunge station. In all other parts it is not so dangerous. No cases of cholera in the town.
Chittagong Divn. 25	Chittagong Hill Tracts, „ 7. „	Nil.	Weather seasonable; very cold at night. Cotton is still being collected and mustard sown.
Chittagong Divn.	Hill Tipperah	.....	Return not received.
BEHAR.			
Patna Divn. 26	Patna, Dec. 13,* '75	Nil.	Since last week it looked as if there would be rain, but it cleared off again. Mornings exceedingly cold, with heavy dews. Prospects of the crops remain unchanged, *i.e.*, the rice crop is now being reaped, and the Collector does not think, on the whole, it will be a bad one. The prospects of the rubbee crops are fair, but of course would be benefitted by rain. Health of the district is good.
Patna Divn. 27	Gya. „ 11, „	Nil.	Mornings cold and seasonable. Cloudy weather and indications of rain. The greater part of the rice crop is cut. *Rubbee* crop growing fairly in some places; in others, though the seed has germinated, rain is much required to bring the plant on. General health is good.
Patna Divn. 28	Shahabad, „ 11, „	Nil.	Weather cloudy and cool. *Rubbee* crops continue to promise well. Rain is wanted. Paddy crop is being harvested. Health of the district is good.
Patna Divn. 29	Durbhunga, „ 11, „	Nil.	Weather cold and dry. The prospects of the crops are much the same as reported last week. *Rubbee* sowings are much in want of rain
Patna Divn. 30	Mozufferpore, „ 11, „	Nil.	Weather is rather warm and cloudy. The rice crop is being rapidly reaped. In the Sudder sub-division recent detailed enquiries show that there will be an average 8 annas outturn. In Seetamurhee sub-division the outturn will probably be only 5 annas, certainly not more than 6 annas. In Hazeepore sub-division 4 annas. The *rubbee* crops are doing fairly well in Mozufferpore and Hazeepore sub-divisions generally, but are very poor in Lalgunge thana. In Seetamurhee sub-division *rubbee* sowings are being made in moist rice lands, where the crops have been just reaped, and the rubbee area has been found to be much larger than was expected. Though the average outturn for the sub-division is not likely to exceed 3 annas without early rain, it may, under the most favorable circumstances, be as high as 6 annas. The *rahur* has begun to dry up in some places. Prices are stationary.

* Telegrams of the 13th December, received on the same day, show rainfall during the seven days immediately preceding.

	No.	District and date of return.	Rainfall at Sudder Station in inches.	Character of the weather, state and prospects of the crops, and state of health at date.
BEHAR.—(*Contd.*)				
Patna Divn.—(*Contd.*)	31	Sarun, Dec. 11, '75	Nil.	Weather clear and cold, at times cloudy. West wind prevailing. No change in the prospects of the crops since last report. *Cotton* and *rahur* pulse are doing well. Sugarcane manufacture is going on. Paddy is still being harvested. *Rubbee* crops are progressing fairly. The heavy dews at night has kept up the moisture in the fields; the crops too are being irrigated where practicable. Poppy coming on well. In Gopalgunge, an outpost of thana Burrowli, in the Sewan sub-division, there was a slight fall of rain, which did much good to the crops. General health is good.
	32	Chumparun, „ 10, „	Nil.	Weather mild and cool. There was a slight shower on Saturday. Cultivators have commenced harvesting the *aughani*, or late rice crop, the outturn of which is as bad as reported before, and there is nothing new to report.
Bhagulpore Divn.	33	Monghyr, „ 11, „	Nil.	Weather fair. No change since last week. The rice all over the district is being cut. The outturn on the high lands is very scanty. On the low lands the outturn is good. On the whole, as previously stated, nearly an average crop will be cut. Very favorable weather at the beginning of next year will secure a good *rubbee* crop.
	34	Bhagulpore, „ 13,* „	Nil.	*Aughani* harvest is progressing. *Rubbee* prospects are still good. General health is very good. Prices are not rising.
	35	Purneah, „ 11, „	Nil.	Weather warmer during the day time than usual at this time of the year. The state and prospects of the *rubbee* crops on the whole are good though rain is wanted. Winter rice is being reaped. The outturn from the low lands is good, that of the upland is generally bad.
	36	Sonthal Perghs. „ 11, „	Nil.	Weather dry and cool. Frequently wind from the north-west. The harvest of rice is going on satisfactorily.
ORISSA.				
Orissa Divn.	37	Cuttack, „ 4, „	Nil.	No change since last report. Crops promising. Weather fine. Public health improved.
	38	Pooree, „ 9, „	Nil.	Weather bright and cold. The *laghu*, or the first late rice, is being reaped and gathered. *Sarud*, or the main late rice, is now ready for the sickle, and in some places is being reaped. The mustard, *rahur*, *kalai*, *moong*, and *kulthi* pulses are promising. In Khoorda the harvesting of the rice crop is in progress. Other crops promising. Cholera is still raging in parts.
	39	Balasore, „ 10, „	Nil.	Weather fine. Ryots are still busy in harvesting. Outturn of rice crop is good Cholera is still prevalent.
CHOTA NAGPORE				
		South-Western Frontier Agency.		
	40	Hazareebagh, Dec. 10, '75	Nil.	Weather cloudy and sunshine alternately, but colder than the previous week. The condition of the crops remains the same, but would be greatly benefitted by rain, which still holds off. The outturn of the paddy, which has now been reaped, is reported to be better than was expected.
	41	Lohardugga, „ 11, „	Nil.	Weather cloudy, with every appearance of rain coming. The harvesting of the rice crop is now almost over. This crop has been a very fine one throughout the district. Rain is much wanted for the *rubbee* crops, particularly in Palamow. General health is good.
	42	Singbhoom	.....	Return not received.
	43	Manbhoom, „ 11, „	Nil.	Weather too dry, but pleasant—cool in the morning and hot in the day. The state and prospects of the crops are favorable.

* Telegram of the 13th December, received on the same day, shows rainfall during the seven days immediately preceding.

Published for general information.

CALCUTTA, STATISTICAL DEPT.,
The 14th December 1875.

H. J. S. COTTON,
Offg. Jr. Secy. to the Govt. of Bengal.

Weekly Report of Rainfall compiled at the Meteorological Reporter's Office.

Divisions.	Districts.	Stations.	Rain from 21st to 27th November 1875.	Rain from 28th November to 4th December 1875.	Rain from 1st January 1875. Inches.	Rain from 1st January 1875. Up to date.	Remarks.
BENGAL.			Inches.	Inches.		1875.	
	Western Districts.						
Burdwan	Burdwan	Burdwan	Nil	Nil	56·66	4th Dec.	
		Cutwa	Nil	Nil	58·30	ditto	
		Culna	Nil	Nil	48·52	ditto	
		Bood-Bood	Nil	Nil	43·61	ditto	
		Raneegunge	Nil	Nil	46·46	ditto	
		Jehanabad	Nil	Nil	45·40	ditto	
	Bankoora	Bankoora	Nil	Nil	57·93	ditto	
	Beerbhoom	Sooree	Nil	Nil	64·63	ditto	
		Hetampore	Nil	Nil	75·49	ditto	
		Roypore	Nil	Nil	5·99	ditto ...	From 19th Sept. 1875.
	Midnapore	Midnapore	Nil	Nil	53·26	ditto	
		Tumlook	Nil	Nil	56·57	ditto	
		Gurbetta	Nil	Nil	53·95	ditto	
		Contai { Dy. Collr.'s Office...	Nil	Nil	61·49	ditto	
		Contai { Exe. Engr.'s Office	Nil	Not rec.	69·02	27th Nov.	
	Hooghly	Hooghly	Nil	Nil	53·01	4th Dec.	
		Serampore	Nil	Nil	50·47	ditto	
	Howrah	Howrah	Nil	Nil	59·89	ditto	
		Moheshrekha	Nil	Nil	39·71	ditto ...	From 31st May 1875.
	Central Districts.						
Presidency.	24-Pergunnahs ...	Saugor Island	Nil	Nil	73·56	ditto	
		Calcutta	Nil	Nil	59·02	ditto	
		Alipore { Dispensary ...	Nil	Nil	57·62	ditto	
		Alipore { Jail	Nil	Nil	57·16	ditto	
		Busseerhat	Nil	Nil	56·28	ditto	
		Baraset	Nil	Nil	63·38	ditto	
		Diamond Harbour ...	Nil	Nil	67·71	ditto	
		Barripore	Nil	Nil	60·49	ditto	
		Satkhira	Nil	Nil	64·95	ditto	
		Barrackpore	Nil	Nil	47·31	ditto	
		Dum-Dum	Nil	Nil	59·88	ditto	
	Nuddea	Kishnaghur	Nil	Nil	54·70	ditto	
		Bongong	Nil	Nil	62·44	ditto	
		Meherpore	Nil	Nil	51·00	ditto	
		Chooadanga	Nil	Nil	50·18	ditto	
		Kooshtea	Nil	Nil	55·92	ditto	
		Ranaghat	Nil	Nil	54·28	ditto	
	Jessore	Jessore	Nil	Nil	63·82	4th Dec.	
		Nurrail	Nil	Nil	59·66	ditto	
		Khoolna	Nil	Nil	60·85	ditto	
		Jhenida	Nil	Nil	66·07	ditto	
		Bagirhat	Nil	Nil	75·01	ditto	
		Magoorah	Nil	Nil	64·82	ditto	
	Moorshedabad ...	Berhampore	Nil	Nil	54·60	ditto	
		Rampore Haut	Nil	Nil	57·88	ditto	
		Lallbagh	Nil	Nil	57·86	ditto	
		Jungypore	Nil	Nil	44·47	ditto	
		Azimgunge	Nil	Nil	52·09	ditto	
		Lallgolla	Nil	Nil	49·22	ditto	
		Kandee	Nil	Nil	54·77	ditto ...	From 14th Mar. 1875.
Rajshahye.	Dinagepore	Dinagepore	Nil	Nil	43·60	ditto	
	Maldah	Maldah	Nil	Nil	54·40	ditto	
		Chanchal	Nil	Nil	62·16	ditto	
	Rajshahye	Baulcah	Nil	Nil	49·00	ditto	
		Nattore	Nil	Nil	51·07	ditto	
	Rungpore	Rungpore	Nil	Nil	60·45	ditto	
		Bhowanigunge	Nil	Nil	52·70	ditto	
		Kurigram	Nil		18·36	ditto ...	From 25th July 1875.
	Bogra	Bagdogra	Nil	Nil	28·91	ditto ...	Ditto ditto.
		Bogra	Nil	Nil	57·81	ditto	
	Pubna	Pubna	Nil	Nil	50·08	ditto	
		Serajgunj	Nil	Nil	54·72	ditto	
Cooch Behar.	Darjeeling	Darjeeling { Telegraph Office	Not rec.	Not rec.	101·79	15th Nov.	
		Darjeeling { Hospital ...	Nil	Nil	115·17	4th Dec.	
	Julpigoree	Julpigoree	Nil	0.05	108·58	ditto	
		Boda	Nil	Nil	72·07	ditto	
		Buxa { Commissioner's Office	Nil	Nil	149·44	ditto	
		Buxa { Civil Surgeon's Office	Not rec.	Not rec.	154·28	20th Nov.	
		Titalya	Nil	Nil	90·99	4th Dec.	
	Cooch Behar Tributary States	Cooch Behar	Nil	Nil	90·40	ditto	

Divisions.	Districts.	Stations.	Rain from 21st to 27th November 1875.	Rain from 28th November to 4th December 1875.	Rain from 1st January 1875.		Remarks.
					Inches.	Up to date.	
BENGAL.—(*Continued.*)							
	Eastern Districts.		Inches.	Inches.		1875.	
Dacca.	Dacca ...	Dacca... Telegraph Office ...	Nil	Nil	66·36	4th Dec.	
		Dacca... Hospital	Nil	Nil	59·42	ditto	
		Moonsheegunge ...	Nil	Nil	50·97	ditto	
		Manickgunge	Nil	Nil	55·00	ditto	
	Furreedpore ...	Furreedpore	Nil	Nil	68·51	ditto	
		Goalundo	Nil	Nil	63·37	ditto	
		Madaripore	Nil	Nil	64·38	ditto	
	Backergunge ...	Burrisal	Nil	Not rec.	68·02	27th Nov.	
		Perozepore	Nil	ditto	74·03	ditto	
		Patooakhally	Nil	ditto	119·10	ditto	
		Dowlutkhan	Nil	ditto	110·46	ditto	
	Mymensingh ...	Mymensingh	Nil	Nil	80·13	4th Dec.	
		Jamalpore	Nil	Nil	75·06	ditto	
		Atia	Nil	Nil	71·56	ditto	
		Kishoregunge	Nil	Nil	88·43	ditto	
Chittagong.	Chittagong ...	Chittagong Telegraph Office	Nil	Nil	140·80	ditto	
		Chittagong Jail ...	Nil	Nil	135·72	ditto	
		Cox's Bazar	Nil	Nil	147·86	ditto	
	Noakholly ...	Noakholly	Nil	Nil	119·81	ditto	
	Tipperah ...	Comillah	Nil	Nil	89·30	ditto	
		Brahmunberiah	Nil	Nil	78·29	ditto	
	Chittagong Hill Tracts	Rungamatee Hill ...	Nil	Nil	103·72	ditto	
	Hill Tipperah ...	Hill Tipperah	Nil	Nil	101·02	ditto	
BEHAR.							
Patna.	Patna ...	Patna	Nil	Nil	45·38	ditto	
		Behar	Nil	Nil	38·67	ditto	
		Barh	Nil	Nil	41·45	ditto	
		Dinapore ... Jail ...	Nil	Nil	39·58	ditto	
		Dinapore ... Cantonment ...	Nil	Nil	43·89	ditto	
	Gya ...	Gya	Nil	Nil	38·25	ditto	Not recorded 1st to 4th Aug. 1875.
		Nowadah	Nil	Nil	39·20	ditto	
		Arungabad	Nil	Nil	42·57	ditto	
		Jehanabad	Nil	Nil	32·68	ditto	
	Shahabad ...	Arrah	Nil	Nil	33·06	ditto	
		Sasseram	Nil	Nil	50·98	ditto	
		Buxar	Nil	Nil	42·63	ditto	
		Bhubooah	Nil	Nil	49·17	ditto	
	Mozufferpore ...	Mozufferpore	Not rec.	Not rec.	32·61	13th Nov.	Not rec. 31st Oct. to 6th Nov. 1875.
		Hajeepore	ditto	ditto	56·27	ditto ...	Ditto ditto.
		Seetamurhee	ditto	ditto	26·07	ditto ..	Ditto ditto.
	Durbhunga ...	Durbhunga	Nil	Nil	45·82	4th Dec.	
		Mudhoobunnee	Nil	Nil	34·76	ditto	
		Tajpore	Nil	Not rec.	43·94	27th Nov.	
	Sarun ...	Chupra	Nil	Nil	32·44	4th Dec.	
		Sewan	Nil	Nil	43·55	ditto	
	Chumparun ...	Motiharee	Nil	0·20	47·73	ditto	
		Bettiah	Nil	Nil	51·68	ditto	
Bhagulpore.	Monghyr ...	Monghyr	Nil	Nil	46·51	ditto	
		Begoo Serai	Nil	Nil	42·04	ditto	
		Jamooee	Nil	Nil	45·48	ditto	
	Bhagulpore ...	Bhagulpore	Nil	Nil	36·47	ditto	
		Soopool	Nil	Nil	43·50	ditto	
		Muddehpoora	Nil	Nil	42·26	ditto	
		Banka	Nil	Nil	39·94	ditto	
		Sonbursa	Nil	Nil	42·68	ditto	
	Purneah ...	Purneah	Nil	Nil	44·16	ditto	
		Kissengunge	Nil	Nil	53·35	ditto	
		Arrareah	Nil	Nil	48·07	ditto	
	Sonthal Pergunnahs	Nya Doomka	Nil	Nil	55·33	ditto	
		Rajmehal	Nil	Nil	59·26	ditto	
		Deoghur	Nil	Nil	41·62	ditto	
		Jamtara	Nil	Nil	48·00	ditto	
		Godda	Nil	Nil	36·30	ditto	

Divisions.	Districts.	Stations.	Rain from 21st to 27th November 1875.	Rain from 28th November to 4th December 1875.	Rain from 1st January 1875. Inches.	Rain from 1st January 1875. Up to date.	Remarks.
ORISSA.			Inches.	Inches.		1875.	
Orissa.	Cuttack	Cuttack ... Telegraph Office	Nil	Nil	86·40	4th Dec.	
		Cuttack ... Hospital ...	Nil	Nil	91·92	ditto	
		Jajepore	Nil	Nil	66·35	ditto	
		Kendraparah	Nil	Nil	60·90	ditto	
		Jugutsingpore	Nil	Nil	33·05	ditto ...	Not recorded 2nd July to 11th Sept. 1875.
		False Point	Nil	Nil	87·10	ditto	
	Pooree	Pooree	Nil	Nil	64·16	ditto	
		Khoordah	Nil	Nil	85·81	ditto	
	Balasore	Balasore... Exe. Engr.'s Office	Not rec.	Not rec.	53·80	30th Oct.	From 16th May, and not received 3rd to 9th October 1875.
		Balasore... Collector's Office	Nil	Nil	50·45	4th Dec.	
		Bhuddruck	Nil	Nil	50·63	ditto	
		Jellasore	Nil	Nil	60·57	ditto	
		Sorah	Nil	Nil	61·98	ditto	
		Chandbally	Nil	Nil	57·08	ditto	
	Cuttack Tributary Mehals	Sumbalpore	Nil	Nil	66·02	ditto	
	CHOTA NAGPORE. SOUTH-WESTERN FRONTIER AGENCY.						
	Hazareebagh	Hazareebagh... Jail ...	Nil	Nil	43·52	4th Nov.	
		Hazareebagh... Dispensary...	Nil	Nil	50·05	ditto	
		Pachumba	Nil	Nil	47·66	ditto	
	Lohardugga	Ranchee	Nil	Nil	59·03	ditto	
		Palamow	Nil	Nil	43·17	ditto	
	Singbhoom	Chyebassa	Nil	Nil	64·76	ditto	
	Manbhoom	Purulia	Nil	Nil	53·18	ditto	
		Govindpore	Nil	Nil	51·58	ditto	
	ASSAM & ADJACENT HILLS.						
	Sylhet	Sylhet	Nil	Not rec.	183·57	27th Nov.	
	Seebsaugor	Seebsaugor	Nil	ditto	102·14	ditto	
		Golaghât	Nil	ditto	79·54	ditto	
		Jorehaut	Nil	ditto	85·16	ditto	
		Nazeerah	Nil	ditto	93·72	ditto	
		Deopanie	Nil	ditto	81·70	ditto	
		Hattiepootie	Nil	ditto	84·77	ditto	
		Mazengah	Nil	ditto	79·00	ditto	
		Suntock	Nil	ditto	99·32	ditto	
		Cherideo	Nil	ditto	104·36	ditto	
		Benares	Not rec.	ditto	45·05	20th Nov.	
		Akyab	Nil	Nil	177·42	4th Dec.	

CALCUTTA,
The 11th December 1875.

W. G. WILLSON,
Offg. Meteorological Reporter to the Govt. of Bengal.

Meteorological Telegraphic Report for the period 5th to 11th Dec. 1875.

Stations	Date.	Hour.	Barometer reduced to 32°.	Barometer reduced to sea-level.	Thermometer. Dry.	Thermometer. Wet	Humidity Sat.=100.	Wind. Direction.	Wind. Velocity.	Rain.	Clouds.	Weather initials.
Calcutta.	Dec. 5th	10	29·986	30·004	76·0	67·4	62	N N E	3·6	...	C	
		16	29 883	29·901	79·0	69·5	59	N	5·3	...	C	
	6th	10	30·062	30·080	77·0	67·5	58	N E	2·9	...	CK	
		16	29 966	29·984	79 0	66·5	48	N W	5·8	...	.....	b
	7th	10	30·112	30·131	74·6	63·2	49	N N E	3·7	...	CK, C	
		16	29·977	29·995	77 7	61·5	45	N by W	6·9	...	C	
	8th	10	30·120	30·139	73 5	63 5	54	N by E	2·4	...	C	
		16	30·001	30·010	75·7	64·0	51	N	6·3	...	C	
	9th	10	30·170	30·189	69·5	59·0	50	N	4·6	...	.....	b
		16	30 005	30·023	75·5	64·5	51	N by W	10·2	...	.....	b
	10th	10	30·112	30·131	70 5	64·0	68	N N E	3·4	...	C	
		16	29·965	29·983	78·0	67·8	57	N by E	3 8	...	.....	b
	11th	10	30·080	30·099	71·5	64·0	66	N E	4·7	...	C, CK	
		16	29·953	29·972	77·4	64·5	45	N	7·5	...	CS	
Saugor Island	5th	10	29·995	30·001	79	71	65	N E	6·2	...	C	b, m
		16	29·895	29·901	81	70	55	N	8·5	...	C	b, m
	6th	10	30·071	30 077	79	71	65	N N W	2·5	...	C	b, m
		16	29 965	29·971	81	69	51	N N E	9 8	.	CK	b, m
	7th	10	30 109	30·115	77	65	49	N E	4·9	...	CK	b, v
		6	29 993	29·999	79	64	40	N	10·3	...	C	b, m
	8th	10	30 120	30·126	70	66	56	N	7·5	...	C	b, m
		16	30·015	30·021	77	65	49	N N E	12·6	...	C	b, p
	9th	10	30·170	30·176	72	62	53	N N E	6 9	...	CK	b, v
		16	30·018	30·024	75	62	44	N	15 1	...	CK	b, v
	10th	10	30·113	30·119	71	65	70	N	15·7	...	C	b, m
		16	29 959	29·965	78	68	57	N	14·8	...	KS	b, m
	11th	10	30·072	30·078	74	65	59	N N E	10 7	...	N	b, m
		16	29 958	29·964	77	68	60	N	7·0	...	CK	b, m
Chittagong.	5th	10	29·946	30 010	75	69	72	N W	1·7	...	K, KS	m
		16	29·817	29·910	80	70	58	W N W	4 8	...	K, KS	m
	6th	10	29·946	30·081	71	64	85	N	3·6	...	C	m
		16	29·870	29 963	81	67	44	N	4·7	...	.....	b, v
	7th	10	30 021	30 115	74	64	55	N	3 8	...	C	m
		16	29·888	29·981	78	68	57	W	9·0	...	CS	v
	8th	10	30·004	30·098	73	68	70	N N W	3·5	...	C, CS	v
		16	29·933	30·025	78	65	46	W N W	6·7	...	.....	b, v
	9th	10	30 069	30·164	70	64	70	N N W	2·9	...	.....	m
		16	29·905	29·998	80	70	68	N	4·9	...	K	b
	10th	10	30 041	30·135	75	68	68	N E	5 0	...	...	m
		16	29 847	29·980	80	69	54	W	7·1	...	C, CS, K	v
	11th	10	29·988	30·082	75	67	63	W	4·8	...	C	v
		16	29·837	29·930	81	64	34	W	3·7	...	C	v
Madras.	4th	10	29·988	30·018	79	75	82					
		16	29·905	29·935	76	72	81	N by W	7	0·74	.....	c
	5th	10	29·965	29·995	83	76	71	E N E	12	...	.....	c
		16	29·844	29·874	82	75	70	N E by E	5	...	.....	cloudy.
	6th	10	29·991	30·021	75	73	90	N E by E	9	...	.....	c
		16	29·908	29·938	77	73	81	E by N	1	1·46	.....	c
	7th	10	30·022	30·052	81	76	78	N E by N	12	0·07	.....	cloudy.
		16	29·920	29 950	81	75	74	N E	8	0·12	.....	cloudy.
	8th	10	30·036	30·066	83	75	67	N E	9	...	.....	cloudy.
		16	29·930	29·960	81	74	70	N E by E	14	0·01	.....	cloudy.
	9th	10	30·060	30·090	81	74	70	N E by E	11	...	.....	c
		16	29 917	29·967	82	74	66	N E by E	14	...	.....	cloudy.
	10th	10	30·043	30·073	84	75	64	N E by E	13	...	.....	c
		16	29·911	29·941	81	74	70	N E	11	...	...	c
Cuttack.	5th	10	29·919	30·002	79	69	58	W N W	10	...	.....	c
		16	29·805	29 887	85	70	44	E	0·2	...	C	b.
	6th	10	29 989	30·072	81	72	62	N N E	1·1	...	C, CK	b
		16	29·808	29·891	81	72	62	E	0·3	...	CK	b
	7th	10	30 036	30·119	78	70	65	N E	2·1	...	C, CK	b
		16	29 911	29·994	81	68	48	E	0·5	...	CK	b
	8th	10	30 030	30·122	78	67	53	E	2·8	...	C, CK	b
		16	29·921	30·004	81	67	44	E	0·4	...	C	b
	9th	10	30 107	30 190	76	62	41	N E	3·6	...	C, CK	b
		16	29·956	30 039	77	64	45	N	1 8	...	C	b
	10th	10	30 047	30·131	75	63	47	N E	4 2	...	C, CK, C	
		16	29·896	29·979	79	63	38	N N E	1·1	...	C	b
	11th	10	29·974	30 057	76	65	52	N E	5 4	...	.....	b
		16	29·869	29·952	78	66	49	N E	1 8	...	C, CK, C	
Akyab	5th	10	29 958	29·980	78	71	69	E N E	1·4	...	C, CK, C	
		16	29·864	29·886	79	70	61	W S W	2·2	...	.....	b
	6th	10	29·998	30 012	77	69	64	N E	4 6	...	.....	b
		16	29·912	29·934	81	71	59	W	1·9	...	.....	b
	7th	10	30 028	30 050	81	70	55	N E	7·8	...	.....	b
		16	29·927	29·949	78	69	61	W N W	2·5	...	.....	b, l
	8th	10	30·056	30 078	75	68	68	E N E	4·1	...	.....	b
		16	29 927	29·949	78	69	61	W	2 3	...	.....	b
	9th	10	30 093	30 115	76	64	64	E N E	5 6	...	.....	b
		16	29·864	29·986	78	71	69	W S W	2·8	...	.....	b
	10th	10	30 080	30 083	77	70	68	E N E	6 6	...	.....	b
		16	29·932	29·953	83	71	52	E N E	2 9	...	.....	b
	11th	10	30·046	30·057	80	70	58	E N E	5·0	...	.....	b
		16	29 919	29·941	80	69	54	N W	2·0	...	.....	b
									4·0	...	... ..	b

* Velocity of wind in miles per hour.

CALCUTTA,
The 11th December 1875.

W. G. WILLSON,
Offg. Meteorological Reporter to the Govt. of Bengal.

Results of the Meteorological Observations taken at the Surveyor-General's Office, Calcutta, from 1st to 7th December 1875.

Month.	Date.	Mean reduced barometer	Thermometer.			Mean dry bulb.	Mean wet bulb.	Computed mean dew-point.	Mean degree of humidity.	Wind.			Rain.	Moon's phases.	General Remarks.
			Highest reading.	Lowest reading.	Max. solar radiation.					Prevailing direction.	Max. pressure.	Daily velocity.			
		Inches.	○	○	○	○	○	○			lb.	Miles	In.		
Dec.	1st	29·951	83·0	65·4	137·8	73·3	67·1	62·1	·69	N E & N by W	...	47·2	.....	...	Clear and cirrocumuli Slightly foggy from 8 to 10 P M
	2nd	·949	83·4	66·4	138·1	73·9	68·0	63·9	·72	S W & W S W	...	80·6	.....	...	Clear.
	3rd	·937	84·2	66·8	139·0	74·3	67·4	62·6	·68	N W & S W	...	103·5	.....	....	Clear and cirri. Slightly foggy from 8 to 11 P.M.
	4th	·926	83·0	66·0	135·5	73·9	67·5	63·0	·70	W N W & N by E	...	61·7	.....	...	Clear. Slightly foggy at midnight and 1 A M., and from 7 to 10 P.M.
	5th	·921	80·7	68·5	137·0	73·5	67·8	63·8	·73	N	...	105·8	.....	...	Clear and cirri. Foggy at 9 P.M
	6th	·996	81·0	68·4	134·0	73·4	66·9	61·7	·68	N N E & N W	...	92·7	.....	)	Clear, cirri and cirrocumuli. Slightly foggy at midnight and from 8 to 11 P.M.
	7th	30·037	78·8	63·5	137·0	70·5	63·2	57·4	·65	N & N by E	.	86·7	.....	...	Clear, cirri and cirrocumuli. Slightly foggy at 10 P. M.

The mean barometer, as likewise the dry and wet bulb thermometer means, are derived from the twenty-four hourly observations made during the day.

The dew-point is computed with the Greenwich constants. The figures in column 10 represent the humidity of the air, the complete saturation of which being taken at unity. The receiver of the lower rain gauge is 1½ feet, and that of the anemometer 70 feet 10 inches, above the level of the ground. The velocity of wind, as indicated by Robinson's anemometer, is registered from noon to noon.

The extreme variation of temperature during the past seven days	...	20·7
The maximum temperature during the past seven days	...	84·2
The maximum temperature during the corresponding period of the past year	...	78·3
The mean humidity during the past seven days	...	0·69
The mean humidity during the corresponding period of the past year	...	0·68
		Inches.
The total fall of rain from 1st to 7th ... by lower rain gauge	...	Nil.
... by anemometer gauge	...	Nil.
Ditto ditto ditto, average of twenty-one previous years	...	0 06
Ditto ditto between the 1st January and the 7th December	...	59 89
Ditto ditto ditto, average of twenty-one previous years	...	67·74

GOPEENAUTH SEN,
In charge of the Observatory.

The 9th December 1875.

PUBLIC WORKS DEPARTMENT,—BENGAL.

GENERAL ESTABLISHMENT.—No. 621.—*The 13th December* 1875.

Statement showing heights over mean sea-level and low water on Rivers Ganges, Bhagiruthee, and Brahmapootra during the month of November 1875.

Date.	Miles.	RIVER GANGES.														RIVER BHAGIRUTHEE.				BRAHMAPOOTRA.	
		Benares.		Buxar.		Dinapore.		Monghyr.		Sahebgunge.		Rampore Bauleah.		Goalundo		Berhampore.		Kishnaghur.		Gowhatty.	
				90.		177.	87.	287.	110.	381.	94.	471.	90.	561.	120.			70.			
	Distance.			From Benares		From Benares	From Buxar	From Benares	From Dinapore	From Benares	From Monghyr	From Benares	From Sahebgunge	From Benares	From Rampore Bauleah			From Berhampore			
		Height over low water.	Height over mean sea-level.	Height over low water.	Height over mean sea-level.	Height over low water.	Height over mean sea-level.	Height over low water.	Height over mean sea-level.	Height over low water	Height over mean sea-level.	Height over low water.	Height over mean sea-level.	Height over low water.	Height over mean sea-level.	Height over low water.	Height over mean sea-level.	Height over low water.	Height over mean sea-level.	Height over low water.	Height over mean sea-level.
1st				8'1"	177·40	7'4"	147·33	5'10"	107·68	8'4"	76·33	9'4"	51·33	8'8"	17·60	8'3"	40·65	7'8"	16·45	5'11½"	153·86
2nd				7'11"	177·23	7'1"	147·08	5'9"	107·60	8'2"	76·16	9'3"	51·16	8'3"	17·35	8'0"	40·40	7'5"	16·20	4'11"	153·66
3rd				7'8"	176·98	6'9"	146·75	5'7"	107·43	8'0"	76·00	9'0"	51·00	8'3"	17·19	7'10"	40·23	7'2"	15·95	4'9½"	153·56
4th				7'6"	176·82	6'6"	146·50	5'6"	107·35	7'9"	75·75	8'10"	50·83	8'1"	17·02	7'6"	39·90	6'10"	15·63	4'8½"	153·46
5th				7'5"	176·73	6'5"	146·41	5'1"	106·93	7'7"	75·58	8'8"	50·66	7'11"	16·85	7'1"	39·48	6'7"	15·37	4'6"	153·26
6th				7'3"	176·56	6'4"	146·33	4'11"	109·76	7'4"	75·33	8'5"	50·41	7'9"	16·69	6'11"	39·31	6'4"	15·12	4'3½"	153·06
7th				7'2"	176·34	6'2"	146·16	4'10"	106·68	7'2"	75·16	8'3"	50·25	7'8"	16·35	6'7"	33·98	6'0"	14·79	4'0"	153·76
8th				7'0"	176·32	6'1"	146·08	4'8"	106·51	7'1"	75·08	8'3"	50·16	7'4"	16·27	6'10"	39·23	5'11"	14·70	3'8½"	152·46
9th				6'10"	176·15	5'10"	154·83	4'6"	106·35	6'11"	74·91	8'2"	49·91	7'2"	16·10	6'9"	39·15	5'10"	14·62	3'8½"	152·46
10th				6'9"	176·07	5'8"	145·66	4'5"	106·26	6'9"	74·75	7'11"	49·66	7'1"	16·02	6'8"	39·06	6'0"	14·79	3'7½"	152·36
11th				6'7"	175·90	5'6"	145·50	4'3"	106 10	6'7"	74·58	7'8"	57·16	7'0"	15·94	6'7"	38·98	6'1"	14·87	3'6"	152·26
12th				6'5"	175·73	5'6"	145·50	4'1"	105·93	6'6"	74·50	7'6"	49·30	7'0"	15·94	6'5"	38·81	6'3"	15·04	3'3½"	152·06
13th				6'3"	175·56	5'5"	145·41	3'11"	105·76	6'4"	74·25	7'5"	49·41	6'11"	15·85	6'4"	38·73	6'4"	15·12	2'2½"	151·96
14th				6'2"	175·48	5'3"	145·25	3'10"	105·68	6'1"	74·08	7'3"	49·25	7'2"	16·10	6'3"	38·65	6'4"	15·13	3'0"	151·76
15th				6'1"	175·40	5'2"	145·16	3'8"	105·51	5'11"	73·91	7'2"	49 16	6'1"	15·02	6'2"	38·56	6'5"	15·20	3'0"	151·76
16th				5'10"	175·15	4'11"	144·91	3'7"	105·43	5'10"	73·83	7'0"	49·00	6'1"	15·02	6'1"	38·48	6'4"	15·12	2'11"	151·66
17th				5'9"	175·07	4'9"	144·75	3'5"	105·26	5'8"	73 66	6'11"	48·91	6'1"	15·02	6'0"	38·40	6'1"	14·87	2'11"	151·66
18th				5'8"	174·98	4'8"	144·66	3'3"	105·10	5'8"	73·66	6'11"	48·91	6'9"	15·69	5'11"	38·31	5'11"	14·70	2'11"	151·66
19th				5'8"	174·98	4'7"	144·58	3'2"	105·01	5'5"	73·41	6'10"	48 33	6'6"	15·44	5'10"	37·23	5'10"	14·62	2'9½"	151·56
20th				5'7"	174·90	4'6"	144·50	3'0"	104·85	5'2"	73·16	6'8"	48 66	6 3"	15·19	5'9"	38·15	5'8"	14·45	2'9½"	151·56
21st				5'6"	174·82	4'4"	144·33	3'0"	104·85	5'1"	73 08	6'6"	48·50	6'0"	14·94	5'8"	38·06	5'6"	14·29	2'11"	151·60
22nd				5'4"	174·65	4'4"	144 33	2'10"	104·68	5'0"	73 0)	6'5"	48 41	5'11"	14·85	5'7"	37·98	5'5"	14 20	2'9½"	151·46
23rd				5'3"	174 57	4'3"	144·25	2'9"	104·60	4'11"	73·91	6'3"	48·25	5'8"	14·60	5'6"	37·90	5'4"	14·12	2'8"	151·16
24th				5'1"	174·40	4'3"	144·16	2'8"	104·51	4'10"	72·83	6'2"	48·16	5'8"	14·44	5'5"	37·81	5'4"	14·12	2'1½"	150·86
25th				5'0"	174·32	4'1"	144·08	2'6"	104·35	4'10"	72·83	6'1"	48·08	5'5"	14·35	5'4"	37·73	5'0"	13·79	1'11"	150·66
26th				4'11"	174·23	4'0"	144·00	2'5"	104·26	4'8"	72·66	5'11"	47 91	5'4"	14·27	5'3"	37·65	5'0"	13·79	1'8½"	150·46
27th				4'10"	174·15	3'11"	143·91	2'4"	104·18	4'6"	72·50	6'0"	48·00	5'4"	14·27	5'2"	37·56	4'11"	13·70	1'6"	150·26
28th				4'9"	174·07	3'10"	143·83	2'2"	104 01	4'5"	72·41	5'9"	47·75	5'3"	14·10	5'1"	37·48	4'11"	13·70	1'5"	150·16
29th				4'8"	173·98	3'10"	143·83	2'1"	103·93	4'3"	72·25	5'8"	47·66	5'1"	14·03	5'0"	37 40	4'9"	13·54	1'3½"	150·06
30th				4'7"	173·90	3'9"	143·75	2'0"	103·85	4'1"	72·08	5'7"	47·58	4'11"	13·85	4'11"	37·31	4'8"	13·45	1'2½"	149·96

J. E. T. NICOLLS, *Colonel*, R.E.,
Secy. to the Govt. of Bengal, P. W. Department.

Weekly Return of Traffic Receipts on Indian Railways.

EASTERN BENGAL RAILWAY..

Approximate Return of Traffic for week ended the 27th November 1875, on 158¼ miles open.

	Coaching Traffic.			Merchandise and Mineral Traffic.			Total receipts
	Number of passengers.	Coaching receipts.		Weight carried.	Receipts.		
		Rs. A. P.	£. s. d.	Mds. Srs.	Rs. A. P.	£. s. d.	£. s. d.
Total traffic for the week	40,506	28,758 12 6	2,636 4 5	1,85,543 17	42,181 1 2	3,866 11 11	6,502 16 4
Or per mile of railway	256	181 11 8	16 13 2	982 36	266 8 9	24 8 8	41 1 10
For previous 21 weeks of half-year	644,710½	3,99,503 14 11	36,621 3 7	25,73,623 37	7,48,842 0 0	68,643 18 2	105,265 1 9
Total for 22 weeks ...	685,216½	4,28,262 11 5	39,257 8 0	27,28,167 14	7,91,023 1 2	72,510 10 1	111,767 18 1
Comparison.							
Total for corresponding week of previous year	47,250	25,273 15 1	2,316 15 7	1,24,820 35	31,707 15 1	2,906 11 2	5,228 6 9
Per mile of railway corresponding week of previous year ...	299	159 11 4	14 12 10	788 30	200 5 10	18 7 4	33 0 2
Total to corresponding date of previous year	656,781	4,05,001 8 3	37,125 3 0	36,09,175 31	10,52,144 2 10	96,354 17 8	133,480 0 8

EAST INDIAN RAILWAY.—MAIN LINE.

Approximate Return of Traffic for week ended 4th December 1875, on 1,279¾ miles open.

	Coaching Traffic.			Merchandise and Mineral Traffic.			Total Traffic Receipts.	Total Train Miles.
	No. of Passengers.	Coaching receipts.		Weight carried.	Receipts.			
		Rs. A. P.	£. s. d.	Mds. Srs.	Rs. A. P.	£. s. d.	£. s. d.	
Total traffic for the week	†108,117	†1,90,201 14 9	17,435 3 6	9,44,850 0	4,54,398 7 6	41,653 3 10	59,088 7 4	*{39,926½ Coaching. 76,230 Merchandise.
Or per mile of railway	.....	148 10 0	13 12 6	.....	355 1 1	32 10 11	46 3 5	.....
For previous 21 weeks of half-year	2,209,781	30,91,891 3 7	283,423 7 3	1,37,87,654 0	60,64,720 12 3	555,932 14 9	839,356 2 0	1,971,890
Total for 22 weeks...	2,377,898	32,82,093 3 4	300,858 10 9	1,47,32,504 0	65,19,119 3 9	597,585 18 7	898,444 9 4	2,088,046½
Comparison.								
Total for corresponding week of previous year	110,905	1,90,212 2 0	17,436 2 3	7,89,711 30	4,05,516 7 6	37,172 6 10	54,608 9 1	{43,275 Coaching. 63,240 Merchandise. 2,862 Return empty.
Per mile of railway corresponding week of previous year ...	.....	148 10 2	13 12 6	.....	316 13 11	29 0 11	42 13 5	.....
Total to corresponding date of previous year	2,465,629	33,41,412 1 10	306,296 2 2	1,70,73,847 20	76,17,570 8 5	698,277 5 11	1,004,573 8 1	2,454,655

* Deducted miles 4,365½ from Coaching, and added 1,951 to Merchandise, excess and short included in week ended 6th November 1875.
† Deducted Passengers 786½, and added Rs. 4,734-6 excess and short taken in previous weeks (23rd, 30th October and 6th November 1875) on account of special and extra troop trains.

EAST INDIAN RAILWAY.—JUBBULPORE LINE.

Approximate Return of Traffic for week ended 4th December 1875, on 223¾ miles open.

		Rs. A. P.	£. s. d.	Mds. Srs.	Rs. A. P.	£. s. d.	£. s. d.	
Total traffic for the week	†3,609½	†25,692 13 6	2,355 3 7	61,688 10	18,569 3 0	1,702 3 6	4,057 7 1	*{5,694½ Coaching. 4,594 Merchandise.
Or per mile of railway	.....	114 13 3	10 10 6	.....	82 15 10	7 12 2	18 2 8	.....
For previous 21 weeks of half-year	88,517½	2,55,583 4 3	23,428 9 4	8,97,823 10	2,63,747 5 3	24,176 16 9	47,605 6 1	155,063½
Total for 22 weeks...	92,127	2,81,276 1 9	25,783 13 11	9,59,511 20	2,82,316 8 3	25,879 0 3	51,662 13 2	165,351½
Comparison.								
Total for corresponding week of previous year	3,372	23,806 9 9	2,182 5 5	50,956 0	18,608 15 0	1,705 16 5	3,888 1 10	{4,711 Coaching. 3,640 Merchandise.
Per mile of railway corresponding week of previous year ...	.....	106 6 5	9 15 1	.....	83 2 8	7 12 5	17 7 6	.....
Total to corresponding date of previous year	90,163	2,75,769 15 0	25,278 18 1	10,97,971 0	3,51,049 13 0	32,179 11 4	57,458 9 5	185,837

* Added miles 103½ to Coaching, and deducted 2,244½ from Merchandise, short and excess included in week ended 6th November 1875.
† Deducted passengers 800 and added Rs. 147-8-0 excess and short taken in previous weeks (23rd and 30th October 1875) on account of special and extra troop trains.

CALCUTTA AND SOUTH-EASTERN STATE RAILWAY.

Approximate Return of Traffic for week ended 4th December 1875, *on* 28 *miles open.*

	Coaching Traffic			Merchandise and Mineral Traffic.			Total receipts.
	Number of passengers.	Coaching receipts.		Weight carried.	Receipts		
		Rs. A. P.	£. s. d.	Mds. Srs.	Rs. A. P.	£. s. d.	£. s. d.
Total traffic for the week	10,200	1,240 0 0	124 18 0	18,784 0	583 0 0	58 6 0	183 4 0
Or per mile of railway	364	44 8 0	4 9 0	671 0	21 0 0	2 2 0	6 11 0
For previous 22 weeks of half-year	182,728	23,130 0 0	2,313 0 0	3,30,825 0	10,183 0 0	1,018 6 0	3,331 6 0
Total for 23 weeks -	192,928	24,370 0 0	2,437 18 0	3,49,609 0	10,766 0 0	1,076 12 0	3,514 10 0
Comparison							
Total for corresponding week of previous year	8,448	1,057 4 0	105 14 6	14,920 0	467 15 6	46 15 11	152 10 5
Per mile of railway corresponding week of previous year .. .	302	37 12 2	3 15 6	532 34	16 11 5	1 13 5	5 8 11
Total to corresponding date of previous year	172,923	22,185 14 10	2,218 11 10	2,86,543 35	8,767 4 8	878 14 6	3,097 6 4

NALHATI STATE RAILWAY.

Approximate Return of Traffic for week ended 4th December 1875, *on* 27½ *miles open.*

		Rs. A. P.	£. s. d.	Mds. Srs.	Rs. A. P.	£. s. d.	£. s. d.
Total traffic for the week ...	1,507	776 0 0	77 12 0	0,329 0	524 0 0	52 8 0	130 0 0
Or per mile of railway - ...	58	28 8 0	2 17 0	232 0	19 0 0	1 18 0	4 15 0
For previous 22 weeks of half-year	28,763	18,074 9 0	1,807 8 0	1,13,173 0	9,546 0 0	954 12 0	2,762 0 0
Total for 23 weeks ...	30,330	18,850 0 0	1,885 0 0	1,19,502 0	10,070 0 0	1,007 0 0	2,892 0 0
Comparison.							
Total for corresponding week of previous year	1,437	1,047 4 2	104 14 6	2,941 20	347 4 0	34 14 6	139 9 0
Per mile of railway corresponding week of previous year .	52	38 6 10	3 16 10	107 38	12 11 11	1 5 6	5 2 4
Total to corresponding date of previous year ...	26,191	19,278 15 9	1,927 17 11	1,88,559 10	12,570 10 8	1,257 1 3	3,184 19 2

Printed and published by Edwin Morris Lewis, at the Printing Office of the Bengal Secretariat, No. 28, Chowringhee, in the City of Calcutta,—15th December 1875.

[REGISTERED No. 29]

No. 51 of 1875.

The Calcutta Gazette.

WEDNESDAY, DECEMBER 22, 1875.

CONTENTS.

	Page.
PART I.—Orders and Notifications by the Lt.-Governor of Bengal, the High Court, Government Treasury, &c.	1553—1574
PART IA.—Orders and Notifications by the Government of India	85—88
PART II.—Advertisements	1805—1804
PART III.—Acts of the Bengal Council	Nil.
PART IV.—Bills of the Bengal Council	Nil.
PART V.—Acts of the Legislative Council of India:—The Calcutta University Honorary Degrees Act	225
PART VI.—Bills of the Legislative Council of India:—The Presidency Banks Bill, 1876	275—288
SUPPLEMENT No. 51	1483—154

PART I.

Orders and Notifications by the Lieut.-Governor of Bengal, the High Court, Government Treasury, &c.

NOTICE.

In honor of His Royal Highness the Prince of Wales' visit to Calcutta, and in order to afford Public Officers the opportunity of being present on the occasion, the Lieutenant-Governor is pleased to direct that all Cutcherries and Offices throughout Bengal shall be closed from Thursday, the 23rd December 1875, to Monday, January 3rd, 1876, both days inclusive.

Civil Officers of all Branches and Departments who may be desirous of leaving their Stations, and can be temporarily absent without detriment to the Public Service, must obtain permission in writing from their Superior Officers or from the Heads of their Departments, who will make proper arrangements for the temporary charge of Districts, Stations, and Offices. No application to Government for leave will be required. His Honor desires it to be understood that it is left entirely optional to gentlemen to avail themselves of this opportunity to come to Calcutta or to make such other use of the holidays as they please.

BELVEDERE,
The 8th November 1875.

C. E. BUCKLAND,
Private Secy. to the Lieut.-Govr. of Bengal.

NOTICE.

THE above notice includes all Offices under the Government of Bengal in Calcutta.

BELVEDERE,
The 16th November 1875.

C. E. BUCKLAND,
Private Secretary.

NOTICE.

GENTLEMEN wishing to see the Lieutenant-Governor on business are requested to write to the Private Secretary at Belvedere, stating the object for which an interview is desired.

BELVEDERE,
The 8th November 1875.

C. E. BUCKLAND,
Private Secretary.

ORDERS BY THE LIEUTENANT-GOVERNOR OF BENGAL.

REVENUE AND GENERAL DEPARTMENTS.

No. 2609C.S

GENERAL.—*The 15th December* 1875.—The services of the following officers are placed temporarily at the disposal of the Public Works Department, Irrigation Branch, of this Government, for employment as temporary Sub-Deputy Collectors:—

Moonshee Mahmud-ul-Nobee, Sub-Deputy Collector, Nowadah, in Gya.
" Abdur Rezak, Sub-Deputy Collector, Buxar, in Shahabad.
Baboo Ram Churn Lall, Sub-Deputy Collector, Jehanabad, in Gya.
" Shama Churn, Canoongoe, Shahabad.

Baboo Jodu Nath Sirkar, Canoongoe, Gya, is appointed temporarily to be a Sub-Deputy Collector of the Second Grade at Jehanabad, in Gya, during the absence, on deputation, of Baboo Ram Churn Lal, or until further orders.

Moonshee Mujeebur Ruhmun, Canoongoe, Patna, is appointed temporarily to be a Sub-Deputy Collector of the Second Grade, at Nowadah, in Gya, during the absence, on deputation, of Moonshee Mahmud-ul-Nobee, or until further orders.

Moonshee Syud Nusser-uddin is appointed temporarily to be a Sub-Deputy Collector of the Second Grade at Buxar, in Shahabad, during the absence, on deputation, of Moonshee Abdur Rezak, or until further orders.

Baboo Nobin Chunder Mitter, Sub-Deputy Collector, Barh, in Patna, is appointed to act as a Deputy Magistrate and Deputy Collector in Gya during the absence, on deputation, of Baboo Dhonesh Chunder Roy, or until further orders.

The orders of the 5th November 1875, published in the *Calcutta Gazette* of the 10th idem, placing the services of Mr. Ernest Montague Money, Assistant Magistrate and Collector, at the disposal of the Government of India in the Home Department, are cancelled.

Moulvi Mohummud, Deputy Magistrate and Deputy Collector, Madareepore, in the district of Furreedpore, is allowed leave for two months, under Section 21, Chapter VI of the Civil Leave Code, in extension of the leave granted to him under orders of the 25th September 1875.

Baboo Shoshi Sikar Dutt, Sub-Deputy Collector, Jungypore, in Moorshedabad, is appointed to act as a Deputy Magistrate and Deputy Collector in Furreedpore.

Moulvi Abdool Wassay Ahmud, Sub-Registrar, Satkaneah, is appointed to act as a Sub-Deputy Collector of the First Grade at Jungypore, in the district of Moorshedabad, during the absence, on deputation, of Baboo Shoshi Sikar Dutt, or until further orders.

The 16th December 1875.—Baboo Koylash Chunder Chatterjee, Canoongoe of the First Grade, is appointed to act as a Settlement Sub-Deputy Collector in the Sonthal Pergunnahs during the absence, on leave, of Moulvie Mahomed Serajul Huq, or until further orders.

The 17th December 1875.—Baboo Gobind Chunder Bose, Deputy Magistrate and Deputy Collector, in charge of the Hooghly and Burdwan Survey, is appointed to be Deputy Magistrate and Deputy Collector in the district of Hooghly.

Baboo Biresshur Banerjee, Officiating Deputy Magistrate and Deputy Collector, attached to the Midnapore Survey, is appointed to have charge of the Survey Office of Hooghly and Burdwan, *vice* Baboo Gobind Chunder Bose.

Baboo Joggeshur Mookerjee, M.A. and B.L., Deputy Magistrate and Deputy Collector, Hooghly, is transferred to Rungpore.

Moulvi Mahomed Abdool Kadir, Deputy Magistrate and Deputy Collector, Cuttack, is allowed leave for forty-five days, under Section 21, Chapter VI of the Civil Leave Code.

Mr. P. Nolan, Officiating Joint-Magistrate and Deputy Collector of Serajgunge, is vested with the powers of a Collector under Act X of 1870 for the purpose of taking up the land required for the Chandaikona and Pangasi roads, in the district of Pubna.

Mr. E. A. Bradbury, Sub-Divisional Officer of Sewan, in Sarun, is vested with the powers of a Collector under Act X (B.C.) of 1871.

Baboo Brojokant Roy, Deputy Magistrate and Deputy Collector, Noakholly, is appointed to have charge of the new sub-division on the river Fenny, in the district of Noakholly, from the 1st January 1876.

Mr. Ernest Montague Money, Assistant Magistrate and Collector, Mozufferpore, is allowed furlough to Europe for a period of one year under Section 11 (*a*) of the Civil Leave Code.

Mr. Robert Fulton Rampini, Assistant and Joint Sessions Judge of Darjeeling and Julpigoree, is appointed temporarily to have charge of the district of Julpigoree in addition to his own duties.

The 18th December 1875.—An extension of leave for three months on medical certificate has been granted by the Right Hon'ble the Secretary of State for India to Mr. J. F. Blumhardt, Deputy Magistrate and Deputy Collector.

The 21st December 1875.—Mr. Hamilton Winkup Gordon, B.A., Assistant Magistrate and Collector, reported his arrival at Bombay on his return from furlough on the 21st December 1875.

Moulvi Hossein Ali, Deputy Magistrate and Deputy Collector, Bhagulpore, is temporarily transferred to the Sonthal Pergunnahs and is posted to Godda.

Baboo Mohima Chundra Ghose, Sub-Deputy Collector, Bassirhaut, 24-Pergunnahs, is allowed leave for two months under Section 21, Chapter VI of the Civil Leave Code.

Baboo Debi Proshad, Sub-Deputy Collector, First Grade, Begooserai, in Monghyr, is transferred to the Sonthal Pergunnahs for employment on settlement work, *vice* Baboo Shant Proshad, appointed to officiate as an Assistant Settlement Officer.

Baboo Ram Narain Banerjee, B.L., is appointed temporarily to be a Sub-Deputy Collector of the First Grade in Begooserai during the absence, on deputation, of Baboo Debi Proshad, or until further orders.

Baboo Jodu Nath Chowdry, Deputy Magistrate and Deputy Collector, Backergunge, is allowed leave for two months, under Section 3, Supplement F of the Civil Leave Code, with effect from the 20th November last.

LEGISLATIVE.—*The 8th December* 1875.—Mr. Henry Bell, M.A., Superintendent and Remembrancer of Legal Affairs, is appointed, under the provisions of the 29th, 30th, and 45th Sections of the Indian Council's Act of 1861, to be a member of the Council of the Lieutenant-Governor of Bengal for the purpose of making laws and regulations in the Bengal Presidency of Fort William.

POLICE.—The following notification is republished from the *Assam Gazette*:—

The 6th December 1875.—Captain W. F. Trotter, Officiating Assistant Commissioner, Second Grade, in the Khasi and Jaintia Hills district, to act as Assistant Secretary to the Chief Commissioner of Assam.

The 16th December 1875.—Mr. Charles Emile Fabre Tonnerre, Assistant Superintendent of Police, Second Grade, in charge of the Gurjhat Mehals, is posted to Cuttack on being relieved by Mr. D. J. Poole of his present duties.

The 17th December 1875.—The following officers are appointed temporarily to be Additional Deputy Commissioners of Police, Calcutta, under Section 5, Act IV (B.C.) of 1866:—

Mr. Charles Philip Crouch, Assistant Superintendent of Police, 24-Pergunnahs.
„ Henry Bayley, Officiating Assistant Superintendent of Police, Gya.

The 21st December 1875.—The following District Superintendents of Police of the Fourth Grade acted in the Third Grade of District Superintendents of Police for the periods mentioned against their respective names:—

Mr. R. H. G. Irvine, from 2nd September 1875 to 26th November 1875.
„ A. Anley, from 27th October 1875 to 1st November 1875.
„ A. Blair, from 17th September 1875 to 4th November 1875.

The following District Superintendents of Police of the Fifth Grade acted in the Fourth Grade of District Superintendents of Police for the periods mentioned against their respective names:—

Mr. D. W. Ritchie, from 7th August 1875 to 4th November 1875.
„ G. H. French, from 2nd September 1875 to 4th November 1875.
„ W. J. Kilby, from 17th September 1875 to 1st November 1875.

Mr. H. N. Harris, District Superintendent of Police, who reported his arrival at Bombay on return from furlough on the 21st December 1875, is appointed to be District Superintendent of Police, Backergunge.

EDUCATION.—*The 3rd December* 1875.—Mr. W. B. Christie, Assistant Engineer, Second Grade, is appointed to act as Assistant Professor in the Civil Engineering Department of the Presidency College from the 20th ultimo until relieved by Mr. J. S. Slater.

Mr. John S. Slater, Assistant Engineer, Second Grade, is appointed to the Fourth Class of the Bengal Educational Service, with effect from the 22nd November 1875.

OPIUM.—*The 20th December* 1875.—Mr. William Francis, Assistant Sub-Deputy Opium Agent, is appointed to officiate as Sub-Deputy Opium Agent, Ghazeepore, during the absence, on leave, of Mr. A. H. Turnbull, or until further orders.

FORESTS.—*The 21st December* 1875.—The orders of the 11th November 1875, published in the *Calcutta Gazette* of the 24th idem, posting Mr. F. O. Lemarchand, Assistant Conservator of Forests, Second Grade, to the Chittagong Forest Division, are cancelled.

Mr. J. C. MacDonell, Assistant Conservator of Forests, First Grade, is appointed to have charge of the Julpigoree Forest Division.

Mr. E. Fuchs, Assistant Conservator of Forests, Third Grade, is appointed to have charge of the Buxar sub-division.

MEDICAL.—*The 15th December* 1875.—Baboo Upendro Chunder Mullick, B.L., Moonsif of Bishenpore in Bankoora, is appointed to be a member of the Committee for the management of the Charitable Dispensary at that place.

The 17th December 1875.—Surgeon-Major Neil Benjamin Baillie, Civil Surgeon of Bhagulpore, is allowed leave for fifteen days, under Section 21, Chapter VI of the Civil Leave Code, with effect from the date on which he availed himself of it.

Surgeon E. Palmer, officiating in medical charge, 4th Regiment of Native Infantry, stationed at Bhagulpore, is appointed to have medical charge of the Civil Station of Bhagulpore in addition to his own duties during the absence, on leave, of Surgeon-Major N. B. Baillie, or until further orders.

The 18th December 1875.—Assistant Surgeon Brojo Nath Sha is appointed to have medical charge of the civil station of Rangamatee, Chittagong Hill Tracts, *vice* Assistant Surgeon Mokoda Churn Sen, deceased.

The privilege leave granted to Surgeon James Frederick Parry McConnell in orders of the 17th September 1875 was availed of by him from 11th October 1875. Surgeon McConnell having returned to duty on the forenoon of the 24th November 1875, the unexpired portion of his leave is cancelled.

Surgeon-Major Edwin Clement Bensley, Civil Surgeon, Rajshahye, is allowed subsidiary leave from 30th September 1875 to 13th October 1875, both days inclusive.

Assistant Surgeon Kassi Chunder Dutt is appointed to have temporary medical charge of the civil station of Dacca, with effect from the date on which he relieved Surgeon J. C. Fullerton.

ROAD CESS.—*The 13th December* 1875.—The following gentlemen are appointed to be members of the Branch Road Cess Committee of Kissengunge, in the district of Purneah, under Section 76 of Act X (B.C.) of 1871, for the purpose of giving effect to the provisions of the Act :—

The Sub-divisional Officer, Chairman.
Moulvi Ally Hossein, Moonsif, Vice-Chairman.
,, Inayet Ullah, Mustajir.
,, Yekin Ali, Mooktear.
,, Rumzan Ali, Mustajir.
Baboo Dwarkanath Banerjee, Tehsildar of Powakhalla.
,, Jugg Lall, Mustajir.
Moulvi Husnut Ali, Mustajir.
,, Ausuf Ali Khan, Zemindar of Kugrah.
,, Mahomed Hyder, Zemindar.
Baboo Durga Pershad Sing, Ryot.
Moulvi Mahomed Ashiq, Farmer.

The following gentlemen are appointed to be members of the Branch Road Cess. Committee of Arrareah, in the district of Purneah, under Section 76 of Act X (B.C.) of 1871, for the purpose of giving effect to the provisions of the Act :—

Sub-divisional Officer, Chairman.
Chuckrodar Persad, Moonsif, Vice-Chairman.
Mr. A. J. Forbes, Zemindar, Sultanpore.
Meer Wajid Ali, Zemindar, Delhi.
Baboo Tofa Lall Chowdry, Zemindar, Balnah
Shaik Mardan Ali, Zemindar, Chilhania.
,, Imdad Ali, Zemindar, Furkia.
Baboo Kasiram, Putnidar, Mirzapore.
Shaik Azizoo Rohman, Putnidar, Chanderai.
Manj Ali, Putnidar, Gargori.
Baboo Firthanand Takoor, Zemindar, Kalla Ballna.

The following gentlemen are appointed to be members of the District Road Cess Committee of Purneah, viz.—

1. Baboo Srikant Jha, Zemindar, *vice* Baboo Monohur Doss, deceased.
2. Moonshee Ausuf Ali Khan, Zemindar of Kugrah.

R. L. MANGLES,
Offg. Secy. to the Govt. of Bengal.

ERRATUM.

The 20th December 1875.—In column 3, line 13 of the list of successful candidates for enrolment as Revenue Agents, published in the *Calcutta Gazette* of the 17th November 1875, Part I, page 1419, *for* 'Pratap Narayan Singh,' *read* 'Pratap Chandra Singh,' as the name of the third successful candidate for the district of Moorshedabad.

H. J. REYNOLDS,
Offg. Secy. to the Govt. of Bengal.

[First Publication.]

ROAD CESS NOTIFICATION.

DISTRICT OF JULPIGOREE.

The 16th December 1875.—It is notified, under Section 75 of Act X (B.C.) of 1871 (the District Road Cess Act), that the Road Cess Committee of the district of Julpigoree have, under Section 74 of the Act, determined to levy the cesses under that Act for the current cess year running from 1st October 1875 to 30th September 1876 at the following rates, and the said rates are published accordingly :—

I. Three pie, or one pice, on every rupee of the annual value of lands under Part II of the Act.

II. The following rates on non-agricultural houses and shops estimated to be of the present value of—

				Yearly Cess. Rs.	A.	P.
Not less than Rs. 100,	but less than Rs.	500	...	0	8	0
,, 500,	,,	1,000	...	1	8	0
,, 1,000,	,,	2,000	...	2	4	0

Not less than Rs. 2,000 and upwards, Re. 1-8 for every Rs. 1,000 or part thereof of the estimated present value.

Shops and buildings used for purposes of trade, whose estimated present value is more than Rs. 25 and less than Rs. 100, to pay a yearly tax of eight annas.

H. J. REYNOLDS,
Offg. Secy. to the Govt. of Bengal.

[First Publication.]

ROAD CESS NOTIFICATION.

DISTRICT OF DINAGEPORE.

The 16th December 1875.—It is notified, under Section 75 of Act X (B.C.) of 1871 (the District Road Cess Act), that the Road Cess Committee of the district of Dinagepore have, under Section 74 of the Act, determined to levy the cesses under that Act for the current cess year running from 1st October 1875 to 30th September 1876 at the following rates, being the maximum rates, and the said rates are published accordingly :—

I. Six pie, or two pice, on every rupee of the annual value of lands under Part II of the Act.

II. The following rates on non-agricultural houses and shops estimated to be of the present value of—

				Yearly Cess. Rs.	A.	P.
Not less than Rs. 100,	but less than Rs.	500	...	1	0	0
,, ,, 500,	,,	,, 1,000	...	3	0	0
,, ,, 1,000,	,,	,, 2,000	...	4	8	0

,, ,, 2,000, and upwards, Rs. 3 for every Rs. 1,000, or part thereof, of the estimated present value.

Shops and buildings used for purposes of trade, whose estimated present value is more than Rs. 25 and less than Rs. 100, to pay a yearly tax of one rupee.

H. J REYNOLDS,
Offg. Secy. to the Govt. of Bengal.

[Second Publication.]

No. 3569.

GENERAL DEPARTMENT—MARINE.

The 13th December 1875.

RESOLUTION.

READ—

A letter, No. 1851, dated 7th December 1875, from the Commissioners for making Improvements in the Port of Calcutta, applying for a loan of Rs. 46,000, in order to purchase the land required for the construction of a building in which it is proposed to accommodate their office establishment and a portion of the Master Attendant's Department.

WHEREAS it appears to the Lieutenant-Governor probable that the loan of Rs. 46,000 (forty-six thousand), applied for in the Port Commissioners' letter above cited, ought to be made :

It is ordered that a copy of the application be published in the *Calcutta Gazette*, as required by the fifth of the rules made by the Governor-General in Council in respect of loans under the Public Works Loan Act of 1871, and published on the 15th of October 1873.

By order of the Lieutenant-Governor of Bengal,

H. J. REYNOLDS,
Offg. Secy. to the Govt. of Bengal.

No. 1851, dated Calcutta, the 7th December 1875.

From—The Commissioners for making Improvements in the Port of Calcutta,
To—The Secretary to the Government of Bengal, General Department.

WE, the undersigned Commissioners for making Improvements in the Port of Calcutta, do hereby apply to His Honor the Lieutenant-Governor of Bengal for a loan to be granted us under the provisions of Act XXIV of 1871, the Public Works Loan Act. The particulars to be set forth in accordance with the rules published under the aforesaid Act are hereto annexed.

(1) The work for the construction or repair of which the loan is required;

To purchase the land required for construction of office building in accordance with Government sanction No. 2838, dated 16th September 1875.

and an estimate of the cost thereof.

Rupees 46,000.

(2) The amount of loan applied for.

Rupees 46,000.

(3) The funds, cesses, rates, duties, or taxes, and the property, if any, on the security of which it is proposed that the loan shall be made.

The landing and shipping charges, wharf-rents, and removal charges levied at the jetties and inland wharves; the jetties, quays, wharves, machinery, &c., &c., belonging to the Port Commissioners; and the Strand Bank lands.

(4) The law or laws under which the said funds, cesses, rates, duties, taxes, levied or received, and the title on which the said property is held.

Act V (B.C.) of 1870.

(5) The period for which the loan is required;

Thirty years.

the number and amount of the instalments, if any, in which it is proposed the loan shall be made;

Rs. 46,000 to be drawn as soon as loan is sanctioned.

dates proposed for receiving such instalments;

When loan is sanctioned.

and the instalments in which it is proposed to repay the loan.

In accordance with the provisions of Rule X of the rules published under the Act modified by clause (D) of the rule, the Commissioners will pay a fixed sum half-yearly, on the 30th June and 31st December, at the rate of Rs. 3,053-5-0 for each lakh of rupees borrowed. The table showing the proportion in which this half-yearly amount is divided between payment of interest and repayment of principal, which was forwarded with the Commissioners' letter No. 4785, dated 12th January 1874, will show that the terms of the rule above quoted are complied with, and that one-fifth of the amount borrowed will be repaid within ten years, one half within twenty years, and the whole within thirty years.

The ordinary income and expenditure of the Commissioners for 1871-72, 1872-73, 1873-74, and 1874-75, exclusive of repayment of loans:—

(6) The proceeds of each of the funds, cesses, rates, duties, or taxes, and all other incomes received by the Port Commissioners for the purposes of the Act

	1871-72.	1872-73.	1873-74.	1874-75.
	Rs.	Rs.	Rs.	Rs.
Gross receipts derived from Jetties	5,63,707	4,09,440	4,21,773	4,82,983
" " " Inland Wharves	1,98,456	2,01,834	2,16,755	2,47,700
" " " Strand Bank lands	73,260	79,118	81,590	95,382
" " " Port charges	4,48,111	5,43,020	4,26,974	4,25,390
Total ...	10,83,534	12,33,412	11,47,092	12,51,455
Expenditure at Jetties	2,04,779	2,43,911	2,69,412	3,39,997
" at Inland Wharves	46,018	68,281	65,646	94,441
" on account of Strand Bank lands	19,849	23,725	63,065	81,367
" " " Port establishments	2,80,939	3,95,168	3,85,477	4,19,923
Total .	5,51,580	7,31,185	7,82,600	9,35,728

(7) The value of the property, if any, offered as security.

	Rs.
Value of land south of Ahecreetollah Ghât, measuring about 2,404 cottahs, at Rs. 1,000 per cottah	24,04,000
Value of land already purchased for new wharf north of Ahecreetollah Ghât	13,80,000
Value of buildings, jetties, cranes, and other appliances	34,83,473
Value of floating property, moorings, &c. belonging to the Port ...	18,90,146
Value of investment in Government paper	4,55,337
Total ...	96,12,956

All existing prior charges upon any source of income received for the purpose of Act V (B.C.) of 1870, or of any property vested in the Commissioners.

No.	Sanctioned Loans. Amount	What work.	Sanction. Date.	Sanction. Number of letter.	When drawn. Date.	When drawn. Amount.	When repaid. Date.	When repaid. Amount.	Balance due to Government.	Balance of sanctioned loan not drawn up to the 1st November 1875.
	Rs.					Rs.		Rs. A. P.		
1	10,00,000	Jetties and Inland Wharf.	Act V. (B.C.) of 1870.	...	Previous to 1st April 1870.	10,00,000	Aug. 1873 Sept. 1874 Sept. 1875	1,00,000 0 0 40,000 0 0 20,000 0 0		
	10,00,000					10,00,000		1,60,000 0 0	8,40,000	
2	6,00,000	Jetty Works ...	18th Jan. 1873	374	7th Jan. 1873 7th Mar. 1874	2,00,000 4,00,000	30th June 1873 31st Dec. ,, 30th June 1874 31st Dec. ,, 30th June 1875	4,821 0 0 4,929 8 0 5,040 6 9 5,153 13 1 5,269 12 2		
	6,00,000					6,00,000		25,214 8 0	5,74,785	
3	5,49,100	Export Sheds ...	27th Jan. 1873	477	31st July 1873 4th Nov. ,, 2nd April 1874 4th July ,,	2,00,000 1,00,000 1,49,100 1,00,000	31st Dec. 1873 30th June 1874 31st Dec. ,, 30th June 1875	2,410 8 0 3,662 12 0 4,548 10 10 4,651 0 2		
	5,49,100					5,49,100		15,272 15 0	5,33,827	
4	3,00,000	New Road ...	15th Feb. 1873	983	11th Dec. 1873 17th Feb. 1874 17th Aug. ,,	1,00,000 1,50,000 50,000	31st Dec. 1873 30th June 1874 31st Dec. ,, 30th June 1875	803 8 0 2,026 13 3 2,474 3 0 2,529 13 9		
	3,00,000					3,00,000		7,834 6 0	2,92,166	
5	2,00,000	Jute Ware-house ...	27th Feb. 1873	1,336	16th Sept. 1873 5th Mar. 1874	1,00,000 1,00,000	31st Dec. 1873 30th June 1874 31st Dec. ,, 30th June 1875	803 8 0 1,625 1 3 1,661 10 4 1,699 0 5		
	2,00,000					2,00,000		5,789 4 0	1,94,211	
6	1,55,000	Jetty Works ...	31st Mar. 1874	2,023	30th April 1874	1,55,000	30th June 1874 31st Dec. ,, 30th June 1875	1,245 6 9 1,273 7 0 1,302 1 1		
	1,55,000					1,55,000		3,820 14 10	1,51,179	
7	1,30,000	Officers' Quarters...	31st Mar. 1874	2,023	17th Aug. 1874 1st Dec. ,, 31st Mar. 1875	50,000 50,000 30,000	31st Dec. 1874 30th June 1875	803 8 0 1,062 9 0		
	1,30,000					1,30,000		1,866 1 0	1,28,134	
8	1,00,000 20,000	Floating Crane ... Ditto	31st Mar. 1874 15th Sept. 1874	2,023 151	12th Mar. 1875	50,000	31st Dec. 1874 30th June 1875	401 12 0 410 13 0		
	1,20,000					50,000		812 9 0	49,187	70,000
9	2,50,000	New Road	21st Sept. 1874	187	26th Sept. 1874 2nd Oct. ,, 12th Nov. ,,	1,00,000 1,00,000 50,000	31st Dec. 1874 30th June 1875	2,008 12 0 2,053 15 0		
	2,50,000					2,50,000		4,062 11 0	2,45,937	
10	1,40,000 1,10,000	Pitching slope Grey's wharf. Pitching slope in front of Export Sheds.	3rd Nov. 1874	3,280	22nd Oct. 1874 31st Mar. 1875 18th Feb. ,, 31st Mar. ,, 31st May ,, 13th Sept. ,,	50,000 25,000 50,000 25,000 60,000 40,000	31st Dec. 1874 30th June 1875	401 12 0 1,696 7 0		
	2,50,000					2,50,000		2,098 3 0	2,47,902	
11	6,00,000	New Road	22nd Dec. 1874	7,359	4th Jan. 1874 13th Jan. ,, 18th Feb. 1875	3,00,000 1,00,000 2,00,000	30th June 1875	4,821 0 0		
	6,00,000					6,00,000		4,821 0 0	5,95,179	
12	80,000	Water Works ...	10th May 1875	806	26th June 1875 13th Sept. ,,	60,000 20,000	30th June 1875	482 2 0		
	80,000					80,000		482 2 0	79,518	
13	9,25,000	To complete New Road. To erect Office Building. To lay down Tramway.	22nd June 1875	1,371	6th July 1875 13th Sept. ,,	1,00,000 1,00,000				
	9,25,000					2,00,000		.....	2,00,000	7,25,000
	51,59,100					43,64,100		2,32,074 9 10	41,32,025	7,95,000

Loan not repayable.

14	17,65,000	Port Debt	7th July 1871	1832	Previous to 1st April 1870.	17,65,000	Not repayable	.....	17,65,000	.....
	17,65,000					17,65,000				

V. H. SCHALCH, *Chairman.*
D. SCOTT, *Offg. Vice-Chairman.*
J. R. BULLEN-SMITH, G. F. MEWBURN, T. B. LANE, } *Commissioners.*

J. B. KNIGHT, STUART HOGG, DOORGA CHURN LAW, H. F. BROWN, N. MACMICHAEL. } *Commissioners.*

[Third Publication.]

ROAD CESS NOTIFICATION.

DISTRICT OF JESSORE.

The 3rd December 1875.—It is notified, under Section 75 of Act X (B.C.) of 1871 (The District Road Cess Act), that the Road Cess Committee of the district of Jessore have, under Section 74 of the Act, determined to levy the cesses under that Act for the current cess year running from 1st October 1875 to 30th September 1876 at the following rates, being the maximum rates, and the said rates are published accordingly :—

I. Six pie, or two pice, on every rupee of the annual value of lands under Part II of the Act.

II. The following rates on non-agricultural houses and shops estimated to be of the present value of—

	Yearly Cess. Rs. A. P.
Not less than Rs. 100, but less than Rs. 500 ...	1 0 0
„ „ 500, „ „ 1,000 ...	3 0 0
„ „ 1,000, „ „ 2,000 ...	4 8 0

„ „ 2,000 and upwards, Rs. 3 for every Rs. 1,000, or part thereof of the estimated present value.

Shops and buildings used for purposes of trade, whose estimated present value is more than Rs. 25 and less than Rs 100, to pay a yearly tax of one rupee.

H. J. REYNOLDS,
Offg. Secy. to the Govt. of Bengal.

[Third Publication.]

ROAD CESS NOTIFICATION.

DISTRICT OF RAJSHAHYE.

The 3rd December 1875.—It is notified, under Section 75 of Act X (B.C.) of 1871 (The District Road Cess Act), that the Road Cess Committee of the district of Rajshahye have, under Section 74 of the Act, determined to levy the cesses under that Act for the current cess year running from 1st October 1875 to 30th September 1876 at the following rates, being three-fourths of the maximum rates, and the said rates are published accordingly :—

I. Four and a half pie, or one and a half pice, on every rupee of the annual value of lands under Part II of the Act.

II. The following rates on non-agricultural houses and shops estimated to be of the present value of—

	Yearly Cess. Rs. A. P.
Not less than Rs. 100, but less than Rs. 500 ..	0 12 0
„ 500, „ „ 1,000 ..	2 4 0
„ 1,000, „ „ 2,000 ..	3 0 0

„ 2,000, and upwards, Rs. 2-4 for every Rs. 1,000, or part thereof, of the estimated present value.

Shops and buildings used for purposes of trade, whose estimated present value is more than Rs. 25 and less than Rs. 100, to pay a yearly tax of twelve annas.

H. J. REYNOLDS,
Offg. Secy. to the Govt. of Bengal.

[Third Publication.]

NOTIFICATION.

The 6th December 1875.—With the sanction of the Government of India, the Lieutenant-Governor of Bengal has been pleased to direct that, from the 1st January 1876, a new sub-division shall be formed in the district of Noakholly, to be called the Fenny sub-division, the head-quarters of which will be at Faradnagar, adjoining the Grand Trunk Road, within two miles north of the Big Fenny Ghát at Burburiya.

2. The sub-division shall consist of the following three entire thanas :—

(*a*) Thana Amirgaon.
(*b*) „ Chagalnaya.
(*c*) „ Mirkeserai.

The thana of Chagalnaya, at present appertaining to district Tipperah, and the thana of Mirkeserai, attached to the district of Chittagong, are hereby transferred to the civil, criminal, and revenue jurisdiction of district Noakholly.

3. Under the above arrangements, the police station of Amirgaon, now situated at Siloniya, will be removed to Faradnagar (the head-quarters of the new sub-division), and shall be named, after the sub-division, Fenny thana. At Siloniya there will remain only an outpost, to be known as Siloniya outpost.

H. J. REYNOLDS,
Offg. Secy. to the Govt. of Bengal.

[Third Publication.]

NOTIFICATION.

The 6th December 1875.—With the sanction of the Governor-General in Council, it is hereby declared that the port of Pooree, in the district of Poorce, in the province of Orissa, and the navigable rivers and channels leading to the said port, are subject to Act XII of 1875 (the Indian Ports' Act, 1875). The limits of the port of Poorce are as follows:—

To the north-east.—A pillar erected between the building known as the Chuker Tirth and the Bay of Bengal.

To the south-west.—A pillar erected 100 yards north of the temple, known as Smergadar.

To the south.—A line drawn parallel to the coast between the said pillars, so as to include the Bay of Bengal within 10 fathoms depth. The limits of the said port include so much of the shore between the two said pillars as are within 50 yards of high water-mark at spring tides.

Levy of Port Dues.

With the sanction of the Governor-General in Council it is further declared, under Clause 1, Section 45 of the Act—

First—That a port-due, at a rate not exceeding four annas per ton, shall be charged on every sea-going vessel of the burden of 20 tons and upwards which shall enter Poorce port.

Second—That the port-due chargeable on dhonis and country-vessels employed in the coasting trade shall be at a rate not exceeding one half the rate of other vessels.

Third—That in the case of sea-going vessels the due shall be leviable whenever a vessel enters the port, and that in the case of dhonis and country-vessels employed in the coasting trade, the due shall be chargeable once in sixty days.

Fourth—That no port-dues shall be charged on vessels compelled by stress of weather to re-enter the port.

Fifth—That the present rate of port-due shall be fixed at two annas per ton for sea-going vessels of the burden of 20 tons and upwards, and at three annas per 100 maunds for dhonis and country-vessels employed in the coasting trade.

H. J. REYNOLDS,
Offg. Secy. to the Govt. of Bengal.

[Third Publication.]

NOTIFICATION.

The 6th December 1875.—In modification of the notifications dated the 3rd October 1872, published in the *Calcutta Gazette* of the 23rd October 1872, the Lieutenant-Governor is pleased to notify, under the provisions of Section 46, Act XII of 1875, that at the ports of Chúráman, Chánnua, Sartha, Laichunpur, Subarnrekha, Dhamra, and its subsidiary* ports, a port due shall be levied at a uniform rate of six annas per hundred maunds upon every sea-going vessel of the burthen of three hundred maunds and upwards which shall enter the said ports.

* Chandballee, Honsoa, Aul, and Pattamandai.

H. J. REYNOLDS,
Offg. Secy. to the Govt. of Bengal.

[First Publication.]

DECLARATION.

The 18th December 1875.—Whereas it appears to the Lieutenant-Governor of Bengal that additional land is required to be taken by Government at the public expense for a public purpose, viz. for the railway terminal station in the town of Howrah, pergunnah Boroe, zillah Hooghly, it is hereby declared that for the above purpose a piece of land measuring more or less 58 beeghas 19 cottahs and 12 chittacks of standard measurement, and forming the approach to the old Howrah Ghât now closed to the public, bounded on the north by the lands in the possession of the East Indian Railway Company, on the south also by the lands in the possession of the aforesaid Railway Company, on the east by the river Hooghly, and on the west by the open portion of the aforesaid Howrah Ghât Road leading to Collan Place, is required within the aforesaid town of Howrah.

This declaration is made under the provisions of Section 6 of Act X of 1870, to all whom it may concern.

H. J. REYNOLDS,
Offg. Secy. to the Govt. of Bengal.

[Third Publication.]

DECLARATION.

The 4th December 1875.—Whereas it appears to the Lieutenant-Governor of Bengal that land is required to be taken up by Government at the public expense for a public purpose, viz. for the construction of a Rifle Range for the Calcutta Volunteer Corps, in the village of Ballygunge, Dehi Punchannogram, zillah 24-Pergunnahs, it is hereby declared that for the above purpose a strip of land measuring 2,400 feet in length and 90 feet in breadth, containing by estimation an area of 15 beeghas, more or less, and forming portions of holdings Nos. 227, 227A, 231, 233, 234, 237A, 241, 254, 225, and B class lands relinquished by the Calcutta and South-Eastern State Railway, in Sub-division H, Division V of khas mehal Punchannogram, bounded on the north by the Tiljala road; on the east by the Calcutta and South-Eastern State Railway fencing; on the south by lands belonging to Tazim Bibi and Munshi Ismail; and on the west by lands belonging to Munshi Mokaram, Munshi Ismail, Golam Akbar, Radha Krishna Sett, Madhub Chunder Singh, Syud Fazlali, Tara Prosadh Chatterjee, Sonamoni Dasi, Mainuddee Seikh, Ramzan Laskar, Rahamut Laskar, Rahiman Bibi, and Shib Chunder Ghose, is required within the aforesaid village of Ballygunge.

2. This declaration is made under the provisions of Section 6, Act X of 1870, to all whom it may concern.

H. J. REYNOLDS,
Offg. Secy. to the Govt. of Bengal.

[Third Publication.]

DECLARATIONS.

The 30th November 1875.—Whereas it appears to the Lieutenant-Governor of Bengal that land is required to be taken by Government at the public expense for a public purpose, viz. for Railway purposes, in the village of Kooshahaut, pergunnah Shajapore, zillah Fureedpore, it is hereby declared that for the above purpose a piece of land measuring, more or less, 42 beeghas 3 cottahs and 9 chittacks, bounded on the north by lands belonging to Harran Kur, Ramchunder Bose, Annundo Chunder Kur, Gobindo Chunder Bose, Koylas Biswas, Luckhy Kanto Kur, and Gooroo Churn Dutt; on the east by Fureedpore road; on the south by lands belonging to Bodone Kur, Luckhy Kanto Kur, Eshur Kur, Gooroochurn Dutt, Addy Nath Kur, Gunga Gobind Soor, and Mookoondo Lal Roy; and on the west by Eastern Bengal Railway Company's temporary land, is required within the aforesaid village of Kooshahaut.

This declaration is made under the provisions of Section 6 of Act X of 1870 to all whom it may concern.

WHEREAS it appears to the Lieutenant-Governor of Bengal that land is required to be taken by Government at the public expense for a public purpose, viz. for Railway purposes, in the village of Chur Pallundo, pergunnah Shajapore, zillah Fureedpore, it is hereby declared that for the above purpose a piece of land measuring, more or less, 2 beeghas 9 cottahs and 14 chittacks of standard measurement, bounded on the north and east by lands belonging to Rojanee Kanto Kur; on the south by lands belonging to Jaumahmood Shaik; and on the west by Fureedpore road, is required within the aforesaid village of Pallundo.

This declaration is made under the provisions of Section 6 of Act X of 1870 to all whom it may concern.

H. J. REYNOLDS,
Offg. Secy. to the Govt. of Bengal.

[Third Publication.]

DECLARATION.

The 6th December 1875.—Whereas it appears to the Lieutenant-Governor of Bengal that land is required to be taken by Government at the public expense for a public purpose, viz. for the construction of a tramway at Chitpore, it is hereby declared that for the above purpose a strip of land 1,400 feet in length and 60 to 100 feet in breadth, running south-east in a curve line from a point about 200 feet north of Chaund Sirkar's Mosque to the Cossipore road, south of the police station at Chitpore, containing by estimation 6 beeghas of land, more or less, situate in Sub-division V, Division I, of Khas Mehal Punchannogram, in the district of 24-Pergunnahs, is required.

2. This declaration is made under Section 6, Act X of 1870, to all whom it may concern.

3. A plan of the land may be inspected at the Office of the Collector under Act X of 1870 for Calcutta at Alipore.

4. This cancels the first declaration published at page 1332 of the *Calcutta Gazette* of the 27th October 1875.

H. J. REYNOLDS,
Offg. Secy. to the Govt. of Bengal.

JUDICIAL DEPARTMENT.

No. 2610C.S.

The following notifications are republished from the *Assam Gazette* :—

"*The 8th December* 1875.—Leave on medical certificate for six months, under Section 3, Supplement F of the Civil Leave Code, is granted to Moulvie Ameenooddin Mahomed, First Moonsif of Nabiganj, in the district of Sylhet, with effect from the date on which he may have availed himself of the same.

The 9th December 1875.—During the absence on leave of Moulvie Ameenooddeen Mahomed, Baboo Nilmany Nag is appointed to officiate as First Moonsif of Nabiganj, in the district of Sylhet."

The 15th December 1875.—Baboo Shoshi Sikar Dutt, who has, under separate orders of this date, been appointed to act as a Deputy Magistrate and Deputy Collector in Fureedpore, will continue to exercise the powers of a Magistrate of the Third Class, with which he was vested whilst employed as a Sub-Deputy Collector.

Baboo Koylash Chundra Mozoomdar, B.L., is appointed to act as Moonsif of Hathazaree, in the district of Chittagong, during the absence, on deputation, of Baboo Kali Kumar Bose, or until further orders.

This cancels the appointment of Baboo Hurrish Chunder Sen, B.L., to act as Moonsif of Hathazaree.

The 17th December 1875.—Baboo Joggeshur Mookerjee, M.A. and B.L., Deputy Magistrate and Deputy Collector, Hooghly, who has, under separate orders of this date, been transferred to Rungpore, is vested with the powers of a Magistrate of the Second Class. He will cease to exercise the powers of a Magistrate of the First Class, with which he was temporarily invested.

Mr. Robert Fulton Rampini, Assistant and Joint Sessions Judge of Darjeeling and Julpigoree, who has, under separate orders of this date, been appointed temporarily to have charge of the district of Julpigoree in addition to his own duties, is vested with the powers of a Magistrate of the First Class. He is also vested with the powers of a Deputy Commissioner in revenue matters in the Julpigoree district.

The 18th December 1875.—Surgeon-Major Francis Nottidge Macnamara is reappointed, under the provisions of Section 4, Act II of 1869, as a Justice of the Peace for the town of Calcutta.

The 20th December 1875.—Baboo Ram Coomar Bose, Deputy Magistrate and Deputy Collector, Culna, is vested with the powers of a Magistrate of the First Class.

Baboo Bhugwan Chunder Bose, Deputy Magistrate and Deputy Collector, Cutwa, is vested with the powers of a Magistrate of the First Class.

Baboo Triguna Prosunno Bose is appointed to act as Moonsif of Kusba Noornuggur, in the district of Tipperah, during the absence, on leave, of Baboo Krishna Chundra Chatterjee, or until further orders.

Mr. C. G. M. Shircore, Officiating Deputy Magistrate and Deputy Collector, Sonthal Pergunnahs, is vested with the powers of a Moonsif.

The 21st December 1875.—Baboo Ram Narain Banerjee, B.L., who has under separate orders of this date been appointed temporaraily to be a Sub-Deputy Collector of the First Grade, in Begooserai, is vested with the powers of a Magistrate of the Third Class.

R. L. MANGLES,
Offg. Secy. to the Govt. of Bengal.

[First Publication.]

NOTIFICATION.

The 13th December 1875.—Under Section 5 of the Indian Registration Act VIII of 1871, the Lieutenant-Governor of Bengal is pleased to create the following registration sub-district, having the head-quarters and local jurisdiction shown opposite its name. The Lieutenant-Governor is also pleased, under Section 7 of the Act, to appoint the person named below to be Sub-Registrar of the said sub-district :—

District	Name of new sub-district.	Head-quarters.	Thana included in jurisdiction.	Sub-Registrar appointed
Backergunge ...	Bowfal ...	Bowfal ...	Bowfal ...	Mr. J. DeSilva.

This change will take effect on and from the 1st January 1876.

R. L. MANGLES,
Offg. Secy. to the Govt. of Bengal.

[First Publication.]

NOTIFICATION.

The 14th December 1875.—The man described in the annexed roll having been proved to be implicated in the fraudulent removal of court fee stamps from office records in the Judicial Department of the Office of the Commissioner of the Rajshahye and Cooch Behar Division at Julpigoree, has been dismissed from office, and is hereby declared disqualified for future employment under Government in any capacity.

Name.	Father's name.	Residence and district.	Age.	Caste.	Complexion.	Height.
Abdul Zahur, late Mohurir of the Judicial Department of the Office of the Commissioner of Rajshahye and Cooch Behar Division at Julpigoree.	Dhan Mahomed ..	Mouzah Narandropur, Thana Jagutbulubpore, district Hooghly.	33 years.	Mahomedan	Dark .	5½ feet

R. L. MANGLES,
Offg. Secy. to the Govt of Bengal.

[First Publication.]

NOTIFICATION.

The 20th December 1875.—The person described in the annexed descriptive roll having been proved to be implicated in an extensive system of fraudulent removal of court fee stamps from the office records in the Court of the Subordinate Judge of Dacca, has been dismissed from office, and is hereby declared disqualified for future employment under Government in any capacity.

Descriptive Roll.

Name.	Father's name.	Age	Caste.	Height.	Complexion.	Prominent mark on the body.	Place of residence.	Official designation.
Ishan Chunder Chuckerbutty.	Udaya Narain Chuckerbutty.	26 years.	Hindoo, Brahmin.	5 feet and 8 inches.	Light brown	No mark ..	Attardia, Station Raipore, in the district of Dacca.	Late apprentice of the Dacca Subordinate Judge's Court.

R. L. MANGLES,
Offg. Secy. to the Govt. of Bengal

[First Publication.]

NOTIFICATION.

The 20th December 1875.—Whereas one Nilu Bewa died intestate, leaving a plot of rent-free land, measuring 17½ cottahs, in the village of Molonchi, in the district of Rajshahye, and whereas no claims have been established to the aforesaid property within the period of six months after the issue of a formal notification, it is hereby declared to have escheated to Government.

R. L. MANGLES,
Offg. Secy. to the Govt. of Bengal.

[First Publication.]

NOTIFICATION.

The 20th December 1875.—In continuation of the Government Notification dated the 29th November 1875, and published in the *Calcutta Gazette* of the 1st instant, it is hereby notified that the 2nd grade Inspectors named below belong to the Municipal Police:—

SECOND GRADE INSPECTORS.

Names of Inspectors.	Names of Districts
Mr. Leadbeater	Patna.
„ J. Samuell	Howrah

R. L. MANGLES,
Offg. Secretary to the Govt. of Bengal.

[First Publication.]

NOTIFICATION.

The 20th December 1875.—Under Section 10, Act I (B.C.) of 1869 (for the Prevention of Cruelty to Animals), the Lieutenant-Governor is pleased to extend the provisions of the said Act to the undermentioned villages through which the Ganges and Darjeeling road passes from Titalyah to the border of the Darjeeling district:—

1.	Run Chundi	... West of road.	24.	Dhantola	... East of road.
2.	Moora Mala	... Ditto.	25.	Mambhagna	... Ditto.
3.	Kashimgunge	... Ditto.	26.	Silligooree	... Ditto.
4.	Sannyashipara	... Ditto.	27.	Patalphar	... Ditto.
5.	Moosheerda	... Ditto.	28.	Sharoparah	... Ditto.
6.	Bangla Bundha	... Ditto.	29.	Jote Barobila	... Both sides of the road.
7.	Ajari Jhora	... Ditto.	30.	Magoora	... Ditto.
8.	Amydighi	... Ditto.	31.	Shookaroo	... Ditto.
9.	Dhontollah	... Ditto.	32.	Radhey Singh	... Ditto.
10.	Khalapara	... Ditto.	33.	Nagur Tytaylia	... Ditto.
11.	Silligooree	... Ditto.	34.	Jote Webb Shaheb	... Ditto.
12.	Patalphor	.. Ditto.	35.	Anwar Khutta	... Ditto.
13.	Run Chundi	.... East of road.	36.	Nohobor	... Ditto.
14.	Chundamaree	... Ditto.	37.	Mohilal	... Ditto.
15.	Lukhirstan	... Ditto.	38.	Kalram	... Ditto.
16.	Tirnoy	... Ditto.	39.	Hassijote	... Ditto.
17.	Dhajjan	... Ditto.	40.	Sirkarparah	... Ditto.
18.	Fakirpash	... Ditto.	41.	Myaram	... Ditto.
19.	Sepoyparah	... Ditto.	42.	Run Chundi	... Ditto.
20.	Ghatalpara	... Ditto.	43.	Baroghoria	... Ditto.
21.	Sirdarparah	... Ditto.	44.	Kristokant	... Ditto.
22.	Kalnagi	... Ditto.			
23.	Anidighee	... Ditto.			

R. L. MANGLES,
Offg. Secy. to the Govt. of Bengal.

[Second Publication.]

NOTIFICATION.

The 7th December 1875.—The men described in the annexed Roll having been proved to be implicated in an extensive system of fraudulent removal of court fee stamps from office records in the Civil Courts in the district of Dacca, have been dismissed from office, and are hereby declared disqualified for future employment under Government in any capacity.

Descriptive Roll.

Name.	Father's Name.	Age.	Caste.	Height.	Complexion.	Place of residence.	Official designation.
District Judge's Court, Dacca.							
Syud Amjad Ally...	Syud Golam Ally, deceased.	33 years	Mahomedan Soorniee.	5 feet and 1 inch.	Not very dark.	Barockhally, station Sreenugger, in the district of Dacca.	Acting apprentice of the District Judge's Record Office.
Dacca Subordinate Judge's Court.							
Lall Mohun Ghose	Gopi Mohun Ghose ...	About 50 years	Hindu, Kahesta.	5 feet and 5 inches.	Dark ...	Teghoria station Lalbagh, in the district of Dacca.	Late mohurir of the Dacca Subordinate Judge's Court.
Dwarka Nath Tofadar.	Hur Chunder Tofadar	28 years	Hindu, Brahmin.	5 feet and 7 inches.	Ditto ...	Benandi station Sreenuggur, in the district of Dacca.	Apprentice of the Dacca Subordinate Judge's Court.
Manickgunge Moonsif's Court.							
Chunder Kanth Chuckerbutty.	Not known ...	30 years	Ditto ...	5 feet and 3 inches.	Fair ...	Bhatpara station Roopgunge, in the district of Dacca.	Late Serishtadar of the Manickgunge Moonsif's Court.
Gogon Chunder Chuckerbutty.	Krishno Chunder Chuckerbutty.	31 years	Ditto ...	5 feet and 4½ inches.	Ditto ...	Shollah station Nowabgunge, in the district of Dacca.	Late mohurir of the Manickgunge Moonsif's Court.
Goalundo Moonsif's Court.							
Sharoda Nath Guho	Goluck Nath Guho ...	36 years	Hindu, Kahesta.	5 feet and 1 inch.	Not very fair	Goyghor station Moolfutgunge, in Furreedpore.	Late Decreejaree Mohurir of the Goalundo Moonsif's Court.

R. L. MANGLES,
Offg. Secy. to the Govt. of Bengal.

[Second Publication.]

NOTIFICATION.

The 7th December 1875.—The following Rules for the election of Municipal Commissioners for the Town of Kishnaghur, sanctioned by the Lieutenant-Governor under Section 1, Act II (B.C.) of 1873, are published for general information. They will come into effect at once:—

1. There shall be 18 Municipal Commissioners for Kishnaghur, of whom 15 shall be elected by the rate-payers, and three appointed by Government.

2. Any man of full age, who is a resident within municipal limits, who is himself a rate-payer, who can read and write, and who has never been convicted of a non-bailable offence, may be proposed for election.

3. The municipal jurisdiction of Kishnaghur shall be divided into six wards, which are bounded as below, and which shall return numbers as follow:—

Limits of the six Wards of the Kishnaghur Town.

DIVISION No. 1—Is bounded on the north by the Jellinghee; west by the Municipal limits; south by the Nuddea road up to the Pal Pookur, and a line thence to the southern end of the Chandsuruk road; east by the Chandsuruk road up to the Somnath road, the Somnath road the northern boundary of the Rajgur to its junction with the High Street; the High Street up to the Judge's road; the Judge's road up to the south-western corner of Rani Shurno Moye's tank; the Christian road and a line thence by east of the camping ground and Mr. Ricketts' house to the river.

DIVISION No. 2—Is bounded on the north by the Jellinghee; south, Christian road to its junction with Judge's road, and by Judge's road to its junction with High Street; west, line from the river running east of Mr. Ricketts' house to the church; east, Katooria road and part of the High Street, from the junction of the Katooria to the junction of the Judge's road.

DIVISION No. 3.—North, river and municipal limits; west, High Street and Katooria road; south, Kishengunge road; east, municipal limits.

DIVISION No. 4.—North, Jail and Kishengunge road; west, High Street from its junction with the Jail road to Bugoola road; south, Bugoola road; east, municipal limits.

DIVISION No. 5.—North, Somnath road and the northern edge of the Raja's Gurh; west, Chandsuruk road from its junction with the Somnath road to its southern end, a line thence to the south-western corner of the Pal Pookur, and thence by the south-western limits of the Municipality; south, the municipal limits from their most south-western point to the Aujunnah khal; east, Aujunnah khal up to the Rajah's road, a portion of the Rajah's road up to its junction with the High Street, and the High Street from that point to the Gurh road.

DIVISION No. 6.—North, Bugoola road; west, a portion of the High Street, Raja's road, and the Aujunnah khal; south, municipal limits; east, municipal limits.

Number of ward.	Name of Commissioner now in charge	Population.	Quarterly tax payable.	Total number of houses assessed.	Number of Municipal Commissioners in future, returnable by wards.
			Rs. A. P.		
1	Baboo Umesh Chunder Dutt	4,250	804 13 9	1,438	2
2	,, Prosono Coomar Bose	4,728	913 13 3	1,612	3
3	,, Mritunjoy Roy	5,556	477 6 9	1,404	3
4	,, Poresh Nath Sukul	6,195	691 2 6	2,339	3
5	Rai Jodoo Nath Roy, Bahadoor	2,233	378 6 3	850	2
6	Baboo Kally Churn Lahury	3,784	495 10 6	1,650	2
	Total ...	26,746	3,761 5 0	9,293	15

4. Any three rate-payers may nominate a candidate, and may inform the Municipal Vice-Chairman of his candidature not later than the 20th February. The candidate shall at the same time certify to the Vice-Chairman his consent to such nomination. The Vice-Chairman shall notify such candidature in the manner provided for in Rule 14; such notification shall state the name, residence, and qualification of the candidate.

5. If any rate-payer object to the eligibility of any candidate, he or she may, on some date not later than the 1st March, notify such objection in writing to the Vice-Chairman, who shall hear and finally decide any question of eligibility. On the 10th March the final list of candidates shall be notified in the manner provided for in Rule 14.

6 The Municipal Commissioners shall appoint three of their number to form, with the Vice-Chairman, a sub-committee for the purpose of conducting the elections; the Vice-Chairman shall be Chairman of the sub-committee.

The sub-committee shall decide on what day, not later than the 25th March, and at what places in the town, the poll shall be held; and they shall notify such decision in the manner provided for in Rule 14.

7. As soon as possible after the close of the calendar year, immediately preceding that in which the election is to be held, the Vice-Chairman shall prepare a list of all the persons who paid any rate on houses or lands in each ward for such year. A copy of the list shall be exposed to view at the Municipal Office, and a copy of so much of it as relates to each ward in some conspicuous place in the ward to which such portion relates. Every rate-payer shall be entitled to

a vote in the election of Municipal Commissioners for the ward, who shall have paid up the taxes due from him for the preceding year. In the case of joint proprietors, the vote shall rest with the proprietor whose name is entered as the rate-payer in the municipal registers.

8. Each rate-payer shall have as many votes as there are Commissioners to be elected in each ward, in which he or she may have rateable property, provided that no rate-payer shall register more than one vote for any one candidate.

9. Votes shall be recorded by such polling clerks as may be appointed by the Chairman. There shall be at least one polling clerk for each polling place, who shall obey such orders as may be given from time to time by the Vice-Chairman. Each rate-payer, who desires to record his vote, shall attend at the polling place; and shall state his name and residence, the polling clerk shall verify from the list of voters of the quarter whether the intending voter is entitled to a vote for that quarter; and if he is so entitled, he shall record his vote against the rate-payer's name in the list of electors for the ward.

10. The election sub-committee shall appoint one of their own number, or some respectable person, to preside at each polling booth for the purpose of recording any objection raised to any vote tendered; such objection to be decided by the sub-committee at the subsequent scrutiny. Each candidate may authorize one representative to watch proceedings at the polling booth.

11. The poll shall be open for at least six hours between sunrise and sunset; such hours need not be consecutive, but must be notified by the sub-committee in the notification provided for in Rule 6. When the poll is closed, the registers of the polling clerks shall be scrutinised by the election sub-committee, whose decision upon any doubtful point shall be final. The candidates who may stand highest on the poll of their quarter shall be declared to be duly elected.

12. The result of the poll shall be notified in the manner provided for in Rule 14, and shall be reported to Government for publication in the *Gazette*. The candidates declared to be duly elected shall hold office from the 1st April next, succeeding the day of their election.

13. The cost of erecting temporary sheds, of paying polling clerks, or taking any other necessary action under these rules, shall be paid by the Commissioners out of the Municipal Fund.

14. Each notification under these rules shall be published by exposing copies thereof to view at the Municipal Office and in some conspicuous place in each ward.

15. Should the Vice-Chairman be unable from any cause to perform the duties imposed on him by the rules, the Chairman shall have power to appoint some other Municipal Commissioner to take his place.

R. L. MANGLES,
Offg. Secy. to the Govt. of Bengal.

[Second Publication.]

NOTIFICATION.

The 8th December 1875.—It is hereby notified that, under Section 3, Regulation VI of 1819, the Lieutenant-Governor has been pleased to declare public the ferry over the Canal below Bhangur, in the district of the 24-Pergunnahs.

R. L. MANGLES,
Offg. Secy. to the Govt. of Bengal.

[Second Publication.]

NOTIFICATION.

The 11th December 1875.—Under Section 82 of Act VI (B.C.) of 1868, the District Towns' Act, the provisions of Clauses 1, 2, 6, 7, 10, 11, 12, 13, and 14 of Schedule K, annexed to the Act, are hereby extended to the town of Goberdanga, in the Busheerhaut Sub-division, in the district of 24-Pergunnahs.

R. L. MANGLES,
Offg. Secy. to the Govt. of Bengal.

PUBLIC WORKS DEPARTMENT,—BENGAL.

ESTABLISHMENT.

The 13th December 1875.

No. 622.—*Notification.*—Mr. A. N. Stewart assumed charge of the office of the Collector and Supervisor of Calcutta Canals on the 1st November 1875, after noon.

No 623.—*Leave of Absence.*—Baboo Surruth Chunder Sandle, Overseer, Third Grade, attached to the Rajshahye Division, for two months on medical, certificate, under Supplement F, Section 3 of the Civil Leave Code, in addition to that already granted* to him.

* Bengal Government (Public Works Department) Notification No. 831, dated 2nd July 1875.

Bengal Government (Public Works Department) Notification No. 610, dated 3rd December 1875.

The 17th December 1875.

No. 624.—*Transfer.*—Mr. W. B. Christie, Assistant Engineer, Second Grade, is temporarily transferred from the Presidency to the Third Calcutta Division.

No. 625.—*Notifications.*—Serjeant J. Gray, Overseer, First Grade, attached to the Hazareebagh Division, availed himself of privilege leave granted† to him from the 24th November 1875, before noon.

† Bengal Government (Public Works Department) Notification No. 601, dated 26th November 1875.

No. 626.—Mr. J. W. Caldwell, Overseer, First Grade, joined the Dacca Division on the 7th December 1875, before noon.

‡ Bengal Government (Public Works Department) Notification No. 504, dated 6th November 1875.

No. 627.—Baboo Kedarnath Roy, Overseer, Second Grade, rejoined the Bhagulpore Division on the 4th December 1875, before noon, on return from privilege leave granted‡ to him.

No. 628.—*Erratum.*—In Notification No. 616, dated 10th December 1875, *for* 'Mr. J. F. Simpson,' *read* 'Mr. J. T. Simpson.'

J. E. T. NICOLLS, *Col.*, R.E.,
Secretary to the Govt. of Bengal, P. W. D.

IRRIGATION.

ESTABLISHMENT—NOTIFICATION.

The 15th December 1875.

No. 459.—*Notification.*—With reference to the orders marginally noted, Sergeant T. Greening, Supervisor, Second Grade, having left the Lower Gunduck Embankment Division on the forenoon of the 4th November 1875, to join his appointment in the North-Western Provinces, the unexpired portion of the privilege leave granted in the orders noted on the margin is cancelled.

No. 386, dated 4th October 1875.

No. 303, dated 9th August 1875.

The 17th December 1875.

No. 460.—*Notifications.*—Mr. W. A Protz, Overseer, First Grade, Dehree Division, is permitted to resign his appointment in the Public Works Department.

No. 461.—Mr. C. Higgs, Supervisor, First Grade, Buxar Division, is permitted to resign his appointment in the Public Works Department.

The 20th December 1875.

No. 462.—*Leave.*—Mr. W. H. Morrow, Supervisor, First Grade, Dehree Division, is granted privilege leave for one month from the afternoon of the 11th November 1875.

No. 463.—*Transfers.*—The undermentioned men are transferred from the Western Sone Survey Division, Sone Circle, for special survey duty in the South-Western Circle, viz.—

Baboo Omrito Loll Roy Chowdry, Assistant Engineer, 2nd Grade.
,, Rajkristo Coomar, Supervisor, 2nd Grade.
,, Bhagiruth Dass, Overseer, 1st Grade.
,, Ram Lall Cooar, Probationary Overseer, 3rd Grade.
,, Jogender Nath Sen, Temporary Sub-Overseer, 1st Grade.
,, Pearymohun Gossamy, Sub-Overseer, 1st Grade.

No. 464.—Baboo Apurva Kissen Ghose, Sub-Overseer, First Grade, from the Cossye Division, for special survey duty in the South-Western Circle.

No. 465.—*Leave.*—Mr. E. R. Hoggan, Assistant Engineer, Third Grade, Lower Gunduck Embankment Division, is granted sick leave for one month, under Section 3, Supplement F of the Civil Leave Code, with effect from the date on which he availed himself of the same.

No. 466.—Mr. T. H. Girling, Supervisor, Second Grade, Dehree Workshop Division, is granted privilege leave from 4th to 18th October 1875, both days inclusive.

No. 467.—*Notification.*—With reference to the orders marginally noted, Baboo Bhobany Churn Mookerjee, Overseer, First Grade, Eastern Sone Division, ceased to belong to the department on the afternoon of the 6th December 1875.

No. 437, dated 30th November 1875.

No. 468.—*Corrigendum.*—In Notification No. 376, dated 27th September 1875, for '11th instant,' read '16th instant.'

No. 376, dated 27th September 1875.

No. 469.—*Notification.*—Baboo Sreedhone Chunder Sen, Overseer, First Grade, Eastern Sone Division, returned to duty from the privilege leave granted him in the orders marginally noted on the forenoon of 17th November 1875.

G. A. SEARLE, LIEUT.-*Col.*, S.C.,
For Joint-Secy. to the Govt. of Bengal, Irrigation Branch.

JAIL DEPARTMENT.

No. 9836, *dated Alipore, the 20th December* 1875.—Mr W. M. Smith made over charge of the Nya Doomka Jail to Mr. John Whitmore, C.S., on the 30th October last.

Mr. W. R. Millar, C.S., made over charge of the Dacca Jail to Mr. G. M. Currie, C.S., in the forenoon of the 9th November.

Mr. A. W. Paul, C.S., made over charge of the Darjeeling Jail to Surgeon-Major J. Watts in the afternoon of the 10th instant.

Mr. H. L. Oliphant, Deputy Commissioner, made over charge of the Lohardugga Jail to Mr. C. A. S. Bedford in the forenoon of the 13th instant.

Dr. W. Harvey received charge of the Beerbhoom Jail from Dr. R. A. Barker in the forenoon of the 15th December 1875.

G. M. BOWIE, *Major*,
Offg. Inspector-General of Jails, L.P.

HIGH COURT NOTICES.

Circular Orders by the High Court of Judicature at Fort William in Bengal.

CIRCULAR ORDER No. 16.

The following list of days to be observed in the year 1876 as close holidays in the Subordinate Civil Courts has been prepared and is published by the High Court of Judicature at Fort William in Bengal, in the exercise of the power vested in it by Section 17 of Act VI of 1871.

NAMES OF HOLIDAYS.	English date.	Bengali date.	Days of the week.	Number of days.	REMARKS.
New year's day and the two days following.	1st to 3rd January	18th to 20th Poos 1282.	Saturday to Monday	3 days.	
Eed-uz Zoha ...	7th and 8th January (*a*).	24th and 25th Pooa 1282	Friday and Saturday	2 „	(*a*) If the moon be not visible on the 27th December, the Court will be closed on the 8th and 9th January.
Busunt Punchomi ...	31st January and 1st February.	18th and 19th Magh 1282.	Monday and Tuesday	2 „	
Mohurrum	2nd to 6th February (*b*).	20th to 24th Magh 1282.	Wednesday to Sunday.	5 „	(*b*) If the moon be not visible on the 28th January, the Court will be closed from 3rd to 7th February.
Shibo Ratri	23rd and 24th February.	12th and 13th Falgoon 1282.	Wednesday and Thursday.	2 „	
Dole Játrá	10th and 11th March.	28th and 29th Falgoon 1282.	Friday and Saturday.	2 „	
Akheri-chahár Sumba ...	22nd March ...	10th Choitro 1282	Wednesday .	1 day.	
Baroni Gunga Snan	23rd „ ...	11th „ „	Thursday ..	1 „	
Sreeram Nobomi	3rd April	22nd „ „	Monday ...	1 „	
Fatcha Doazdahom	8th „ (*c*) ...	27th „ „	Saturday ...	1 „	(*c*) If the moon be not visible on the 27th March, the holiday will fall on the 9th April, Sunday.
Mohabishub Sánkránti ...	11th „ ...	30th „ „	Tuesday .	1 „	
Good Friday and the day following.	14th and 15th April	3rd and 4th Bysak 1283.	Friday and Saturday.	2 days	
Queen's Birthday	24th May „	12th Joistee 1283	Wednesday ...	1 day.	
Dushohara Gunga Snan (*d*)	1st June ...	20th „ „	Thursday .	1 „	(*d*) Ras Poornima (*vide infra*) is to be observed in Orissa instead of this day.
Ruth Jattra*	23rd „ ...	10th Assar „	Friday ..	1 „	* These days are not to be observed in the districts of Bhagulpore, Gya, Patna, Sarun, Shahabad, and Tirhoot
Oolta Ruth*	1st July ...	18th „ „	Saturday	1 „	
Junmo Ostomee ...	12th and 13th August.	29th and 30th Srabun 1283	Saturday and Sunday.	2 days.	
Shub-e-Barat	3rd September (*e*)	19th Bhadro 1283	Sunday ...	1 day.	(*e*) If the moon be not visible on the 20th August, the Court will be closed on the 4th September.
Day after eclipse of the moon	4th „ .	20th „ „	Monday	1 „	
Dussera vacation, including Mohaloya, Doorga Pooja, Lukhi Pooja, Dewali, and Bhatriditia	18th September to 19th October.	3rd Assin to 4th Kartik 1283.	Monday to Thursday.	32 days	
Eed-ul Fitr	19th and 20th October (*f*)	4th and 5th Kartik 1283.	Thursday and Friday.	2 „	(*f*) If the moon be not visible on the 18th October, the Court will be closed on the 20th and 21st October.
Juggodhátri Pooja*	26th and 27th October.	11th and 12th Kartik 1283.	Thursday and Friday.	2 „	
Chutter Mela	30th October to 4th November (*g*)	27th Kartik to 2nd Aughran 1284 F. and 15th to 20th Kartik 1283 B.	Monday to Saturday.	6 „	(*g*) These days are to be observed in the districts of Bhagulpore, Gya, Patna, Sarun Shahabad, and Tirhoot only.
Ras Poornima (*h*)	1st November ..	17th Kartik ...	Wednesday	1 day	(*h*) This day is to be observed in Orissa only, instead of "Dushohara Gunga Snan" (*vide supra*)
Kartik Pooja* ...	14th and 15th November.	30th Kartik and 1st Aughran 1283.	Tuesday and Wednesday.	2 days	
Christmas day and the two days following	25th to 27th December.	11th to 13th Pous 1283.	Monday to Wednesday.	3 „	
Eed-uz Zoha	27th and 28th December (*i*)	13th and 14th Poos 1283.	Wednesday and Thursday.	2 „	(*i*) If the moon be not visible on the 15th of December, the Court will be closed on the 26th and 27th December.

C. O. 24A of the 29th December 1873 is hereby cancelled

HIGH COURT, &c., the 17th December 1875. W. M. SOUTTAR, *Registrar.*

The 21st December 1875.—The following list of holidays, to be observed on the Appellate Side of the High Court in the year 1876, is notified for general information.

By order, &c.,
W. M. SOUTTAR, *Registrar.*

1876.

New Year's Day and the two following days.	January 1st to 3rd	Poos (1282) 17th to 20th ...	Saturday to Monday.
Eed-uz Zohá...	„ 7th and 8th	„ 24th and 25th	Friday and Saturday.
Sree Punchomi	January 31st and February 1st...	Magh 18th and 19th	Monday and Tuesday.
Mohurrum	February 4th to 7th	„ 22nd to 25th	Friday to Monday.
Dole Játrá	March 10th	Falgoon 28th	Friday.
Fateha Duázdahom	April 6th	Choitro 27th	Saturday.
Choit (Mohabishub) Sánkránti .	„ 11th	„ 30th	Tuesday.
Easter Vacation	„ 14th to 18th	Bysack (1283) 3rd to 7th	Friday to Tuesday.
Queen's Birth-day	May 24th	Joistee 12th	Wednesday.
Dusphárá	June 1st	„ 20th	Thursday.
Junmo Ostomee	August 12th	Srabun 29th	Saturday.
ANNUAL VACATION, including Mohaloya, Doorga, Lukhi and Káli Poojas, Id-ul Fitr and Jugoddhátri Poojá.	September 18th to November 13th.	Assin 3rd to Kartik 29th... ...	Monday to Monday.
Kartik Poojá...	November 14th and 15th	Kartik 30th and Aughun 1st ...	Tuesday and Wednesday.
Christmas Vacation	December 23rd to 31st	Poos 9th to 17th	Saturday to Sunday.

HIGH COURT—Original Side.

Dates of Criminal Sessions for 1876.

No. of Sessions.	Day of the week.	Date.
First	Wednesday	12th January.
Second	Tuesday	15th February.
Third	Monday	20th March.
Fourth	Tuesday	25th April.
Fifth	Wednesday	31st May.
Sixth	Ditto	5th July.
Seventh	Thursday	3rd August.
Eighth	Wednesday	6th September.
Ninth	Monday	20th November.

By order,
W. E. H. FORSYTH, *Clerk of the Crown.*

CALCUTTA HIGH COURT, CROWN OFFICE, the 2nd December 1875.

Sheriff's Office, the 15th December 1875.

NOTICE is hereby given that the First Criminal Sessions of the year 1876, of the High Court of Judicature at Fort William in Bengal, for the Town of Calcutta and Factory of Fort William and the places subordinate thereto, will be holden at the Court-house, in the Town of Calcutta, on Wednesday, the twelfth day of January next, at 11 o'clock in the forenoon, and so on from day to day until the said Session be over. And it is hereby proclaimed that all persons who will prosecute any of the prisoners to be brought up for trial at the said Session be then and there to prosecute.

DEGUMBER MITTER, *Sheriff.*

সরিফ আফিস, সন ১৮৭৫ সাল ১৫ ডিসেম্বর।

সকলকে সমাচার দেওয়া যাইতেছে যে সুবে বাঙ্গালার কোর্ট উইলিয়ম দুর্গের অধীন শহর কলিকাতার ও অন্যান্য স্থানের ফৌজদারী বিচার নিষ্পত্তি জন্য আগামি সন ১৮৭৬ সালের ১২ই জানুআরি বুধবার বেলা ১১ ঘটিকার সময় এবং যে পর্য্যন্ত সেশিয়ানের কার্য্য শেষ না হয় প্রতিদিন উক্ত সময়ে কলিকাতার হাই কোর্টের আপন আদালত ঘরে সন ১৮৭৬ সালের প্রথম ক্রিমিনেল সেশিয়ান বসিবেক এবং এতদ্দ্বারা প্রচার করা যাইতেছে যে, যে সকল ব্যক্তি কোন কয়েদার বিরুদ্ধে ফৌজদারী মিছিল করিবেক তাহারা উক্ত স্থানে উক্ত সময়ে হাজির থাকিয়া মোকদ্দমা করে ইতি।

DEGUMBER MITTER, *Sheriff.*

TREASURY NOTICES.

BABOO RAKHAL DAS MUKERJEE, Deputy Collector, has been placed in charge of the Tipperah Treasury *vice* Baboo Kali Nath Dey, and is authorized to draw bills on other treasuries.

F. B. PEACOCK, *Offg. Commissioner.*

DACCA COMMR.'S OFFICE, the 13th December 1875.

BABOO RUNGO LALL BANERJEE, Deputy Collector, has been placed in charge of the Cuttack Treasury from 13th December 1875, and authorized to draw bills on other treasuries.

T. E. RAVENSHAW, *Commissioner.*

CUTTACK COMMR.'S OFFICE, the 14th December 1875.

EDUCATIONAL NOTICE.

THE Half-yearly Examination of Candidates for promotion and employment in the Public Works Department will be held at the Presidency College at 10½ o'clock on Monday, the 7th February 1876, and following days. Applications, with fees for admission to the examination, are required to be filed before the 8th of January.

J. SUTCLIFFE, *Principal, Presidency College.*

PRESIDENCY COLLEGE, the 20th December 1875.

OPIUM NOTIFICATIONS.

No. 1302B.

NOTICE is hereby given that the First Sale of Opium, the Provision of 1873-74, will be held at the Government Opium Sale-Room, No. 2, Bankshall Street, on Thursday, the 6th January 1876, at 11 A.M., and will comprise 3,920 chests, viz.—

	Chests.
Behar Opium	2,235
Benares ,, ...	1,685
Total ...	3,920

2. The general conditions of the sale now advertised will be the same as usual; they may be ascertained by reference to the Notification issued on the 16th November 1875, and published in the *Government* and *Exchange Gazettes*, or on personal application at the Office of the Board of Revenue.

3 The latest dates for deposit and clearance will be the 11th and 21st January 1876 respectively, that is to say, no Bank of Bengal Receipts, Government Promissory Notes, or other public securities that may be tendered for deposit in redemption of Promissory Notes given by purchasers in the Sale-room, will be received after 4 P.M. of Tuesday, the 11th January 1876, and no Bank of Bengal Receipts in full payment of lots will be accepted after 4 P M. of Friday, the 21st January 1876.

4. In addition to the quantity above advertised for sale, the following quantities more or less of Behar and Benares Opium will be brought to sale in the ensuing year on or about the dates specified below. The member in charge of the Opium Department, however, reserves to himself the right of altering these dates should circumstances render it expedient to do so.

DATES.	Behar, about Chests.	Benares, about Chests.	Total, about Chests.
On or about Thursday, 3rd February 1876 ...	2,235	1,685	3,920
Ditto Thursday, 2nd March 1876 ...	2,235	1,685	3,920
Ditto Friday, 7th April 1876 ...	2,235	1,685	3,920
Ditto Thursday, 4th May 1876 ...	2,235	1,685	3,920
Ditto Wednesday, 7th June 1876 ...	2,235	1,685	3,920
Ditto Wednesday, 5th July 1876 ...	2,235	1,685	3,920
Ditto Thursday, 3rd August 1876 ...	2,235	1,685	3,920
Ditto Wednesday, 6th September 1876 ...	2,230	1,680	3,910
Ditto Friday, 6th October 1876 ...	2,230	1,680	3,910
Ditto Thursday, 2nd November 1876 ...	2,230	1,680	3,910
Ditto Friday, 1st December 1876 ...	2,230	1,680	3,910
Total ...	24,565	18,515	43,080

By order of the Member in charge,

W. H. GRIMLEY, *Offg. Secretary.*

BOARD OF REVENUE, L. P., FORT WILLIAM, the 29th November 1875.

No. 1243B.

BEHAR.	Chests.	Chests.
Reserve of 1873-74 ...	5,590	
Supply from 1874-75...	21,210	
		26,800
BENARES.		
Reserve of 1873-74 ...	4,920	
Supply from 1874-75...	15,280	
		20,200
Total ...		47,000

NOTICE is hereby given that the Provision Opium to be brought forward for sale by public auction in the year 1876 will consist of 26,800 chests of Behar and 20,200 chests of Benares Opium, being of the two seasons 1873-74 and 1874-75 in the proportions marginally noted. The sales will be held on or about the dates specified below. The Member in charge of the Opium Department, however, reserves to himself the right of altering these dates should, circumstances render it expedient to do so.

DATES.	Behar, about Chests.	Benares, about Chests.	Total, about Chests.
On or about Thursday, 6th Jan. 1876 ...	2,235	1,685	3,920
On or about Thursday, 3rd Feb. ,, ...	2,235	1,685	3,920
On or about Thursday, 2nd Mar. ,, ...	2,235	1,685	3,920
On or about Friday, 7th April ,, ...	2,235	1,685	3,920
On or about Thursday, 4th May ,, ...	2,235	1,685	3,920
On or about Wednesday, 7th June ,, ...	2,235	1,685	3,920
On or about Wednesday, 5th July ,, ...	2,235	1,685	3,920
On or about Thursday, 3rd Aug. ,, ...	2,235	1,685	3,920
On or about Wednesday, 6th Sep. ,, ...	2,230	1,680	3,910
On or about Friday, 6th Oct. ,, ...	2,230	1,680	3,910
On or about Thursday, 2nd Nov. ,, ...	2,230	1,680	3,910
On or about Friday, 1st Dec. ,, ...	2,230	1,680	3,910
Total ...	26,800	20,200	47,000

The following are the conditions of sale:—

1. The Opium will be sold for exportation by sea only, and no certificate will be granted except to cover such export.

2. The Opium will be ordinarily offered for sale at an upset price of Rs. 800 per chest, and sold to the highest bidder above that price, except under the circumstances for which provision is made by Clause 12 of these Conditions of Sale. The bids must advance by Rs. 5 at a time.

3. The sale shall commence at the hour of 11 A.M. of the day fixed by previous notification, and shall not be continued after the hour of 5 P.M.; but if at that hour any of the lots advertized for sale shall remain unsold, the sale may, at the discretion of the Member in charge, be resumed on the next day following (not being Sunday or a public holiday), at the hour of 11 A.M., and so on until the whole of the remaining lots are disposed of; or, if the whole quantity advertized shall not be sold on the day appointed, the Member in charge may dispose of the lots which remain on hand at a future sale.

4. Each lot shall contain five chests.

5. A Promissory Note for a sum, calculated according to the scale noted in the margin, shall be taken as a deposit on each lot from the purchaser in the sale-room, and before the lot is registered in the sale book, and all such Promissory Notes shall be redeemed on the part of the purchasers at this Office by Bank of Bengal Receipts or by substitution of other public securities of the Government of India, on or before 4 o'clock in the afternoon of the fifth day after the sale: or on the other hand, failing such redemption by the time aforesaid, then the lot or lots for which no Bank of Bengal Receipts, or deposit of other public securities as aforesaid shall have been delivered in, shall be resold at such time or times and under such conditions of re-sale as the Member in charge shall see fit; and all losses and expenses whatsoever attending such re-sale shall be borne and paid by the defaulters, whilst any profit accruing from such re-sale shall be forfeited to Government.

DEPOSIT.
When the amount bid is less than Rs. 1,200 per chest, Rs. 300 per chest.
On bids of Rs. 1,200 and upwards, but less than Rs. 1,600 per chest, Rs. 300 per chest.
On bids of Rs. 1,600 and upwards, but less than Rs. 2,000 per chest, Rs. 400 per chest.
And so on, Rs. 100 being added to the deposit for every bid additional, to the extent of Rs. 400.

6. The Promissory Notes taken on the day of sale under the last-mentioned condition, if remaining unredeemed at 4 o'clock of the fifth day following the day of sale, will be placed in the hands of the Solicitor to the Government for realization in such manner as to him shall seem fit.

7. No tender of money, Bank of Bengal Receipts, or public securities, on account of Opium upon which the prescribed deposit may not have been made before 4 o'clock of the fifth day following the day of sale, will be afterwards accepted.

8. The Opium advertised for sale shall be paid for not later than by 4 o'clock of the fifteenth day from the day of sale; and in case any lots of such Opium shall not be so paid for and adjusted, then the cash deposit made under the 5th Condition, or any public securities that may have been deposited on account of such lots or chests, shall be forfeited, and the Opium shall be disposed of on account of Government at such time and in such manner as

the Member in charge shall think fit, and the first purchaser shall further be required to make good any loss or difference of price between that obtained at the re-sale and the amount at which the Opium was first purchased, forfeiting all advantages that may arise from such re-sale.

9. Purchasers taking out certificates or orders for the delivery of Opium after making full payment as above prescribed, shall have the option of naming the number of lots of their purchase, which they may desire to be included in each certificate or order; and it is to be clearly understood that the certificates or orders so taken out shall be considered final, and not afterwards changeable for other certificates or orders authorizing the delivery of single lots, or of a different number of lots or chests, whether more or less, than the number of lots or chests originally required to be included in each certificate or order.

10. No deposit of public securities under the fifth of the present Conditions will be received in this Office except from the party recorded as the purchaser in the sale book, or his authorized agent. The receipt for deposit of public securities will be granted only in the name of such purchaser, and the securities so deposited will be returned when payment in full has been made by the said purchaser or his order.

11. The officer superintending the sale on the part of the Government is empowered to reject, at his discretion, the bid of any individual, unless such individual shall, on demand, tender at the time a deposit either in Government of India Notes, Bank of Bengal Receipts, or Government Securities, a sum equal to the amount for which a Promissory Note would otherwise be taken under the fifth of these Conditions.

12. With a view to prevent fictitious biddings, designed to obstruct the sale, it is hereby notified that the officer of Government superintending the sale shall be competent, at any time during the sale, to withdraw any unsold lot, and immediately to put it up again for sale at a maximum upset price, diminishing the same gradually until a bid is obtained, and the first *bonâ fide* bidder for a lot after it has been offerred for sale in the mode here described shall be held and declared to be the purchaser of the said lot, and the officer of Government superintending the sale shall also be competent to dispose, in the same manner, of as many of the subsequent lots as he may think proper, provided always that no lot shall be sold below the minimum price of Rs. 800 specified in the second of these Conditions.

13. The purchaser of any lot shall have the option of naming and purchasing in immediate succession, at the same price and under the same conditions, any number of lots of the same agency Opium not exceeding altogether twenty-five lots, provided always that there remain a sufficient number of lots of the Opium to complete the said twenty-five.

14. In the event of any dispute or difference touching or concerning any matter or question arising out of the sale of the Opium included in this notification, or adjustment of the account thereof, the same shall and may be tried and decided in the High Court of Judicature at Fort William in Bengal.

15. The following papers will be exhibited for inspection on the day of sale, or may be seen previously to that date by personal application at the Office of the Board of Revenue:—No. 1, certificate of the Opium advertized for sale; No. 2, report of the examination of such Opium.

16. The public are hereby informed that, in providing the investment of the Behar and Benares Opium for the year 1874-75, the same precautions have been taken as those which have been observed during past years to have the drug procured and sent down in a pure state, to have only the prescribed quantity of leaves used in forming the cakes, and to have the due proportion of Opium put into each cake. An account of the weight of the drug when packed at Behar and Benerns, and a statement of the average weight of the chests, indiscriminately taken for the purpose of comparison from the despatches on arrival at Calcutta, may be seen on personal application at the Office of the Board of Revenue.

17. Any further information respecting weight or quality of the Opium advertized for sale that may be desired by parties connected with the trade will, as heretofore, be furnished to them on personal application at the Office of the Board of Revenue. But in accordance with established usage, under no circumstances will the Member in charge entertain or recognize any claim to compensation for loss from any alleged deficiency of weight, abstraction of Opium, or adulteration of the drug, which may be preferred on reference to chests after the sale and delivery of the Opium for shipment.

18. It is hereby further notified that under the 6th Article of the Convention between Great Britain and France, dated the 7th March 1815, quoted below, the agents in India of the French Government, or persons duly appointed by them, are entitled to demand that out of the quantities of Behar and Benares Opium declared as above for sale at the twelve sales of the year 1876, there shall be delivered to them, at the average of the particular sale or sales to which the Opium so applied for may belong, a quantity not exceeding in the aggregate 300 chests, and the Agents of the French Government must make requisition specifying the quantity of Opium required by them at any particular sale, within thirty days from the advertisement of such intended sale, provided however that the Agents of the French Government may make such requisition for the whole quantity within thirty days from the publication of this notification. If the Agent of the French Government shall not make the requisition for Opium within the time above mentioned, the entire quantity of about 47,000 chests of Behar and Benares, as above estimated, will be brought to sale in the usual manner; and if they shall make application for a quantity of Opium to be delivered to them out of the quantity advertized for sale at each or any of the twelve sales above mentioned, but shall not pay for it within the prescribed period of payment, the Government of Bengal reserves to

	Chests.
Behar	26,800
Benares	20,200
Total ...	47,000

itself the right of disposing of the Opium which the French Authorities may so fail to pay for, either by increasing the quantity reserved at the sale next ensuing after the date fixed for payment, or by selling such Opium, or any portion of it at any subsequent monthly sale in addition to the quantity which in this advertisement is approximately mentioned as the quantity to be sold at such sale; or by selling such Opium at a sale to be held expressly for the purpose.

Article of the Convention above referred to.

Article VI.—"With regard to the trade in Opium, it is agreed between the high contracting parties that at each of the periodical sales of that article there shall be reserved for "the French Government, and delivered upon requisition duly made by the Agents of His "Most Christian Majesty, or by the persons duly appointed by them, the number of chests "so applied for, provided that such supply shall not exceed three hundred chests in each year, "and the price for the same shall be determined by the average rate at which Opium shall "have been sold at every such periodical sale, it being understood that if the quantity of "Opium applied for at any one time shall not be taken on account of the French Government "by the Agents of His Most Christian Majesty within the usual period of delivery, the quantity so applied for shall nevertheless be considered as so much in reduction of the three "hundred chests hereinbefore mentioned. The requisitions for Opium, as aforesaid, are to "be addressed to the Governor-General at Calcutta within thirty days after notice of the "intended sales shall have been published in the *Government Gazette*."

By order of the Member in charge.

W. H. GRIMLEY, *Offg. Secretary.*

BOARD OF REVENUE, FORT WILLIAM, the 16th November 1875.

Statement showing the quantity of Salt in store available for exportation on Private Trade at each of the several Ports of Export on the 1st November 1875.

District.	Ports.	Quantity.	Remarks.
		Indian Mds.	
Ganjam ...	Bavanapadu, at the Nowpadah Salt Pans ...	50,000	
Godavery ...	Coconada ...	.....	
	Nursapur ...	50,000	
Kistna ...	Nizampatam ...	42,000	
Chingleput ...	Madras ...	.....	
	Ennore ...	.....	
	Covelong ...	372,675	
Tanjore ...	Negapatam ...	.....	
	Katmavady ...	.....	
	Tranquebar ...	36,000	
Tinnevelly ...	Vypaur ...	.....	
	Arasady ...	.....	
	Tuticorin ...	.....	
	Total ...	550,675	

REVENUE BOARD OFFICE, *Madras, 24th November* 1875.

C. A. GARSON, *Acting Sub-Secretary.*

Published for general information.

By order of the Member in charge,

W. H. GRIMLEY, *Offg. Secretary.*

BOARD OF REVENUE, L. P., FORT WILLIAM, the 20th December 1875.

The Calcutta Gazette.

WEDNESDAY, DECEMBER 22, 1875.

PART II.

Advertisements.

[N.B.—Advertisements, Notices, &c., intended for insertion in this part of the Gazette cannot be received after Noon on Monday.]

NOTICE is hereby given that the undermentioned plots of land, no longer required by the Government, situated in the district of Nuddea, will be put up to sale at the Kooshtea Sub-divisional Cutcherry at 1 P.M., on Monday, the 17th January 1876, corresponding with 4th Mag 1282, B. S.

The purchasers of these plots will be subject to the following conditions :—

1*st*.—If the amount of purchase-money does not exceed Rs. 100, the whole amount to be paid down at once.

2*nd*.—If the amount of purchase-money exceeds Rs. 100, one-fourth of the amount bid to be immediately deposited. If the balance be not paid by noon of the fifteenth day after the sale, reckoning the day of sale as one, or if that day be a close holiday, then by noon of the first succeeding office day, the sale to be cancelled, the sum deposited being forfeited to Government, and the estate to be again put up for sale at the risk of the defaulting purchaser, after issue of advertisement as in the case of original sale.

3*rd*.—The plots will be sold revenue free to the highest bidders.

4*th*.—The purchasers shall be put in possession on receipt of the orders of the Collector confirming the sales. But such possession shall be liable to be disturbed in case the final sanction of the Member of the Board of Revenue in charge should not be accorded to the proceedings.

Consecutive lot number.	Name of Zillah.	Pergunnah and Mouzah.	Number of mile on which land is situate.	Situated on which side of the Railway.	Approximate area of lot in Beegha and in Acre.		Land excluded from sale from each lot.		Commencement and termination of lot.	Boundary of lot.
					B. C. C.	A. R. P.	Reasons for exclusion.	A. R. P.		
239	Nuddea ...	Pergunnah Shahoozal, Mouzah Koolcharrah.	85	West ...	8 15 8	2 3 24	Road under class D excluded from sale.	.....	Commences at the end of mile 84, as per plan, and terminates on 2,180 feet of mile 85.	North—By land retained by Railway Company. South—By end of mile 84, as per plan. East—By railway fencing. West—By zemindary land.
240	ditto ...	ditto ...	85	East ...	8 15 8	2 3 24	ditto ...	.....	ditto ...	North—By land retained by Railway Company. South—By end of mile 84, as per plan. East—By zemindary land. West—By railway fencing.
241	ditto ...	ditto ...	85	West ...	2 0 12	0 2 28	.....	.....	Commences on 2,420 feet of mile 85, and terminates on 2,845 feet of same, as per plan.	North—By land retained by Railway Company. South—By ditto. East—By railway fencing. West—By zemindary land.
242	ditto ...	ditto ...	85	East ...	2 0 12	0 2 28	.....	.....	ditto ...	North—By land retained by Railway Company. South—By ditto. East—By zemindary land. West—By railway fencing.
243	ditto ...	ditto ...	85	West ...	10 10 4	3 1 36	.....	.....	Commences on 3,150 feet of mile 85, and terminates at the end of same, as per plan.	North—By end of mile 85, as per plan. South—By land retained by Railway Company. East—By railway fencing. West—By zemindary land.
244	ditto ...	ditto ...	85	East ...	10 10 4	3 1 36	Land occupied by spurs for protection of bridge.	1 2 14	ditto ...	North—By end of mile 85, as per plan. South—By land retained by Railway Company. East—By zemindary land. West—By railway fencing.
245	ditto ...	ditto ...	86	West ...	11 4 0	3 2 33	Road under class D excluded from sale.	.....	Commences at the end of mile 85, as per plan, and terminates on 2,640 feet of mile 86.	North—By southern boundary of lot 247. South—By end of mile 85, as per plan. East—By railway fencing. West—By zemindary land.
246	ditto ...	ditto ...	86	East ...	11 4 0	3 2 33	ditto	.....	ditto ...	North—By southern boundary of lot 248. South—By end of mile 85, as per plan. East—By zemindary land. West—By railway fencing.

247	ditto	...	Pergunnah Shahoozal Monzahs Koolcharrah, Chandpore, and Sirajkandee.	86	West	..	12	0	0	3	3	35	.....	.....	Commences on 2,640 feet of mile 86, and terminates at the end of same, as per plan.	North—By end of mile 86, as per plan. South—By northern boundary of lot 245. East—By railway fencing. West—By zemindary land.
248	ditto	.	ditto ...	86	East	..	12	0	0	3	3	35	.....	.....	ditto ...	North—By end of mile 86, as per plan. South—By northern boundary of lot 246. East—By zemindary land. West—By railway fencing.
249	ditto	...	Pergunnah Shahoozal, Mouzah Sirajkandee.	87	West	..	8	1	4	2	2	27	.....	.....	Commences at the end of mile 86, as per plan, and terminates on 1,850 feet of mile 87.	North—By railway level crossing. South—By end of mile 86, as per plan. East—By railway fencing. West—By zemindary land.
250	ditto	...	ditto ...	87	East	...	8	0	0	2	2	23	.....	.....	ditto ...	North—By railway level crossing. South—By end of mile 86, as per plan. East—By zemindary land. West—By railway fencing.
251	ditto	...	ditto ...	87	West	...	10	14	0	3	2	6	.....	.....	Commences on 1,880 feet of mile 87, and terminates on 4,330 feet of same, as per plan.	North—By railway level crossing. South—By ditto. East—By railway fencing. West—By zemindary land.
252	ditto	...	ditto ...	87	East	...	8	12	12	2	3	17	.....	.....	ditto ...	North—By railway level crossing. South—By ditto. East—By a public road. West—By railway fencing.
253	ditto	..	ditto ...	87	West	...	3	4	4	1	0	10	.....	.....	Commences on 4,355 feet of mile 87, and terminates at the end of same, as per plan.	North—By end of mile 87, as per plan. South—By railway level crossing. East—By railway fencing. West—By zemindary land.
254	ditto	...	ditto ...	87	East	...	3	3	12	1	0	9	Occupied by road ...	0	0 12	ditto ...	North—By end of mile 87, as per plan. South—By railway level crossing. East—By zemindary land. West—By railway fencing.
255	ditto	..	Pergunnah Shahoozal, Monzahs Sirajkandee and Betbarreah.	88	West	...	12	0	0	3	3	35	.....	.....	Commences at the end of mile 87, as per plan, and terminates on 8,325 feet of mile 88.	North—By southern boundary of lot 257. South—By end of mile 87, as per plan. East—By railway fencing. West—By zemindary land.
256	ditto	...	ditto ...	88	East	...	12	0	0	3	3	35	.....	.....	ditto ...	North—By southern boundary of lot 258. South—By end of mile 87, as per plan. East—By zemindary land. West—By railway fencing.
257	ditto	..	Pergunnah Shahoozal, Monzahs Betbarreah and Gobindpore.	88	West	...	7	12	0	2	2	2	Occupied by road ...	0	0 6	Commences on 8,325 feet of mile 88, and terminates at the end of same, as per plan.	North—By end of mile 88, as per plan. South—By northern boundary of lot 255. East—By railway fencing. West—By zemindary land.
258	ditto	...	ditto ...	88	East	...	7	12	0	2	2	2	ditto ...	0	0 6	ditto ...	North—By end of mile 88, as per plan. South—By northern boundary of lot 256. East—By zemindary land. West—By railway fencing.

Consecutive lot number.	Name of Zillah.	Pergunnah and Mouzah.	Number of mile on which land is situate.	Situated on which side of the Railway.	Approximate area of lot in Beegha and in Acre.		Land excluded from sale from each lot.		Commencement and termination of lot.	Boundary of lot.
					B. C. C.	A. R. P.	Reasons for exclusion.	A. R. P.		
259	Nuddea ...	Pergunnah Shahoozal, Mouzah Gobindpore.	89	West ...	7 19 4	2 2 21	.....	.....	Commences at the end of mile 88, as per plan, and terminates on 2,640 feet of mile 89.	North—By southern boundary of lot 261. South—By end of mile 88, as per plan. East—By railway fencing. West—By zemindary land.
260	ditto ...	ditto ...	89	East ...	7 19 4	2 2 21	.....	.....	ditto ...	North—By southern boundary of lot 262. South—By end of mile 88, as per plan. East—By zemindary land. West—By railway fencing.
261	ditto ...	Pergunnah Shahoozal, Mouzahs Gobindpore and Gurgaree.	89	West ...	12 8 8	4 0 17	.....	.....	Commences on 2,640 feet of mile 89, and terminates at the end of same, as per plan.	North—By end of mile 89, as per plan. South—By northern boundary of lot 259. East—By railway fencing. West—By zemindary land.
262	ditto ...	ditto ...	89	East ..	12 8 8	4 0 17	.....	.....	ditto ...	North—By end of mile 89, as per plan. South—By northern boundary of lot 260. East—By zemindary land. West—By railway fencing.
263	ditto ...	Pergunnah Shahoozal, Mouzah Gurgaree.	90	West ...	1 19 0	0 2 23	.....	.....	Commences at the end of mile 89, as per plan, and terminates on 575 feet of mile 90.	North—By railway level crossing. South—By end of mile 89, as per plan. East—By railway fencing. West—By zemindary land.
264	ditto ...	ditto ...	90	East ...	1 19 0	0 2 23	.....	.....	ditto ...	North—By railway level crossing. South—By end of mile 89, as per plan. East—By zemindary land. West—By railway fencing.
265	ditto ...	Pergunnah Shahoozal, Mouzah Gechalah.	90	West ...	6 0 0	1 3 36	.....	.....	Commences on 1,230 feet of mile 90, and terminates on 2,730 feet of same, as per plan.	North—By southern boundary of lot 267. South—By Moonsheegunj station land. East—By railway fencing. West—By zemindary land.
266	ditto ...	Pergunnah Shahoozal, Mouzahs Gurgaree and Gechalah.	90	East ...	7 0 0	2 1 10	.....	.....	Commences on 630 feet of mile 90, and terminates on 2,730 feet of same, as per plan.	North—By southern boundary of lot 268. South—By railway level crossing. East—By zemindary land. West—By railway fencing.
267	ditto ...	Pergunnah Shahoozal, Mouzahs Sonatunpore, Gechalah, and Madarhoodah.	90	West ...	10 0 0	3 1 9	.....	.....	Commences on 2,730 feet of mile 90, and terminates at the end of same, as per plan.	North—By end of mile 90, as per plan. South—By northern boundary of lot 265. East—By railway fencing. West—By zemindary land.
268	ditto ...	ditto ...	90	East ...	10 0 0	3 1 9	Railway level crossing excluded from sale.	.....	ditto ...	North—By end of mile 90, as per plan. South—By northern boundary of lot 266. East—By zemindary land. West—By railway fencing.

269	ditto ...	Pergunnahs Shahoozal and Rajpoor, Mouzahs Madarhoodah and Rookhoolee.	91	West ...	9 11 0	3 0 25	.....	.....	Commences at the end of mile 90, as per plan, and terminates on 3,200 feet of mile 91.	North—By railway level crossing. South—By end of mile 90, as per plan. East—By railway fencing. West—By zemindary land.
270	ditto	ditto ...	91	East ...	9 7 0	3 0 15	.....	.....	ditto ...	North—By railway level crossing. South—By end of mile 90, as per plan. East—By zemindary land. West—By railway fencing.
271	ditto ..	Pergunnahs Shahoozal and Rajpoor, Mouzahs Rookhoolee and Doorgapore.	91	West ..	5 15 12	1 3 26	.....	.....	Commences on 3,230 feet of mile 91, and terminates at the end of same, as per plan.	North—By end of mile 91, as per plan. South—By railway level crossing. East—By railway fencing West—By zemindary land.
272	ditto ..	ditto ...	91	East ...	5 13 0	1 3 19	Railway level crossing road excluded from sale.	.....	ditto ..	North—By end of mile 91, as per plan. South—By railway level crossing. East—By zemindary land. West—By railway fencing.
273	ditto ...	Pergunnah Rajpoor, Mouzahs Doorgapore and Bundbeel.	92	West ...	7 2 0	2 1 16	.....	.....	Commences at the end of mile 91, as per plan, and terminates on 3,000 feet of mile 92.	North—By railway level crossing. South—By end of mile 91, as per plan. East—By railway fencing. West—By zemindary land.
274	ditto ..	ditto ...	92	East ...	7 6 0	2 1 26	.....	.....	Commences at the end of mile 91, as per plan, and terminates on 3,080 feet of mile 92.	North—By railway level crossing. South—By end of mile 91, as per plan. East—By zemindary land. West—By railway fencing.
275	ditto ...	Pergunnah Rajpoor, Mouzah Bundbeel.	92	West ...	7 7 0	2 1 29	.....	.....	Commences on 2,980 feet of mile 92, and terminates at the end of same, as per plan.	North—By end of mile 92, as per plan. South—By railway level crossing. East—By railway fencing. West—By zemindary land.
276	ditto ..	ditto ...	92	East ..	8 4 0	2 2 34	.....	.....	Commences on 3,140 feet of mile 92, and terminates at the end of same, as per plan.	North—By end of mile 92, as per plan. South—By railway level crossing. East—By zemindary land. West—By railway fencing.
277	ditto ...	ditto ...	93	West ...	11 13 0	3 3 16	.....	.....	Commences at the end of mile 92, as per plan, and terminates at 2,700 feet of mile 93.	North—By road under class D. South—By end of mile 92, as per plan. East—By railway fencing. West—By zemindary land.
278	ditto ..	ditto ...	93	East ...	14 15 12	4 3 22	.....	.....	ditto ...	North—By road under class D. South—By end of mile 92, as per plan. East—By zemindary land. West—By railway fencing.
279	ditto ...	ditto ...	93	West ...	12 9 6	4 0 20	.....	.....	Commences on 2,730 feet of mile 93, and terminates at the end of same, as per plan.	North—By end of mile 93, as per plan. South—By road under class D. East—By railway fencing. West—By zemindary land.
280	ditto ...	ditto ...	93	East ...	12 9 6	4 0 20	.....	.....	ditto ...	North—By end of mile 93, as per plan. South—By road under class D. East—By zemindary land. West—By railway fencing.

Consecutive lot number.	Name of Zillah.	Pergunnah and Mouzah.	Number of mile on which land is situate.	Situated on which side of the Railway.	Approximate area of lot in Beegha and in Acre.		Land excluded from sale from each lot.		Commencement and termination of lot.	Boundary of lot.
					B. C. C.	A. R. P.	Reasons for exclusion.	A. R. P.		
281	Nuddea ...	Pergunnahs Rajpoor and Gopeenathpore, Mouzah Bundbeel.	94	West ...	4 3 4	1 1 20	.....	.....	Commences at the end of mile 93, as per plan, and terminates on 640 feet of mile 94.	North—By village road. South—By end of mile 93, as per plan. East—By railway fencing. West—By zemindary land.
282	ditto ...	ditto ...	94	East ...	4 15 0	1 2 11	.....	.....	Commences at the end of mile 93, as per plan, and terminates on 680 feet of mile 94.	North—By village road. South—By end of mile 93, as per plan. East—By zemindary land. West—By railway fencing.
283	ditto ...	Pergunnahs Rajpoor and Gopeenathpore, Mouzah Gobindpoor.	94	East ...	4 3 13	1 1 22	.....	.....	Commences on 720 feet of mile 94, and terminates on 1,660 feet of same, as per plan.	North—By Allumdangah station land. South—By village road. East—By zemindary land. West—By station road under class D.
284	ditto ...	ditto ...	94	West ...	18 3 0	6 0 0	.....	.....	Commences on 625 feet of mile 94, and terminates on 3,325 feet of same, as per plan.	North—By Railway Inspector's bungalow compound. South—By village road. East—By railway fencing. West—By zemindary land.
285	ditto ..	Pergunnahs Rajpoor and Gopeenathpoor, Mouzahs Gobindpoor and Kamalpoor.	94	East ...	27 4 0	8 3 39	.....	.....	Commences on 2,230 feet of mile 94, and terminates on 4,830 feet of same, as per plan.	North—By land retained by Railway Company for protection of bridge. South—By Allumdungah station land. East—By zemindary land. West—By road under class D and railway fencing.
286	ditto ...	ditto ...	94	West ...	21 12 6	7 0 24	Strip situate between Railway Inspector's bungalow and permanent land excluded from sale.	0 0 29	Commences on 3,480 feet of mile 94, and terminates on 4,830 feet of same, as per plan.	North—By land retained by Railway Company for protection of bridge. South—By Railway Inspector's bungalow compound. East—By railway fencing. West—By zemindary land.
287	ditto ...	Pergunnahs Rajpoor and Shahoozal, Mouzah Kaleedaspoor.	95	West ..	23 7 4	7 2 36	.....	.....	Commences on 1,610 feet of mile 95, and terminates on 3,510 feet of same, as per plan.	North—By road under class D. South—By land retained by Railway Company for protection of bridge. East—By railway fencing. West—By zemindary land.
288	ditto ...	ditto ...	95	East ...	23 10 0	7 3 3	.....	.....	ditto ...	North—By road under class D. South—By land retained by Railway Company for protection of bridge. East—By zemindary land. West—By railway fencing.
289	ditto ...	ditto ...	95	West ...	11 15 10	3 3 23	.....	.....	Commences on 3,535 feet of mile 95, and terminates at the end of same, as per plan.	North—By end of mile 95, as per plan. South—By road under class D. East—By railway fencing. West—By zemindary land.

290	ditto ..	ditto ...	95	East ..	11	14	10	3	3	21	.....	.....	ditto ...	North—By end of mile 95, as per plan. South—By road under class D. East—By zemindary land. West—By railway fencing.
291	ditto ...	Pergunnah Shahoozal, Mouzah Kaleedaspoor.	96	West ..	4	15	0	1	2	11	.....	.....	Commences at the end of mile 95, as per plan, and terminates on 860 feet of mile 96.	North—By road under class D. South—By end of mile 95, as per plan. East—By railway fencing. West—By zemindary land.
292	ditto ...	ditto ...	96	East ...	6	5	0	2	0	11	.....	.....	Commences at the end of mile 95, as per plan, and terminates on 1,125 feet of mile 96.	North—By road under class D. South—By end of mile 95, as per plan. East—By zemindary land. West—By railway fencing.
293	ditto ...	Pergunnah Shahoozal, Mouzahs Kaleedaspoor and Paikparrah.	96	West ...	13	17	4	4	2	13	.....	.....	Commences on 895 feet of mile 96, and terminates on 3,735 feet of same, as per plan.	North—By village road. South—By road under class D. East—By road under class D and railway fencing. West—By zemindary land.
294	ditto ...	ditto ...	96	East ...	12	18	0	4	1	2	.....	.....	Commences on 1,150 feet of mile 96, and terminates on 3,735 feet of same, as per plan.	North—By village road. South—By road under class D. East—By zemindary land. West—By railway fencing.
295	ditto ...	Pergunnah Shahoozal, Mouzahs Paikparrah and Juggurnathpore.	96	West ...	6	11	0	2	0	27	.....	.....	Commences on 3,755 feet of mile 96, and terminates at the end of same, as per plan.	North—By end of mile 96, as per plan. South—By village road. East—By railway fencing. West—By zemindary land.
296	ditto ...	ditto ...	96	East ...	6	11	0	2	0	27	Occupied by roads ...	0	0 11	ditto ...	North—By end of mile 96, as per plan. South—By village road. East—By zemindary land. West—By railway fencing.
297	ditto ...	Pergunnahs Shahoozal and Taracozal, Mouzah Juggurnathpore.	97	West ...	6	1	9	2	0	1	.....	.....	Commences at the end of mile 96, as per plan, and terminates on 1,250 feet of mile 97.	North—By village road. South—By end of mile 96, as per plan. East—By railway fencing. West—By zemindary land.
298	ditto ...	ditto ...	97	East ...	6	5	12	2	0	13	.....	.....	ditto ...	North—By road under class D. South—By end of mile 96, as per plan. East—By zemindary land. West—By railway fencing.
299	ditto ...	Pergunnahs Shahoozal and Taracozal, Mouzahs Juggurnathpoor and Amberreah.	97	West ...	15	0	0	4	3	34	.....	.....	Commences on 1,250 feet of mile 97, and terminates on 4,050 feet of same, as per plan.	North—By railway level crossing. South—By village road. East—By railway fencing. West—By zemindary land.
300	ditto ...	ditto ...	97	East ...	17	16	12	5	3	23	.....	.....	Commences on 1,290 feet of mile 97, and terminates on 4,050 feet of same, as per plan.	North—By railway level crossing. South—By road under class D. East—By zemindary land. West—By railway fencing.
301	ditto ...	Pergunnahs Shahoozal and Taracozal, Mouzah Amberreah.	97	West ...	5	15	0	1	3	24	.....	.....	Commences on 4,100 feet mile of 97, and terminates at the end of same, as per plan.	North—By end of mile 97, as per plan. South—By railway level crossing. East—By railway fencing. West—By zemindary land.

Consecutive lot number.	Name of Zillah.	Pergunnah and Mouzah.	Number of mile on which land is situate.	Situated on which side of the Railway.	Approximate area of lot in Beegha and in Acre.		Land excluded from sale from each lot.		Commencement and termination of lot.	Boundary of lot.
					B. C. C.	A. R. P.	Reasons for exclusion.	A. R. P.		
302	Nuldea ...	Pergunnahs Shahoozal and Taraoozal, Mouzah Ambarreah.	97	East ..	5 15 0	1 3 24	Occupied by road ..	0 0 10	Commences on 4,100 feet of mile 97, and terminates at the end of same, as per plan.	North—By end of mile 97, as per plan. South—By railway level crossing. East—By zemindary land. West—By railway fencing.
303	ditto ...	Pergunnahs Taraoozal and Rajpoor, Mouzahs Ambarreah and Halsha.	98	West ...	11 6 14	3 3 0	.....	.....	Commences at the end of mile 97, as per plan, and terminates on 2,110 feet of mile 98.	North—By railway level crossing. South—By end of mile 97, as per plan. East—By railway fencing. West—By zemindary land.
304	ditto ...	ditto .	98	East ...	11 1 14	3 2 27	.....	.....	ditto. ...	North—By railway level crossing. South—By end of mile 97, as per plan. East—By zemindary land. West—By railway fencing.
305	ditto ...	Pergunnahs Taraoozal and Rajpoor, Mouzahs Halsha and Nuggurbuka.	98	West ...	14 14 12	4 3 20	.....	.....	Commences on 2,140 feet of mile 98, and terminates at the end of same, as per plan.	North—By end of mile 98, as per plan. South—By railway level crossing. East—By railway fencing. West—By zemindary land.
306	ditto ...	ditto ...	98	East ...	14 14 12	4 3 20	.....	.....	ditto ..	North—By end of mile 98, as per plan. South—By railway level crossing. East—By zemindary land. West—By railway fencing.
307	ditto ...	Pergunnah Rajpoor, Mouzah Nuggurbuka.	99	West ..	9 3 0	3 0 4	.....	.....	Commences at the end of mile 98, as per plan, and terminates on 2,000 feet of mile 99.	North—By railway level crossing. South—By end of mile 98, as per plan. East—By railway fencing. West—By zemindary land.
308	ditto ...	ditto .	99	East	9 0 0	2 3 36	.....	.....	ditto ..	North—By railway level crossing. South—By end of mile 98, as per plan. East—By zemindary land. West—By railway fencing.
309	ditto ..	ditto .	99	West ...	10 15 0	3 2 9	.....	.....	Commences on 2,680 feet of mile 99, and terminates at the end of same, as per plan.	North—By end of mile 99, as per plan. South—By Halsha station land. East—By railway fencing. West—By zemindary land.
310	ditto ..	ditto .	99	East ...	14 4 0	4 2 31	Occupied by road ..	0 0 7	Commences on 2,030 feet of mile 99, and terminates at the end of same, as per plan.	North—By end of mile 99, as per plan. South—By railway level crossing. East—By zemindary land. West—By railway fencing.
311	ditto ...	ditto ..	100	West ..	11 15 0	3 3 22	.....	.....	Commences at the end of mile 99, as per plan, and terminates on 2,640 feet of mile 100.	North—By southern boundary of lot 313. South—By end of mile 99, as per plan. East—By railway fencing. West—By zemindary land.
312	ditto ...	ditto ...	100	East ..	11 15 0	3 3 22	.....	.. ..	ditto ...	North—By southern boundary of lot 314. South—By end of mile 99, as per plan. East—By zemindary land. West—By railway fencing.

313	ditto	...	Pergunnah Rajpoor, Mouzahs Nuggurbuka and Hoodchur Katdaha.	100	West	...	12 16 4	4 0 38	.....	.....	Commences on 2,640 feet of mile 100, and terminates at the end of same, as per plan.	North—By end of mile 100, as per plan. South—By northern boundary of lot 311. East—By railway fencing. West—By zemindary land.
314	ditto	...	ditto	100	East	...	13 0 0	4 1 8	Occupied by road ...	1 2 17	ditto	North—By end of mile 100, as per plan. South—By northern boundary of lot 312. East—By zemindary land. West—By railway fencing.
315	ditto	...	Pergunnah Rajpoor, Mouzah Hoodchur Katdaha.	101	West	...	10 10 0	3 1 36	.....	.....	Commences at the end of mile 100, as per plan, and terminates on 1,830 feet of mile 101.	North—By A class land. South—By end of mile 100, as per plan. East—By railway fencing. West—By zemindary land.
316	ditto	...	ditto	101	East	...	10 10 0	3 1 36	.....	.....	ditto	North—By A class land. South—By end of mile 100, as per plan. East—By zemindary land. West—By railway fencing.
317	ditto	...	Pergunnah Rajpoor, Mouzah Khalmagoora.	101	West	...	15 14 8	5 0 32	Occupied by spurs for protection of bridge. Occupied by road ...	1 2 26 0 0 10	Commences on 2,480 feet of mile 101, and terminates at the end of same, as per plan.	North—By end of mile 101, as per plan. South—By A class land of the railway. East—By railway fencing. West—By zemindary land.
318	ditto	...	ditto	101	East	...	15 14 8	5 0 32	Occupied by spurs ... Occupied by road ...	1 2 26 0 0 10	ditto	North—By end of mile 101, as per plan. South—By A class land of the railway. East—By zemindary land. West—By railway fencing.
319	ditto	...	Pergunnah Rajpoor, Mouzahs Khalmagoora and Paradah.	102	West	...	17 5 0	5 2 33	.....	.....	Commences at the end of mile 101, as per plan, and terminates on 4,400 feet of mile 102.	North—By A class land of the railway South—By end of mile 101, as per plan. East—By railway fencing. West—By zemindary land.
320	ditto	..	ditto	102	East	...	17 5 0	5 2 33	.....	.....	ditto	North—By A class land of the railway. South—By end of mile 101, as per plan. East—By zemindary land. West—By railway fencing.
321	ditto	...	Pergunnah Rajpoor, Mouzah Paradah.	102	West	...	15 0 0	4 3 33	.....	.....	Commences on 2,775 feet of mile 102, and terminates at the end of same, as per plan.	North—By end of mile 102, as per plan. South—By A class land of the railway. East—By railway fencing. West—By zemindary land.
322	ditto	...	ditto ...	102	East	..	15 0 0	4 3 33	Occupied by spurs ..	1 3 6	ditto ...	North—By end of mile 102, as per plan. South—By A class land of the railway. East—By zemindary land. West—By railway fencing.
323	ditto	...	ditto ...	103	West	...	7 18 4	2 2 19	.....	.....	Commences at the end of mile 102, as per plan, and terminates on 1,260 feet of mile 103.	North—By southern boundary of lot 325. South—By end of mile 102, as per plan. East—By railway fencing. West—By zemindary land.
324	ditto	...	ditto ...	103	East	...	6 16 10	2 1 1	.....	.....	Commences at the end of mile 102, as per plan, and terminates on 1,060 feet of mile 103.	North—By A class land of the railway. South—By end of mile 103, as per plan. East—By zemindary land. West—By railway fencing.

Consecutive lot number.	Name of Zillah	Pergunnah and Mouzah.	Number of mile on which land is situate.	Situated on which side of the Railway.	Approximate area of lot in Beegha and in Acre.		Land excluded from sale from each lot.		Commencement and termination of lot.	Boundary of lot.
					B. C. C.	A. R. P.	Reasons for exclusion.	A. R. P.		
325	Nudden ...	Pergunnah Rajpoor, Mouzahs Paradah and Kastadaha.	103	West ...	16 12 12	5 0 27	.....	.....	Commences on 1,260 feet of mile 103, and terminates on 3,880 feet of same, as per plan.	North—By Paradah station land. South—By northern boundary of lot 323. East—By railway fencing. West—By zemindary land.
326	ditto ..	ditto ...	103	East ...	13 8 8	4 1 30	.....	.....	Commences on 1,260 feet of mile 103, and terminates on 3,210 feet of same, as per plan.	North—By A class land of the railway South—By ditto ditto. East—By zemindary land. West—By railway fencing.
327	ditto	Pergunnah Rajpoor, Mouzahs Kastadaha and Chitleh.	103	East ...	9 0 0	2 3 36	.....	.....	Commences on 3,510 feet of mile 103, and terminates at the end of same, as per plan.	North—By end of mile 103, as per plan. South—By A class land of the railway. East—By zemindary land. West—By railway fencing.
328	ditto ..	ditto	103	West ..	1 19 0	0 2 23	Occupied by spurs ..	0 3 2	Commences on 4,780 feet of mile 103, and terminates at the end of same, as per plan.	North—By end of mile 103, as per plan. South—By Paradah station land. East—By railway fencing. West—By zemindary land.
329	ditto ...	Pergunnahs Rajpoor and Tarragooniah, Mouzah Chitleh.	104	West ...	3 0 8	1 0 0	.....	.....	Commences at the end of mile 103, as per plan, and terminates on 730 feet of mile 104.	North—By A class land of railway. South—By end of mile 103, as per plan. East—By railway fencing. West—By zemindary land.
330	ditto ..	ditto ...	104	East ...	3 0 8	1 0 0	.....	.....	ditto ...	North—By A class land of railway. South—By end of mile 103, as per plan. East—By zemindary land. West—By railway fencing.
331	ditto ...	ditto ...	104	West ...	14 0 0	4 2 21	.....	.....	Commences on 1,550 feet of mile 104, and terminates on 4,280 feet of same, as per plan.	North—By A class land of the railway. South—By ditto ditto. East—By railway fencing. West—By zemindary land.
2	ditto ...	ditto	104	East ...	14 0 0	4 2 21	.....	.....	ditto	North—By A class land of railway. South—By ditto ditto. East—By zemindary land. West—By railway fencing.
333	ditto ...	Pergunnahs Rajpoor and Tarragooniah, Mouzah Bania Sisu.	104	West ..	3 5 0	1 0 12	.....	.....	Commences on 4,520 feet of mile 104, and terminates at the end of same, as per plan.	North—By end of mile 104, as per plan South—By A class land of railway. East—By railway fencing. West—By zemindary land.
334	ditto ...	ditto ...	104	East ...	3 5 0	1 0 12	Occupied by spurs ..	1 0 13	ditto ...	North—By end of mile 104, as per plan. South—By A class land of railway. East—By zemindary land. West—By railway fencing.
335	ditto .	Pergunnah Mahomedshye, Mouzahs Bania Sisu and Kabeerhat.	105	West ...	11 7 0	3 3 0	.....	.....	Commences at the end of mile 104, as per plan, and terminates on 2,630 feet of mile 105.	North—By southern boundary of lot 337. South—By end of mile 104, as per plan. East—By railway fencing. West—By zemindary land.

336	ditto	...	ditto	...	105	East	...	11 7 0	3 3 0	.....	.....	ditto	..	North—By southern boundary of lot 338. South—By end of mile 104, as per plan. East—By zemindary land. West—By railway fencing.
337	ditto	...	Pergunnah Mahomedshye, Mouzah Kabeerhat.		105	West	...	12 2 0	4 0 0	.....	.....	Commences on 2,630 feet of mile 150, and terminates at the end of same, as per plan.		North—By end of mile 105, as per plan. South—By northern boundary of lot 335. East—By railway fencing. West—By zemindary land.
338	ditto	...	ditto	...	105	East	...	12 2 0	4 0 0	.....	.....	ditto	...	North—By end of mile 105, as per plan. South—By northern boundary of lot 336. East—By zemindary land. West—By railway fencing.
339	ditto	...	ditto	...	106	West	...	4 5 0	1 1 25	.....	.....	Commences at the end of mile 105, as per plan, and terminates on 910 feet of mile 106.		North—By A class land of railway. South—By end of mile 105, as per plan East—By railway fencing. West—By zemindary land.
340	ditto	...	ditto	...	106	East	...	4 5 0	1 1 25	.....	.....	ditto	...	North—By A class land of railway. South—By end of mile 105, as per plan. East—By zemindary land. West—By railway fencing.
341	ditto	...	Pergunnah Mahomedshye, Mouzahs Kabeerhat and Bearkalabaree.		106	West	...	14 0 0	4 2 21	.....	.....	Commences on 1,160 feet of mile 106, and terminates on 4,035 feet of same, as per plan.		North—By A class land of railway. South—By ditto. East—By railway fencing. West—By zemindary land.
342	ditto	...	ditto	...	106	East	...	14 0 0	4 2 21	.....	.....	ditto	..	North—By A class land of railway. South—By ditto. East—By zemindary land. West—By railway fencing.
343	ditto	...	Pergunnah Mahomedshye, Mouzah Bearkalabaree.		106	West	...	4 3 0	1 1 20	.....	.....	Commences on 4,380 feet of mile 106, and terminates at the end of same, as per plan.		North—By end of mile 106, as per plan. South—By A class land of railway. East—By railway fencing. West—By zemindary land.
344	ditto	...	ditto	...	106	East	...	4 3 0	1 1 20	Occupied by spurs for protection of bridge.	2 0 10	ditto	...	North—By end of mile 106, as per plan. South—By A class land of railway. East—By zemindary land. West—By railway fencing.
345	ditto	...	Pergunnah Mahomedshye, Mouzahs Bearkalabaree and Kalabaree.		107	West	...	15 15 0	5 0 33	.....	.....	Commences at the end of mile 106, as per plan, and terminates on 3,200 feet of mile 107.		North—By railway level crossing. South—By end of mile 106, as per plan. East—By railway fencing. West—By zemindary land.
346	ditto	...	Pergunnah Mahomedshye, Mouzahs Kalabaree and Chincoca.		107	East	...	15 15 0	5 0 33	.....	.....	ditto	...	North—By railway level crossing. South—By end of mile 106, as per plan. East—By zemindary land. West—By railway fencing.
347	ditto	...	Pergunnah Mahomedshye, Mouzah Chincoca.		107	West	...	10 15 0	3 2 10	.....	.....	Commences on 3,235 feet of mile 107, and terminates at the end of same, as per plan.		North—By end of mile 107, as per plan. South—By railway level crossing. East—By railway fencing. West—By zemindary land.

Consecutive lot number.	Name of Zillah.	Pergunnah and Mouzah.	Number of mile on which land is situate.	Situated on which side of the Railway.	Approximate area of lot in Beegahs and in Acres.		Land excluded from sale from each lot.		Commencement and termination of lot.	Boundary of lot.
					B. C. C.	A. R. P.	Reasons for exclusion.	A. R. P.		
348	Nuddea ...	Pergunnah Mahomedshye, Mouzah Chincoos.	107	East ...	10 12 8	3 2 2	.....	.....	Commences on 3,235 feet of mile 107, and terminates at the end of same, as per plan.	North—By end of mile 107, as per plan. South—By railway level crossing. East—By zemindary land. West—By railway fencing.
349	ditto ...	Pergunnah Mahomedshye, Mouzahs Chincoos and Jugotee.	108	West ..	12 0 0	3 3 35	.....	.....	Commences at the end of mile 107, as per plan, and terminates on 2,650 feet of mile 108.	North—By railway level crossing. South—By end of mile 107, as per plan. East—By railway fencing. West—By zemindary land.
350	ditto ...	ditto ..	108	East ...	7 0 0	2 1 10	.....	.....	Commences at the end of mile 107, as per plan, and terminates on 1,660 feet of mile 108.	North—By A class land of railway. South—By end of mile 107, as per plan. East—By zemindary land. West—By railway fencing.
351	ditto ...	Pergunnah Mahomedshye, Mouzahs Jugotee and Chourhas.	108	West ...	10 0 0	3 1 9	.....	.....	Commences on 2,690 feet of mile 108, and terminates at the end of same, as per plan.	North—By end of mile 108, as per plan. South—By railway level crossing. East—By railway fencing. West—By zemindary land.
352	ditto ...	ditto ...	108	East ...	11 0 0	3 2 32	Retained by Railway Co.	0 0 30	Commences on 2,690 feet of mile 108, and terminates at the end of same, as per plan.	North—By end of mile 108, as per plan. South—By railway level crossing. East—By zemindary land. West—By railway fencing.
353	ditto ...	Pergunnah Mahomedshye, Mouzah Chourhas.	109	West ...	4 0 2	1 1 12	.....	.....	Commences at the end mile 108 as per plan, and terminates on 975 feet of mile 109.	North—By railway level crossing. South—By end of mile 108, as per plan. East—By railway fencing. West—By zemindary land.
354	ditto ..	ditto ..	109	East ...	4 10 0	1 1 33	.....	.....	ditto ...	North—By railway level crossing. South—By end of mile 108, as per plan. East—By zemindary land. West—By railway fencing.
355	ditto ...	Pergunnah Mahomedshye, Mouzah Oodehbaree.	109	West ...	11 5 0	3 2 35	.....	.....	Commences on 1,000 feet of mile 109, and terminates on 3,350 feet of same, as per plan.	North—By A class land of railway. South—By railway level crossing. East—By railway fencing. West—By zemindary land.
356	ditto ...	ditto ...	109	East ...	12 3 0	4 0 3	.....	.....	ditto	North—By southern boundary of lot 357. South—By railway level crossing. East—By zemindary land. West—By railway fencing.
357	ditto ...	Pergunnah Mahomedshye, Mouzahs Oodehbaree and Majimpore.	109	East ...	6 4 0	2 0 8	A land within this lot excluded from sale.	.....	Commences on 3,550 feet of mile 109, and terminates at the end of same, as per plan.	North—By end of mile 108, as per plan. South—By northern boundary of lot 356. East—By zemindary land. West—By railway fencing.

358	ditto ...	Pergunnah Mahomedshye, Mouzah Majimpore.	109	West ...	15 18 0	5 1 1	Occupied by road ...	0 0 10	Commences from the boundary of permanent land on the west, and terminates on 1,200 feet.	North—By zemindary land. South—By ditto. East—By railway fencing. West—By Nullah.
359	ditto ...	ditto ...	110	East ...	3 19 0	1 1 9	.....	.....	Commences at the end of mile 109, as per plan, and terminates on 600 feet of mile 110.	North—By railway level crossing. South—By end of mile 109, as per plan. East—By zemindary land. West—By railway fencing.
360	ditto ...	ditto ...	110	East ...	20 5 4	6 3 32	.....	.....	Commences on 880 feet of mile 110, and terminates on 2,410 feet of same, as per plan.	North—By A class land of railway. South—By railway level crossing. East—By zemindary land. West—By railway fencing.
361	ditto ...	ditto ...	110	East ...	6 8 0	2 0 19	.....	.....	Commences on 2,470 feet of mile 110, and terminates on 3,005 feet of same, as per plan.	North—By A class land of railway. South—By ditto. East—By zemindary land. West—By railway fencing.
362	ditto ...	ditto ...	110A	West ...	5 15 12	1 3 26	.....	.....	Commences on 100 feet of mile 110A, and terminates on 1,825 feet of same, as per plan.	North—By railway level crossing. South—By railway fencing. East—By ditto. West—By zemindary land.
363	ditto ...	ditto ...	110A	East ...	10 19 0	3 2 19	.....	.....	Commences on 4,740 feet of mile 109, and terminates on 2,100 feet of mile 110A, as per plan.	North—By zemindary land. South—By ditto. East—By ditto. West—By railway fencing.
364	ditto ...	Pergunnah Mahomedshye, Mouzahs Majimpore and Aurocspara.	110A	West ...	4 12 0	1 2 3	.....	.....	Commences on 4,380 feet of mile 110A, and terminates at the end of same, as per plan.	North—By end of mile 110A, as per plan. South—By zemindary land. East—By railway fencing. West—By zemindary land.
365	ditto ...	Pergunnah Mahomedshye, Mouzah Aurocspara.	110A	East ...	1 0 0	0 1 13	.....	.....	Commences on 4,860 feet of mile 110A, and terminates at the end of same, as per plan.	North—By end of mile 110A, as per plan. South—By zemindary land. East—By ditto. West—By railway fencing.
366	ditto ...	Pergunnah Mahomedshye, Mouzahs Aurocspara and Bahadoorkally.	111A	West ...	8 2 0	2 2 29	.....	.....	Commences at the end of mile 110A, as per plan, and terminates on 2,500 feet of mile 111A.	North—By road under class D. South—By end of mile 110A, as per plan. East—By railway fencing. West—By zemindary land.
367	ditto ..	ditto ...	111A	East ...	12 16 0	4 0 35	.....	.....	Commences at the end of mile 110A, as per plan, and terminates on 3,225 feet of mile 111A.	North—By public road. South—By end of mile 110A, as per plan. East—By zemindary land West—By railway fencing.
368	ditto ...	Pergunnah Mahomedshye, Mouzah Bahadoorkally.	111A	West ...	0 4 0	0 0 11	Occupied by road ...	0 0 20	Commences on 3,125 feet of mile 111A, and terminates on 3,250 feet of same, as per plan.	North—By zemindary land. South—By ditto. East—By public road. West—By zemindary land.

CALCUTTA; RAILWAY DEPUTY COLLECTOR'S OFFICE, the 2nd December 1875.

W. HEYSHAM, *Railway Deputy Collector.*

LAND SALE NOTICES.

NOTICE is hereby given, under Section 6, Act XI of 1859, that the undermentioned estates in the district of Mymensing will be put up to public and unreserved sale at the Collector's Office of that district on Monday, the 10th January 1876, corresponding with 27th Pous 1282 B.S., for arrears of revenue and other demands, which, by the Regulations and Acts in force, are directed to be realized in the same manner as arrears of revenue, due on the 28th September 1875.

Number in Towjee.	Names of Mehals and Pergunnahs.	Names of Proprietors.	Government revenue of estates.	Amount of arrears for which the estate is to be sold.	REMARKS.
	FIRST CLASS MEHALS SETTLED IN PERPETUITY.		Rs. A. P.	Rs. A. P.	
12	One anna share of pergunnah Attia ...	Mahomed Shaha Choudry and others.	702 13 0	60 0 6	
115	Tuppeh Run Bhowal, talook Newazally, hissa 8 annas, including talook Gabee Seemail Digar, hissa 5 annas 10 gundas 1 courie 2 kranties share, excluding 2 annas 0 gundas 2 couries 1 kranti separated under Act XI of 1859.	J. P. Wise and others	1,894 12 5	132 8 9	
137	Two annas share of zemindary, pergunnah Shoosung.	Rama Nauth Sing and others	1,988 4 0	43 0 0	
1761—53	Talook Rupachundra Rutna Gurbha Mojoomdar, pergunnah Hoshenshye.	Ram Mohun Majoomdar and others.	627 5 0	68 8 0	
	SECOND CLASS MEHALS TEMPORARILY SETTLED.				
4965	Resumed estate opposite to jail, pergunnah Alapsing.	Hara Soondary Debea Chowdrine and others.	2,574 0 0	618 0 0	This mehal was settled with the proprietors for a period of 35 years from 1st Bysak 1281 B.S. corresponding with April 1874 to 30th Chyet 1313, corresponding with April 1907.
5085	Resumed estate, Beel Sulangi, pergunnah Mymensing.	Bhaba Soondary Debea Choudrine and others.	554 0 0	138 0 0	

MYMENSING COLLECTORATE, the 27th November 1875. R. H. PAWSEY, *Offg. Collector.*

NOTICE is hereby given, under Section 6, Act XI of 1859, that the under-mentioned estates in the district of Nuddea will be put up to public and unreserved sale at the Collector's Office of that district, on the 7th day of January 1876, for arrears of revenue and other demands, which, by the Regulations and Acts in force, are directed to be realized in the same manner as arrears of revenue, due on the 28th day of September 1875.

Class I.—PERMANENTLY-SETTLED ESTATES.

No. 117.—Dehi Chandi, pergunnah Pajnour; recorded proprietors Mr. John Cockrane, Official Assignee, and others; sudder jumma of the entire estate Rs. 10,246-2-8, and police Rs. 129-2-4. The share of Mr. John Cockrane and others in the estate, bearing a sudder jumma of Rs. 1,158-14-7 and police Rs. 14-10, will be sold for recovery of arrears, Rs. 449, and police Rs. 7-5, on account of Government revenue. The share of other proprietors, Shoorendronath Pal Chowdhuri and others, the total sudder jumma of which is Rs. 9,087-4-1 and police Rs. 114-8-4, will be exempted from sale, as they have opened separate accounts, and paid the Government revenue due from them.

No. 339.—Dehi Mateari, pergunnah Plassy; recorded proprietors Gurudas Kundoo and others; sudder jumma of the entire estate Rs. 6,435-10-3 and police Rs. 66-2-2. The share of Sreedhur Tagore and others, Sabayet Guroodas Kundoo, bearing sudder jumma Rs. 1,973-3-5½ and police Rs. 20-2-6, will be sold for recovery of arrears, Rs. 8-11-11, on account of Government revenue. The share of other proprietors, Bunsi Bodun Tagore and others, Sabayet Kishori Dassia, and Ramkamul, *alias* Tinkari Bundyapadhya, sudder jumma of which is Rs. 4,462-6-9½ and police Rs. 45-15-8, will be exempted from sale, as they have opened separate accounts, and have paid the Government revenue.

No. 438.—Raibali, pergunnah Kubezpore; recorded proprietors Khudiram Rai and others; sudder jumma of the entire estate Rs. 747-11-0 and police Rs. 17-1-1. The share of Khudiram Rai and others in the estate, bearing sudder jumma Rs. 75-10-7½ and police annas 15-5½, will be sold for recovery of Rs. 5-4-9½ on account of Government revenue. The share of other proprietors, Bama Sundari Bermania, mother and guardian of Kristonath Rai and others, bearing sudder jumma Rs. 672-1-1½ and police Rs. 16-1-7½, will be exempted from sale, as they have opened separate accounts, and have paid the Government revenue due from them.

No. 3192.—Pergunnah Bhur Tutojungpore; recorded proprietors Shital Chundra Ghosh and others; sudder jumma of the entire estate Rs. 2,433-1. The share of Shital Chundra Ghosh and others, bearing a sudder jumma of Rs. 1,264-1, will be sold for recovery of arrears, Rs. 113-3-8, on account of Government revenue. The share of other proprietors, Punchanun Ghosh and Hurish Chandra Ghosh, bearing sudder jumma Rs. 1,169, will be exempted from sale, as they have opened a separate account, and have paid the revenue due for their shares.

R. CORNISH, *Covtd. Dy. Collector in charge.*

NUDDEA COLLECTOR'S OFFICE, the 29th November 1875.

NOTICE is hereby given, under Section 6, Act XI of 1859, that the undermentioned estate in the district of Backergunge will be put up to public and unreserved sale at the Collector's Office of that district, on the 10th day of January 1876, for arrears of revenue due on the 28th day of September 1875.

Number on Touji.	Class.	Names of mehals and pergunnahs.	Proprietors according to the Register.	Sudder jumma of 14 annas share.	Arrears due.	REMARKS.
				Rs. A. P	Rs. A. P.	
3,813	1st Class.	Pergunnah Silimabad, estate hissa 18 gondas 2 cowries; 14 annas share of the above estate.	Gakul Chandra Palit, Ray Mohan Shaha, self and on behalf of Anando Mohan, Kisari Mohan, and Sashi Mohan Shaha, minors, Radhika Mohan Shaha, Govindo Mohan Shaha, Baboo Hur Nath Raj, Kaityani Choudburine, Hur Chander Basu, Bisvamber Shaha Rai Choudhuri, and Chandra Nath Rai.	4,463 5 4½	842 6 6½	The rights and interests of the proprietors of the 14 annas share will be first sold for the realization of this arrear.

J. F. BRADBURY, *Deputy Collector in charge.*

ZILLAH BACKERGUNGE, COLLECTOR'S OFFICE, the 9th November 1875.

NOTICE is hereby given, under section 6, Act XI of 1859, that the undermentioned estates in the district of Midnapore will be put up to public and unreserved sale at the Collector's Office of that district on the 6th day of January 1876, corresponding with Bengali 1282, Pous 23rd, and Umli 1283, Pous 24th, Thursday, for arrears of revenue and other demands, which by the Regulations and Acts in force, are directed to be realized in the same manner as arrears of revenue due on the 28th day of September 1875.

Number on the Register A.	Number on the revenue roll.	Name of Estate and of Pergunnah	Names of Proprietors	Government Revenue	Arrears of Government Revenue for which the Estate will be sold
			PERMANENTLY SETTLED ESTATES	Rs. A. P.	Rs. A. P.
4	3	Anantopur, Pergunnah Kasijorah	Srimatia Khosali Dei	860 2 7	1 4 9
297	184	Barjadu *alias* Novabasan, Pergunnah Amarsi	Ramdhan Myti and Lukhichurn Myti	907 12 3	0 1 9
522	337	Basantochuk *alias* Gokulnagar, Pergunnah Kismat Movnachour.	Sree Sree Issur Roghoonath Jew worshippers, Jankiram Pandah, Jasadanandan Pandah Gourhari Pandah, Chaitanchurn Pandah, Modhoosuddun Pandah, and Srimatia Adarmoni Debia, mother of Gopalchurn Pandah, minor . .	1,351 2 2	105 7 4
678	403	Bhatdah, Pergunnah Egrachgur	Oochab De, Doorgaprasad Pahari, Chandicharn Pahari Raburam Pundah, Boikantonath Janah, Panchanan Acharja, Chowdhuri Gopendranandan Das Mohapatra, Dadhibaman Das Mohapatra, Chowdhuri Dosrathi Puhari, Madanmohan Bhoonya, Nandakoomar Pahari, Chowdhuri Kasinath Pahari, Chowdhuri Ramgobinda Pahari, Chowdhuri Soroopnarain Pahari, Chowdhuri Ganganaraim Pahari, Srimatia Chowdhurani Paddabati Debia, wife of Chowdhuri Rajiblochan Pahari, Chowdhuri Protabnaraim Pahari, Chowdhuri Rajiblochan Pahari, Jagabondhoo Mahapatra, Sabitra Debia, Haraprasad, Modhoosuddun, and Gooroopraaad Myti, Roopcharn Das, and Mooktaram Das	3,614 13 4	
			Deduct separate accounts of the undermentioned parties, which will not be sold—		
				Rs A. P.	
			Chowdhuri Ramgobinda Pahari	169 7 3	
			Ditto Soroopnaraim Pahari .	115 14 1	
			Ditto Kasinath Pahari and Doorgaprasad Pahari ...	703 12 0	
			Ditto Ganganaraim Pahari ...	115 14 1	
			Srimatia Paddabati Debia, wife of Chowdhuri Rajiblochan Pahari	43 10 1	
			Chowdhuri Protabnaraim Pahari	115 14 1	
			Chowdhuri Rajiblochan Pahari ...	198 5 9	
			Jagabondhoo Mohapatra	38 1 11	
			Sahitra Debia	60 0 0	
			Haraprasad Myti, Gooroopraaad Myti, Modhoosudan Myti, and Roopcharn Das	148 1 0	
			Mooktaram Das	104 3 0	
				1,795 3 3	
				1,819 10 1	6 10 8
			Balance being the joint share of the undermentioned parties, will be sold for arrears of Government revenue (Rs 4-10-8) —Oochab De, Dadhibamaa Das Mohapatra, Chandichurn Pahari, Nandakumar Pahari, Balaram Pandah, Boikantonath Janah Chowdhuri Gopendranandan Das Mohapatra, Panchanan Acharja, Dasruthi Pahari, and Modanmohun Bhoonya.		
1465	861	Kodaliah, Pergunnah Kasijorah	Nandakoomar Janah	606 5 4	0 0 8
1708	942	Khugragerria Pergunnah Sabang	Modhoosooddun Rai, Kousalha Moni, Ohillia Dasi, Koernaram Rai, Hursobinda Rai sons Srimatia Soosadei, mother and mohafiz of Jhatoo Rai, minor, and wife of deceased Lukhinarain Rai, and Modanmohun De	725 10 2	0 2 5
2158	1190	Panjankool, Pergunnah Bhoonya Mootah	Anandalal Rai, Ranee Bramhomoi, wife of deceased Rajah Nandalal Rai and mother to the adopted son Gazendralal Rai, and Srimoti Taramoni, mother of Chowdhuri Soroopnaraim Rai, minor	661 8 11	34 8 3
2159	1191	Puschine Masariah *alias* Betulkhatian, Pergunnah Bhoonya Mootah	Chowdhuri Anandalal Rai, Srimatia Bramhomoi, wife of deceased Nundalal Rai and mother to the adopted son Gazendralal Rai, minor, and Srimatia Taramoni, mother of Chowdhuri Soroopnaraim Rai, minor	3,620 11 8	231 14 5
2357	1206	Radhanagar, Pergunnah Khotnagar.	Punchananda Kanangoi, Nobonaraim Das Kanangoi, Gooroopraaad De, Punchananda Acharja, Jitram Rai, Sadoocharn Mana, Harocharn Das, Modhoosuddun De, Goorooprasad Jana, Harnaraim Jana, Oomaprasad De, Pittambar Patra, Haricharn De, Lalmohan Das, Gokoolcharn Bramho, Damoodar Bramho, Baluram Bramho, Srimoti Bramhomoi, wife of Ramnaraim Rai, and Badul Khan . .	2,654 13 2	
			Deduct separate accounts of the undermentioned parties, which will not be sold :—		
				Rs. A. P.	
			Gokoolcharn Bramho	98 2 9	
			Srimati Bramhomoi, wife of Ramnaram Rai	24 8 7	
			Badul Khan	46 14 10	
				169 10 2	
				2,485 3 0	3 10 0
			Balance being the joint share of the undermentioned parties, will be sold for arrears of Government revenue (Rs 3-10-0)		
			Panchananda Kanangoi, Nobonaraim Das Kanangoi Gooroopraaad De, Panchananda Acharja, Jitram Rai, Sadoocharn Mana, Harucharn Das, Modhoosudon De, Gooroopraaad Jana, Harnaram Jana, Oomaprasad De, Pittamber Patra, Haricharn De, and Lalmohan Das		
2375	1300	RaghoonathChuck, Pergunnah Moynachour	Sree Sree Issur Roghoonath Jew: Thakoor worshippers, Jankiram Pandah, Gourhari Pandah, Chytan Churn Pandah, Modhoosuddun Pandah, Jasadanandan Pandah, and Srimatia Adari Debia, mother of Gopalchurn Pandah, minor	1,083 15 7	35 11 6
2513	1393	Simoolia, 6 anna share. Pergunnah Bhonya Mootah.	Chowdhuri Anandalal Rai Srimatia Taramoni, mother of Soroopnaraim Rai minor, and Srimatia Bramhomoi, wife of Nandalal Rai, and mother to the adopted son Gazendralal Rai	700 9 5	54 5 4
2514	1394	Simoolia, 10 anna share, Pergunnah Bhonya Mootah	Chowdhuri Anandalal Rai, Srimatia Taramoni, mother of Soroopnaraim Rai, minor, and Srimatia Bramhomoi, wife of Nandalal Rai, and mother to the adopted son Gazendralal Rai	1,070 9 6	84 0 11

[1] In Mouzah Mirzapore of this estate 155. 12t. 6 bissah, or 5 acres 27 poles of land have been taken by the Canal Company for Canal purposes.

Number on the Register A.	Number on the revenue roll.	Name of Estate and of Pergunnah.	Names of Proprietors.	Government Revenue.	Arrears of Government Revenue for which the Estate will be sold.
				Rs. A. P.	Rs. A. P.
2710	1488	Tumlook, Pergunnah Tumlook.	Charoo Chandra Ghose, Saruth Chandra Ghose, Executrix Srimoti Nobinmoni Dasia, and Executrix of estate of Baboo Ascotosh Deb and Manmothonath Deb and Anathnoth Deb, Rajkristo Mookhopadia, Gopikristo Mookhopadia, and Modhoosooddun Mookhopadia	1,26,004 3 4	
			Deduct separate accounts of the undermentioned parties, which will not be sold:—		
			Rajkristo and Gopikristo Mookhopadhia 15,750 12 6		
			Modhoosooddun Mookhopadhia 63,002 1 8		
				78,752 14 2	
			Balance being the joint share of the undermentioned parties, will be sold for arrears of Government revenue (Rs. 903-0-11).	47,251 5 2	903 0 11
			Charoochandra Ghose, Sarath Chandra Ghose, Executrix Srimoti Nobinmoni Dasi and Executrix of estate of Baboo Ascotosh Deb, Manmathonath Deb, and Anathnath Deb.		

A. W. COCHRAN, *Covenanted Deputy Collector, for Collector.*

MIDNAPORE COLLECTORATE, the 27th November 1875.

NOTICE is hereby given, under Section 6, Act XI of 1859 and Act II of 1871, that the undermentioned tenures in the district of Midnapore will be put up to public and unreserved sale at the Collector's Office of that district, on the 6th day of January 1876, corresponding with Bengali 1282, Pous 23rd, and Umlie 1283, Pous 24th Thursday, for arrears of revenue and other demands, which, by the Regulations and Acts in force, are directed to be realized in the same manner as arrears of revenue, due on the 28th day of September 1875.

Number on the Register A.	Number on the Revenue Roll.	Name of estate and of Pergunnah.	Names of Proprietors.	Government revenue.	Arrear of Government revenue for which the estate is to be sold.	REMARKS.
				Rs. A. P.	Rs. A. P.	
.....	.....	Mousah Rasmundul, &c., in estate Boitah, Pergunnah Kullianpur.	Bajlooruhim, Fuzlooruhim, and Tukjanrahim.	835 0 0	548 0 0	The munduli tenures of mouzas Rasmundul, &c., in estate Boita, will be sold.

A. W. COCHRAN, *Covenanted Deputy Collector, for Collector.*

MIDNAPORE COLLECTORATE, the 27th November 1875.

NOTICE is hereby given, under Section 6, Act XI of 1859, that the undermentioned estates in the district of Pubna will be put up to public and unreserved sale at the Collector's Office of that district on Wednesday, the 22nd December 1875, corresponding 8th Pous 1282 B.S., for arrears of revenue and other demands, which, by the Regulations and Acts in force, are directed to be realized in the same manner as arrears of revenue, due on the 28th September 1875.

Number of towjee.	Name of Mehal and Pergunnah.	Name of Proprietor.	Sudder jumma.	Amount of arrear.	REMARKS.
			Rs. A. P.	Rs. A. P.	
6	Dehi Patipore, Pergunnah Isafshahi.	Sri Nath Bhaduri in ijmali with Govind Nath, Bykunt Nath Sanyal, himself and guardian of Mohim Chunder Sanyal, minor, and Sri Kant, Guro Churn, Dwarka Nath, himself and guardian of Shosidhur, Dhuronidhur Sanyal, minors, and Mookunda Nath Sanyal, Tripura Sundari Devya, mother and guardian of Bhoobun Mohun, Brijo Laul, Beharilaul, Woomesh Chunder Sanyal, minor, Shyma Sundari Devya, mother and guardian of Prossono Coomar Sanyal, minor, and Denandra Nath, and Prossono Coomar Sanyal.	2,720 4 10 Dák tax. 33 1 1 2,753 5 11	86 8 11	In this mehal a separate account for Rs. 510-1-0, police tax Rs. 6-3-2, has been opened under Act XI of 1859, Section 10, with Denandra Nath Sanyal, and a separate account for Rs. 255-0-6, police tax Rs. 3-1-7, with Prosso Coomar Sanyal. The remaining ijmali shares of Srinath Bhaduri and others, paying revenue of Rs. 1,995-3-4, police tax Rs. 23-12-4, will be first put up to sale for the arrears amounting to Rs. 86-8-11.
1288	Twelve annas share of Alapsha Bohit, Pergunnah Burbasco.	Biban Bibi and others	354 6 0	114 10 0	The entire mehal will be sold
45 & 46	Kismat Turf Bhannash, Pergunnah Bajcoras Nazirpur.	Shandeshi, Gulbur Bibi, Nasirunnessa Bibi, Komolakant Pal, Anwar Ali Khan, Hasanbunnessa Bibi, wife of Khundkur Mahomed, Mothura Nath Mozoomdar, Sharoda Sundari Devya, Hury Mohun Pal, Kishen Nath, Hura Nath Pal, Isafalli, Romjan Alli, Torab Ali Khan, Azimunnessa Bibi, Noorannessa Bibi, Behari Laul Sha.	2,750 12 10	0 12 9	This mehal was brought under partition under Regulation XIX of 1814, and separate accounts have been opened. Rs. A. P. Anowar Ali Khan ... 127 5 8 Hurry Mohun Pal and others .. 152 13 2 Tamijanessa Bebi ... . 458 7 5 Isaf Ali Khan and others . 916 14 11 Asimannessa Bebi, Noorannessa Bebi ... . 305 10 4 Behari Laul Sha . ... 101 14 2 Shanta Moni Debya ... . 152 13 2 Shundashi Gulbur Bebi and others . . 534 14 0 The shares of Azimunnessa and Nurannessa will be first sold.

PUBNA COLLECTORATE, the 16th November 1875. F. W. J. REES, *Offg. Collector.*

NOTICE is hereby given, under Section 6, Act XI of 1859, that the undermentioned estate in the district of Dacca will be put up to public and unreserved sale at the Collector's Office of that district on the 24th day of January 1876, for arrears of revenue and other demands, which, by the Regulations and Acts in force, are directed to be realized in the same manner as arrears of revenue, due on the 28th day of September 1875.

Number on the revenue roll.	Name of Estates and Pergunnah.	Names of recorded Proprietors.	Sudder jumma.	Amount of arrears for which the estate is to be sold.	REMARKS.
			Rs. A. P.	Rs. A. P.	
9178	Kismut pergunnah Kasimnugger, hissa 19a. 8g. 0c. 2k., Moonshi Mahomed Hafez.	Moonshi Mahomed Hafez, Srimati Ataranissa, Fazalul Huq and Ambal Khairat.	2,160 0 0	390 12 9	Besides the names of proprietors entered in the 3rd column, Moonshi Mahomed Ismail, Moulvi Mahomed Israil, Lotfunnissa and Ifazoollah are also stated in the thak papers to be proprietors of this mehal.

DACCA COLLECTORATE, the 17th December 1875.

R. D. LYALL, *Offg. Collector.*

Hooghly Floating Bridge.

Weekly Statement of Receipt from Local Traffic.

	FOOT PASSENGERS.		VEHICLES, &c.		Total.	REMARKS.
	Calcutta to Howrah.	Howrah to Calcutta.	Calcutta to Howrah.	Howrah to Calcutta.		
	Rs. A. P.	Rs. A. P.	Rs. A. P.	Rs. A. P.	Rs. A. P.	
For 49 weeks ending 9th December 1875	23,244 15 3	22,010 8 9	23,526 9 6	20,217 12 3	88,999 13 9	
For the week ending 16th December 1875	437 5 0	368 1 3	498 11 6	410 0 9	1,714 2 6	
Total ...	23,682 4 3	22,378 10 0	24,025 5 0	20,627 13 0	90,714 0 3	

By order of the Commissioners.

CALCUTTA, the 21st December 1875. (506—1) G. H. SIMMONS, *Secretary.*

Statement of the Affairs of the Bank of Bengal for the week ending 14th December 1875.

LIABILITIES.	Rs.	A.	P.
Proprietors' Capital, paid-up	2,20,00,000	0	0
Reserve Fund	18,03,940	13	1
General Treasury Balance at Head Office ...Rs. 1,13,98,615 5 11	3,63,30,198	9	8
General Treasury Balance at Branches .. „ 1,49,31,585 3 9			
Other Deposits at Head Office and Branches ...	2,89,37,015	6	0
Bank Post Bills, &c. . . .	6,6 ,998	9	5
Sundries	7,82,693	8	5
Total ...	8,05,14,846	14	7

ASSETS.	Rs.	A.	P.
Government Securities	1,74,54,483	14	4
Loans on Government Securities, &c., at Head Office and Branches	62,14,352	3	10
Accounts of Credit on Government Securities, &c., at Head Office and Branches ...	32,45,804	15	10
Mercantile Bills discounted at Head Office and Branches	1,41,55,514	9	9
Dead Stock	10,67,430	3	6
Stamps	10,057	7	6
Balances with other Banks	5,97,754	6	2
Sundries	1,41,937	3	4
Bullion	9,864	4	9
	4,28,87,149	5	0
Cash and Currency Notes at Head Office ... Rs. 1,44,70,300 1 2	3,76,27,697	9	7
Cash and Currency Notes at Branches ... „ 2,31,57,497 8 5			
Total ...	8,05,14,846	14	7

By order of the Directors,

R. HARDIE,

Secretary and Treasurer.

BANK OF BENGAL,

Calcutta, the 16th December 1875.

(500—1)

Statement of Government Promissory Notes enfaced for payment of Interest in London, under deduction of amount re-transferred to India, and outstanding in the Books of the Bank of Bengal on the 15th December 1875.

PARTICULARS	3½ per cent. loan of 1853-54.	4 PER CENT. LOANS							4½ PER CENT. LOANS			5 per cent. loan of 1866-67.	5½ per cent. loan of 1869-70.	5 PER CENT. DEBENTURES FOR		Total amount.
		of 1824-25.	of 1828-29.	of 1832-33.	of 1835 36	of 1842-43.	of 1854 55.	Transfer of 1865.	of 1870	of 1871	of 1879			12 years. Repayable, June 1877.	15 years. Repayable, June 1882.	
Balance of 30th November 1875	55,600	33,173	2,346	15,23,306	31,53,400	1,66 44,900	1.10,31,500	1,50,69,000	38,60,800	2,53,000	3,23,91,600	83,800	5,26,54,100	30,94,000	35,57,000	14,34,07,525
ADD—																
Amount enfaced at Madras between 1st and 15th December 1875	...	.....	.....	.....	.....	.....	.....	1,45,000	.....	.....	50,000	.....	5,000	.....	.....	2,00,000
Amount enfaced at Bombay between 1st and 15th December 1875	...	.....	.....	.....	.....	3,000	1,500	4,06,500	.....	.....	3,000	.....	1,02,500	.....	3,000	5,19,500
Amount enfaced at Calcutta between 1st and 15th December 1875	...	.....	.....	.....	1,700	4,800	13,800	36,500	.....	.....	6,500	.....	4,000	.....	22,000	89,300
TOTAL ..	55,600	33,173	2,346	15,23,306	31,55,100	1,66,53,700	1,10,46,800	1,56,57,0 0	38,60,800	2,53,000	3,24,51,100	83,800	5,27,65,600	30,94,000	35,82,000	14,42,16,325
DEDUCT—																
Amount written off in the London Registers ..	...	...	...	...	1,500	69,700	21,100	58,700	500	.....	1,00,000	.....	1,10,000	9),000	55,000	5,06,500
Balance on 15th December 1875	55,600	33,173	2,346	15,23,306	31,53,600	1,65.83,000	1,10,25,700	1,55.98,300	38 60,300	2,53,000	3,23,51.100	83,800	5,26,55.600	30,04,000	35,27,000	14,37,09,825

NOTE—From 9th June 1867 to 15th Oct. 1875—Enfaced from India 2,235 lakhs; re-transferred from London 2,139 lakhs.
" 16th Oct. 1875 to 31st " " " " 12 " " " 3 "
" 1st Nov. " to 15th Nov. " " " 3 " " " 8 "
" 16th " " to 30th " " " .. " " " 2 "
" 1st Dec. " to 15th Dec. " " " 8 " " " 5 "
2.258 2.156
2,156
Balance against India ... ... 102 lakhs.

PUBLIC DEBT OFFICE, BANK OF BENGAL;
Calcutta, the 16th December 1875.

R. HARDIE,
Secretary and Treasurer.
(594—1)

Commissioners for making Improvements in the Port of Calcutta.

NOTICE.

UNDER SECTION 69 OF ACT V (B.C.) OF 1870.

THE following packages, landed at the Jetties from the undermentioned ships, have been removed to the Commissioners' Import Warehouse, where they remain at the risk and expense of the owners. If not cleared within two months from the date stated against each item, they will be sold under Section 72 of the said Act.

Date of removal to Import Warehouse.	Number, Mark, and Description.	Consignees.	Ships.
1875.			
Dec. 17	1 Case, E & A in a triangle, C & B below ...	Order ...	British Nation.
,, 17	12 Cases, G C R	Ditto ...	Ditto.
,, 17	16 Cases, H & E in a triangle C & B below ...	Ditto ...	Ditto.
,, 17	1 Cask, broad arrow, I S D in a semi-circle, Surveyor-General's Department below	Addressed ...	Ditto.
,, 17	33 Bars flat iron, no mark	Order ...	Ditto.
,, 17	5 Bars angle iron, no mark...	Ditto ...	Ditto.
,, 17	1 Bar half round iron, no mark	Ditto ..	Ditto.
,, 17	29 Bars, flat iron, no mark, or X X white ...	Ditto ...	Ditto.
,, 17	1 Keg, no mark	Ditto ...	Ditto.
,, 17	1 Cask, no mark...	Ditto ...	Ditto.
,, 17	1 Case, 388 in a block, R B top	Ditto ...	Ditto.
,, 17	1 Case, S H with & A H below in a triangle ...	Ditto ...	Ditto.
,, 17	1 Case, 298 with C below in a diamond, A. B. & Co. outside	Ditto ...	S. S. Sultan.
,, 17	1 Cask, 233 in a diamond, A. B. & Co. outside ...	Ditto ...	Ditto.
,, 17	3 Cases, 190 in a diamond, A. B. & Co. outside ...	Ditto ...	Ditto.
,, 17	2 Cases, 158 in a diamond, A. B. & Co. outside ...	Ditto ...	Ditto.
,, 17	1 Case, 121 in a diamond, A. B. & Co. outside ...	Ditto ...	Ditto
,, 17	1 Case, 607 in a diamond, A. B & Co. outside ..	Ditto ...	Ditto.
,, 17	5 Packages, B M in a diamond	Ditto ...	Ditto.
,, 17	1 Case, C. & Co., with N below in a diamond ...	Ditto ...	Ditto.
,, 17	1 Case, Captain Davidson	Addressed ...	Ditto.
,, 17	3 Packages, D D S in a diamond ...	Order ...	Ditto.
,, 17	10 Casks, D D S in a diamond, C below ...	Ditto ...	Ditto.
,, 17	1 Case, D N D, with C below	Ditto ...	Ditto.
,, 17	1 Case, E O K in a diamond	Ditto ...	Ditto.
,, 17	1 Case, G. B. & Co.	Ditto ...	Ditto.
,, 17	1 Case, G N G in a diamond	Ditto ...	Ditto.
,, 17	1 Case, H. & Co. in a diamond	Ditto ...	Ditto.
,, 17	4 Bars square Iron, no mark	Ditto ...	Ditto.
,, 17	1 Case, N. G. N. & Co.	Ditto ...	Ditto.
,, 17	1 Cask, no marks, or B M	Ditto ...	Ditto.
,, 17	11 Cases, W. L. A. & Co.	Ditto ...	Ditto.
,, 18	17 Bundles shawls, D D S in a diamond	Ditto ...	Ditto.
,, 18	6 Bars angle iron, S C M, or no mark ...	Ditto ...	Ditto.
,, 20	1 Case, double diamond, with Burdwan on top ...	Ditto ...	S. S. Viceroy.
,, 20	1 Case,—Sturmer, Esq.	Addressed ...	Ditto.
,, 17	1 Case, B C C	Order ...	S. S. Eldorado.
,, 17	3 Packages, 294 in a diamond, C. & Co. top ...	Ditto ...	Ditto
,, 17	42 Packages, D D	Ditto ..	Ditto
,, 17	1 Case, E V, or no mark	Ditto ...	Ditto.
,, 17	1 Case, Lt. Forfier, 14th Regt.	Addressed ...	Ditto.
,, 17	4 Cases, E.	Order ...	Ditto.
,, 17	59 Cases, H. J. & Co.	Ditto ...	Ditto.
,, 17	21 Cases, H J. & Co. with K & S below or B & S ...	Ditto ...	Ditto.
,, 17	1 Case, H. S. K. & Co. with D below, in a diamond.	Ditto ..	Ditto.
,, 17	3 Bars square iron, no mark	Ditto ...	Ditto.
,, 17	4 Bars flat iron, no mark	Ditto ...	Ditto
,, 17	3 Bars half round iron, no mark	Ditto ...	Ditto.
,, 17	4 Plate iron, no mark	Ditto .	Ditto.
,, 17	5 Cases, J in a diamond	Ditto ...	Ditto.
,, 17	3 Cases, K R in a diamond, A. B. & Co. outside ...	Ditto ...	Ditto.
,, 17	1 Case, W. Kimble, Esq., Purneah	Care of King, Hamilton & Co. ...	Ditto.
,, 17	4 Cases, no mark...	Order ...	Ditto.
,, 17	1 Case, N. M. I. & Co.	Ditto ...	Ditto.
,, 17	1 Case, Col. Nuttall.	Care of Playfair, Duncan & Co. ...	Ditto.
,, 17	1 Keg, R J in a diamond, or no mark	Order ...	Ditto.
,, 17	3 Packages, Ram Sing, Druggist, Lahore ..	Addressed ...	Ditto.
,, 17	2 Cases, S E C in a diamond, P B below ...	Order ...	Ditto.
,, 17	204 Cakes spelter, R. C. & Co. with B below ...	Ditto ...	Ditto.
,, 17	45 Cases, W in a diamond	Ditto ...	Ditto.
,, 18	9 Packages, 37 in a diamond, A. J. & Co. below ...	Ditto ...	S. S. Almora.
,, 18	2 Cases, 343 in a diamond, A. B. & Co. outside ..	Ditto ...	Ditto.
,, 18	10 Cases, 173 in a diamond, A. B. & Co. outside. ..	Ditto ...	Ditto.
,, 18	7 Cases, 190 in a diamond, A. B. & Co. outside .	Ditto ...	Ditto.
,, 18	1 Case, 421 in a diamond, A. B. & Co. outside .	Ditto ...	Ditto.
,, 18	1 Case, 152 in a diamond, A. B. & Co. outside ..	Ditto .	Ditto.
,, 18	1 Case, A and A in a triangle, C and B below ..	Ditto ...	Ditto.
,, 18	1 Case, 294 in a diamond, C and Co. top ..	Ditto ...	Ditto.
,, 18	1 Case, 18 in a diamond C, below	Ditto ...	Ditto.
,, 18	2 Casks, D W in a diamond, L below	Ditto ...	Ditto.

Date of removal to Import Warehouse.	Number, Mark, and Description.	Consignees.	Ships.
1875.			
Dec. 18	3 Packages, D D	Order ...	S. S. Almora.
,, 18	2 Cases, D. R. & Co. in a triangle, C & B below ..	Ditto ...	Ditto.
,, 18	8 Cases, E N, with C below in a double triangle ...	Ditto ...	Ditto.
,, 18	2 Cases, 74 in a diamond, E D J below	Ditto ...	Ditto.
,, 18	1 Case, G F E	Ditto ...	Ditto.
,, 18	1 Case, H M S, with & M S below in a triangle, C & B below	Ditto ...	Ditto.
,, 18	4 Packages, J N	Ditto ...	Ditto.
,, 18	3 Cases, J N S	Ditto ...	Ditto.
,, 18	4 Packages, 45 in a diamond, J. & Co. below ...	Ditto ...	Ditto.
,, 18	8 Cases, 659 in a diamond, J. O. & Co. outside ...	Ditto ...	Ditto.
,, 18	1 Case, J J C in a triangle	Ditto ...	Ditto.
,, 18	1 Keg, L in a diamond enclosed in a block, F W L below	Ditto ...	Ditto.
,, 18	1 Cask, 209 in a diamond, M. C. & Co. below ...	Ditto ...	Ditto.
,, 18	5 Cases, 207 in a diamond, M. C. & Co., below ...	Ditto ...	Ditto.
,, 18	3 Packages, M S with M H below in a diamond ...	Ditto ...	Ditto.
,, 18	3 Packages, 271 in a diamond, M, C. & Co., below...	Ditto ...	Ditto.
,, 18	4 Packages, M.R. in a double triangle	Ditto ...	Ditto.
,, 18	1 Cask, no mark	Ditto ...	Ditto.
,, 18	1 Basket, no mark	Ditto ...	Ditto.
,, 18	1 Case candle, no mark	Ditto ...	Ditto.
,, 18	1 Keg, no mark	Ditto ...	Ditto.
,, 18	38 Cases, N. H. & Co.	Ditto ..	Ditto.
,, 18	1 Case, double diamond, with N L top	Ditto ...	Ditto.
,, 18	7 Cases, P in a triangle, S & Co., below ...	Ditto ...	Ditto.
,, 18	1 Case, Major Richard, Chief Instructor, Lucknow	Care of Grindlay, & Co. ...	Ditto.
,, 18	28 Bottles quicksilver, 200 in a block, R B top ...	Order ...	Ditto.
,, 18	16 Bottles quicksilver, 1084 in a block, R B top ...	Ditto ...	Ditto.
,, 18	20 Bottles quicksilver, 1094 in a block, R B top ...	Ditto ...	Ditto.
,, 18	28 Packages, Talbot Stoke, Esq., Katirail, Cachar ...	Addressed ...	Ditto.
,, 18	2 Cases, 73 in a diamond, S. E. C. below ...	Order ..	Ditto.
,, 18	5 Cases, Mr. Salby	Care of Robert & Charriol ...	Ditto.
,, 18	6 Casks, W. H. & Co.	Order ...	Ditto.
,, 18	1 Case, W C M in a diamond	Ditto ...	Ditto.
,, 18	2 Cases, 2814 in a diamond, W L H C outside ...	Ditto ...	Ditto.
,, 18	1 Cask, X in a circle	Ditto ...	Ditto.
,, 18	1 Sample case, G D S, with E G below	Ditto .	Ditto.
,, 18	1 Sample parcel, B M separated by a line; B in a diamond, M below; B C separated by a cross; B S in a diamond, Y below, B S in diamond, B in a diamond, W B M below	Ditto ..	Ditto.
,, 18	10 Bars T. Iron, no mark	Ditto ..	Ditto.
,, 18	7 Iron chains, no mark	Ditto .	Ditto.
,, 20	2 Cases, no mark...	Ditto ..	Ditto.
,, 16	48 Cases, 208 in a diamond, A. B. & Co. outside ...	Ditto ..	City of Manchester.
,, 16	1 Case, J. G. Charles, Esq., Civil Service ...	Care of T. Edmonstone Charles ...	Ditto.
,, 16	1 Case, Revd. J. G. Gillan ...	Care of G. Wyllie & Co. ...	Ditto.
,, 16	14 Cases, H W with J. & Co. below in a diamond ...	Order ...	Ditto.
,, 16	5 Fire Bars, K L in a diamond	Ditto	Ditto.
,, 16	3 Cases, L. S. K. & Co.	Ditto .	Ditto.
,, 16	5 Bales, N M G, with S K C below	Ditto ..	Ditto.
,, 16	21 Pieces casting, no mark	Ditto .	Ditto.
,, 16	1 Package Rope, no mark	Ditto ...	Ditto.
,, 16	18 Castings, P. S. & A. Co.	Ditto ...	Ditto.
,, 16	2 Cases, 17 in a diamond, R D below	Ditto .	Ditto.
,, 16	27 Cases, S K C	Ditto ..	Ditto.
,, 16	7 Cases, S. & Co.	Ditto ...	Ditto.
,, 16	2 Packages, S in a diamond, or no mark ...	Ditto .	Ditto.
,, 16	1 Sample truss, Messrs. G. D. Sen & Co. ...	Ditto ...	Ditto.

CALCUTTA, the 20th December 1875. (505—1) D. SCOTT, *Offg. Vice-Chairman.*

Notice.

List of Unclaimed Packages on the Custom House Wharf.

Mark or Number of Packages.	Ships.
2 Cases, P W & S, Calcutta, 6712 & 6738 ...	Australia.
1 Parcel, Dwarka Nath Dutt & Nephew, Calcutta ...	Ditto.
1 Plate Iron, no mark ...	Ditto.
1 Bundle, A N G ..	Ditto.
1 Truss, Abendroth & Co., Calcutta ...	Nizam.
6 Cases, [J. & Co.] Calcutta, Nos. 83 to 85, 88, 90 & 91 ...	Ditto.

N.B.—The above will be sold if not cleared within the 31st December 1875.

Mark or Number of Packages.	Ships.
1 Parcel, Col. A. T. Cadell, R. H. A., Cannanore, India ..	Burmah.
1 Box, Petamber Pyne & Co., 30, Strand, Calcutta ..	Lamberdy.
1 Box, R. J. Whitten, Collector of Inland Customs, Agra, India ...	Ditto.
1 Case, Mr. A. Jenkins, 20, Victoria Road, Jamalpore ...	Ditto.

N.B.—The above will be sold if not cleared within the 7th January 1876.

T. B. LANE, *Collector of Customs.*

CALCUTTA CUSTOMS, the 18th December 1875.

☞ The following books may be had from the office of Superintendent, Government Printing, No. 8, Hastings Street. No orders can be attended to, unless accompanied by a remittance. When postage stamps are forwarded, one anna additional should be sent for every rupee's worth of stamp for discount in exchanging them for cash. Service labels are not received.

Books required on the public service are only supplied when authorized by the Department under whose orders they are published.

Now ready,

32mo. super royal, with numerous plates, roan morocco and clasp, lettered.

Carbine and Rifle Exercises and Musketry Instruction; also Regulations regarding Ranges, Appliances, Arms, and Ammunition, &c., for the Cavalry and Infantry of the Native Army in India. Revised 1875. *Price, Rs.* 2-4; *packing and postage, 4 annas.*

Just published—revised edition.

Vanilla: its cultivation in India; by J. E. O'Connor. *Price, 8 annas; postage, 1 anna.*

Just published.

P. W. D. Classified List, corrected up to 1st October 1875. *Price Rs.* 2; *packing and postage, 4 annas.*

Rules for the Qualification, Admission, and Enrolment of Pleaders and Mooktears in Mofussil Courts. *Price, 4 annas; by post, 5 annas.*

Rules for Admission of Vakeels in the High Court. *Price 4 annas; by post, 5 annas.*

Super-royal 8vo., cloth, lettered.

Unrepealed General Acts of the Governor-General in Council, with chronological table; edited by Whitley Stokes, Secretary to the Government of India in the Legislative Department, in 3 volumes.

Now ready.

Volume I.—From 1834 to 1863, both inclusive. *Price Rs.* 8; *packing and postage Re.* 1-8.

Just published.

Demy 4to. cloth, lettered, illustrated with numerous photographs.

Report of a mission to Yarkund in 1873, by Sir T. D. Forsyth, K.C.S.I., C.B.—*Price Rs.* 25; *packing and postage Re.* 1-12.

In the Press—Will shortly be published,

New authorised edition; royal 8vo., limp covers, with copious index.

The Civil Pension Code. *Price, Re.* 1-12; *packing and postage, 5 as.*

The Civil Leave Code. *Price, Re.* 1-8; *packing and postage, 4 as.*

The Acting Allowance Code. *Price As.* 12; *packing and postage, 3 as.; or*

The Three Codes bound in one vol. *Price, Rs.* 3-8; *packing and postage, 10 as.*

Revised (Indian) Army Regulations, Regulations and Orders for the Army of the Bengal Presidency. Published by authority. Royal 8vo., cloth boards. *Price, Rs.* 4; *packing and postage, Re.* 1. *Interleaved copy, Rs.* 5; *packing and postage, Re.* 1-12.

The Thanatophidia of India, being a description of the Venomous Snakes of the Indian Peninsula, with an Account of the influence of their Poison on Life, and a Series of Experiments. By J. Fayrer, M.D., C.S.I., F.R.S.E., Honorary Physician to the Queen, Surgeon-Major, Her Majesty's Bengal Army, Professor of Surgery and Senior Surgeon in the Calcutta Medical College and its Hospital, Fellow of the University of Calcutta, and late President of the Asiatic Society of Bengal. *Price, Rs* 80 *per copy; packing and postage, Rs.* 2-4.

The older Statutes in force in India, edited, with Notes and an Index, by Whitely Stokes, Esq. *Price, Rs.* 5; *packing and postage, 3 annas.*

A Collection of Statutes relating to India, passed between the years 1855 and 1870, both inclusive, being a Supplement to the Law relating to India and the East India Company, fifth edition, edited, with an Index to the Statutes relating to India not expressly repealed in August 1867, by Whitely Stokes, Esq. *Price, Rs.* 10; *packing and postage* 12 *annas.*

The Hymns of the Rig-Veda, in the Samhita and Pada Text, by Professor F. Max Müller, M.A., in two Volumes. *Price Rs.* 24; *packing and postage, Re.* 1-12.

The Acts of the Government of India from 1854 to date, with Indexes and Lists of Titles, each separately available.

Report on the production of Tobacco in India. By J. E. O'Connor. *Price, Re.* 1-8; *packing and postage, 8 annas.*

Cultivation of Silk in India—some account of Silk in India, especially of the various attempts to encourage and extend sericulture in that country. Compiled by J. Geoghegan, Under-Secretary to the Government of India, Department of Revenue, Agriculture, and Commerce. Foolscap folio, in stiff cover. *Price, Rs.* 2; *packing and postage, 7 annas.*

Published by Authority.

Royal 8vo., illustrated with numerous Maps, cloth, lettered.

A Record of the Expeditions undertaken against the North-West Frontier Tribes: compiled from the Military and Political Despatches, Lieutenant-Colonel McGregor's Gazetteer, and other official sources, by Lieutenant-Colonel W. H. Paget, Commandant, 5th Punjab Cavalry. *Price, Rs.* 5; *packing and postage, Re.* 1.

Public Works Code. Third edition, revised and corrected up to 1st January 1870. *Price, Rs.* 4; *packing and postage, Re.* 1 *extra: interleaved copies, Rs.* 5; *packing and postage, Re.* 1-6.

Army List.

The Quarterly Bengal Army List compiled in the Military Dept., to which is appended the Civil Service Gradation List, corrected up to 1st October 1875. *Price, Rs.* 4; *packing and postage,* 8 *annas.*

Office of Superintendent of Government Printing, No. 8, Hastings Street, Calcutta.

New Criminal Procedure Code.

OFFICERS under the Bengal Government, who wish to have copies of the New Criminal Procedure Code *on sale*, are requested to apply to the Superintendent of Government Printing, Calcutta.

For Sale.

AT the Meteorological Office, No. 22, Chowringhee Road, the following official publications:—

Meteorological Report of		1867	...	Rs.	0 12	per copy
Ditto	ditto	1868	...	„	1 8	„
Ditto	ditto	1869	...	„	2 4	„
Ditto	ditto	1870	...	„	2 6	„
Ditto	ditto	1871	...	„	2 8	„
Ditto	ditto	1872	...	„	3 0	„
Ditto	ditto	1873	...	„	3 0	„
Ditto	ditto	1874	...	„	3 0	„
Administration Report of		1870-71	...	„	0 4	„
Ditto	ditto	1871-72	...	„	0 4	„
Ditto	ditto	1872-73	...	„	0 4	„
Ditto	ditto	1873-74	...	„	0 4	„
Ditto	ditto	1874-75	...	„	0 4	„
A table of the average monthly and annual rainfall at 98 Stations in Northern India			...	„	0 4	„
Report of the Midnapore and Burdwan cyclone of the 15th and 16th October 1874			...	„	2 8	„

The above are also to be obtained at the same prices at Messrs. Thacker, Spink & Co., No. 5, Government Place.

W. G. WILLSON, *Offg. Meteorological Reporter to the Govt. of Bengal.*

CALCUTTA, the 26th August 1875.

Publications for Sale at the Bengal Secretariat Press.

NOW READY.

The Bengal Embankment Manual: containing an account of the action of the Government in dealing with Embankments and Water-courses since the Permanent Settlement; a discussion of the principles of the Act of 1873; a reprint of the Act itself, with notes and appendices describing the present condition of Embankments under State control in Bengal, and the chief controversies concerning them. By HENRY LELAND HARRISON, B.A., C.S., late Mathematical Junior Student of Christ Church, Oxford. *Price, Rs.* 2; *with map, Rs.* 3-4.

The Bengal Administration Report for 1873-74. *Price, Rs.* 4; *postage* 10 *annas.*

The Bengal Administration Report for 1872-73. *Price, Rs.* 7-8; *postage Re.* 1-4.

Map of Bengal, 1873. *Price, if taken with the Report, Re.* 1.

Map of Bengal, 1873, separately. *Price, Rs.* 2; *postage* 2 *annas.*

Report on the Census of Bengal, 1872. By H. BEVERLEY, ESQ., C.S., Registrar-General of Bengal. *Price Rs.* 10; *postage Re.* 1-2.

Act VII (B.C.) of 1873 (Labor Districts Emigration), the Government Resolution thereon, and the Rules and Forms under the Act, bound up together in pamphlet form. *Price* 8 *annas per copy, or, including postage,* 10 *annas.*

Ditto ditto in Bengali. *Price* 8 *annas per copy, or, including postage,* 10 *annas.*

Rules for the Sale of Waste Lands. *Price, 4 annas, or, including postage, 5 annas.*

Papers Regarding the Tea Industry in Bengal. *Price, Rs.* 3; *postage, 5 annas.*

Report on the Cultivation of, and Trade in, Jute in Bengal, and on Indian Fibres available for the Manufacture of Paper; with Map. By HEM CHUNDER KERR, Deputy Magistrate, on special duty. *Price Rs.* 8; *postage* 11 *annas.*

A Report on the District of Jessore: its Antiquities, its History, and its Commerce. (Second Edition, Revised and Corrected). By J. WESTLAND, ESQ., C.S., late Magistrate and Collector of Jessore. *Price Rs.* 3; *postage* 6 *annas.*

Selection of Papers regarding the Hill Tracts between Assam and Burmah, and on the Upper Brahmapooter. *Price Rs.* 5; *postage* 8 *annas*

Selections from Divisional and District Annual Administration Reports, 1872-73, with the Government Resolutions on them. *Price Rs.* 5; *postage* 12 *annas.*

Selections from the Supplement to the *Calcutta Gazette,* 1871 *to* 1874. *Price Rs.* 2-8; *postage* 6 *annas.*

Report on the Effects of Artificial Respiration, Intravenous Injection of Ammonia, and Administration of various Drugs, &c., in India and Australian Snake-poisoning; and the Physiological, Chemical, and Microscopical Nature of Snake-poisons. By the Commission appointed to investigate the subject. *Price Rs.* 3; *postage* 7 *annas.*

Horsburgh's Indian Sailing Directory, for the guidance of Commanders of Steamers and Sailing Vessels.

Part I, containing the East Indies and interjacent Ports of Africa and South America. Revised, Extended, and Illustrated, with Charts of Winds, Currents, Passages, Variations, and Tides. By COMMANDER ALFRED DUNDAS TAYLOR, F.R.G.S., Late Indian Navy. *Price Rs.* 16; *postage* 15 *annas.*

The Quarterly Civil List for Bengal, corrected up to the 1st October 1875. *Price Rs.* 3; *postage* 8 *annas.*

Rules for the Guidance of Officers in the Opium Department. *Published by authority of the Board of Revenue, Lower Provinces. Price Rs.* 3; *postage* 4 *annas.*

Progressive Colloquial Exercises in the Lushai Dialect of the Dzo or Kuki Language. With Vocabularies and Popular Tales (notated). By Captain THOMAS HERBERT LEWIN, B.S.C., Deputy Commissioner, Chittagong Hills. *Price Rs.* 6; *postage* 5 *annas.*

Apply to E. M. LEWIS, Bengal Secretariat Press 28, Chowringhee Road, Calcutta.

Rates of Subscription to the Calcutta Gazette

Payable in advance.

For one year without postage	...	Rs.	15	0 0
Ditto with postage	...	„	20	0 0

Bengali Government Gazette

For one year, without postage	...	Rs.	10	0 0
Ditto, with postage	...	„	12	8 0

When Postage Stamps are remitted in payment of subscription, half an anna in the rupee should be added for discount.

The Indian Law Reports.

Published under Authority.

THE first Part of the "Indian Law Reports," published under the authority of the Governor-General in Council, will appear as soon after the 1st January 1876 as can be arranged for. The Reports will appear in monthly parts, published as soon as possible after the first of each month at Calcutta, Madras, Bombay, and Allahabad, and will comprise four series,—one for the Calcutta High Court, a second for the Madras High Court, a third for the Bombay High Court, and a fourth for the Allahabad High Court. The cases heard by the Privy Council on appeal from each High Court will be reported in the Series for that High Court. Cases heard by the Privy Council on appeal from Provinces in India not subject to any High Court will be reported in the Calcutta Series. The Parts of each Series can be had separately, or all four Parts can be had stitched into one wrapper at the option of subscribers and purchasers. It will be observed from the following statement of the terms of subscription and sale, that a considerable reduction is allowed to persons taking the complete set.

Terms of subscription, payable annually in advance.

	Without Postage.	With Postage
For the Calcutta Series ...	Rs. 35	Rs. 40
„ Madras Series ...	„ 8	„ 9
„ Bombay Series ...	„ 8	„ 9
„ Allahabad Series	„ 8	„ 9
Complete set ...	„ 45	„ 50

The price of each part purchased separately will vary according to the amount of matter it contains and will be printed on the wrapper. It will, however, never be below the following:—

For a part of the Calcutta Series ...	Rs.	3 8
„ „ Madras Series ...	„	1 0
„ „ Bombay Series ...	„	1 0
„ „ Allahabad Series...	„	1 0
Complete set	„	4 0

Persons desiring to subscribe for or purchase the Reports, should apply to—

Messrs. Thacker, Spink and Co., Calcutta;
„ Thacker, Vining and Co., Bombay;
„ Higginbotham and Co., Madras;
The Government Central Book Depôt, Bombay;
The Government Book Depôt, Allahabad.

The publication of the Bengal Law Reports and the Madras, Bombay, and N. W. P. High Court Reports will cease on the completion of the volumes now in course of publication.

Subscribers to the Bengal Law Reports, who have already paid their subscriptions to the end of June 1876, will be supplied with the complete set of Reports for the first half of 1876 in lieu of the volume of the Bengal Law Reports which they would otherwise have received.

Central Provinces' Gazetteer.

EDITION OF 1870 in one VOL.

A LIMITED number of the above work, strongly bound in cloth, octavo size, for sale at Rs. 12 per vol., exclusive of postage charge. Apply to—

MESSRS. THACKER, VINING, *Bombay*,

MESSRS. THACKER, SPINK & Co., *Calcutta*, or

SUPDT., CHIEF COMMR.'S OFFICE, *Nagpúr*.

Notes on Forestry.

BY C. F. AMERY.

Deputy Conservator, Forests, N. W. Provinces.

THIS little work, published with the approval of the Government of India, treats of the general principles of forest management in all its branches, and is recommended not only to forest officers, but to all who are interested in the progress of forest management in this country.

May be obtained of Messrs. King, King & Co., Bombay, and of Messrs. Wyman & Co., Calcutta. Price Rs. 3-8, or, including postage, Rs. 4. Or of the publishers, Messrs. Truburn & Co., Ludgate Hill, London; price five shillings.

Notice.

OUDH FOREST TIMBER DEPARTMENT.

(BAHRAMGHA'T).

Sale of squared sal timber and scantlings.

ON the 12th January 1876 and following days, there will be an auction sale of squared timber from beames 1½' × 1½' to battens 1½" × 1½."

Purchasers can make private arrangements before the 7th January 1876, after which date the timber will be put into lots for auction. Terms of sale, Railway freight and stock list can be obtained from the 28th December 1875, on application to the Officer in charge, Oudh, Forest Timber Department, Bahramghát.

Large beams will be sold first by the piece, and smaller scantlings afterwards by the score or hundred. The sale will terminate with clearance sale of inferior timber and odd lots.

Indents supplied at 2-4 per cft. in depôt, or 2-4-3 on Railway wagons, when small and large timber taken in fair proportion; where much planking or large timber is required, special arrangements have to be made.

E. WOOD, *Captain, Conservator of Forests, Oudh.*

BAHRAMGHAT, the 1st December 1875.

Notice.

THE quit-rent of the undermentioned lease in the district of Darjeeling being in arrear, notice is hereby given that if the amount due from the location be not paid within two months from this date, the lease remaining unpaid will be resumed by Government under supplementary Rule No. 1, for grant of locations at Darjeeling:—

Number of lease.	Name of Lessee.	Amount.
		Rs. A. P.
172	Colonel G. B. Mainwaring	50 0 0

A. W. PAUL, *Asst. Commr., in charge.*

DY. COMMR.'S OFFICE, Darjeeling, 1st December 1875.

Notice.

THE Annual Chootia Fair will be held at Chootia, near Ranchee, the head-quarters of the Chota Nagpore Division, and will commence from the 8th February 1876, and continue for fifteen succeeding days.

By order of the Commissioner.

G. C. MITTER, *Personal Asst to the Commr.*

Wanted

AN Accountant and Clerk in the Road Cess Department of this district. Salary Rs. 50 (fifty rupees only) a month. None but a passed accountant need apply. Candidates are requested to apply to the undersigned without delay.

C. F. MAGRATH, *Chairman, Road Cess Committee.*

BOGRAH, the 30th November 1875.

Wanted.

AN experienced Tobacco Curer, practically acquainted with the Manilla method of manufacture.

Apply by letter only enclosing credentials, and stating expected salary to the Secretary, Board of Revenue, Lower Provinces.

A. MACKENZIE,

Offg. Secy. to the Board of Revenue, L. P.

The 14th December 1875.

Wanted.

A DRAFTSMAN for the Office of the District Engineer, Tipperah. Salary Rs. 35 per mensem. Applications, with specimens of architectural and topographical drawings, to be sent to the Joint-Magistrate and Vice-Chairman of the District Road Cess Committee, Tipperah.

Public Works Department.

WANTED a Cashier for the Ganges and Darjeeling Road Division, head-quarters Purneah. Applicants must be prepared to give a security of Rs. 2,000. Salary Rs. 40 (forty rupees) per mensem. Applications, with testimonials, must be submitted before the 4th January 1876.

JOHN S. CAREY, C.E.,

Ex. Engineer, G. and D. Road Divn.

PURNEAH, the 18th December 1875.

REQUIRED for the Moorshedabad District Road Cess Committee three Overseers possessing the necessary qualifications. Salary Rs. 100 per mensem, with Rs. 25 horse allowance. Applications to be made on or before the 15th of January 1876. W. WAVELL,

Chairman, Dist. Road Cess Comtte., Moorshedabad.

MOORSHEDABAD MAGT'S CAMP, AKRIGUNGE, the 19th December 1875.

Notice.

WANTED the services of a Canoongoe for the Rungpore district for settlement work, with prospects of permanency. The salary is Rs. 25 per mensem. Candidates who have passed the Native Civil Service examination will be preferrred.

E. G. GLAZIER, *Offg. Collector.*

Notice.

WANTED for the District Road Cess Committee of the Sonthal Pergunnahs two Sub-Overseers on Rs. 50 each.

None need apply who has not passed the Sub-Overseer Examination and has a practical knowledge of works.

Preference will be given to those who have also passed the Native Civil Service Examination.

Applications will be received up to the 31st instant.

JOHN BOXWELL, *Offg. Dy. Commr.*

DIST. SONTHAL PERGHS., the 9th December 1875.

Chapter of the Star of India.

GENTLEMEN, whether officials or non-officials, of the Presidency Division, who expect to receive cards of admission to the Chapter of the Star of India, should apply at the Commissioner's Office, No. 3, Theatre Road, Calcutta, on or after the 28th instant.

By order,

TARACKNATH MULLICK, *Pers. Asst.*

Notice.

CERTAIN effects belonging to the late E. Noble, a Driver in the G. I. P. Railway, who died in the Medical College at Pataldanga, in Calcutta, in or about the first week of November 1875, are in the custody of this Court, and will be delivered to the party legally entitled to receive the same.

A. T. MACLEAN, *Judge.*

24-PERGUNNAHS JUDGE'S OFFICE,

The 18th December 1875. (507—1)

Bengal Tea Company, Limited.

A CALL of Rs. 10 (ten) per share on the contributory shares of this Company has been made, and is to be paid to the Chartered Bank of India, Australia, and China on the 6th January 1876.

By order of the Directors.

(493—2) A. H. BLECHYNDEN, *Secretary*.

Bengal Civil Service Annuity Fund

A SPECIAL General Meeting of the Subscribers to the Bengal Civil Service Annuity Fund is hereby convened for Monday, the 31st January 1876, at the Town Hall, at 11 A.M., under Article 21 of the Rules of the Fund for the election of Managers for the ensuing year.

E. F. HARRISON. ARTHUR HOWELL.
H. A. MANGLES. D. FITZPATRICK.
R. B. CHAPMAN W. M. SOUTTAR.
J. A. BOURDILLON. W. H. GRIMLEY.
J. WESTLAND.

CALCUTTA, the 16th December 1875. (503—1)

PURSUANT to a decree of the High Court of Judicature at Fort William in Bengal in its ordinary Original Civil Jurisdiction made in suit No. 518 of one-thousand eight hundred and seventy-three, wherein Sreemutty Rajcoomaree Dasee, widow of Prawnkissen Mullick, deceased, is plaintiff, and Nundololl Mullick, Sreemutty Shoosharmoye Dossee, Aushootosh Seal, and Dhuneloll Seal, and Sreemutty Rajrance Dassee, Executrix of the Will of Shamachurn Mullick, deceased, are defendants, the creditors of Prawnkissen Mullick, late of No. 84, Upper Chitpore Road, in the Town of Calcutta, landholder, who died on or about the twenty-third day of February 1854, are, on or before the twelfth day of February, one thousand eight hundred and seventy-six, to send to the office of the Registrar of this Court on its original side their names, addresses, and descriptions, the full particulars of their claims, a statement of their accounts, and the nature of the securities (if any) held by them, or in default thereof they will be peremptorily excluded from the benefit of the said decree.

Every creditor holding any security may produce or transmit the same to the Registrar with the particulars of his claim, or shall produce the same before the Honorable Mr. Justice Phear in the Court House on Saturday, the fourth day of March, one thousand eight hundred and seventy-six, at eleven of the clock in the forenoon, being the time appointed for adjudicating on the claims.

R. BELCHAMBERS, *Registrar*.

HIGH COURT ORDINARY ORIGINAL CIVIL JURISDICTION, REGISTRAR'S OFFICE, the 13th December 1875. (501—2)

Lost, Stolen, or Destroyed.

THE Government Promissory Note No. 009710, of the 4 per cent. of 1835-36, for Rs. 500, standing in the name of Rajnarain Chatterjee, by whom it was never endorsed to any one. RAJNARAIN CHATTERJEE.

(494—3)

LOST CURRENCY NOTES.

THE following Currency Notes of the Government of India, Calcutta Circle, are stated to have been lost, and payment of their value has been claimed by the persons whose names are placed against the numbers; any other person having these Notes in his possession, or claiming a right to them, is warned to communicate at once with the undersigned:—

Notes wholly lost or destroyed.

Register No.	No. of Notes.	Value.	Name of Claimant.
		Rs.	
260	L 22—71860	5	W. D. Pratt.
	,, —29071	5	
	,, —62021	5	
	,, —69528	5	
	,, —62274	5	
	,, —71724	5	
	,, —59737	5	
	,, —89601	5	
	,, —56676	5	
	,, —69188	5	
	,, —62118	5	
	,, —78213	5	

Notes wholly lost or destroyed.

Register No.	No. of Notes.	Value.	Name of Claimant.
		Rs.	
260	L 22—80040	5	W. D. Pratt.
	,, —72168	5	
	,, —18901	5	
	,, —56561	5	
	L 22—83350	5	
	,, —92698	5	
	L 20—81583	5	
	,, —42320	5	
	,, —69318	5	
	,, —12822	5	
	,, —28962	5	
	,, —66675	5	
	L 21—24899	5	
	,, —66045	5	
	,, —79940	5	
	,, —60523	5	
	,, —96522	5	
	,, —65413	5	
	,, —68781	5	
	,, —97807	5	
	L 23—01619	5	
	,, —36068	5	
	,, —04978	5	
	,, —23658	5	
	,, —04907	5	
	,, —23799	5	
	,, —23778	5	
	L 10—03734	5	
	L 17—04265	5	
	,, —36363	5	
	,, —26394	5	
	L 16—81698	5	
	L 17—33558	5	
261	L 58—59382	10	E. H. Marshall.
267	L 49—98059	50	Pundit Gobind Persbad.
268	L 45—48144	20	Messrs. Protab Chander Mullick & Co.
	,, —82779	20	
	,, —82778	20	
	,, —56082	20	
	,, —13267	20	
	,, —45116	20	
	,, —39488	20	
	L 63—88571	20	
	L 64—29812	20	
	L 62—06868	10	
269	L 64—84546	20	Messrs. Ashburner & Co.
	L 65—28400	20	
	L 64—84543	20	
	L 4—52094	10	
270	L 45—33812	20	Post Master General, Punjab.
	L 63—85754	20	
271	L 61—98247	10	S. C. Hollingberry.
	L 11—32687	5	
273	L 66—80577	50	Juggeshur Mookerjee.
	L 48—97548	20	
	L 63—08772	20	
274	L 68—57329	100	Holodhur Sircar.
275	L 66—89388	50	The Post Master General, N. W. Provinces.
276	L 68—11299	100	Major C. T. Hitchins, Dist. Supdt. of Police, Midnapore.
277	L 51—26412	100	The Officiating Joint Magistrate, Sarun.
	L 68—68225	100	
	L 51—26411	100	
	,, —26415	100	
278	L 66—25821	50	Taritanund Gangooly.
279	L 49—62033	50	Jadugopaul Mozoomdar.
280	L 66—87799	50	Biprodas Patro.
282	A 89—97734	500	The Cantonment Magistrate, Mhow.
283	L 60—85333	10	Bepin Behari Mittra.
	L 61—00661	10	
286	L 10—38341	5	The Post-Master-General, N. W. Provinces.
289	L 49—06440	50	Dwarka Nath Roy.
	L 64—80848	20	
	,, —80849	20	
	,, —80850	20	
	L 44—00564	10	
	L 34—45897	10	
	L 42—73189	10	
	L 59—43680	10	
	L 42—00284	10	
	L 58—17516	10	

NOTICE.

PUBLISHED BY THE GOVERNMENT OF BENGAL,

THE STATISTICAL REPORTER,

A Monthly Journal

DEVOTED TO ECONOMIC, AGRICULTURAL, AND STATISTICAL ENQUIRIES.

Contents of the November Number.

Introduction.
Review of the Boat Traffic of Bengal.
Ganges-borne Traffic registered at Sahebgunge.
Trade between Northern Bengal and Calcutta registered on the Nuddea Rivers.
Traffic between Eastern Bengal and Calcutta registered on the Calcutta Canals.
Trade between the district of Midnapore and Calcutta.
Trade of Calcutta with the interior of Bengal.
Improved System of Registration of Boat Traffic.
River Registration Stations.
Registration at Chittagong.
Registration on Road Routes.
Registration of Inter-Provincial Traffic.
Note on Rice Statistics by Lieutenant J. W. Ottley, R.E.
Indigo Trade and Cultivation.
The Tea Trade.
Tea Cultivation in Bengal.
Vital Statistics in Bengal, 1874.
Mountain Jottings.
Exports of Great Britain, 1874.
Customs Revenue of Great Britain, 1874.
Agricultural Returns of Great Britain, 1874.
The Silk Crop of Europe, 1874.
Jute Cultivation in America.

Subsequent Numbers will issue on or about the 1st of each successive month.

Subscription, Rs. 12 per annum, postage Re. 1, payable in advance; or Rs. 2 per each Number if purchased singly.

All business matters should be arranged with, and advertisement rates may be learnt from, MR. E. M. LEWIS, Superintendent of the Bengal Secretariat Press.

Scale of Rates for Advertisements.

		Rs.			Rs.
Full page,	per annum	180	One column,	per annum	100
Half page,	„ „	100	Half column,	„ „	60
Quarter page,	„ „	60	Quarter column,	„ „	35

Casual advertisements, 3 annas per Bourgeois line.

NOTICE.

NOW READY.

THE STATISTICAL REPORTER

FOR DECEMBER 1875.

CONTENTS.

Review of the Sea-borne Trade of Bengal.
The Port of Calcutta.
Port of Chittagong.
Orissa Ports.
Agricultural Statistics of Jessore.
Educational Census.
Masonry Dwellings.
The Varieties of Bengal Rice.
Experimental Rice Cultivation.
The Mahwa Tree in Monghyr.
Employment of Women and Children in Factories in Bengal.
Vital Statistics in Bengal, September 1875.
Vital Statistics of Calcutta, October 1875.
Vital Statistics of the Suburbs of Calcutta, October 1875.
The Rainfall of 1875 in Northern Bengal and Behar.
Statements of River Traffic in Bengal, District by District, during September 1875.
Jute Cultivation in the United States of America.
Tea Planting in India; its Cultivation and Manufacture.
The Cotton Crop of the United States.
Green Tea and the Adulteration Act.
Jute arrivals at Dundee.
English Foreign Trade in 1874.

Bengal Secretariat Press, No. 28 *Chowringhee.*

The Calcutta Gazette.

WEDNESDAY, DECEMBER 22, 1875.

PART V.

Act of the Legislative Council of India.

GOVERNMENT OF INDIA.

LEGISLATIVE DEPARTMENT.

[First Publication.]

The following Act of the Governor-General of India in Council received the assent of His Excellency the Governor-General on the 14th December 1875, and is hereby promulgated for general information;—

Act No. XXI of 1875.

An Act to authorize the University at Calcutta to grant honorary degrees.

Preamble.

Whereas, under Act No. II of 1857, an University was established at Calcutta for the purpose of ascertaining by examination the persons who had acquired proficiency in different branches of Literature, Science, and Art, and of rewarding them by academical degrees as evidence of their respective attainments: and by section eight of the same Act the Chancellor, Vice-Chancellor and Fellows for the time being of the said University were empowered to make bye-laws and regulations touching the examination for such degrees and the granting of the same;

And whereas, by section eleven of the same Act, it was provided that the said Chancellor, Vice-Chancellor and Fellows should have power after examination to confer the several degrees therein mentioned;

And whereas, under Act No. XLVII of 1860, the Chancellor, Vice-Chancellor and Fellows for the time being of the said University were empowered to confer such degrees as they should appoint by bye-laws and regulations made and approved as therein mentioned; and all the provisions of the said Act No. II of 1857 with respect to the degrees therein mentioned, and the examination for those degrees were declared to apply to degrees conferred under the said Act No. XLVII of 1860, and to the examinations for such degrees;

And whereas, under bye-laws and regulations made in exercise of the said powers, the executive government of the said University is now vested in a Syndicate consisting of the Vice-Chancellor and six of the Fellows of the said University; and it is the duty of the said Syndicate (among other things) to grant academical degrees;

And whereas it is expedient to authorize the said Syndicate to grant such degrees to persons who have not undergone a previous examination; It is hereby enacted as follows:—

Power to confer honorary degrees.

1. With the previous consent of the said Chancellor, the said Syndicate for the time being may grant any academical degree to any person without requiring him to undergo any examination for such degree:

Provided that the said Vice-Chancellor and not less than four of the other members of the said Syndicate for the time being certify in writing that in his and their opinion such person is, by reason of eminent position and attainments, a fit and proper person to receive such degree.

WHITLEY STOKES,
Secy. to the Govt. of India.

The Calcutta Gazette.

WEDNESDAY, DECEMBER 22, 1875.

PART VI.

Bill of the Legislative Council of India.

GOVERNMENT OF INDIA.

LEGISLATIVE DEPARTMENT.

The following Bill was introduced into the Council of the Governor-General of India for the purpose of making Laws and Regulations on the 14th December 1875, and was referred to a Select Committee with instructions to make their report thereon in two months :—

No. 14 of 1875.

THE PRESIDENCY BANKS BILL, 1876.

CONTENTS.

PREAMBLE.

CHAPTER I.
PRELIMINARY.

SECTIONS.

1. Short title.
   Commencement.
2. Repeal of enactments.
   References in Act X of 1866.
3. Interpretation-clause.

CHAPTER II.
CONSTITUTION.

4. Proprietors and shareholders of present Banks to form bodies corporate.
   Proprietors and shareholders of present Banks to be proprietors and shareholders of new Banks.
5. Property of present Banks to vest respectively in new Banks.
   Claims against present Banks.
6. New Bank of Bombay, Limited, wound up.
7. Banks to sue and be sued in corporate name, and use corporate seals;
   and may hold and transfer property.
8. Seal how used.

CHAPTER III.
BUSINESS.

SECTIONS.

9. Business which Banks may transact.
10. Business which Banks may not transact.
11. Sums payable by or to Government to be payable at Banks.
12. Presentment of promissory notes at Banks.
13. Place of business.
14. Acquisition of business-premises.
15. Establishment of branches and agencies.
    Proviso.
16. Power to purchase business of other Banks.

CHAPTER IV.
CAPITAL.

17. Capital of Bank of Bengal.
    Capital of Bank of Madras.
    Capital of Bank of Bombay.
18. Capital of New Bank of Bombay, Limited, to be capital of Bank of Bombay.
19. Surrender of paid-up shares for stock.
    Surrender of stock for shares.
20. Power to increase or reduce capital.
21. Procedure on resolution to increase capital.
22. Procedure on resolution to reduce capital.
23. New capital to be subject to provisions of Act.

CHAPTER V.
FORFEITURE OF STOCK AND SHARES.

24. Powers in regard to proprietors or shareholders indebted to Bank.

CHAPTER VI.
CERTIFICATES, TRANSFER AND TRANSMISSION OF SHARES AND STOCK.

25. Certificates for shares.
    Receipts for stock.

SECTIONS.
Fees for certificates and receipts.
Certificates and receipts to be evidence.
26. Stock and shares to be moveable property.
27. Form of transfer to be approved by Board.
Board may require evidence of transmission.
Board may decline to register certain transfers.
Transferor to remain proprietor till transfer registered.
28. Power to close transfer-books.
29. Corporation to consist of registered proprietors or shareholders only.
Notice of trusts
Shares vested in several holders.
30. Recognition of legal representatives of deceased shareholders.
31. Transmission on insolvency or marriage.

CHAPTER VII.
DIRECTORS.
32. Board.
Quorum.
33. Present directors to be continued.
34. Two directors to go out by rotation annually.
35. Qualification of directors.
Disqualification of directors.
Co-partners of same firm not to serve as directors at same time.
Power to remove directors.
36. Directors to choose President and Vice-President.
Chairman.
Casting vote.
37. Vacancies among directors how filled up.
38. Acts of directors valid, notwithstanding subsequent discovery of disqualification.

CHAPTER VIII.
OFFICERS OF THE BANK.
39. Appointment, salaries, suspension and removal of officers.
40. Accounts, receipts, and documents of Bank, by whom to be signed.
41. Officers forbidden to engage in other commercial business.
42. Security from officers.

CHAPTER IX.
ACCOUNTS AND DIVIDENDS.
43. Books to be balanced twice a year.
44. Dividends to be determined half-yearly.
45 Reserve fund.
46. Application of reserve fund.

CHAPTER X.
AUDIT.
47. Election of auditors.
Who may be auditors.
Auditors re-eligible.
Auditors' tenure of office.
Supply of casual vacancy in office.
48. Rights and duties of auditors.

CHAPTER XI.
MEETINGS.
49 Annual general meeting.
50. Special meetings.
51. Quorum.

SECTIONS.
52. Decision by majority of votes.
Persons not allowed to vote.
Shareholders in arrear as to calls.
53. Power to declare resolution carried by show of hands.
54. Poll to be taken, if demanded.
55. Proceedings and resolutions at meetings to be binding.
56. Scale of votes.
57. Proxies of proprietors or shareholders.
Existing proxies.
58. Voting by lunatic and minor shareholders.

CHAPTER XII.
NOTICES.
59. Service of notices by Bank.
60. Notices by shareholders.
61. Shareholder bound by notices to previous holders.
62. Service of notices good, notwithstanding shareholder's death.

CHAPTER XIII.
BYE LAWS.
63. Power of directors to make bye-laws.
Power of proprietors and shareholders to make bye-laws.
Proviso.

CHAPTER XIV.
MISCELLANEOUS.
64. Power to institute and compromise suits.
65. Evidence in legal proceedings against shareholders.
66. Modification of 33 Geo. III, Sess. 2, Cap. 52.
67. Sale to Banks of Bengal and Madras of Government shares therein.

SCHEDULE.

A Bill for constituting and regulating the Banks of Bengal, Madras and Bombay.

Preamble.

WHEREAS the Bank of Bengal is now constituted and regulated by Act No. IV of 1862, as amended by Acts No. VI of 1862 and No. XIX of 1870, and its capital consists of twenty-two millions of rupees, in shares of one thousand rupees each;

And whereas the Bank of Madras is now constituted and regulated by Madras Act No. VI of 1866, as amended by Madras Act No. I of 1871, and its capital consists of five millions six hundred and twenty five thousand rupees, in shares of one thousand rupees each;

And whereas a Bank named the Bank of Bombay was constituted and regulated by Bombay Act No. X of 1863, as amended by Bombay Acts No. XV of 1866 and No. I of 1867; but such Bank has been wound up and the said Bombay Acts are now obsolete and should be expressly repealed;

And whereas on the tenth day of December 1867, a joint-stock Banking Company was registered and incorporated at Bombay, by virtue of the Indian Companies' Act, 1866, under the name of "The New Bank of Bombay, Limited," with a Memorandum of Association and Articles of Association then also registered, and prescribing the

constitution and regulations for the management of such Bank;

And whereas the Government of India now holds two thousand two hundred shares in the said Bank of Bengal, and five hundred and sixty-two and a half shares in the said Bank of Madras; and, under the provisions of the said Acts, No. IV of 1862 and Madras Act No. VI of 1866, is bound to appoint, and has power to remove, certain of the directors of the said Banks of Bengal and Madras respectively, and has also power to give a proxy to any person whom the Governor General in Council may appoint, to attend and vote at any meeting of the proprietors of each of the same Banks;

And whereas the Government of India has determined to sell its said shares and to surrender its said powers; and it is expedient to relieve the said Government from the said duty of appointing directors, and to repeal the said enactments and to consolidate such of them as relate to the said Banks of Bengal and Madras respectively with the changes rendered necessary or desirable by such sale, surrender and relief;

And whereas it is expedient to reduce the said capital of the Bank of Bengal by two millions of rupees (being the nominal value of two thousand of the two thousand two hundred shares in the same Bank so held by the Government of India) and to reduce the said capital of the Bank of Madras by five hundred and sixty-two thousand five hundred rupees (being the nominal value of the shares in the same Bank so held by the Government of India), and to divide the capital so reduced of each of the said Banks into shares of five hundred rupees each;

And whereas it is expedient that the said New Bank of Bombay, Limited, should be reconstituted and regulated, in manner in this Act provided, under the name of the Bank of Bombay;

It is hereby enacted as follows:—

CHAPTER I.

PRELIMINARY.

Short title.

1. This Act may be called "The Presidency Banks Act, 1876;"

Commencement.

And it shall come into force on the *first* day of *March* 1876.

Repeal of enactments.

2. On and from that day the enactments specified in the schedule hereto annexed shall be repealed to the extent mentioned in the third column of such schedule. But all bye-laws and regulations made under any such enactment, and then in force, shall, so far as they are consistent with this Act, be deemed to have been made hereunder.

References in Act X of 1866.

The references made in the Indian Companies' Act, 1866, to the Bank of Bengal, the Bank of Madras and the Bank of Bombay, shall be deemed to be made respectively to the Bank of Bengal, the Bank of Madras and the Bank of Bombay as constituted by this Act.

Interpretation-clause.

3. In this Act, unless there be something repugnant in the subject or context—

"The Bank" means the Bank of Bengal, the Bank of Madras, or the Bank of Bombay (as the case may be), as constituted and regulated by this Act:

"Capital" means the capital from time to time of the Bank:

"Shares" means the shares from time to time of the capital, and includes also half shares:

"Capital Stock" means that part of the capital into which wholly paid-up shares have been converted or consolidated, and in the case of the Bank of Bengal and the Bank of Madras includes the present consolidated stock of such Banks respectively:

"Registered" means registered in the books of the Bank:

"Shareholders" means the duly registered holders from time to time of the shares of the Bank:

"Proprietors" means the duly registered holders from time to time of the capital stock of the Bank:

"Directors" means the Directors from time to time of the Bank, or, as the case may be, the Directors assembled at a Board:

"Board" means a meeting of the Directors duly called and constituted, or, as the case may be, the Directors assembled at a Board:

"Auditors" and "Secretary and Treasurer" mean those respective officers from time to time of the Bank, and "Secretary and Treasurer" includes a Deputy Secretary:

"General Meeting" means the meeting of proprietors or shareholders or both, held annually under section forty-nine; it includes any adjourned holding thereof:

"Special Meeting" means a meeting of proprietors or shareholders or both, held for the transaction of some particular business specified in the notice convening the meeting; it includes any adjourned holding thereof:

"Special Resolution" means a resolution passed at a special meeting:

"Office" means the office or principal office for the time being of the Bank:

"Goods" includes also bullion, wares and merchandize:

"Presidency of Fort St. George" means the territories now under the government of the Governor of Fort St. George in Council:

"Presidency of Bombay" means the territories now under the government of the Governor of Bombay in Council; and

"Presidency of Fort William" means all the territories in British India other than the Presidency of Fort St. George and the Presidency of Bombay.

CHAPTER II.

CONSTITUTION.

Proprietors and shareholders of present Banks to form bodies corporate.

4. The several persons who, when this Act comes into force, are respectively the proprietors and shareholders of the said Bank of Bengal, Bank of Madras and New Bank of Bombay, Limited (hereinafter called the present Banks), or who shall, at any time thereafter, by virtue of this or any other Act regulating the Bank, become proprietors or shareholders, shall continue and constitute and be bodies corporate with perpetual succession, under the name,

in the case of the proprietors and shareholders of the said Bank of Bengal—of "The Bank of Bengal,"

in the case of the proprietors and shareholders of the said Bank of Madras—of "The Bank of Madras,"

and in the case of the shareholders and proprietors of the said New Bank of Bombay, Limited—of "The Bank of Bombay,"

and shall respectively possess and enjoy all the rights, powers and immunities incident by law to a corporation aggregate; subject, nevertheless, to the provisions of this or any other Act for the time being in force regulating the Bank.

Proprietors and shareholders of present Banks to be proprietors and shareholders of new Banks.

The several persons who are then proprietors and shareholders of each of the present Banks of Bengal and Madras, or the executors or administrators of such proprietors and shareholders respectively, shall be entitled to be registered as proprietors and holders of a like quantity of stock and a proportionate number of shares, as is or are then registered in their names respectively, or in the names of the persons whom they represent respectively in the books of each of the said present Banks of Bengal and Madras, two shares in the Bank of Bengal as constituted by this Act being deemed equivalent to one share in the present Bank of Bengal, and two shares in the Bank of Madras as constituted by this Act being deemed equivalent to one share in the present Bank of Madras,

and the several persons who are then shareholders of the said New Bank of Bombay, Limited, or the executors or administrators of such shareholders respectively, shall be registered as holders of a like number of shares of the Bank of Bombay as constituted by this Act as are then registered in their names respectively, or in the names of the persons whom they represent respectively, in the books of the said New Bank of Bombay, Limited; and all such shares upon which the sum of five hundred rupees has then been paid, shall be deemed to have been fully paid up.

Property of present Banks to vest respectively in new Banks.

5. All the property, moveable and immoveable, and all the securities, claims and demands, and the benefits of all agreements, of or to which the present Banks are or shall be respectively possessed or entitled, or which shall, or but for this Act might be, on the said first day of *March* 1876, or might at any time thereafter have been, due to, or claimed or asserted by, the said Banks respectively shall, by virtue of this Act, become vested in and devolve upon, and may be claimed, made and recovered by,

in the case of the said Bank of Bengal,—the Bank of Bengal as constituted by this Act,

in the case of the said Bank of Madras,—the Bank of Madras as constituted by this Act,

and in the case of the said New Bank of Bombay, Limited,—the Bank of Bombay as constituted by this Act;

Claims against present Banks.

and the Bank shall, from and after the said first day of *March* 1876, be liable and subject to all debts, demands, claims and liabilities which shall then be claimable from, or which, but for this Act, might be then, or might at any time thereafter, have been due or claimable from, or made, claimed, or asserted against, the said Bank of Bengal, Bank of Madras or New Bank of Bombay, Limited, as the case may be,

and no suit or legal proceeding then pending by or against the said Bank of Bengal, Bank of Madras or New Bank of Bombay, Limited, shall cease, or abate, or become defective, in consequence of this Act, but may be continued and prosecuted by or against the Bank.

New Bank of Bombay, Limited, wound-up.

6. The transfer of the assets and liabilities of the said New Bank of Bombay, Limited, to the Bank of Bombay by virtue of this Act, shall operate as a winding up and liquidation of the said New Bank of Bombay, Limited.

No shareholder or creditor of the said New Bank of Bombay, Limited, shall take any proceedings for winding-up the same under the Indian Companies' Act, 1866, or any Act for the time being in force relating to the winding-up of Companies;

and no person shall make, assert or take any claims, demands or proceedings against the same Bank, or the directors or officers thereof, except so far as may be necessary for enforcing the provisions of this or any other Act for the time being in force regulating the Bank of Bombay.

Banks to sue and be sued in corporate name,

7. The Bank shall sue and be sued by its said corporate name;

and shall use such corporate seal as the directors from time to time appoint;

and use corporate seals;

and may as such body corporate acquire and hold, either absolutely or conditionally, for a term or in perpetuity, any property whatsoever, moveable or immoveable, and transfer, assign and convey the same.

and may hold and transfer property.

8. The seal of the Bank shall not be affixed to any instrument except in the presence of at least two directors and of the Secretary and Treasurer, who shall sign their names to the instrument in token of their presence, and such signing shall be independent of the signing of any person who may sign the instrument as a witness.

Seal how used.

Unless so signed as aforesaid, such instrument shall be of no validity.

CHAPTER III.

BUSINESS.

Business which Banks may transact.

9. The Bank is authorized to carry on and transact the several kinds of business hereinafter specified (that is to say):

(*a*) the advancing and lending money, and opening cash-credits, upon the security of—

(1) promissory notes, debentures, stock and other securities of the Government of India;

(2) bonds, debentures and annuities charged by the Imperial Parliament on the revenues of India;

(3) stock or debentures of, or shares in, Railway or other Companies, the interest whereon shall have been guaranteed by the Government of India;

(4) debentures or other securities for money issued by, or on behalf of, any municipal body under the authority of any Act of an Indian legislature;

(5) goods which, or the documents of title to which, are deposited with, or assigned to, the Bank as security for such advances, loans or credits ; and

(6) bills of exchange and other negotiable securities, which may be discounted in accordance with the provisions of section ten, paragraph (*b*).

Provided that such advances and loans may be made, if the directors think fit, to the Governor General in Council, without any specific security ;

(*b*) the selling and realization of the proceeds of sale of any such promissory notes, debentures, stock receipts, bonds, annuities, stock, shares, securities, or goods which, or the documents of title to which, have been deposited with, or assigned to, the Bank as security for such advances, loans or credits, or which are held by the Bank, or over which the Bank is entitled to any lien or charge in respect of any such loan or advance or credit or any debt or claim of the Bank, and which have not been redeemed in due time in accordance with the terms and conditions (if any) of such deposit or assignment ;

(*c*) the drawing, discounting, buying and selling of bills of exchange and other negotiable securities payable in India, or (in the case of the Bank of Madras) in Ceylon ;

(*d*) the investing of the funds of the Bank upon any of the securities specified in paragraph (*a*) of this section, clauses (1), (2), (3) and (4),

and from time to time altering, converting and transposing such investments for or into others of the investments above specified ;

(*e*) the making, issuing and circulating of bank-post-bills and letters of credit made payable in India, or (in the case of the Bank of Madras) in Ceylon, to order, or otherwise than to the bearer on demand ;

(*f*) the buying and selling of bullion ;

(*g*) the receiving of deposits and keeping cash-accounts on such terms as may be agreed on ;

(*h*) the selling of all property, whether moveable or immoveable, which may in any way come into the possession of the Bank in satisfaction or part satisfaction of debts and claims or otherwise ;

(*i*) the transacting of pecuniary agency business on commission ;

(*j*) the acting as agent on commission in the transaction of the following kinds of business (namely) :—

(1) the buying and the taking charge of any Government or other securities, or shares in any Railway, Bank, Joint Stock, or other public Company ;

(2) the receiving of the interest or dividends on any securities or shares ;

(3) the purchase of any securities or shares ;

(4) the sale or transfer of any securities or shares, or the receipt of any principal money that may be payable thereon ;

(5) the investment of the principal and interest and dividends so received, or the proceeds of such sale as last aforesaid, upon any securities or shares, or, according to the instructions of its constituents, the holding or paying such principal, interest, dividends or proceeds, or, at the risk of such constituents, to remit the same by public or private bills of exchange, either payable in India or in Great Britain or Ireland, or elsewhere, and the doing of all acts necessary or proper for the purpose of effecting such remittances ;

(*k*) the drawing of bills of exchange, and the granting of letters of credit, payable out of India, for the use of its constituents for the purpose of the remittances mentioned in the last preceding clause of this section ;

(*l*) the buying, for the purpose of meeting such bills or letters of credit, of bills of exchange payable out of India, at any usance not exceeding six months.

(*m*) It shall also be lawful for the Bank under any arrangement or agreement with the Governor General in Council on behalf of the Secretary of State in Council

(1) to act as banker for, and to pay, receive, collect and remit money, bullion and securities on behalf of, the Government ;

(2) to undertake and transact any other business which the Government may from time to time entrust to the Bank ;

And the directors shall have power from time to time to arrange and settle with the Governor General in Council the terms of remuneration on which such business shall be undertaken by the Bank, and also as to the examination and audit from time to time of the accounts and affairs of the Bank by or on behalf of the Governor General in Council.

Business which Banks may not transact.

10. The directors shall not transact any kind of banking business other than those above specified, and in particular they shall not make any loan or advance—

(*a*) for a longer period than three months ; or

(*b*) upon the security of stock or shares of the Bank of which they are directors ; or

(*c*) upon mortgage, or in any other manner upon the security, of any immoveable property, or the documents of title relating thereto.

(*d*) Nor shall they lend or advance, by discount of bills or otherwise, to any individual or partnership firm, (except upon the security mentioned in section nine, paragraph (*a*), numbers (1) to (5) inclusive), any sums of money exceeding at any one time six hundred thousand rupees in the whole.

(*e*) Nor shall they discount any negotiable security of any individual or partnership firm, payable in the town or at the place where it is presented for discount, which does not carry on it the several responsibilities of at least two persons or firms unconnected with each other in general partnership.

(*f*) Nor shall they discount any negotiable security having a longer period to run than three months : provided that, in the case of the Bank of Madras, the directors may discount negotiable securities payable in Ceylon having a period to run not exceeding four months.

Sums payable by or to Government to be payable at Banks.

11. Until the expiration of at least fourteen days after notice has been given by notification of the Governor General in Council published, in the case of the Bank of Bengal, in the *Gazette of India* and the *Calcutta Gazette*, and in the cases of the Bank of Madras and the Bank of Bombay, in the local official Gazette, that the Bank will no longer act as banker for, or pay, re-

ceive, collect or remit money, bullion and securities on behalf of the Government,

all sums payable by or to the Secretary of State for India in Council, or by or to the Governor General in Council, or the Government of Bengal or the Governor of Fort St George in Council or the Governor of Bombay in Council, on behalf of the Secretary of State for India in Council, at the General Treasury of Fort William in Bengal, or at the General Treasury at Madras, or at the General Treasury at Bombay,

shall be payable—

in the case of the Secretary of State for India in Council, or the Governor General in Council—at the office of the Bank of Bengal, the Bank of Madras, or the Bank of Bombay, as the case may be,

in the case of the Government of Bengal—at the office of the Bank of Bengal;

in the case of the Governor of Fort St. George in Council—at the office of the Bank of Madras; and

in the case of the Governor of Bombay in Council—at the office of the Bank of Bombay.

Presentment of promissory notes at Banks.

12. Whenever presentment of any promissory note, bond or other security for payment or any other purpose at any of the said General Treasuries would heretofore have been necessary or sufficient, presentment for such purpose shall be necessary or sufficient (as the case may be) until the expiration of fourteen days after the giving of the notice mentioned in section eleven—

in the case of the General Treasury of Fort William—at the office of the Bank of Bengal;

in the case of the General Treasury at Madras—at the office of the Bank of Madras; and

in the case of the General Treasury at Bombay—at the office of the Bank of Bombay.

Nothing in this section shall render it necessary to present at the office of the Bank of Bengal, the Bank of Madras, or the Bank of Bombay any security which need not have been presented at one of the said General Treasuries.

Place of business.

13. The office of the Bank of Bengal shall be at Calcutta, that of the Bank of Madras shall be at Madras, and that of the Bank of Bombay shall be in the Island of Bombay;

and the business of the Bank shall be carried on at its office, and, subject to the provisions of section fifteen, at such other place or places in India as the Board may deem advisable.

Acquisition of business premises.

14. For the purpose of providing offices and places in and at which to carry on and manage the business of the Bank, the directors may—

(*a*) hire, take, or acquire by purchase, lease or otherwise, lands, houses or buildings, on such terms, as they may from time to time think advisable;

(*b*) build on any land hired, taken or acquired as aforesaid, or pull down, alter, remove or convert any such houses or buildings, and erect and build other houses and buildings in lieu thereof on any such land;

(*c*) fit up, furnish, repair and insure against loss by fire all or any of such houses or buildings; and let, or give possession of, the whole or any part of the same, whether fitted up or furnished, or otherwise, to such person, and on such terms as they consider advisable with regard to the interests of the Bank, and the promotion or carrying on of its business;

(*d*) sell and buy in any such lands, houses or buildings as aforesaid, and resell the same, and otherwise deal with all or any part of the same as they may consider most conducive to the interests of the Bank.

Establishment of branches and agencies.

15. It shall be lawful for the directors to maintain as branches or agencies of the Bank, any branches or agencies of the present Banks, which may be in existence on the *first* day of *March* 1876,

and, from time to time, to establish branches or agencies at such places within the Presidency in which the Bank is situate as they deem advantageous to the interest of the Bank,

and, with the previous consent of the Governor General in Council, and subject to such restrictions as to the business to be transacted as he thinks fit in each case to impose (such consent and restrictions being notified in the *Gazette of India*), to establish branches or agencies at such places outside the Presidency in which the Bank is situate, as the directors deem advantageous for the interests of the Bank:

Proviso.

Provided that the agency of the Bank of Bengal now established in Bombay shall not advance or lend money, or open cash-credits on securities, or receive deposits and keep cash-accounts, or discount bills of exchange drawn and payable in the Presidency of Bombay,

and shall not act as agent on commission, or transact any business except as agent of the same Bank, or any of its branches or other agencies.

The directors may discontinue any branch or agency maintained or established under this section.

Power to purchase business of other Banks

16. The directors may, if authorized to do so by a special resolution, from time to time, purchase the business of any other Bank in British India, of which the capital is divided into shares, upon such terms as may be agreed on in each case, and may pay for any business so purchased either in cash, or in shares, or partly in cash or partly in shares, and, for that purpose, may increase, within the limits prescribed by section seventeen, the capital of the Bank by the issue of such number of shares as may be determined on.

The shareholders or proprietors of the purchased Bank to whom such new shares are allotted shall be shareholders of the Bank, and be in all respects in the same position as if they had respectively subscribed and paid for the shares so allotted to them.

The business so purchased shall, after the purchase, be carried on by the Bank with, and subject to, the several restrictions contained in this Act.

CHAPTER IV.

CAPITAL.

Capital of Bank of Bengal.

17. The capital of the Bank of Bengal shall consist of twenty millions of rupees in shares of five hundred rupees each, divisible into half shares, with power to increase the same, in manner hereinafter provided, to thirty millions of rupees.

Capital of Bank of Madras.

The capital of the Bank of Madras shall consist of five millions sixty-two thousand five hundred rupees, in shares of five hundred rupees each, divisible into half shares, with power to increase the same, in manner hereinafter provided, to twelve millions of rupees.

Capital of Bank of Bombay.

The capital of the Bank of Bombay shall consist of ten millions of rupees in shares of five hundred rupees each, divisible into half shares, with power to increase the same, in manner hereinafter provided, to twenty millions of rupees.

Capital of New Bank of Bombay, Limited, to be capital of Bank of Bombay.

18. The capital of the said New Bank of Bombay, Limited, already created, shall, on the *first* day of *March* 1876, constitute the capital of the Bank of Bombay, subject to be increased as aforesaid.

Surrender of paid up shares for stock.

19. Any shareholder may from time to time surrender his wholly paid-up shares, or any of them, to the directors, and demand and receive from the Bank, in lieu thereof, capital stock to the like amount as represented by the shares so surrendered,

Surrender of stock for shares.

and any proprietor may from time to time surrender his stock, or any portion thereof, to the directors, and demand and receive from the Bank in lieu thereof shares to the like amount, or as near thereto as practicable.

Power to increase or reduce capital.

20. The proprietors and shareholders of the Bank may from time to time by special resolution and with the previous sanction of the Governor General in Council increase or reduce the capital of the Bank:

Provided that no such special resolution shall be deemed to have been passed, unless at least one-half in number of the shareholders or proprietors, holding at least one-half of the paid-up capital of the Bank for the time being, be present in person or by proxy, and a majority poll by open voting in favour of the said resolution.

Procedure on resolution to increase capital.

21. When any such special resolution to increase the capital has been passed, the directors may, subject to the provisions of this or any other Act for the time being in force regulating such Bank, and to the special direction (if any) given in reference thereto by the meeting at which such resolution has been passed,

(*a*) make such orders as they think fit for the opening of subscriptions towards such increase of capital by the proprietors and shareholders;

(*b*) allow to the proprietors and shareholders such period to fill up the subscription as to the directors seems fit;

(*c*) prescribe the manner in which the proprietors and shareholders shall subscribe and pay into the Bank the proportions of new capital which they may respectively desire to subscribe; and

(*d*) make such orders as the directors think fit for the disposal and allotment of the amount of new capital that may not be subscribed for and paid up in manner aforesaid:

Provided that the capital, including any increase therein that may be made under section sixteen, shall not exceed, in the case of the Bank of Bengal, thirty millions of rupees, in the case of the Bank of Madras, twelve millions of rupees, and in the case of the Bank of Bombay, twenty millions of rupees.

Procedure on resolution to reduce capital.

22. When any such special resolution to reduce the capital has been passed, the directors may (subject as aforesaid) prescribe the manner in which the reduction shall be carried into effect.

New capital to be subject to provisions of Act.

23. Any new capital created under the provisions of section twenty shall be subject to the provisions of this or any other Act regulating the Bank in force for the time being.

CHAPTER V.

FORFEITURE OF STOCK AND SHARES.

Powers in regard to proprietors or shareholders indebted to Bank.

24. If any proprietor or shareholder become indebted to the Bank, the Bank may withhold payment of the dividends on the stock or shares of such proprietor or shareholder registered as his own property, and not as held in trust, or as executor or administrator, until payment of such debt, and apply such dividends in or towards payment thereof;

and, after demand and default of payment, and notice in that behalf given to such proprietor or shareholder, or his constituted agent, or by public advertisement in the local official Gazette, the Bank may refuse to register the transfer of any such stock or shares until payment of such debt;

and, if the same remain unpaid for the space of three months after such notice, the Bank may advertise in the local official Gazette such stock or shares for sale on a day not less than fifteen days from the publication of such advertisement;

and may, on such day, sell by public auction such stock or shares, or so much or so many thereof as may be necessary, and apply the proceeds thereof in or towards payment of the said debt, with interest, from the day appointed for the payment of such debt to the time of actual payment, at such rate as may have been agreed upon, or, in the absence of such agreement, at the highest rate current for advances by way of local discounts by the Bank;

and shall pay over the surplus, if any, to such proprietor or shareholder or to his lawful representative.

and the purchasers of all stock or shares sold under this section shall upon payment of the consideration therefor be registered as proprietors or shareholders in respect of such stock or shares, and all such stock and shares shall be subject to the other provisions of this or any other Act regulating the Bank in force for the time being.

CHAPTER VI.

CERTIFICATES, TRANSFER AND TRANSMISSION OF SHARES AND STOCK.

Certificates for shares.

25. Every shareholder shall be entitled to a certificate, under the corporate seal of the Bank, and signed by two Directors and the Secretary and Treasurer, specifying the shares held by him, and in the case of shares which are not wholly paid up, the amount paid thereon,

and any holder of more than one half share may, at his option, demand a certificate for each such half share, or one or more certificates

for all or any of such half shares, and such certificate or certificates shall be delivered to him accordingly: provided that the number of such certificates shall in no case exceed the number of half shares in respect of which they are so delivered.

Receipts for stock

Every proprietor of capital stock shall be entitled to a receipt signed by two directors and the Secretary and Treasurer, and specifying the amount of stock held by him and any such proprietor may, at his option, demand one receipt for the whole of the stock, or separate receipts for any portions of the stock, so held by him, and such receipt or receipts shall be delivered to him accordingly: Provided that no receipt shall be delivered for a portion of stock less than two hundred and fifty rupees.

Fees for certificates and receipts.

For every certificate and receipt delivered under this section there shall be paid such fee as may for the time being be prescribed under section sixty-three: Provided that no fee shall be payable for certificates or receipts delivered to the persons referred to in section four for shares in or stock of the Bank.

Certificates and receipts to be evidence.

Every such certificate and receipt shall be *primâ facie* evidence of the title of the shareholder or proprietor to the shares or stock therein specified.

Stock and shares to be moveable property.

26. The stock and shares of every proprietor and shareholder shall be moveable property, capable of being transferred in manner provided by the regulations contained herein, or in any other Act regulating the Bank for the time being in force, and shall not be of the nature of immoveable property; and each share shall be distinguished by its appropriate number.

Form of transfer to be approved by Board.

27. Every transfer of stock or shares shall be in such form as the Board from time to time may approve, and shall be presented to the Bank accompanied by such evidence as the Board may require to prove the title of the transferor.

Board may require evidence of transmission.

Every such transfer shall be verified in manner as the Board require, and the Board may refuse to register any such transfer until the same be so verified, and, in the case of shares not fully paid up, unless the transferee is approved by the Board.

Board may decline to register certain transfers.

The Board may refuse to register any transfer of stock or shares registered as the property of any proprietor or shareholder and not as held in trust or as executor or administrator, whilst such proprietor or shareholder is either alone, or jointly with any other person, indebted to the Bank on any account.

Transferor to remain proprietor till transfer registered.

The transferor shall be deemed to remain the proprietor or holder of the stock or shares transferred until the name of the transferee is registered in respect thereof.

Power to close transfer-books.

28. The directors may from time to time close the register and transfer-books of the Bank for any period or periods not exceeding in the whole thirty days in any twelve consecutive months.

Corporation to consist of registered proprietors or shareholders only.

29. The proprietors and shareholders for the time being, and no other persons, shall be members respectively of the bodies corporate hereby constituted,

Notice of trusts.

and, save as provided by section twenty-four, the Bank shall not be bound or affected by notice of any trust to which any stock or share may be subject in the hands of the proprietor or holder thereof;

Shares vested in several holders.

and when any stock or share is vested in more than one proprietor or holder, such proprietors or shareholders shall, as between themselves and the Bank, be considered as joint tenants with benefit of survivorship:

Provided that, as regards voting at meetings, service of notices, and receipt of dividend, the person first named in the register may, at the option of the Board, be deemed the sole holder of such stock or share.

Recognition of legal representatives of deceased shareholders.

30. When, by the death of any proprietor or shareholder, his stock or shares shall devolve on his legal representative, the Bank shall not be bound to recognise any legal representative of such deceased proprietor or shareholder other than a person who has taken out probate to the will, or letters of administration to the estate, of the deceased—

in the case of the Bank of Bengal, from the High Court of Judicature at Fort William;

in the case of the Bank of Madras, from the High Court of Judicature at Madras; and

in the case of the Bank of Bombay, from the High Court of Judicature at Bombay;

in the case of any of the said Banks, a probate granted by any of the said High Courts and taking effect throughout the whole of British India;

or who has obtained a certificate in respect of the estate of the deceased under Act No. XXVII of 1860, or any other Act relating to the collection of debts on successions, describing such stock or shares, from a Court of competent jurisdiction within the Presidency of Fort William, the Presidency of Madras, or the Presidency of Bombay, as the case may be.

Transmission on insolvency or marriage.

31. Any person becoming entitled to stock or shares in consequence of the bankruptcy or insolvency of any proprietor or shareholder, or in consequence of the marriage of any female proprietor or shareholder, may be registered as a proprietor or shareholder upon such evidence being produced as the directors may from time to time require.

CHAPTER VII.

DIRECTORS.

Board.

32. The business of the Bank shall be managed by the Board, which shall in the first instance consist of six directors, and may subsequently consist of such number, not less than six, and not more than nine, as may be fixed by a special resolution.

Such directors shall be selected by vote of a general or special meeting.

Quorum.

Three of the directors shall form a quorum for the transaction of business.

Present directors to be continued.

33. The persons who, on the *first* day of *March* 1876, are respectively directors of the Bank of Bengal, the Bank of Madras, and the New Bank of Bombay, Limited, shall be respectively directors of the Bank of Bengal, the Bank of Madras, and the Bank of Bombay, as constituted by this Act, subject to removal as hereinafter provided and to the other provisions herein contained.

Two directors to go out by rotation annually.

34. The two directors who have been longest in office shall go out of office at the general meeting.

Any director so retiring shall be eligible for re-election at such meeting, and, if any question arise as to which of the directors who have been the same time in office shall retire, such question shall be decided by the directors by ballot.

Qualification of directors.

35. *Clause* 1.—No person shall be eligible or qualified to serve as a director of a Bank who is not a proprietor or holder in his own right of unencumbered stock or shares of such Bank, to the amount of ten thousand rupees at the least.

Disqualification of directors.

Clause 2.—No person shall be eligible or qualified to serve as a director—

If he holds the office of director, provisional director, promoter, agent or manager of any other Bank established, or having a branch or agency, in British India; or advertised as about to be established, or to have a branch or agency, in British India;

If he is a Judge of any High Court; or

If he is a salaried officer of Government not specially authorised by the Governor General in Council to serve as a director;

And the office of director shall be vacated—

If the person holding it accepts or holds any other office of profit under the Bank;

If he becomes bankrupt or insolvent, or compounds with his creditors;

If he is declared lunatic, or becomes of unsound mind;

If he is absent from the Board for more than three consecutive months;

If he ceases to hold in his own right the amount or number of stock or shares required to qualify him for the office.

Co-partners of same firm not to serve as directors at same time.

Clause 3.—No two persons who are partners of the same mercantile firm, or one of whom is the general agent of, or holds a power of procuration from, the other or from a mercantile firm of which the other is a partner, shall be eligible or qualified to serve as directors at the same time.

Power to remove directors.

Clause 4.—The proprietors or shareholders may, by a special resolution passed by the votes of proprietors or shareholders holding in the aggregate not less than one-half of the capital, remove any director before the expiration of his period of office, and appoint, in his stead, a qualified person, who shall in all respects stand in his place.

Directors to choose president and vice-president.

36. At the first meeting of the directors in every year, they shall choose a president and vice-president from among themselves, and whenever the office of president or vice-president becomes vacant, they shall, at their next meeting, choose a successor for the remainder of the current year.

Chairman.

The president, or in his absence the vice-president, shall be chairman at all meetings whether of directors or of proprietors or shareholders, or of proprietors and shareholders, and shall have an additional or casting vote in all cases of an equal division of votes. Provided that if both the president and vice-president be absent at any meeting the directors present shall elect a chairman for such meeting from among themselves, and such chairman shall, in case of an equal division of votes, have an additional or casting vote.

Casting vote.

Vacancies among directors how filled up.

37. The Board shall have power at any time, and from time to time, to supply any vacancies in their number arising from the death, resignation, or disqualification under section thirty-four, of any director, or from his temporary absence from the Board exceeding one month.

Any director so appointed shall, for the purposes of section thirty-four, be considered to have held office from the date on which the director in whose place he is appointed was elected, or (where such director was appointed under this section) from the date on which his mediate or immediate predecessor was elected.

Acts of directors valid notwithstanding subsequent discovery of disqualification.

38. All acts done by any meeting of the directors, or of a committee of directors, or by any person acting as a director, shall, notwithstanding it be afterwards discovered that there was some defect in the appointment of any such directors or persons acting as aforesaid, or that they or any of them were disqualified, be as valid as if every such person had been duly appointed and was qualified to be a director.

CHAPTER VIII.

OFFICERS OF THE BANK.

Appointment, salaries, suspension and removal of officers.

39. The directors shall have power—

to appoint such officers, clerks and servants as may be necessary to conduct the business of the Bank,

to fix the salaries of such officers, clerks and servants, and

to suspend or remove any officer, clerk or servant of the Bank.

Accounts, receipts and documents of Bank by whom to be signed.

40. The Secretary and Treasurer and Secretary of the Bank are hereby severally empowered for and on behalf of the Bank to endorse and transfer promissory notes, stock-receipts, stock, debentures, shares, securities, and documents of title to goods, standing in the name of, or held by, the Bank,

and to draw, accept and endorse bills of exchange, bank post-bills, and letters of credit, in the current and authorized business of the Bank,

and to sign all other accounts, receipts and documents connected with such business.

Officers forbidden to engage in other commercial business.

41. No Secretary and Treasurer, Secretary, Inspector, Agent, Manager, or Accountant, in the service of the Bank,

and no Khazánchi or Shroff in the service of the Bank at the principal office,

and, without the previous sanction of the Board, no Khazánchi or Shroff at any branch or agency of the Bank,

shall engage in any other banking or commercial business, either on his own account or as agent for any other person or persons, or shall act as broker for the sale or purchase of Government or other securities.

Security from officers.

42. Every person appointed to hold, or act in, any one or more of the said offices, and every other officer from whom the directors may from time to time think fit to require it, shall give security to the directors, for the faithful discharge of his duty to the satisfaction of the directors, in such amount and in such manner as they think proper.

The security to be given as aforesaid by the person holding or acting in the office of Secretary and Treasurer shall not be in a less amount than fifty thousand rupees.

CHAPTER IX.

ACCOUNTS AND DIVIDENDS.

Books to be balanced twice a year.

43. The directors shall cause the books of the Bank to be balanced on every thirty-first day of December and every thirtieth day of June.

A statement of the balance at every such period, signed by a majority of the directors, shall be forthwith sent to a Secretary to the Government of India, and in the cases of the Bank of Madras and the Bank of Bombay, also to a Secretary to the Local Government.

The Governor General in Council in the case of each of the said Banks, and the Local Government in the case of the Bank of Madras and the Bank of Bombay, shall (so long as any such arrangement with the Government as aforesaid, which has already been, or shall hereafter be, entered into remains in force) at all times be entitled to require of the directors any information touching the affairs of the Bank and the production of any document of the Bank,

and in the case of each of the said Banks the Governor General in Council may require the publication of such statements of its assets and liabilities at such intervals and in such form and manner as the Governor General in Council thinks fit.

Every requisition under this section shall be signified in writing under the hand of a Secretary to the Government of India or to the Local Government (as the case may be), and the directors shall comply with every such requisition.

Dividends to be determined half-yearly

44. An account of the profits of the Bank during the previous half-year shall be taken on or immediately after every thirty-first day of December and every thirtieth day of June,

and a dividend thereof shall be made as soon thereafter as conveniently may be,

and the amount of such dividend shall be determined by the directors, subject to the provisions of section forty-five;

No unpaid dividend shall bear interest as against the Bank.

Reserve-fund.

45. The directors, before declaring any dividend, may set aside out of the profits of the Bank such a sum as they think proper as a reserve-fund, and invest the same upon any of the securities specified in section nine, paragraph (*a*), clauses (1), (2), (3) and (4).

Application of reserve-fund.

46. The directors may from time to time apply such portion as they think fit of the reserve-fund to meet contingencies, or for equalizing dividends, or for repairing or maintaining the buildings and business premises of the Bank, or any part thereof, or for any other purposes of the Bank, which they from time to time deem expedient.

CHAPTER X.

AUDIT.

Election of auditors.

47. Two auditors shall be elected and their remuneration fixed at the annual general meeting.

Who may be auditors.

The auditors may be proprietors or shareholders; but no person shall be elected auditor who is interested, otherwise than as a proprietor, shareholder or depositor, in any transaction of the Bank; and no director or other officer of the Company is eligible during his continuance in office.

Auditors re-eligible.

Any auditor shall be re-eligible on his quitting office.

Auditors' tenure of office.

The persons who shall be auditors on the *first* day of *March* 1876, and all auditors elected under this section, shall severally be and continue to act as auditors until the first general meeting after their respective elections:

Provided that if any casual vacancy occurs in the office of any auditor, the directors shall forthwith call a special meeting for the purpose of supplying the same.

Supply of casual vacancy in office.

Rights and duties of auditors.

48. Every auditor shall be supplied with a copy of the half-yearly balance-sheet, and it shall be his duty to examine the same, with the accounts and vouchers relating thereto.

Every auditor shall have a list delivered to him of all books kept by the Bank, and shall at all reasonable times have access to the books and accounts of the Bank, and may (at the expense of the Bank) employ accountants or other persons to assist him in investigating such accounts, and may, in relation to such accounts, examine the directors or any other officer of the Bank.

The auditors shall make a report to the proprietors and shareholders upon the annual balance-sheet and accounts; and in every such report they shall state whether, in their opinion, the balance-sheet is a full and fair balance-sheet containing the particulars required by the bye-laws made under this Act and properly drawn up so as to exhibit a true and correct view of the state of the Bank's affairs, and in case they have called for any explanation or information from the directors, whether it has been given by the directors and whether it has been satisfactory.

Such report shall be read together with the report of the directors at the annual general meeting.

CHAPTER XI.

MEETINGS.

Annual general meeting.

49. On the first Monday of the month of August in every year, or as soon after such day as is convenient, a general meeting shall be held, at which the directors shall submit to the proprietors and shareholders a statement of the affairs of the Bank made up to the preceding thirtieth day of June.

A notice convening such meeting, signed by the Secretary and Treasurer, shall be published in the local official Gazette, and in the case of the Bank of Bengal also in the *Gazette of India*, at least fifteen days before the meeting is held.

Special meetings.

50. Any ten or more proprietors or shareholders holding stock or shares, or both, to the aggregate amount of fifty thousand rupees, or any three directors, may convene a special meeting upon giving fifteen days' previous notice of such meeting, and of the purpose for which the same is convened, as well to the directors as also by public advertisement in the local official Gazette, and in two of the English and one of the Vernacular daily newspapers:

Provided that three months' previous notice shall be thus given of any special meeting held for the purpose of increasing or reducing the capital of the Bank.

Quorum.

51. No business shall be transacted at any meeting, whether general or special, unless a quorum of twenty proprietors or shareholders, or both, in person or by proxy, is present at the commencement of such business.

If within one hour from the time appointed for the meeting a quorum is not present, the meeting, if convened by proprietors or shareholders not being directors, shall be dissolved: in any other case it shall stand adjourned to the same day in the following week at the same time and place, and if at such adjourned meeting a quorum is not present it shall be adjourned *sine die*.

Decision by majority of votes.

52. At meetings whether general or special, every election and other matter submitted to the meeting shall be decided by a majority of votes, except as in section twenty and in section thirty-five, clause 4, is specially provided,

Persons not allowed to vote.

and no person shall be allowed to vote at any such meeting in respect of any stock or share acquired by transfer, unless such transfer shall have been completed and registered at least three months before the time of such meeting.

Shareholders in arrear as to calls.

And no shareholder shall be entitled to vote at any meeting in respect of any shares held by him alone or jointly, whilst any call due from him alone or jointly remains unpaid.

Power to declare resolution carried by shew of hands.

53. A declaration by the chairman of any meeting, except a special meeting held under section twenty, that a resolution has been carried thereat upon a show of hands, shall be conclusive, and an entry to that effect in the book of proceedings of the Bank shall be sufficient evidence of that fact, without proof of the number or proportion of the votes recorded in favour of, or against, such resolution, unless, immediately on such declaration, a poll be demanded in writing by five proprietors or shareholders present and entitled to vote at such meeting.

Poll to be taken, if demanded.

54. If a poll be demanded, it shall be taken at such time and place, and (except at the special meeting last aforesaid) either by open voting or by ballot, as the chairman directs, and the result of the poll shall be deemed to be the resolution of the meeting at which the poll was demanded.

Proceedings and resolutions at meetings to binding.

55. The proceedings at any meeting, and all resolutions and decisions of such meeting, shall be valid and binding on the Bank, so far as such proceedings, resolutions and decisions are consistent with the provisions of this or any other Act for the time being in force and regulating the Bank.

Scale of votes.

56. At all such meetings, the proprietors or shareholders shall vote according to the following scale:—

The proprietor of capital stock amounting to Rs. 2,000, or the holder of shares of which the total nominal amounts are equal to Rs. 2,000, shall be entitled to ...	1 vote.
The proprietor of capital stock amounting to Rs. 10,000, or the holder of shares of which the total nominal amounts are equal to Rs. 10,000, shall be entitled to ...	2 votes.
The proprietor of capital stock amounting to Rs. 20,000, or the holder of shares of which the total nominal amounts are equal to Rs. 20,000, shall be entitled to ..	3 „
The proprietor of capital stock amounting to Rs. 30,000, or the holder of shares of which the total nominal amounts are equal to Rs. 30,000, shall be entitled to ...	4 „
The proprietor of capital stock amounting to Rs. 40,000, or the holder of shares of which the total nominal amounts are equal to Rs. 40,000, shall be entitled to ...	5 „
The proprietor of capital stock amounting to Rs. 50,000, or the holder of shares of which the total nominal amounts are equal to Rs. 50,000, shall be entitled to ...	6 „
The proprietor of capital stock amounting to Rs. 60,000, or the holder of shares of which the total nominal amounts are equal to Rs. 60,000, shall be entitled to ...	7 „

Where a person is both a proprietor of stock and a holder of shares, his shares shall, for the purpose of this section, be deemed to be stock.

No proprietor or shareholder shall be entitled to more than seven votes at any such meeting.

Proxies of proprietors or shareholders.

57. Any proprietor or shareholder entitled to vote at any meeting under this Act may give a proxy in writing, either general or special, under his hand or the hand of his attorney duly authorized, to any other proprietor or shareholder.

Such proxy shall be produced at the time of voting, and shall entitle the person to whom it is given to vote on such matters as shall be authorized by the tenor of such proxy.

But no person shall be permitted to vote in virtue of such proxy unless it has been left for registration at the office of the Bank at least three clear days before the time for holding the meeting at which it is intended to be used:

Provided that a general proxy which has been registered at such office need not be again left for registration previous to any subsequent meeting.

Existing proxies.

Proxies existing and in force with reference to any of the present Banks, on the *first* day of *March*

1876, shall continue in force and be available at meetings under this Act, anything herein contained notwithstanding.

Voting by lunatic and minor shareholders.

58. If any proprietor or shareholder is a lunatic or idiot, he may vote by his committee or other legal curator, and if any proprietor or shareholder is a minor, he may vote by his guardian, or any one of his guardians, if more than one.

CHAPTER XII.
NOTICES.

Service of notices by Bank.

59. Every notice or other document requiring to be served by the Bank upon any proprietor or shareholder may be served either personally, or by leaving it for, or sending it through the post by registered letter addressed to, him at his registered place of abode;

and every notice sent through the post shall be deemed to have been served at the time at which, in the usual course of post, it would have been delivered.

Notices by shareholders.

60. Every notice to be given on the part of any proprietor or shareholder shall be left at the office of the Bank, or sent through the post by registered letter addressed to the Secretary and Treasurer of the Bank at its principal office.

Shareholder bound by notices, to previous holders.

61. Every person who by operation of law, transfers or otherwise becomes entitled to any stock or shares, shall be bound by any and every notice or other document which, previously to his name and address being entered upon the register of the Bank in respect of such stock or shares, has been given to the person from whom he derives his title thereto.

Service of notices good notwithstanding shareholder's death.

62. When any notice or document is delivered or sent, in accordance with this Act, at or to the registered place of abode of a proprietor or shareholder, then, and notwithstanding he be then deceased, and whether or not the Bank have notice of his decease, such service of the notice or other document shall, for all purposes of this Act, be deemed service thereof on him, or, if dead, on his heirs, executors, administrators, and every of them.

CHAPTER XIII.
BYE-LAWS.

Power of directors to make bye-laws.

63. The directors may from time to time make bye-laws, regulating the following matters or any of them:—

(*a*) the distribution of business amongst the directors,

(*b*) their remuneration,

(*c*) the delegation of any powers of the directors to committees consisting of members of their body,

(*d*) the procedure at the meetings of the board or of any committee of the directors,

(*e*) the bills which may be discounted and the amount which may be advanced by way of discount,

(*f*) the limits for advances and the conditions on which they may be made,

(*g*) the circumstances under which alone advances may be made to directors or officers of the Bank, or the relatives of such directors or officers, or to companies, firms or individuals with which or with whom such directors, officers, or relatives are connected as partners, directors, managers, servants, shareholders, or otherwise,

(*h*) the books and accounts to be kept at the head and other offices respectively,

(*i*) the reports and statements to be prepared and made by the Chief Accountant, the heads of departments, and the other officers of the Bank,

(*j*) the particulars to be contained in the half-yearly balance-sheet,

(*k*) the proportion which the reserve fund must bear to the paid-up capital at the time of declaring or paying any dividend,

(*l*) the management of the branches and agencies,

(*m*) the fees payable for certificates of shares or receipts for stock, or for registration of transfers of shares or stock,

(*n*) the renewal of certificates of shares and receipts for stock, which have been worn-out or lost,

(*o*) and, generally, for the conduct of the business of the Bank;

Power of proprietors and shareholders to make bye-laws.

and the proprietors and shareholders may, from time to time, at any meeting, whether general or special, make bye-laws regulating the matters mentioned in clauses (*a*) to (*o*), both inclusive, of this section, and otherwise for the direction of the affairs of the Bank, and the same shall be binding on the directors and officers, and on the proprietors and shareholders, until rescinded or varied at any subsequent meeting:

Proviso.

Provided that no bye-law, or alteration or rescission of any bye-law, whether made by the directors or by the proprietors and shareholders, shall be of any validity, except in so far as the same is consistent with the provisions of this Act, and has been previously approved by the Governor General in Council, and such approval has been signified in writing under the hand of a Secretary to the Government of India.

CHAPTER XIV.
MISCELLANEOUS.

Power to institute and compromise suits.

64. The directors may institute, conduct, defend, compromise, refer to arbitration and abandon legal and other proceedings and claims by or against the Bank or the directors or officers of the Bank, and otherwise concerning its affairs.

Evidence in legal proceedings against shareholders.

65. In any suit brought against any shareholder to recover any debt due for any call or other monies due from him in his character of shareholder, it shall be sufficient to allege that the defendant is a shareholder of the Bank, and is indebted to the Bank in respect of a call made or other monies due, whereby a right to sue has accrued to the Bank;

and, on the hearing of any suit to be brought by the Bank against any shareholder to recover any debt due for any call, it shall be sufficient to prove that the name of the defendant is on the register of shareholders of the Bank as the holder of the shares in respect of which such debt accrued, and that the call was made, and that notice of such call was duly given to the defendant in pursuance of this or any other Act for the time being in force regulating the Bank;

and it shall not be necessary to prove the appointment of the directors who made such call, nor that a quorum of directors was present at the Board at which such call was made, nor that the meeting at which it was made was duly convened or constituted.

Modification of 33 Geo. III, sess. 2, cap. 52.

66. Nothing in the Thirty-third of George the Third, session two, chapter fifty-two, shall be deemed to render it unlawful for any servant of Government, or for any Judge of a High Court, to become a member of any corporation established under this Act.

Sale to Banks of Bengal and Madras of Government shares therein.

67. And whereas the Government of India has agreed to sell, and the directors of the present Bank of Bengal have agreed to purchase, at a premium of twenty-two and a half per centum, the said two thousand two hundred shares of one thousand rupees each held by the Government of India in the same Bank; and it is intended that the directors of the Bank of Bengal as constituted by this Act shall cancel two thousand of such shares, and sell for the benefit of the Bank four hundred shares in the same Bank corresponding with the remaining two hundred shares so agreed to be sold and purchased;

And whereas the Government of India has agreed to sell, and the directors of the present Bank of Madras have agreed to purchase, at a premium of ten per centum, the said five hundred and sixty-two and a half shares held by the Government of India in the same Bank: and it is intended that the directors of the Bank of Madras as constituted by this Act shall cancel the same shares;

And whereas the said respective directors of the present Bank of Bengal and Bank of Madras had no power to enter into the said agreements, and the directors of the Bank of Bengal as constituted by this Act have no power to sell the four hundred shares referred to in this section;

And whereas the respective directors of the Bank of Bengal and Bank of Madras as constituted by this Act have no power to cancel the said two thousand shares or the said five hundred and sixty-two and a half shares;

And whereas it is expedient to confirm the said agreements, and to indemnify the said respective directors of the present Bank of Bengal and Bank of Madras for entering into the same, and to empower the directors of the Bank of Bengal as constituted by this Act to sell the said four hundred shares, and to empower the respective directors of the Bank of Bengal and Bank of Madras as constituted by this Act to cancel the said shares so intended to be cancelled; It is hereby further enacted as follows:—

(*a*).—The said agreements are hereby confirmed, and the said respective directors of the present Bank of Bengal and Bank of Madras are hereby indemnified for entering into the same; and no suit or other proceeding shall be maintained against any such director in respect of any thing *bond fide* done in pursuance of either of such agreements.

(*b*).—The directors of the Bank of Bengal as constituted by this Act shall have power to sell, and shall, as soon as conveniently may be, sell, the said four hundred shares, either together or in parcels, and either by public auction or private contract, and shall apply the proceeds in or towards paying the price of the shares of the Government of India so agreed to be purchased by the directors of the present Bank as aforesaid, or otherwise for the benefit of the Bank of Bengal as constituted by this Act.

(*c*).—The directors of the Bank of Bengal as constituted by this Act shall have power to cancel, and shall, as soon as conveniently may be, cancel, the said two thousand shares, and the directors of the Bank of Madras as constituted by this Act shall have power to cancel, and shall, as soon as conveniently may be, cancel, the said five hundred and sixty-two and a half shares.

SCHEDULE.

(SEE SECTION 2.)

Part I.—Statute.

Number and year.	Abbreviated title.	Extent of repeal.
47 George III, sess. 2, cap. 68	An Act for the better government of the Settlements of Fort St. George and Bombay, &c.	Sections eight, nine, and ten.

Part II.—Acts of the Governor General in Council.

Number and year.	Title.	Extent of repeal.
IV of 1862	An Act for regulating the Bank of Bengal.	The whole.
V of 1862	An Act to provide for the payment at the Banks of Bengal, Madras and Bombay, of monies payable at the General Treasuries of Calcutta, Madras and Bombay.	The whole.
VI of 1862	An Act to annex a schedule to Act IV of 1862.	The whole.
XXIX of 1863	An Act to declare the receipts of the Banks of Bengal, Madras and Bombay to be sufficient in lieu of the receipts of the Sub-Treasurers of Fort William, Fort St. George and Bombay, respectively.	The whole.
XIX of 1870	An Act to enable the Directors of the Bank of Bengal to act by a quorum.	The whole

Part III.—Acts of the Governor of Fort St. George in Council.

Number and year.	Title.	Extent of repeal.
VI of 1866	An Act for repealing Madras Act V of 1862, and for regulating the Bank of Madras.	The whole.
I of 1871	An Act to amend Madras Act VI of 1866, to give validity to certain acts done by the Directors of the Bank of Madras, and to enable outgoing Directors to be re-elected.	The whole.

Part IV.—Acts of the Governor of Bombay in Council.

Number and year.	Title.	Extent of repeal.
X of 1863	An Act for the Re-incorporation and re-constitution of the Bank of Bombay.	The whole.
XV of 1866	An Act to amend Act No. X of 1863 (Bombay).	The whole.
I of 1867	An Act to reduce the amount of the capital of the Bank of Bombay and of the shares thereon, and to amend Act X of 1863 and Act XV of 1863 (Bombay).	The whole.

STATEMENT OF OBJECTS AND REASONS.

The Government of India is a shareholder in the Banks of Bengal and Madras, and it appoints certain of the directors, and may vote by proxy at the meetings of the proprietors.

The Government has, however, determined to sell its shares and to surrender its powers of appointing directors and voting. As those powers are conferred by Acts of Indian legislatures, and as some of the arrangements connected with the sale are beyond the powers of the directors, the present Bill is necessary.

The opportunity has been taken to repeal the present law on the subject, to consolidate the Acts relating to the Banks of Bengal and Madras, and to incorporate the New Bank of Bombay, Limited.

At the same time the Bill proposes to make certain changes, of which the following are the principal:—

(*a*). The capital of the Bank of Bengal will be reduced from Rs. 22,000,000 to Rs. 20,000,000, and that of the Bank of Madras from Rs. 5,625,000 to Rs. 5,062,500.

(*b*). The capital of those two Banks, which is now divided into shares of Rs. 1,000 each, will be divided into shares of only Rs. 500 each.

(*c*). The kinds of business which the Banks may transact are increased in number. They are empowered to lend upon the security of debentures of Indian municipalities, on goods the documents of title to which are assigned to the Banks as security, and on negotiable securities which, under the provisions of the proposed Act, may be discounted. They may also lend to the Governor General in Council without any specific security. On the other hand, they are expressly forbidden to make loans for a longer period than three months; to make unsecured loans to the same person or firm for more than six lákhs of rupees; to discount any negotiable security, payable where it is presented for discount, which does not carry on it the several responsibilities of at least two persons or firms unconnected in general partnership; or to discount negotiable securities having a longer period to run than three months, except in the case of the Bank of Madras, which may discount such securities payable in Ceylon and running for four months.

The Banks, as constituted by the proposed Act, will still be empowered to act as bankers for the Government of India; and though the Government will cease to have any direct pecuniary concern in the Banks, the interests of the public are so largely involved in their careful management, that it has been thought right to provide (*a*) that the capital of the Banks shall not be increased or diminished without the previous sanction of the Governor General in Council; (*b*) that the Governor General in Council in the case of each of the three Banks, the Local Government in the case of the Banks of Madras and Bombay, shall be entitled to require information touching the affairs of the Bank and the publication of statements of assets and liabilities; and (*c*) that the previous approval of the Government of India shall be required to validate bye-laws.

CALCUTTA,
The 7th December 1875. } W. MUIR.

[REGISTERED NO. 29.]

No. 51 of 1875.

SUPPLEMENT TO
The Calcutta Gazette.

WEDNESDAY, DECEMBER 22, 1875.

OFFICIAL PAPERS.

Non-Subscribers to the GAZETTE *may receive the* SUPPLEMENT *separately on payment of Six Rupees per annum if delivered in Calcutta, or Twelve Rupees if sent by Post*

CONTENTS.

	Page
PROCEEDINGS of the Council of the Lieutenant-Governor of Bengal for the purpose of making Laws and Regulations	1483
Zoological Gardens for Calcutta	1511
Report on the state of the salt market for the second quarter of 1875-76	1513
Prices-current of Food-grains & Salt in the Districts of Bengal for the fortnight ending 15th December 1875	1516
Statement showing Rainfall Weather, State and Prospects of the Crops in the different districts of Bengal, as reported to Government during the week ending the 18th December 1875	1520
Weekly Report of Rainfall compiled at the Meteorological Reporter's Office	1523
Meteorological Telegraphic Report for the period 12th to 18th December 1875 ..	1526
ABSTRACT of observations as received in the Meteorological Office, Calcutta, during the month of Oct 1875	1527
Mean Pressures and Temperatures of the preceding table reduced to sea lav l, with Anemometric results and observations of Sky Serenity	1528
Results of the Meteorological Observations taken at the Surveyor-General's Office, Calcutta, from 8th to 14th December 1875	1529
Statement showing the total amount of Traffic and Tolls on the Kendrapara, High Level, Taldandah, Midnapore, and Hidgellee Tidal Canals, for the month of October 1875 ..	1530
Abstract of the Results of the Hourly Meteorological Observations taken at the Surveyor-General's Office, Calcutta, in the month November 1875	1540
Weekly Return of Traffic Receipts on Indian Railways	1541

Proceedings of the Council of the Lieutenant-Governor of Bengal for the purpose of making Laws and Regulations.

Saturday, the 27th November 1875.

Present:

HIS HONOR THE LIEUTENANT-GOVERNOR OF BENGAL, *presiding*.
The Hon'ble V. H. SCHALCH, C.S.I.
The Hon'ble G. C. PAUL, *Acting Advocate-General*,
The Hon'ble H. L. DAMPIER,
The Hon'ble STUART HOGG,
The Hon'ble H. J. REYNOLDS,
The Hon'ble BABOO JUGGADANUND MOOKERJEE, RAI BAHADOOR,
The Hon'ble BABOO DOORGA CHURN LAW,
and
The Hon'ble BABOO KRISTODAS PAL.

CALCUTTA MUNICIPALITY.

HIS HONOR THE PRESIDENT said,—Before calling on hon'ble members to speak to the motions which stand in their respective names, I will ask the permission of the Council to make a very brief statement regarding my views on the subject of the future constitution of the municipality of Calcutta. The

Council are doubtless aware that complaints of different sorts are made about the existing state of affairs in the municipality. I have not received any definite representations on the subject, and I cannot at all undertake to describe what the complaints are. I can only declare my general impression that complaints of some kind and sort are frequently made. Well, if these complaints shall be found to assume any definite form—that is, if any specific allegations shall be pointed out to me, or if any rate-payer or rate-payers shall come forward in their own names to make allegations, thereby incurring the responsibility which always attaches to gentlemen who put down their names to statements,—then I for one shall be in favour of immediately investigating, in a formal and official manner, such allegations. If I have power to make such inquiries in my executive capacity, I will do so; but if I were advised that I have not the power, then I should desire to apply to this Council to give me the power by legislation. I for one, on behalf of the Bengal Government, am perfectly ready to immediately inquire into any specific allegations which may be made; and I believe that the office-bearers of the Justices will be very glad that any specific allegations should be thus inquired into. I should rather suppose, though I cannot speak authoritatively on that point, that the Justices themselves will be glad that any specific allegations made by any rate-payers should be officially examined.

But apart from all such matters, there is the general question as to whether the constitution of the municipality is all that can be reasonably expected in the present state of affairs. Well, when I last adverted to this subject in March last, it was quite uncertain whether public opinion in this city called for any constitutional changes. Constitutional changes of this nature appeared to me to be matters on which the public opinion of this city should be consulted; and inasmuch as there was no urgent call apparently from the rate-payers, or from the public, that there should be such changes, it did not appear necessary to me to make any direct movement on the part of the Government. But it appears to me that public opinion among the rate-payers is now manifesting some desire for constitutional changes. One distinguished Association of native gentlemen has made a representation on the subject, and another representation has been received by the Council this very morning, I believe, also advocating some constitutional changes. That being the case, it appears to me that the time has fairly arrived when I ought to state to this Council what is the nature of the changes to which I for one could assent. Of course, it is not for me to say what changes the Council shall sanction; that is for the Council to decide. But inasmuch as by law my assent would be required to such changes passing into law, it is as well that I should briefly submit to the Council a statement as to how far I for one could agree to go. So without in any way anticipating what decision the Council may be pleased to arrive at, I desire to state briefly the limits as above described. Now, I think that in the Bill we are now considering, Municipal Commissioners may be fairly substituted for the Justices. Whatever powers, rights, or property now vest in the Justices, would then vest in the Municipal Commissioners. Then, the question will be how such Municipal Commissioners shall be appointed. I for one always have been, and am still, in favour of the principle of election. I think it is most desirable that the rate-payers as a body should be accustomed to study their own municipal affairs that they should take a lively interest in the checking of expenditure, and in reducing the necessary taxation to the lowest possible amount. Besides that, I am sanguine that our hon'ble native colleagues in this Council will bear me out when I say that it is good, morally good, for the natives of this country that they should be accustomed to incur that responsibility to their own judgment and conscience which is implied by the exercise of the franchise. The fact that every rate-payer, or a very large number of rate-payers, should have to say whether they will have this man or that to represent them, is in itself a good thing for them. Also, though I think there must be a certain limit placed by the Government on the powers of the Municipal Commissioners of such a place as this, still, with that qualification and that reservation, I am in favour of giving them as much self-government as may be safely possible. That being the case, I shall propose that a large portion—at least a large portion—of Municipal Commissioners should be elected. The town is divided, as hon'ble members well know, into eighteen divisions, called 'thanas.'

For each thana one or more Municipal Commissioners should be elected by the suffrages of the rate-payers. Then, the question arises as to what shall be the qualifications of a voter. I think, for one, that such qualification should depend on the sum he pays yearly in the shape of rates. By 'rates' I mean the four rates now imposed, namely the house-rate, the police-rate, the lighting-rate, and the water-rate. If a limit were taken of Rs. 50 per annum—that is to say, if it were decided that every man who paid Rs. 50 a year in the shape of rates (all four rates taken together,) should have a vote—that would give a constituency of about seven thousand voters. It may be thought that such a constituency would not be large enough. If that were so, perhaps it would be sufficient to say that every man who paid Rs. 20 per year in the shape of rates should have a vote. The precise sum would depend on more inquiry than we can make at this moment. It will be a question of time and discussion, and I can hardly indicate the precise sum at this moment that should be made the limit of qualification, except that I am *sure* it ought not to be more than Rs. 50, and I *think* it ought not to be less than Rs. 20.

The next point should be what should be the number of Municipal Commissioners. Before I enter upon that point, there is one matter which I should like to notice. It is this. It will be undesirable to impose any restriction on the electors as to whom they should elect. They may simply choose whom they like, but to that general principle there may just be one exception. If hon'ble members will consider the point exactly, they will see that there are certain 'thanas' in this town in which the property and intelligence belong mainly to Europeans, and there are certain thanas, most of them, in which these appertain to the natives; the natives are the persons who own property in these latter, and they represent the intelligence of that portion of the town. But there are certain thanas in which the Europeans chiefly reside. Now, unless some provision were made, it may happen that although all the residents of importance are Europeans, the numerical majority are natives, and it is possible that in every thana where Europeans congregate, native representatives may come to be elected. I think, therefore, it will be but fair to the peculiar position of European residents in this place that in such particular thanas where they reside, it should be laid down that one or both the representatives must be Europeans. There would be, as I believe, a certain limited number of thanas so situated. But with this exception, and in all the other thanas, I would be for leaving the choice of the electors as free as air.

Thus I come to the possible number of Municipal Commissioners. Well, after much reflection it appears to me that the best number I can suggest is sixty. Out of these at least forty, or two-thirds, should in my opinion be elected, and the remaining one-third be appointed by Government. But whether the proportion should be one-third or some less proportion than that, say, one-fourth, would depend on the decision that is arrived at as to whether certain thanas should be obliged to return European representatives. If that exception were not allowed, and if it were possible that all the representatives elected would be Natives, then I think it would be necessary to give Government the power of appointing such European (official or non-official) gentlemen as it may see fit. In that case the number should be at least one-third to be appointed by the Government. But if, on the other hand, that exception were allowed, and a positive chance be given to the Europeans in the European quarter to be elected representatives, then I think it will be sufficient for the Government to have the power of appointing only one-fourth of the whole number. If Government have the power of appointing either one-third or one-fourth, then it would be able to select perhaps certain officials who, from their position in the town, are peculiarly qualified to be Commissioners, or certain European non-official gentlemen, or also certain native gentlemen of rank and position. There may be native gentlemen who would be precluded by the usages of native society from seeking suffrages publicly, and yet may be most desirable persons to have on the municipal commission. Therefore the Government should have the power of nominating a limited number of such gentlemen.

The next question would be the period of office. It appears to me that the members appointed by the Government should be appointed for two years, just as the members of this Council are appointed for a period of two years.

I believe there are sufficient precedents and analogies for this; but the elected members should, in my opinion, be elected for four years at least. I think it will be important to avoid the periodical excitement which would arise from a general election all over the town.

The last point would be the powers to be exercised by the Municipal Commissioners. Well, though I am, as I have already said, in favour of giving the Corporation as much power of self-government as may be safely possible, yet I certainly think that there are points in which the Government must retain the final authority. These points are the ordering of particular works of public utility to be executed, the levying or limiting of taxes, and the fixing of the strength of the police establishment. So, I submit, it will be necessary either to pass some general power compelling the Commissioners to obey any order they may receive from the Government, or, if that were thought to be too general—and I do not think that so wide a power need be insisted upon—then it would be sufficient to take certain particular points, such as those I have mentioned, the great works of public utility, the taxes, and the police, which may be specified as the points upon which the Municipal Commissioners must obey the orders they may receive from Government I should suppose that such occasions would be extremely rare when Government would thus interpose. The Municipal Commissioners would order and carry out great works, would settle the taxes, would find money for paying the police establishment with the same regularity, and in the same manner, or something in the same manner, as the Justices have done for many years past. But still extreme cases may arise, and I think some of our learned colleagues will bear me out when I say that legislation must always cover extreme cases. It is indeed for extreme cases, rather than ordinary cases, that laws are enacted. If laws are to be enacted, we ought always to make our laws such that they will hold water when pressure is excited.

Such, then, is the statement I have to submit to the Council. I will end, as I began, by begging it may be understood that I do not bring these proposals before the Council at all in a dogmatic manner. I shall be quite willing, if the Council approves, to place these propositions in a definite shape; and if the Council will permit me, I will refer them to the Select Committee for consideration. But I hope that the statement I have made, which I have deemed it necessary to make at the present time, will not at all interrupt the Council in proceeding with the detailed sections of the Bill; because I submit that most of those sections will be needed, whether the powers of the Act are to be vested in Justices of the Peace or in Municipal Commissioners.

THE HON'BLE MR. HOGG moved that the Bill to consolidate and amend the law relating to the municipal affairs of Calcutta be further considered in order to the settlement of the clauses of the Bill.

The motion was agreed to.

On the motion of the HON'BLE MR. HOGG, the following words were added to section 91, which authorized an appeal from any assessment to be made either to three Justices or to the Court of Small Causes:—

"In any case of an appeal to the Court of Small Causes under this section, the said Court may follow the procedure laid down in sections three hundred and twenty-five and three hundred and twenty-six."

The HON'BLE MR. HOGG said he would now ask the Council to consider Part II of Chapter IV, commencing with section 66. It would be in the recollection of the Council that at the first meeting of the Council at which the Bill was taken into consideration, the principle was adopted by the Council that the water-rate should in future not be paid, as at present, by the owner, but by the occupier, with permission to him to recover from the owner by way of deduction of rent one-fourth of the amount of the water-rate paid by the occupier. The chapter was allowed to stand over in order that the wording of the different sections might be so amended as to give effect to the principle passed by the Council. When he came to redraft the sections, considerable difficulty was found to exist in giving effect to the principle adopted by the Council. If we imposed the whole rate in the first instance on the occupier and levied it from him, it followed that all unoccupied houses would be exempt entirely from the water-rate. That would impose on the municipality very considerable loss, because at present they collected, whether a house was

occupied or not, one-fourth of the rate which was supposed to be a contribution paid by the owner for the water used in the general conservancy of the town and in the watering of streets. Of course the difficulty might be met by providing that when a house was unoccupied, one-fourth of the rate should be levied from the owner. But he thought in practice that would create endless confusion. Bills would be constantly drawn in the name of the wrong person, and Mr. Hogg did not think it advisable to have recourse to such an alternative provision. Therefore the only course would be for the Council to decide either that in the case of unoccupied houses no rate should be levied at all, or revert to the present system of levying the rate from the owner and allowing him to recover three-fourths from the occupier. He would therefore move that the Council revert to the existing arrangement and allow the water-rate to be levied as at present from the owner.

The Hon'ble Mr. Dampier would ask whether the hon'ble mover could give an idea of what the loss would be to the Justices if they were not to levy the water-rate from unoccupied houses, and whether he did not think the Justices would prefer to have the power of levying one-fourth of the rate from owners in the case of unoccupied houses, although its levy might be attended with a certain amount of difficulty, rather than the alternative of getting nothing from such houses.

The Hon'ble Mr. Hogg said he was not in a position to say what the loss would be, but he believed it would be very considerable. It would be clearly more to the advantage of the Justices to have a section giving them the power to collect one-fourth of the rate from the owner in the case of unoccupied houses, although its collection would be attended with a certain amount of difficulty. He did not, however, wish to press the point, but he thought it his duty to bring it to the notice of the Council.

The Hon'ble Baboo Kristodas Pal said he had hoped the hon'ble mover would be prepared to state the extent of loss which the Municipality would incur if the owner's rate of one-fourth were not recovered in the case of unoccupied houses. His own impression was that the loss would not be very great, and as the rate would be leviable in advance, he believed it would be much less than if it were recoverable in arrear.

The Hon'ble the Advocate-General observed that if the owner's rate was not levied on account of vacant houses, it would be necessary to define what occupation was. He had known instances where houses had been rated as occupied where some furniture had been kept in one room of the house.

The Hon'ble Mr. Hogg's motion was then by leave withdrawn.

The revised section 67 was agreed to.

The revised section 68, which was the counterpart of section 67 of the Bill, provided that, for the purposes of the house-rate, the owner of any land upon which a house was situate was to be deemed to be the owner of the house also.

The Hon'ble Baboo Kristodas Pal said he had given notice for the omission of this section. His objection was that it altered the present law. Under the existing law the rate for the land was realized from the owner, and the rate for the house which stood on the land was recoverable from the occupier or owner of the house. This section contemplated the levy of the whole rate for the land and house from the owner of the land, leaving him to recover the rate for the house from the owner or occupier of the house. He did not see the justice of this provision. The Municipality had a large establishment for the collection of the rates and taxes. It had also great facilities under the law for the realization of its dues; and if, notwithstanding those special powers and advantages, it was not able to realize its demand, surely it would not be just to throw the duty of the Municipality upon the owner of the land, who had to contend with great difficulties in the collection of his legitimate rent. The highest court in the country had decided that a hut was moveable but not removeable, and consequently the landlord could not seize a hut for rent, and in not a few cases he (Baboo Kristodas Pal) feared the landlord would be saddled with the rate for which the occupier was liable. The present law was fair and equitable. It took from the landlord the tax due from him, and from the owner of the hut or house the tax due from him. He did not see any reason why the responsibility for the rate in the cases under comment should be

shifted from the occupier to the owner, and he therefore moved that the section be omitted.

The Hon'ble Mr. Hogg said he was unable to accept the motion to omit this section. In nearly every case, except *bustee* property, the owner of the land was also the owner of the house standing on it. It would give rise to endless confusion if the Municipality had to prepare two bills, one for the owner of the house and one for the owner of the land. The section was taken word for word, or almost so, from section 7 of Act I of 1870 of this Council. That section applied, it was true, only to the water-rate, but it must be admitted that to make one law as regards the water-rate and another law as regards the collection of the other rates would be most unsatisfactory. The section only affected the owners of *bustee* property, and it seemed highly desirable that the landlord, when levying the rents for the huts which were constructed, not by him, but by his tenants, should also include in the rents sufficient to enable him to pay the rates on the huts erected by his permission on his land.

The Hon'ble the Advocate-General said it appeared to him that the objections of the hon'ble mover of the amendment were really unanswerable. He had put it on the ground of principle, that the person to whom the hut belonged should be the person chargeable with the tax. The hon'ble member in charge of the Bill said that such a procedure would produce confusion. The Advocate-General did not think the Council should legislate simply for facilitating the collection of the taxes, but they were also to see that the party from whom the tax came was the party from whom it should come.

The Hon'ble Baboo Kristodas Pal said that in reply to what had fallen from the hon'ble mover, he would point out that the present practice was what he had recommended in moving the omission of the section, and it had been in operation since the Act of 1863 had come into force, that was to say, for the last twelve years; and if there had been any confusion, surely the Justices would have come up to this Council for an amendment of the law on this point when so many amending Acts had been passed. Then the hon'ble member said, that except in *bustees* the owner of the land was almost invariably the owner of the house which stood on it, and that it would be necessary to make out separate bills if the section as proposed to be amended by him were not adopted. Now, the Bill declared that the house-rate should be payable by the owners of houses and lands, and Baboo Kristodas Pal did not think that any alteration would be needed if the present section 66 which had been passed came into force. The provision in the Act of 1870, as pointed out by the hon'ble mover, only applied to the water-rate, and when that law was passed the water-rate was payable by the owner. That principle had now been modified, and the provisions of section 7 of Act I of 1870 would not apply to the present case. He would therefore urge that the section before the Council be omitted.

The motion was agreed to.

The revised section 69, which enabled the owner of land in such cases to recover the house-rate from the owner of the house, was also omitted on the motion of the Hon'ble Baboo Kristodas Pal.

Section 70 provided for the remission of a portion of the house-rate when a house was vacant.

The Hon'ble Baboo Kristodas Pal said this section was the same as section 68 of the old chapter, in regard to which he proposed the addition of the following words to the end of the first paragraph:—

"It shall be lawful for the Chairman to exempt any unoccupied land from assessment for the period of non-occupation for special reasons shown to his satisfaction, subject to the approval of a Committee of Justices."

Under the law unoccupied houses and lands were chargeable with half the house-rate. It had, however, been the practice of the Justices for the last twelve years, and until a very recent date, not to levy any rate on account of unoccupied land during the period of its non-occupation. It was true that the law did allow the Justices to charge half rate, but they did not think it fair, and so they did not until recently levy it. Such being the case he was of opinion that this practice should be sanctioned by law. He need hardly point out that there were *bustee* lands in the northern portion of the town, the greater portion

of which was unoccupied. If the rates were levied on the unoccupied portions of these lands, then the rates and taxes would almost swallow up the proceeds from the occupied portions thereof; and remembering that these *bustees* were in many cases the only means of livelihood of the owners, it would be hard if the law declared the unoccupied land to be chargeable with the half rate. He would propose that a discretion be given to the Chairman of the Justices to exempt any such land where he was satisfied that the imposition of the rate would be a hardship to the owner. He was confident that the discretion so given would be wisely exercised.

The HON'BLE MR. HOGG said he was entirely opposed to the amendment. He thought they should affirm the principle either that unoccupied land should or should not be assessed. He could not understand on what ground the Chairman should be vested with discretion in the matter. Surely every owner of unoccupied land should be put on the same footing as regards the payment of municipal taxes, and no distinction should be made as to individual cases.

The HON'BLE BABOO DOORGA CHURN LAW said that these lands remained unoccupied from no fault of the proprietors, because no benefit could be obtained from their remaining unoccupied. Many of these *bustee* lands had remained unoccupied for a very great length of time. The Municipality had in these cases been showing indulgence all along, and it would be a great hardship to the owners to bring these lands under assessment now.

The HON'BLE MR. HOGG observed that for some time the Justices had been gradually bringing these unoccupied lands under assessment. They exempted nobody now.

HIS HONOR THE PRESIDENT observed that there was great force in what fell from the hon'ble mover of the Bill, that the Council must decide either that unoccupied lands should be made liable to the payment of rates or that they should not. If you allowed a discretion to the office-bearers of the Municipality, it put an unnecessarily invidious duty on them.

The HON'BLE BABOO KRISTODAS PAL admitted the force of the objection, and would therefore accept the principle of total exemption, as had been the practice for the last twelve years. He would withdraw his amendment, and move that all unoccupied land be exempted from assessment.

The HON'BLE THE ADVOCATE-GENERAL did not see on what ground the motion was put. If an owner was excessively poor he ought not to be a proprietor of land. He could not make out why the owner of unoccupied land should not be taxed as well as the owner of an unoccupied house. There was no difference between a house and land, and he could find no principle on which the exemption could be claimed.

The HON'BLE BABOO KRISTODAS PAL said the reason for the proposed exemption was this, that *bustee* lands in many parts of the town were not wholly occupied. Large portions of these lands lay unoccupied from year's end to year's end. It was true that the demand for land was increasing, but for that class of land it could not be said to be increasing to any large extent. In fact, poor people now found it much cheaper to live in the suburbs than in the town. And as the land lay unoccupied from no fault of the owner, and as its assessment under the half-rate clause would press very severely upon the poor proprietor, it was the exceptional circumstances of this property that called for exemption. Natives, it was well known, did not like to part with land, particularly ancestral land, however unremunerative it might be, and however poor their circumstances, and it would be extremely hard if they were forced to sell it.

After some further conversation, the HON'BLE BABOO KRISTODAS PAL'S motion was negatived, and the section as it stood was agreed to.

The revised sections 71 to 76 were agreed to.

The revised section 77 provided as follows:—

"If any house is occupied by more than one person holding in severalty, or is of less assessed annual value than two hundred rupees, the Justices may impose the water, police, and lighting-rates upon the owner of such house, or upon the owner of the land on which such house is situated."

The HON'BLE BABOO KRISTODAS PAL said he had given notice of an amendment in the corresponding section of the Bill. The Council had accepted the principle that each class of rate-payer should pay his own dues to the Municipality, that was to say, that the occupier should pay the occupier's rate and

the owner the owner's rate. Such being the case, he did not see with what consistency this section could be adopted, because it enabled the Justices to recover from the owner the police, water, and lighting-rates of a house of less annual value than Rs. 200. There was, it was true, a similar section in the present law, but it was justified on the ground that the rates were now payable in arrear. And as it was believed that the Municipality might suffer considerable loss in recovering small sums from small tenants, the law required the owner to recover these small sums from the occupier. The law having now been amended and the occupier's rate being now made payable in advance, the liability to loss would be minimised, and he therefore thought it would be consistent to amend this section in conformity with the principle already accepted by the Council. With this object he would move the omission of the words "or is of less assessed annual value than two hundred rupees" and "or upon the owner of the land on which such house is situated."

The Hon'ble Mr. Hogg said the object of the section in the existing law was to exempt the poorer classes from being unnecessarily harassed. It was thought desirable that the indigent classes who were unable to read or write should pay their rent and taxes to one person, viz., the landlord, and should not be called upon to pay the lighting, water, and police-rates to the Justices.

After some further conversation, the Council divided:—

Ayes—4.	*Noes*—5.
The Hon'ble Baboo Kristodas Pal.	The Hon'ble Baboo Juggadanund Mookerjee.
" " " Doorga Churn Law.	" " Mr. Reynolds.
" " Mr. Dampier.	" " " Hogg.
" " the Advocate-General.	" " " Schalch.
	" " the President.

So the motion was negatived, and the section as it stood was agreed to.

The revised sections 78 to 80 were agreed to.

On the motion of the Hon'ble the Advocate-General verbal amendments were made in section 186 regarding the payment of compensation for the removal of projections from houses when lawfully made.

In section 208, regarding the inspection of drains, privies, and cess-pools an amendment was made on the motion of the Hon'ble Mr. Hogg, providing that in the case of inspection in zenanas "notice in writing of not less than four hours" be given, instead of requiring that such inspection should be made "by the agency of women."

Sections 211 to 222 were agreed to.

Section 223 provided as follows:—

"If the Justices think that any privy or additional privy should be provided for any house or land, the owner of such house or land shall, within fourteen days after notice in that behalf by the Justices, cause such privy, together with the necessary pipes, drains, and water-supply, to be constructed in accordance with the requisition of such notice, and if such privy be not so constructed to the satisfaction of the Justices within such period, the Justices may cause such privy, together with the necessary pipes, drains, and water-supply, to be so constructed, and the expenses thereby incurred shall be paid by the owner."

The Hon'ble Baboo Kristodas Pal moved the omission in line five of the words "or land" and the insertion of the words "of such house" after "owner" at the end of the section. This section, he said, had been copied from the Bombay Municipal Act, but the circumstances of Calcutta were different. If the owner was made liable to provide a separate privy for each occupier on his land, he would be required to do what under the present Act he was not required to do, and what he in justice ought not to be made to do. The practice in this town was that the occupier rented the land of the owner and built his own hut and privy on it. By the proposed section the liability to build privies was laid upon the owner, which Baboo Kristodas Pal did not think was fair or just.

The Hon'ble Mr. Hogg said the question resolved itself into this, whether the owners of *bustee* property, who were in the habit of letting out their land to the poorest classes of the inhabitants of Calcutta, should be required to see that such arrangements were made in their *bustees* as to ensure reasonable sanitary precautions. It was obvious that wherever privies had to be constructed

in connection with the drainage scheme, it would entail considerable expenditure, for pipes had to be laid down in connection with the public sewers. It would not be fair to impose the cost of such improvements of a permanent character on tenants who were simply tenants-at-will liable to removal on a month's notice, or no notice at all. Therefore the section provided that the owners of *bustee* property should be required to construct at their own cost such permanent sanitary arrangements within their own land as should prevent the place from becoming a nuisance. To impose this duty on tenants-at-will, who could not remove the latrines when they relinquished the land, would seem obviously unjust, and would moreover be impossible, as they were too poor to carry out improvements of such a character.

The HON'BLE THE ADVOCATE-GENERAL said the section appeared to him to be very wide. Suppose, in the opinion of the Justices, the owner of each hut required a separate privy, the landlord might be called upon to construct as many privies as there were huts on his property.

The HON'BLE BABOO KRISTODAS PAL observed that under the existing law no hut could be erected in any *bustee* without the sanction of the Justices. The occupier was required to send in an application with a plan to the Justices, and the Justices were bound to see that proper sanitary arrangements were provided.

The HON'BLE MR. HOGG said he was unable to see how the section could be otherwise than broadly drawn. *Bustee* land was a most fruitful source of nuisance in Calcutta, and the chief cause of such nuisance was the total absence of all sanitary arrangements. It was therefore deemed advisable to give power to the Justices to insist on sanitary arrangements being provided by the owners of the land, who were generally wealthy persons. To impose that duty upon tenants-at-will, living from hand to st inequitable.

HIS HONOR THE PRESIDENT remarked that nothing could exceed the insanitary condition of these particular places to which the hon'ble mover alluded. He had himself seen some of them, and it was almost incredible that such places should exist in a city like Calcutta. He had never seen anything like it in any other city in India.

The HON'BLE MR. DAMPIER said that the section as drawn included houses tenanted by wealthy occupants as well as huts tenanted by the poor—lessees as well as tenants-at-will. He admitted that there was a large class of huts, those in *bustees*, of which the tenants could not possibly find the necessary capital to provide proper sanitary arrangements, and upon whom it would not be fair to put the whole expense of constructing these permanent improvements. Would not the hon'ble mover be prepared to adopt some such arrangement as was provided in regard to the laying on of water-pipes in houses, that the capital should be found by the owner, and that he should be able to recover interest on the outlay during existing leases?

The HON'BLE MR. HOGG said he thought that proprietors should be held responsible for constructiug such sanitary arrangenents in their houses, whether large or small, as were reasonable. Therefore it would not be fair to call upon the occupiers of houses to construct permanent improvements of that character. As the law stood, most of the proprietors of large houses had received notices, and did construct the necessary works, without calling upon their tenants to pay any portion of the cost, although it was not quite clear whether the Municipality could compel them to construct those works.

The HONB'LE THE ADVOCATE-GENERAL observed that by the interpretation clause the word 'house' included a hut, and thence arose the main difficulty. He thought the subjects should be divided into two parts, and separate provisions made in regard to houses and huts.

The HON'BLE BABOO KRISTODAS PAL'S amendment was negatived, and the section as it stood was agreed to.

Sections 224 to 233 were agreed to.

On the motion of the HON'BLE BABOO KRISTODAS PAL, "one month" was substituted for "eight days" as the period allowed for compliance with an order of the Justices to cleanse or fill up unwholesome tanks or marshy grounds, or drain off stagnant water.

Sections 235 to 248 were agreed to.

In section 249, relating to the removal of huts built without notice, amendments were made, on the motion of the HON'BLE BABOO KRISTODAS PAL, with a view to exempt the owner of the ground upon which the huts were erected from being called upon to take action under the section.

Section 250 was agreed to.

Section 251 provided as follows:—

"Whenever the Justices in meeting, other than an ordinary meeting, are satisfied, from inspection or by report of competent persons, that any existing block of huts in the town is, by reason of the manner in which the huts are constructed or crowded together, or of the want of drainage and the impracticability of scavengering, attended with risk of disease, or prejudicial to the health of the inhabitants or the neighbourhood, they may cause a notice to be fixed to some conspicuous part of such block of huts, requiring the owners or occupiers thereof, or, at the option of the Justices, the owner of the land on which such huts are built, within a reasonable time, to be fixed by the Justices for that purpose, to cause such huts to be removed, and such roads and drains to be made and the low lands to be filled up, and to execute such other operations as the Justices may deem necessary for the avoidance of such risk.

"And in case such owners or occupiers of the land shall refuse or neglect to execute such operations within the time appointed, the Justices may cause such huts to be taken down, or such operations to be performed as the Justices may deem necessary to prevent such risk; and the expenses thereby incurred shall be paid by the owner of the land.

"If such huts be pulled down, the Justices shall cause the materials of each hut to be sold separately, if such sale can be effected, and the proceeds shall be paid to the owner of the hut, or if the owner be unknown, or the title disputed, shall be held in deposit by the Justices until the person interested therein shall obtain the order of a competent court for the payment of the same.

"The Court of Small Causes shall be deemed a competent court for that purpose."

The HON'BLE BABOO KRISTO DAS PAL moved the following amendments:—

(1) to insert after 'neighbourhood' the words 'which shall be certified by at least three medical officers;'

(2) to insert 'main' before 'drains;'

(3) to omit from the end of the first paragraph the words 'and to execute such other operations as the Justices may deem necessary for the avoidance of such risk.'

He said, perhaps it would be convenient to discuss this section with the section of which notice had been given by the hon'ble mover, because this section as well as the proposed new sections were all connected with the question of *bustee* improvement.

[The HON'BLE MR. HOGG thought it would be better if the section before the Council were discussed on its own merits, leaving out of consideration for the present the sections of which he had given notice.]

The HON'BLE BABOO KRISTODAS PAL continued:—This section, as at present worded, was very equivocal, because in the first place it was not clear how the circumstance of the liability of a particular locality to risk of disease, or its prejudicial effect upon the health of the inhabitants of the neighbourhood, was to be ascertained. He dared say it was contemplated that the Justices should be first advised by their Health Officer of the dangerous condition of a particular *bustee* before they served the notice mentioned in the section. But there was no provision in the section which required the Justices to take the opinion of that officer. As the works contemplated by the section would be very extensive and expensive, BABOO KRISTODAS PAL would recommend that in no case should any such works be ordered by the Justices without a certificate from three competent medical officers. He thought that in a matter like this, a matter of life and death, the opinion of three medical men ought to be had before any steps were taken under the section.

Then, as the section was worded, the owner of a *bustee* might be required to provide the whole of the drainage works that might be considered necessary. The Council were probably aware that a Committee of Justices had lately been appointed to report on the improvement of *bustees*, and they recommended that the main drains should be constructed by the proprietor of the land, and that the subsidiary house-drains by the owners and occupiers of the huts. But, as this section was framed, all the drainage works might have to be done by the owner at the direction of the Justices. He would therefore qualify that part of the section by the insertion of the word 'main'

before the word 'drain.' Then, in the last clause of the first paragraph there was no definite instruction given as to what was to be done. It was left to the Justices to order any operation to be undertaken, and if the owner made default, the Justices were to carry out the operation, and the expenses were to be recovered from the owner by distress and sale. The term 'operation' was very comprehensive, and also very indefinite, and such a wide discretion left to the Justices was liable to be abused, and calculated to operate harshly on owners.

The HON'BLE MR. HOGG said the section before the Council was almost word for word the same as Section 129 of Act VI of 1863, excepting that the sanction of the Government of Bengal had been left out, for the purpose of throwing the whole responsibility of putting the section in force upon the Justices. Should the Justices be unable or unwilling to put the section into force, then the sections which he was about to propose would enable the Lieutenant-Governor to step in and take such action as he might think necessary to avoid the risk of disease. The hon'ble mover of the amendment knew that an endeavour was made to put the law into operation, and it was found that the provisions of the law were not sufficiently stringent to compel the owner to execute such works as the Health Officer and Engineer considered absolutely necessary for effecting proper sanitary arrangements. MR. HOGG thought it would not be wise to fetter the discretion of the Justices in any way; and he felt that in the exercise of their discretion they would be rather inclined to take somewhat mild, rather than too stringent, measures.

HIS HONOR THE PRESIDENT observed that the condition of these *bustees* was extremely bad. That really was hardly creditable to such a place as Calcutta. It was not worthy of the sanitation that ought to prevail here, and he would beg to explain to their hon'ble native colleagues that the spirit of the age seemed to have resolved that there should be proper sanitation in such great cities. And it was not in the power of even the Justices to fight against the inevitable tendency of the spirit of the age. These *bustees* would not practically be allowed to remain much longer in the condition in which they were now, and sooner or later the Executive Government would be compelled by the mere force of enlightened opinion, not only in this country, but in the whole world, to do something to improve the condition of these *bustees*. He made that remark in the hope that his hon'ble colleagues would give their best attention to the subject, and co-operate so as to enable the Government effectually to remedy the present state of things. It was most wonderful how in this fine city, with such great public works, there should be such discreditable places existing in it.

The HON'BLE BABOO KRISTODAS PAL'S 1st and 3rd amendments were then agreed to.

The 2nd amendment, for the insertion of the word 'main' before the word 'drains,' was put and negatived.

The HON'BLE MR. HOGG said he would now beg the attention of the Council to the sections which he had prepared with the object of enabling the Lieutenant-Governor to take such action as he might think necessary on the report of the Sanitary Commissioner of Bengal, in case the Justices found that the provisions of Section 251 were not sufficient to enable them to carry out the improvements they considered necessary, or in case they might not be disposed to put the provisions of the law into force. In the sections he had drafted, he had placed the whole onus in the hands of the Lieutenant-Governor to cause the necessary works to be executed on the written report of the Sanitary Commissioner of Bengal for the purpose of removing risk of disease in any particular locality. As the question was a very important one, and as the Bill would need to be referred back to the Committee for other purposes, he would suggest that the sections now proposed by him be referred to the Committee with a view to their being carefully considered in Committee before being brought up for discussion in Council.

The HON'BLE BABOO KRISTODAS PAL said he did not expect that these sections would be brought forward before the Committee of the whole Council, because they had been thoroughly considered in Select Committee, and rejected by them, with the exception of the hon'ble mover. The Select Committee had

arrived at that conclusion upon several cogent reasons, the chief of which BABOO KRISTODAS PAL would now state to the Council. In the first place the Committee thought that the Council would be dealing unfairly with the Justices to take the power, as it were, from their hands and place it in the hands of the Government, because, as far as they could see from the reports of the Justices, they had not been wanting in their exertions to give effect to the provisions of the law as it now stood. If the law was defective, it was not the fault of the Justices. Since the question was started six months ago, one or two *bustees* had been taken in hand by the Justices with the consent of the proprietors. Apart from that, the sections involved, he was constrained to say, a serious compromise of principle, because it gave the Government power to take land, as it were, without giving any compensation to the owners. A French philosopher once propounded the theory that property was theft. But these sections in effect proposed that the ownership of property was a crime which should be visited with confiscation.

They would empower the Government to deprive the owner of his estate for a time in order to carry out improvements which he might not have the means to carry out; and if the expenses of the improvement were not recovered from the proceeds of the estate within five years, the owner might be allowed a stipend from the income of the estate—for life it might be, for no specific time was mentioned—until the whole cost of the improvement was paid.

The Council having accepted Section 251, which gave power to the Justices to carry out the necessary improvements in *bustees* with a view to avoid risk of disease, he did not see why it was called upon to make further provision on the same subject. The section which the Council had just passed was broad and comprehensive enough. If the owner did not carry out the works enjoined by the Justices, they were empowered to do so, and to recover the cost from the owner. Thus a very wide discretion was vested in the Justices for the reclamation of *bustees*. And here he begged to state, for the information of the Council, that not only the native members of this Council, but of the Corporation, and the owners of *bustees* as well, were willing to co-operate with the Justices for the proper sanitation of the *bustees*. Since the present agitation had commenced at the instance of the hon'ble mover, who was Chairman of the Justices, the Council was aware that the Justices had come forward zealously and required the owners of certain *bustees* to carry out the necessary improvements. These improvements would cover in some cases from about five or six years' income of the estates concerned. One proprietor, who was a wealthy gentleman and who was in a position to meet heavy expenditure, had consented to the execution of the works by the Justices. Other owners were not so fortunately situated, and it was well worthy of consideration whether, in ordering improvements, due regard should not be had to economy. If some of the proprietors had not as yet responded to the call of the Justices, it was more from want of means than from a spirit of obstructiveness. At the same time he should mention that, however unsightly and disagreeable these *bustee* localities might be, there was nothing to show that there was a greater rate of mortality in these *bustees* than in other parts of the town. We had had dismal pictures of varying merit from the pen of different writers of the state of these *bustees*; but not one of them had favored the public with any reliable statistics on the subject,—not even the Health Officer of the Justices. This defect was pointed out by the Army Sanitary Commission, who said:—

"For sanitary purposes, information beyond that afforded by the general city death-rate, even if this were trustworty, is absolutely necessary. The death-rates and also the disease rates must be localized. The officer of health has done the best in his power with the present data to localize the deaths (not the death-rates) of 68 groups of population, at one extremity of which stands Jora Bagan Street, to which 318 deaths are ascribed, while other groups give between 40 and 50 deaths. Facts of this class afford little real information, and it is to be hoped that in future reports the officer of health will be able to give not only the total death ratios to population of streets and localities, but also the ratio of deaths from endemic diseases From a comparison of such data the localities where expenditure for sanitary purposes is most required could be at once ascertained."

BABOO KRISTODAS PAL was constrained to say that what the Sanitary Commission had remarked was absolutely true. There was nothing to show what had been the rate of mortality in these *bustees*. There were no statistics whatever: consequently all that had been written and talked about

of the unhealthiness of the *bustees* was mere speculation. There had been no sanitary inquiry, and that although the Justices had for twelve years had a responsible Health Officer. Judging from the general rate of mortality, in this town it might be said that it was less unhealthy than even English towns. Thus, in the United Kingdom, the death-rate was about 22½ per 1,000, in London 24, in Manchester 30, in Liverpool 38, and in Sunderland 37. He was lately reading the debates in the House of Commons upon Mr. Cross's Bill for the regulation of artizans' dwellings, and he found that the proposed legislation in England proceeded on a complete scientific inquiry. The fullest inquiry had been made about the mortality in the neighbourhood of poor men's dwellings, and how far it was traceable to the causes attributed, and then a remedy was applied. But here no such inquiry had been made.

Baboo Kristodas Pal would like to know what was the proportion of mortality the *bustees* to the total death-rate of Calcutta. The sections proposed by the hon'ble mover left it absolutely to the discretion of the Government to call upon the Sanitary Commissioner to order particular works of improvement to be effected by the owner of a *bustee*, which if not done, the Government was to take the estate out of the owner's hands and place it under the management of the Justices, and then carry out the improvement. Now, what was the course to be followed in England in a similar case? He found that Mr. Cross, in introducing the Bill, made these remarks, and he believed the principle of the Bill had been substantially adopted since :—

"We think we cannot do better than provide that those who are to carry out the Act should be, in the city of London, the Corporation; in the rest of the Metropolis, the Metropolitan Board of Works; and in other large towns, the Town Councils, which are practically the sanitary authority. Who, then, shall put the Act in motion? We proceed entirely on sanitary grounds. We don't wish them to make great street improvements for their own glorification. It is only sanitary purposes that we have in view—therefore we think the Act should be put in motion by the medical officer, who, by his own view or when called upon by a certain number of rate-payers, would be bound to report and certify whether in his opinion the place was an unhealthy district, whether disease prevailed there, and whether that was attributable to the badness of the houses. If he found it so, he would have to state that, in his opinion, it was an unhealthy district, and that an improvement scheme ought to be framed for it. That report would be forwarded to the local authority, being, in London, the Corporation; in the rest of the Metropolis, the Metropolitan Board of Works, and in large towns the Town Council. The local authorities would then take the matter into their consideration, and if satisfied of the truth of the report, and the practicability of applying a remedy, and of the sufficiency of their resources,—because we do not call on the Town Councils to ruin themselves,—they would pass a resolution that the district was an unhealthy area, for which an improvement scheme ought to be provided. The improvement scheme would be accompanied by maps, particulars, and estimates, defining the lands it was proposed to take with compulsory power, and providing for as many of the working classes as might be displaced in that area, either within the limits of the area or the vicinity thereof. In London that is a very essential matter. You cannot pull down a street in St. Giles' and send the people over to Battersea. If you displace the working class, you must lodge them in the vicinity of the locality, otherwise you make them paupers and deprive them of the means of subsistence.

"'*I don't suppose that any member will think that Town Councils should have the power of taking other people's property without compensation.*'"

If such a scheme were proposed, it would be both reasonable and equitable. Where the owner was not able to carry out the improvement, he should be offered the option of doing so or receiving compensation for his estate. Then the Justices or the Government might take over the *bustee* after paying compensation, and set an example to other owners; and if it proved remunerative, the example would be contagious. Baboo Kristodas Pal held that the sections were opposed to the principle of the legislation adopted in England. The principle of double government, acting through the Justices at one end and the Government at the other, would operate injuriously in practice; and as he believed that the sections already accepted by the Council were quite sufficient to meet the object aimed at, he would suggest that the sections drafted by the hon'ble mover should not be referred back to the Select Committee, as proposed by him.

The Hon'ble Mr. Hogg said it was generally admitted that some action was necessary, as the law was not sufficiently strong to enable improvements to be made. The sections as drafted were open to the objection taken by the mover of the amendment, as they enabled the Government to step in and take

action in cases where the Justices were not disposed to carry out improvements which should be adopted in particular localities. He was not pressing the Council to adopt the sections he had drafted. He was merely asking that they be referred to the Committee, in order that such objections as the hon'ble member might have might be considered. It was possible that the Committee might adopt alterations and amendments which would remove the objections he had.

The HON'BLE BABOO JUGGADANUND MOOKERJEE said he thought some stringent rules should be adopted to put a stop to these abuses in *bustees*. Every one was aware of the state of the *bustees*, and their state was dangerous to any town, particularly to a town like Calcutta. The question was not whether the proprietor was inclined to make the improvement—he might be inclined to do so in half a century,—but why should his neighbours be put to inconvenience and have all these filthy things existing within a few yards of their residences. He therefore quite agreed that some stringent rules should be passed on the subject. Whether the rules framed were sufficient or reasonable, was a different question. The hon'ble mover proposed that they should be referred for consideration to the Select Committee, and BABOO JUGGADANUND MOOKERJEE was quite prepared to agree that they should be referred to the Select Committee, who would take the matter into consideration and frame rules suited to the circumstances of the town.

The HON'BLE BABOO DOORGA CHURN LAW said he thought Section 251, already passed, was stringent enough, and gave ample powers for the purpose, and he could not see what was the necessity of giving more extended powers to the Government. If the proposed sections were passed, there would be great hardship, and the result would be something which could not be foreseen. The very people in these *bustees* would be the first to cry against it. Most of them would have to leave the town, for they would not be able to pay the rent asked as a proper return for the outlay incurred by the owner, and the owners of these places would also be without adequate remuneration for the expense incurred.

The HON'BLE THE ADVOCATE-GENERAL observed that the wording of the sections proposed by the hon'ble mover went beyond the scope of Section 251. The sections as drawn would apply to an ill-drained house or block of houses, as well as to a *bustee*; and besides that, the sections were open to the broad objection taken, that they did not provide for the payment of compensation. If the Government were of opinion that a particular *bustee* was prejudicial to health, let them sweep it away, paying the owner adequate compensation. He thought there was no use in referring the sections to the Committee unless the hon'ble mover was prepared with a definite scheme.

BABOO KRISTODAS PAL said, in reply to what fell from the HON'BLE BABOO JUGGADANUND MOOKERJEE, that he would read the following extract from the report of Dr. Lethby to the Commissioners of Sewers for London not many years ago:—

"I have been at much pains during the last three months to ascertain the precise conditions of the dwellings, the habits, and the diseases of the poor. In this way 2,208 rooms have been most circumstantially inspected, and the general result is that nearly all of them are filthy or overcrowded, or imperfectly drained, or badly ventilated, or out of repair. In 1,989 of these rooms, all, in fact, that are at present inhabited, there are 5,791 inmates, belonging to 1,576 families; and, to say nothing of the too frequent occurrences of what may be regarded as a necessitous overcrowding, where the husband, the wife, and young family of four or five children are couped into a miserably small and ill-conditioned room, there are numerous instances where adults of both sexes, belonging to different families, are lodged in the same room, regardless of all the common decencies of life, and where from three to five adults, men and women, besides a train or two of children, are accustomed to herd together like brute beasts or savages, and where every human instinct of propriety and decency is smothered. Like my predecessor, I have seen grown persons of both sexes sleeping in common with their parents, brothers and sisters and cousins and even the casual acquaintance of a day's tramp, occupying the same bed of filthy rags or straw; a woman suffering in travail, in the midst of males and females of different families that tenant the same room; where birth and death go hand in hand; where the child but newly born, the patient cast down with fever, and the corpse waiting for interment, have no separation from each other or from the rest of the inmates. Of the many cases to which I have alluded, there are some which have commanded my attention by reason of their unusual depravity,—cases in which from three to four adults of both sexes, with many children, were lodging in the same room, and often sleeping in the same bed. I have note of three or four localities where

forty-eight men, seventy-three women, and fifty-nine children are living in thirty-four rooms. In one room there are two men, three women, and five children, and in another one man, four women, and two children; and when, about a fortnight since, I visited the back room on the ground floor of No. 5, I found it occupied by one man, two women, and two children, and in it was the dead body of a poor girl who had died in childbirth a few days before. The body was stretched out on the bare floor without shroud or coffin. There it lay in the midst of the living, and we may well ask how it can be otherwise than that the human heart should be dead to all the gentler feelings of our nature, when such sights as those are of common occurrence.

"So close and unwholesome is the atmosphere of some of these rooms, that I have endeavoured to ascertain, by chemical means, whether it does not contain some peculiar product of decomposition that gives to it its foul odour and its rare powers of engendering disease. I find it is not only deficient in the due proportion of oxygen, but contains three times the usual amount of carbonic acid, besides a quantity of aqueous vapour charged with alkaline matter that stinks abominably. This is doubtless the product of putrefaction, and of various fœtid and stagnant exhalations that pollute the air of the place. In many of my former reports, and in those of my predecessors, your attention has been drawn to this pestilential source of disease, and to the consequence of heaping human beings into such contracted localities; not merely that it perpetuates fever and the allied disorders, but because there stalks side by side with this pestilence a yet deadlier presence, blighting the moral existence of a rising population, rendering their hearts hopeless, their acts ruffianly and incestuous, and scattering, while society averts her eye, the retribute seeds of increase for crime, turbulence, and pauperism."

Baboo Kristodas Pal added that he did not mean to defend the condition of the *bustees* in Calcutta, but that sentimental exaggerations were always beside the truth.

His Honor the President said that when the hon'ble member read that extract from Dr. Lethby's report in retort to what had fallen from the hon'ble member on the right (Baboo Juggadanund Mookerjee), he did not seem to observe that there was this difference between the two—that we *admitted* the necessity for great improvement in the dwellings of the poor in various parts of England, whilst here it did not seem to be admitted that improvement was necessary and imperatively called for.

After some further conversation the further consideration of the proposed sections, and of the Bill, was postponed.

The Council was adjourned to Saturday, 4th December.

Saturday, the 4th December 1875.

Present:

His Honor the Lieutenant-Governor of Bengal, *presiding.*
The Hon'ble V. H. Schalch, C.S.I.,
The Hon'ble G. C. Paul, *Acting Advocate-General,*
The Hon'ble H. L. Dampier,
The Hon'ble Stuart Hogg,
The Hon'ble H. J. Reynolds,
The Hon'ble Baboo Juggadanund Mookerjee, Rai Bahadoor,
The Hon'ble Baboo Doorga Churn Law,
The Hon'ble Kristodas Pal,
and
The Hon'ble Nawab Syud Ashghar Ali Diler Jung, C.S.I.

IRRIGATION.

The Hon'ble Mr. Dampier moved that the report of the Select Committee on the Bill to provide for irrigation in the provinces subject to the Lieutenant-Governor of Bengal, be taken into consideration in order to the settlement of its clauses.

The motion was agreed to.

The Hon'ble Mr. Dampier, in moving that the clauses of the Bill be considered for settlement in the form recommended by the Select Committee, said that he might remind the Council that when the Bill was committed to the Select Committee, they consulted the Revenue and Canal Officers of Behar,

Midnapore, and Orissa, who had experience in these matters. The Bill was then amended after consideration of their recommendations, and preliminarily reported upon to the Council. It was then published, and the Select Committee again received suggestions from the officers of the districts he had mentioned; and they had also had the benefit of the opinions of some of the Executive Irrigation and Canal Officers of other provinces. The Council were aware that the model they had to go upon was the "Northern India Canal and Drainage Act," the main principles of which were fully discussed in the Governor-General's Council; and it had been the object, where those principles had been once decided, to accept them for the purposes of the Bill, and only to depart from that Act in such points as were necessary to suit the circumstances of Lower Bengal. Many alterations had been made in Committee, and they had been explained somewhat fully in the report of the Select Committee. He would therefore only mention the general scope of the Parts of the Bill.

Part II of the Bill was the most important of all. The first section provided that whenever it appeared expedient to the Lieutenant-Governor that the water of any river or stream flowing in a natural channel, or of any lake or other natural collection of still water, should be applied or used by the Government for the purpose of any existing or projected canal, the Lieutenant-Governor might, by notification in the *Calcutta Gazette*, declare that the said water should be so applied or used after a day to be named in the said notification, not being earlier than three months from the date thereof; and the following sections provided the procedure for settling the compensation. As the compensation now in question was for damage done by water, which was not the subject of the Land Acquisition Act, the Council were not bound to follow that Act; but the Select Committee had, for uniformity's sake, adopted the compensation procedure of that Act as far as possible.

They had inserted Section 11, which followed the Northern India Canal Act, in laying down certain classes of damage on account of which no compensation might be claimed, and other classes of damage on account of which compensation might be paid.

In Section 12 the Committee had reduced the time (one year) within which claims might be advanced for compensation for damage done to six months, considering that period would be enough. In one material point only had the Select Committee departed from the procedure contained in the Land Acquisition Act. Under that Act, if no claimant appeared before the Collector to settle the compensation, a reference to the Court was imperative. In practice it had been found that when the claim was for a trifling amount of compensation, the claimants did not come in to the Collector to settle the amount simply because it was not worth their while to come in; how much less worth their while was it for them to come in before the Court to whom a reference then became inevitable in order to settle the amount? To get over this practical inconvenience, the Committee had provided in the present Bill that when no party appeared before the Collector, he should make an explicit award as to the amount of compensation which he considered fair, and that he should give due notice to the parties concerned that he was prepared to pay such amount, and that unless any one interested appeared to dispute the award before the Court within six weeks, such award should become final, and that Government should be secured from any further claims on that account. As the Bill at present stood in regard to Sections 20 to 24, there was another point of difference as compared with the Land Acquisition Act. When these sections were drafted, it was believed that this Council could not confer upon the High Court appellate jurisdiction which it did not already possess; and in this view the sections had been framed so as to stop short of the provisions of the Land Acquisition Act, which allowed an appeal to the High Court in certain cases from the award of the special Court under the Act. Recently, however, the question had received legal ventilation; and the better opinion, which was shared in by the Acting Advocate-General, seemed now to be that the Council should not be doing anything *ultra vires* by following the Land Acquisition Act procedure through, the provisions of which gave an appeal to the High Court. He should therefore propose an amendment which should have that effect.

In Section 23 the Committee had introduced a clause which guarded the Government against having to pay any costs of a reference to the Court, where the reference was made simply and purely on account of the parties concerned not agreeing as to the shares of the compensation to which they were respectively entitled. That was a matter entirely between the parties; but it had so happened that under the Land Acquisition Act some Courts had made the Collector pay part of the costs of such appeal, which obviously was not equitable: therefore in Section 23 it had been provided that the costs should be paid by the parties concerned, and not by the Collector.

Part III provided for entering upon and doing the necessary works for the maintenance and repairing of canals and flood embankments, for protecting such works from accident, and for repairing the effect of accidents. In this Part full provision was made for compensation for damage done to crops, trees, buildings, or any other property, by the Canal Officers when they entered upon any premises to examine the state of their works. The amount involved would be trifling, and therefore a summary procedure was provided. The Canal Officer would make a tender of the amount which he deemed fair to the parties concerned: if they were not satisfied, the case would be referred to the Collector, who would fix the amount subject to a final appeal to the Commissioner of the division.

The Committee had introduced a new Part into the Bill, enabling the Lieutenant-Governor to provide for the drainage of the irrigated tracts. This was not provided for in the Bill as originally introduced, but it was known that drainage was absolutely necessary for the health of the people, and such works must be carried on *pari passu* with irrigation. The sections provided that compensation should be given for the removal of obstructions which impeded the drainage of the country.

Part V referred to village channels, and had been introduced at the suggestion of the Collector of Midnapore. The subject of these channels was a novel one to village people in these provinces, and it was desirable that the Act should be so framed as to give a complete exposition of the system. The object was to encourage those whose lands might be benefited by irrigation, whether they were landholders or middlemen, or whether they were ryots, clubbing together to construct channels by which water might be led from canals to their own villages. Every assistance was given to them. These channels would confer so much public good that power had been given of taking over land under the Land Acquisition Act for the construction of them, and the assistance of Canal Officers was also given where the projectors of such channels required it. The owners of these channels would use the water for their own fields, and they would take rents from others, not being owners, who should take water through the channels. But although these channels would be private property, it was essential to keep them under the complete control of the Canal Officers. It was therefore provided that the Canal Officers might require the owners to keep their channels in efficient order, and it was also provided that the owners could not transfer their interest in these channels to other persons without the permission of the Canal Officer; and further, that on a second occurrence of failure on the part of the owner, after being called on to fulfil his obligations, the Canal Officer might insist on the owner giving up the channels into hands which would keep them in better order, the owner who was forced to give them up receiving compensation for the same.

The obligations of owners of channels were clearly laid down in Section 59. While the crops were on the ground, everything would depend on promptitude of action in respect of these village channels; and therefore Section 63 provided that if the sole owner of a channel died, the Canal Officer might step in and take possession of his channel until the legal representative of the old owner came forward. Until that time the Canal Officer would take charge of the channel and keep it in order for the benefit of those who were dependent on it for their water.

Section 72 provided that land acquired for a village channel could not be used for any other purpose without the consent of the Canal Officer previously obtained. The object was clear enough. A person who proposed to improve or make a village channel might get a Canal Officer to take up land under the Act. Having taken it up against the will of the owner of the land, of course

the person who required it should be bound to put it to the use for which it was acquired, and not for other purposes.

In Part VI it was provided that written contracts should be absolutely necessary. There had been much discussion upon the point, and departmental officers apprehended difficulty from this condition. But the Government were willing, in deference to what was understood to be the wish of the people, to accept the inconvenience, and to insist that written contracts should be taken before any person was held answerable for the payment of rates upon the water which was supplied with the consent of the canal officer.

The last section of the Bill vested the Lieutenant-Governor with the power of prescribing rules for the working of the Act, and Section 76 laid down certain conditions with which these rules must comply. The section provided under what circumstances only the supply of water might be stopped by the Canal Officers without creating a claim for compensation on the part of those who had contracted for the receipt of a regular supply.

Part VII referred to the water-rates. Sections 79 and 80, the Council would see, were very important. When water was surreptitiously taken or wasted, if the person benefiting by the water so taken could be identified, or the person who actually committed the offence, these persons would be held liable for such charges as the Lieutenant-Governor under the rules might lay down. But if it was impossible to identify those who had benefited or those who actually committed the offence, then the Bill, following the Northern India Canals' Act, enforced a joint responsibility which was absolutely necessary for the proper working of an irrigation scheme. It provided that in such a case all those who ordinarily took their supply of water from the channel out of which the water had been surreptitiously taken or wasted, should be jointly responsible for the charges in respect of such water. In fact the persons who were interested in the channels and the preservation of the water, were hereby saddled with the obligation of being the responsible custodians of the channels. This provision was very fully discussed in the Governor-General's Council before it was adopted in the Northern India Act, and this was a case in which there was no local difference whatever between the Lower Provinces and Northern India. If the principle held good in one place, it held good in another.

Rates and charges under this Part were made recoverable either as rent or demands under Bengal Act VII of 1868.

Part VIII related to jurisdiction. It provided for the prompt and summary decision of certain disputes which, if not so settled, might lead to the loss of the crop on the ground. The procedure was that in such cases the Canal Officer, subject to an appeal to the Collector, should make an order which should have the effect of a decree of a Civil Court until it was upset by an order of the Civil Court.

Part IX related to offences and penalties.

Part X enabled the Lieutenant-Governor from time to time to make rules for the working of the Act; and here it had been necessary to give a very wide discretionary power to the Lieutenant-Governor, because irrigation schemes were a novelty in Bengal, and arrangements must be made tentatively and subject to modifications as experience might teach.

The motion was agreed to.

Section 6 provided for the issue of a notification when the water of any river or stream was to be applied for the purpose of any existing or projected canal.

The Hon'ble Baboo Kristodas Pal moved the insertion of the words 'not being private property' after the word 'water' in line 6. He said he readily admitted that Government had been actuated by the most benevolent object in proposing this measure, and that the power with which this Bill invested the Government would doubtless be applied to the greatest advantage of the people. But this section, as it was worded, gave a wide latitude to Government, without at the same time giving due compensation to those who might fall within the scope of its action in case their private rights were trenched upon. This section authorized the Government to divert the course of any water channel, private or public; and reading the section with Section 11, it appeared that the exceptions which had been made in Section 11 for compensation would leave out a large class of private rights. Now public waterways were vested in the State as trustee for

the general public; but there might be private waterways or channels constructed by private capitalists, or belonging to private individuals as part of private estates, over which the public necessarily had a right of way, but for the use of which private proprietors claimed tolls or other consideration. If such channels were closed or the water of the same were diverted or diminished, as Section 11 was worded, no compensation would be allowed. He might mention one or two cases. There was a channel, called the Kurratiya river, in Rungpore, which the Hon'ble Prosonno Coomar Tagore obtained an Act of the legislature to improve and to levy tolls on. The improvements which he effected did not of course answer, and the channel had not proved to be so useful as it was expected to be; but in this case if the Government wanted to interfere and divert the course of water it would be perfectly competent to do so. Under the law the proprietor would be entitled to no compensation for the obstruction or diversion of navigation. In the same way a private Company might open a canal in the interior, and if Government wished to divert the course of the water, it would be equally competent to do so, and the Company would be entitled to no compensation. If the compensation clause of the section had been framed on an equitable basis, so as to meet such cases, Baboo Kristodas Pal would not have the slightest objection to it. But reading these two sections together, he thought it would be very hard upon proprietors if the Government had the absolute right and power to divert the course of any channel or river without at the same time giving due compensation to those who might suffer by its operation. Government would doubtless look to the greatest good of the greatest number; but at the same time, in pursuing that object, Government ought not to lose sight of the interests of those who might suffer by such proceedings. He would be prepared to withdraw the amendment, of which he had given notice, if a compensation clause were made comprehensive enough so as to cover the cases he had mentioned; otherwise he thought the power which this section gave to Government ought not to remain.

The Hon'ble Mr. Dampier said, it seemed to him it would take but a few words to answer the objections which were raised by the hon'ble member who moved the amendment. The hon'ble member was afraid that channels which had been opened out by private individuals and Companies for their benefit might be taken possession of and diverted from their courses. If the hon'ble member would look at Section 6 of the Bill, he would see that it applied to rivers or streams flowing in natural channels, or any lake or other natural collection of still water, and not to artificial courses which might be constructed by Companies or private individuals.

Then the hon'ble member had referred to the case of the Kurratiya river. This was certainly a natural channel, and might be diverted under the Act; but there was an Act of the legislature which secured to the gentleman who made those improvements in it the right of imposing and collecting tolls thereon. He had that right, and of course that right would be recognized. Compensation might be awarded in respect of "any other substantial damage not falling within any of the clauses (*a*), (*b*), or (*c*), and caused by the exercise of the powers conferred by this Act." Mr. Dampier thought that, under the wording of this clause the loss of tolls by Baboo Prosonno Coomar Tagore or his representatives would certainly be within the scope of the words 'any other substantial damage,' which was capable of being estimated at the time of awarding compensation. They would therefore get full compensation.

The Hon'ble Baboo Kristodas Pal said that the hon'ble member was right in saying that Section 6 referred only to natural collections of water; still, with due deference to the opinion of the hon'ble member, he would submit that clause (*h*) of Section 11 would not probably apply to the cases he had mentioned, simply because clause (*c*) of Section 11 referred to the stoppage of navigation, or of the means of rafting timber or watering cattle. He would appeal to the hon'ble and learned Advocate-General as to what the effect of clause (*c*) read with clause (*h*) would be in such cases, and whether compensation would be allowed.

His Honor the President said he wished to point out that the amendment would seem to declare or imply that natural channels might become private property. To accept the hon'ble member's amendment would in effect be to

admit the theory that natural channels might be private property. Now, that was a thing which was never admitted in England. The case of the Kurratiya river, which had been alluded to, had not become the private property of Baboo Prosonno Coomar Tagore, but he had the right of levying tolls upon it as a special case for certain improvements made by him; but it was not admitted that the river was his private property. His Honor thought he might safely challenge the hon'ble mover of the amendment to point out any case in which a natural channel became private property.

The Hon'ble Baboo Kristodas Pal said that many rivers were included in zemindari estates, in which the right of navigation undoubtedly belonged to the public, but the property in which belonged to the zemindars of those estates Some of these rivers formed part and parcel of those estates, and the sunnuds bore sufficient evidence in support of his argument.

His Honor the President said that he did not think that any of the sunnuds or settlements gave the property in flowing rivers to zemindars of estates. They might possess the right of fishing, but he did not think that they ever gave the property in a natural river or stream which was flowing. The property in a stream or river, that was to say dried-up rivers, might be vested in a zemindar, but not the property in flowing rivers. The property in the bed or channel of a dead river might belong to a zemindar, but not in an actually flowing river, or so long as it was a natural channel. He ventured to say that the property in the water did not vest in any private party; at least such was the case in all other parts of India. He spoke with great confidence as regards all other parts of India, and he believed it was the fact in Bengal. The moment the water passed away and left the bed dry, then the claim of the zemindar arose.

The Hon'ble Baboo Kristodas Pal said that the public had a right of way over these rivers, but the late Advocate-General, Mr. Cowie, gave his opinion that the bed of the river was the property of the zemindar. He had also the right of fishery.

His Honor the President observed that, in reference to what the hon'ble member had last mentioned, there was a recent correspondence on the subject that no private party should have the right of levying tolls.

The Hon'ble Mr. Dampier remarked that this was only the one special instance in which this was provided for by a special Act of the legislature.

His Honor the President said he thought the hon'ble mover of the amendment would admit, in reference to what had fallen from the hon'ble mover of the Bill that in the case he had mentioned there would be substantial damage done under clause (*h*) of Section 11. Baboo Prosonno Coomar Tagore had years ago acquired a lifelong right of levying tolls upon that river, and that right would be substantially damaged by taking up the river for a canal under clause (*c*), and that damage was capable of being estimated and ascertained,—that was to say, compensation for the loss of tolls.

The Hon'ble Mr. Dampier said that the right of levying tolls was specially conferred upon Baboo Prosonno Coomar Tagore by an Act of the legislature in consequence of certain improvements which he made, and he would exclude that case if the Council wished. It would be observed that to give Baboo Prosonno Coomar Tagore any *locus standi* in collecting tolls, a special Act of the legislature had been passed, from which Mr. Dampier would argue that wherever a special Act of the legislature did not confer such power none attached to private individuals. It seemed to him that the clauses barring compensation for loss of navigation applied to claims which might be advanced in respect of the loss of the right of way up and down the river, and not to such claims for loss of tolls or the traffic, provided such tolls were legally levied. Of course after what the hon'ble member had stated, it was not easy for Mr. Dampier to say otherwise.

His Honor the President said that it was just possible that there was a way by which clause (*h*) could be otherwise worded than it had been. The point really was from the fact of that gentleman having made a special agreement. He must, His Honor presumed, have made a special agreement with Government, and his claim lay in the working out of that agreement. Of course, clause (*h* was clearly made to cover any cases which were not provided for by special enactment. He presumed there was an agreement,

and would suggest the insertion of the words 'excluded by a concession of Government, or by legislative enactment.' He was quite willing to provide for compensation being provided for in the case mentioned. In such cases the Council must be careful in putting in any general wording that would include other cases which they did not wish to include. If any private person acquired rights from Government by special enactment, then if those rights were interfered with, he should receive compensation. It had been denied that any rights could accrue on the part of parties to the possession of natural rivers. He thought it had been lately decided by the Government of India that the right of levying tolls on rivers had not been recognized.

The HON'BLE THE ADVOCATE-GENERAL said that it seemed to him clear that a zemindar who obstructed the passage of a river, would render himself liable to a charge. It was quite clear also that the water of a flowing river did not belong to the zemindar.

The HON'BLE MR. HOGG said, suppose a zemindar at his own cost many years ago diverted the course of the water in a river to a channel passing through his own property, surely the water so diverted would belong to him.

HIS HONOR THE PRESIDENT remarked that such a case was provided for in Section 11. They did not desire to interfere with rights which now belonged to proprietors, but merely to declare the object of the Government; and as a rule that principle had been steadily adopted. It was an important part of public policy that individual rights should be recognized.

The motion was then put and negatived, and the section as it stood was agreed to.

Sections 7, 8, 9, and 10, were agreed to.

Section 11 having been read—

The HON'BLE BABOO KRISTODAS PAL moved the omission in clause (*b*) of the words 'or drinking-water.' The object of the amendment was, that should by the diversion of a watercourse, or by the operation of any irrigation works, the collection or quality of drinking-water be interfered with, and the convenience or health of the people should thereby suffer, it was but meet and proper that compensation should be allowed to them, so that they might construct good drinking-water tanks in place of the water-supply they had before. He believed the Council would admit the justice of such a provision, and he submitted that that object might be met by the omission of the words 'drinking-water.' He was aware that the North-Western Provinces Act had that provision, but it did not necessarily follow that because that Act contained such a provision it ought to find a place in the Bengal Act, the justice of it being open to question. He would also propose a further amendment at the end of clause *h*) of the same section in these terms:—

"Or, may be ascertained within five years next after the date of notification under section 6."

Now Section 11 provided that there should be no compensation allowed for the stoppage of water. But he submitted that in many cases the quality of the crops greatly depended upon the alluvial deposits left after a flood, and any substantial damage sustained by a change in the course of water would come under clause (*h*). But that clause also provided that such damage was capable of being ascertained and estimated at the time of awarding such compensation. Now compensation might be awarded within six months after the issue of a notification. That was far too short a time to ascertain the damage he referred to, and even one or two years would not be quite sufficient; and he thought it would not be unjust either to Government or to claimants if five years were allowed to run within which to estimate the damage which might be caused by the diminution of floods by the opening of new irrigation channels. He thought the damage might be fairly ascertained within that period, and compensation should be allowed accordingly. He would therefore recommend the insertion at the end of Section 11 of the paragraph he had just read. Then, again, HIS HONOR the PRESIDENT had been pleased to remark that some provision should be made to cover such cases to which BABOO KRISTODAS PAL referred when discussing Section 6, and he hoped the hon'ble member in charge of the Bill would make some provision with a view to reconcile clause (c) of Section 11 with clause (*h*).

The Hon'ble Mr. Dampier wished to say a word in reference to what had fallen from the hon'ble mover of the amendments. The hon'ble member was mistaken when he said that these words occurred in the Northern India Canal Act. It was a point which had been departed from in the Act. After discussion in Select Committee it was agreed to bring in the words 'deterioration of drinking-water' as one of the cases which should not be open to claims for compensation: and the argument was this—that it was almost impossible to determine to whom Government should give compensation, as everybody in a village might come in separately and bring in a separate claim for compensation. That was why the Select Committee put in these words. But they were not in the Northern India Act. Mr. Dampier must say that in his own judgment it was better to keep them in, because there was no use legislating things which were impracticable. He would therefore oppose the insertion of the amendment.

His Honor the President remarked that the object of the clause was to exclude from compensation claims which were of a very indefinite nature, and which might lead to troublesome litigation, the decision on which it would be almost impossible to foresee. Once you allowed parties to go into Court and litigate about the deterioration of water, it was impossible to say where the matter might end; and if Government became exposed to litigation of that nature, it would seriously interfere with their projects for constructing canals, which would embody undertakings of this benevolent nature. That was the principle upon which these Acts had been framed. He spoke this with confidence, because he was upon the Committee of the Northern India Canal Bill which framed this clause. So it did appear to him that the term 'drinking-water' did come within the scope and intentions of that clause.

The Hon'ble the Advocate-General said that the matter required some consideration. He thought there was a great deal in what the hon'ble mover of the amendment said, and that it would be possible to conceive cases in which water had deteriorated in such a way as to be unfit for drinking purposes. He thought there should be some mode of providing water for villages, and although there should be no compensation given, some expedient should be resorted to for supplying what was taken away or had deteriorated. He submitted that this matter should stand over in order to consider what should be done. It appeared to have been left out of the Northern India Act.

His Honor the President said he thought he might explain, in reference to the case supposed by the hon'ble the Acting Advocate-General, viz. that the water in certain villages had become brackish, or in a case where the river dried up and became otherwise injurious, that it would be the business of the Canal Department to provide some other water, which he thought they would be delighted to do. All that it would be necessary to do would be to cut a channel from the village, which was the very thing the Canal Department most desired to do for the purpose for which the canal was made. His Honor would have no objection to putting in a proviso, if the Council wished, that in the event of water being deteriorated, the Canal Department should be bound to provide some other channel for a pure water-supply.

The Hon'ble Baboo Kristodas Pal said that if the Bill recognized that distinction, he had no objection to make.

His Honor the President remarked that the point was to retain those words, because nobody proposed to give compensation in money. The majority of the Council seemed to be of opinion that if the supply of water was injured, some other supply should be provided, and upon that they were agreed. He proposed for the consideration of the Council to retain the words 'drinking-water,' and to add to the section a proviso that if the water was injured, Government should be bound to provide some other water.

This was agreed to, and Baboo Kristodas Pal's first amendment was then carried.

The Hon'ble Mr. Dampier said the second amendment of the hon'ble member was the addition in Section 11, clause (*h*), after the word 'compensation,' of the words 'or may be ascertained within five years next after the date of the notification under Section 6.' As the clause now stood, compensation might be

given for substantial damage which was capable of being ascertained and estimated at the time of awarding such compensation. The hon'ble the mover of the amendment said that five years should be allowed to ascertain what loss had been caused, and he had instanced the case of benefit to cultivation from floods. In this the Select Committee had precisely followed what was arrived at after a great deal of discussion and consideration on the very point in the Northern India Canal Act. It was there agreed that no compensation should be given for the loss arising from floods which spread all over the country. The reason was that such loss could not be estimated. Here again it seemed to him that the damage was too indefinite for legislation. There might be drought and no floods in one year and such floods as to be injurious in another, and on the whole the application of a law allowing compensation for loss by floods would be impracticable. He should not like to leave open claims for compensation to be made any time within five years, and the Committee had contented themselves with providing that claims should be made within six months. The Northern India Bill allowed one year, and if the Council desired it, MR. DAMPIER was willing to go back to one year.

The HON'BLE BABOO KRISTODAS PAL said a case occurred lately in which it was proposed to divert the course of a water channel, and a notice was served upon a neighbouring zemindar to know whether he would have any objection to carry out the project; and at last the scheme proposed by the Canal Officer was disallowed by Government. Suppose such a case as that had been carried into effect, and lands not now subject to floods, and which would yield crops, should be almost devastated by floods, and great damage sustained. The question then arose, it would not be easy to ascertain damages within six months.

HIS HONOR THE PRESIDENT said that the hon'ble the mover of the amendment would see that the case he mentioned was provided for by Section 12 of the Bill, which said that claims must be made within six months from the date of damage occurring. These gentlemen would come and say, 'When these works were first made, we did not perceive that there was damage. We now perceive that there is damage, and we make our claim within six months.' That was quite fair, hon'ble members would admit.

The HON'BLE THE ADVOCATE-GENERAL submitted that the Bill was for the good of the country at large, and in carrying out its general scheme objections ought not to be allowed to prevail on the possible chance of some unavoidable injustice being done by its otherwise salutary provisions. The principle seemed just to give fair compensation for any damage done.

HIS HONOR THE PRESIDENT expressed his entire concurrence with what had fallen from the hon'ble the Advocate-General. He thought Section 12 feasible, and a longer prolongation of the period most unadvisable.

The amendment was then put and negatived.

The HON'BLE BABOO KRISTO DAS PAL moved the introduction of the following words at the end of the section:—

"In addition to the amount of any compensation awarded under this section, the Collector shall, in consideration of the compulsory nature of the Acquisition Act, pay fifteen per centum on the value hereinbefore mentioned."

He observed that he had followed the principle recognized in the Land Acquisition Act on the subject, and he would submit that what was held to be good in the case of the Land Acquisition Act, ought to be equally good in connection with this Bill. He would therefore recommend that fifteen per cent. should be allowed by way of compensation in consideration of the compulsory nature of the acquisition. The Bill provided that where the market value could not be ascertained, twelve times the amount of the diminution of the annual net profits of the property should be reckoned. In addition to this he proposed that fifteen per cent. should be allowed as consideration for compulsory acquisition.

The HON'BLE MR. DAMPIER said he would observe, in the first instance, that the wording of the amendment could not possibly stand, because the compensation they were dealing with was for damage suffered and not for any acquisition of rights. They all knew that the principle referred to by the hon'ble member was adopted in the Land Acquisition Act; by that Act if you

took away a man's property for public purposes you allowed him fifteen per cent. in addition to the market value; and MR. DAMPIER might mention a remarkable anomaly which had come out in working that provision of the Land Acquisition Act. When the Collector had agreed for the full price with the owner of the property, and when he was satisfied with the price offered him; and when the Collector made an award according to the amount which he had agreed to accept even then, under this provision, the Collector must present the proprietor with fifteen per cent. more than the price agreed to as sufficient. That being the principle adopted in the Land Acquisition Act, it might be asked why that principle was not adopted in this Bill. On turning to the Northern India Canal Act of 1873, which was later than the Land Acquisition Act, it would be seen that no such provision was made. He did not know whether there was any argument on the subject, but he supposed that if reasons had been asked for, they would have been given in this way. That when land was taken up for public purposes, it would or might possibly be for the benefit of hundreds of others, and not so directly for that of the owner of the land, who had therefore a grievance in his land being taken in spite of him; but in the case of these irrigation works, the person who suffered the damage by deterioration of his property in one respect was one of those who would directly and immediately benefit by the irrigation of the lands.

The HON'BLE BABOO KRISTODAS PAL said he was sorry he could not subscribe to the arguments of the hon'ble member in charge of the Bill. He had pointed out that the Northern India Canal Act did not contain a provision of this description, though the Land Acquisition Act did, and that therefore the Council was not bound to adopt that principle in this Bill. Now, the general principle recognized by Government was that something more than the market value should be allowed to any person from whom any property was taken away by a compulsory act of the Government for a public purpose. The hon'ble member had remarked that irrigation channels should benefit whole populations, but railways, BABOO KRISTODAS PAL thought, were equally beneficial. If a railway was opened out masses of people would benefit. If houses and lands were taken up for the purpose of opening out railways and constructing roads under the general Act, fifteen per cent. was allowed over and above the market value He did not see any reason why the same principle should not be adopted in reference to irrigation works. It was true that the Government of India did not follow that principle in the Northern India Act; but if the principle was just and righteous, he thought it ought to be followed, whether the Government of India had adopted it in one case or not.

The HON'BLE MR. DAMPIER said he might point out that under the Land Acquisition Act, land might be taken up for fifty different purposes from which the owner of the land acquired would derive no benefit whatever, and not only for railroads and roads. Whereas under this particular Act land was taken up for the express purpose of improving the adjoining property of the persons who were put to some minor loss. He was certain to get some good in return. MR. DAMPIER for one thought that fifteen per cent. was entirely unnecessary even in the case of land acquired for public purposes generally. He thought that holders of landed property should, if required for the public good, give it up on receiving its value in cash, and not a premium besides.

HIS HONOR THE PRESIDENT said that it appeared to him that when fifteen per cent. was fixed as an extra compensation under the Land Acquisition Act, the principle of allowing such additional compensation was carried as far as it properly could be. It was all very well to ascertain the market value of land, but how could they ascertain the market value of damages? Damages were supposed to be in full liquidation of all just demands; then why place a percentage upon them?

The Council then divided:—

Ayes 4.	*Noes* 6.
The Hon'ble Nawab Syud Ashgar Ali Diler Jung.	The Hon'ble Mr. Reynolds.
„ „ Kristodas Pal.	„ „ Hogg.
„ „ Doorga Churn Law.	„ „ Dampier.
„ „ Juggadanund Mookerjee.	„ the Advocate-General.
	„ Mr. Schalch.
	His Honor the President.

So the motion was negatived, and the section as amended was agreed to.

Section 12 was agreed to.

Sections 13 to 19 were severally agreed to.

Section 20 having been read—

The Hon'ble Mr. Dampier moved the omission in line six of the words "thirty-four inclusive and," and that in line seven the word "inclusive" be inserted after the word "thirty-seven" He said that he had mentioned in his opening speech that when the committee on the Bill sat, it was held that the Council had not the power of conferring appellate jurisdiction on the High Court in any matter in which that court had not already such jurisdiction. Since then it had so happened that the matter had been a great deal ventilated and discussed in legal circles, and Mr. Dampier believed that the better opinion was supposed to be that there was no objection to the Council giving the right of appeal to the High Court in those cases in which this Bill followed the procedure under the Land Acquisition Act. If the case was referred by the Collector to the district court under that Act, if the Judge of that court and the assessors of the court were agreed, their decision was final, if the amount awarded was below Rs. 5,000; but if the Judge was of one mind and the assessors differed from him; or if the award for the amount was over Rs. 5,000 under the Land Acquisition Act, an appeal lay to the High Court against the award of the court or of the Judge. Now the better legal opinion appeared to be that the Council could give the High Court similar appellate jurisdiction in compensation cases under this Act, and he had therefore proposed the amendment in section 20, which was simply to the effect of putting these cases exactly as they stood in the Land Acquisition Act.

The motion was carried, and the section as amended was agreed to.

On the motion of the Hon'ble Mr. Dampier, section 21 was omitted.

Sections 22 and 23 were agreed to.

Section 24 having been read—

The Hon'ble Mr. Dampier moved the omission of the second clause beginning with "an appeal" and ending with "conclusive" and the substitution for it of the following clause—"An appeal shall lie from every such decision to the High Court, unless the Judge whose decision is appealed from is not the District Judge, in which case the appeal shall lie in the first instance to the District Judge."

The motion was carried and the section as amended was agreed to.

Section 25 was agreed to.

The Hon'ble Mr. Dampier moved the insertion of the words "or of the High Court" after the words "District Judge" in line 16 of section 26.

Sections 27 to 29 were agreed to.

The motion was carried and the section as amended was agreed to.

The Hon'ble Mr. Dampier moved the omission in the last line of section 30 of the words "with interest thereon" and the substitution of the words "and of any sum which he paid as expenses incurred in purchasing the same, and of any interest which might otherwise have accrued." He would explain why this was rendered necessary. Under the Land Acquisition Act money was invested in Government securities, and when it came to be paid out to the parties entitled, the question had arisen who was to pay for the cost of investing the money, and to bear any loss from a fall in the value of Government securities since the date of investment? Now it was considered that this charge ought to fall upon Government, and he had provided that when the amount awarded was vested in Government securities the person entitled to it should be bound eventually to accept the securities purchased in full satisfaction of his claims.

The motion was carried and the section as amended was agreed to.

Sections 31 to 75 were agreed to.

Section 76 having been read—

The Hon'ble Baboo Kristodas Pal, in moving the omission of paragraph 4, clause (*a*), which ran as follows—"within periods fixed from time to time by the canal officer"—said that if it was necessary to stop the water-supply at any time, Parts 1 and 2 would sufficiently meet the requirements of the case, that

was to say, when such works were under repairs or when any additions were being made to them, in which cases the supply could be stopped, and no compensation would be allowed to the owner of the village-channel. But clause 4 left it to the absolute discretion of the canal officer to stop the water-supply from time to time without any cause whatever. He thought this power would lead to great hardship and loss, and should be withheld. If there were any other causes under which the stoppage of the supply should not be compensated, they should be specified in the law, and not left to the discretion of the canal officer.

His Honor the President thought he might admit that the wording of the section was really too wide as regarded the authority of canal officers. Perhaps they gave rather an arbitrary authority. But cases did arise sometimes in which it was necessary to temporarily stop the water-supply, because questions sometimes arose in which lessees of water took a greater quantity than they were empowered under the Act, and allowing it to flow into neighbouring lands which he had not taken up. In fact it would come to a simple waste of the water. Such cases had occurred, and it became necessary to cut off the supply until those questions were settled. Again there were other cases, special cases, arising, in which it might be necessary to shut off the water, and which cases would not come within paragraphs 1, 2, 3, so that it became desirable to confer upon the canal officer some additional power. Perhaps the hon'ble member would consent to retain clause 4 with the addition of the words "under rules to be framed by Government" after the words "subject to the sanction of Government."

The Hon'ble Mr. Dampier said that perhaps the hon'ble member would accept the following amendment:—

"Whenever and so long as it may be necessary to stop the supply in order to prevent the wastage or misuse of water."

The Hon'ble Baboo Kristodas Pal having withdrawn his amendment, the amendment moved by the Hon'ble Mr. Dampier was agreed to.

On the motion of the Hon'ble Baboo Kristodas Pal, the word "shall" was substituted for the word "may" in the same section. He submitted that if the supply had not been stopped for the reasons mentioned in the several clauses of the foregoing sections, then the claim to compensation should be held absolute, and the Collector should be required to give reasonable compensation for any loss which the occupier or owner might show.

The section as amended was then agreed to.

Sections 77 and 78 were agreed to.

Section 79 ran as follows:—

"If water supplied through a village channel be used in an unauthorized manner, and if the person by whose act or neglect such use has occurred cannot be identified,

the persons on whose land such water has flowed, if such land has derived benefit therefrom,

or if no land has derived benefit therefrom, all the persons chargeable in respect of the water supplied through such village-channel in respect of the crop then on the ground,

shall be liable to the charges made for such use, as determined by the Lieutenant-Governor under section 98."

The Hon'ble Baboo Krsitodas Pal moved the omission of the section.

He objected to the section because it was based upon an unsound principle It sought to throw responsibility upon persons for acts done by others. He hoped that the hon'ble the Advocate-General would support him when he said that no man should be held responsible for any act committed by another. But this section provided that though another person might steal or waste water, persons living in the neighbourhood should be punished if the real offender could not be discovered. There was no distinction made between the innocent and the guilty. He was of opinion that the section should be thrown out.

The Hon'ble Mr. Dampier said that the two sections ought to go together. They involved a matter of principle. They were very fully discussed in the Council of the Governor General, and the conclusion arrived at was that it was absolutely necessary to enforce the joint responsibility in cases in which the

person benefiting or the actual wrong doer could not be indentified. Frequent complaints had been made by the Irrigation Department of the wastage of water; and a general benefit was conferred on the holders of land in any neighbourhood by water being brought into canals for their benefit. The owners of village channels undertook the charge of them for their own benefit and the benefit of their tenants and others. They made themselves responsible for keeping in order the outlets through which the water was given out Now, if water was wasted or taken surreptitiously, every attempt would be made to identify those people who had benefited by the taking of the water, or people who had actually committed the offence. If they could be identified, if the owners of land exercised a proper control and vigilance and could identify the persons who were to blame, then the penalty would fall upon those persons only. Those who undertook the charge of the village channels were the people to whom the canal department had a right to look to prevent water being taken away, and if they failed in acting up to their responsibility then only would the penalty fall on them. That was the principle upon which the Northern India Act proceeded and upon that principle the present Bill was framed. That was absolutely necessary, and without such a section water might be taken and enormous expenditure might be thrown upon the general public for the benefit of the few.

The Hon'ble the Advocate-General said that he thought the section of the Bill was necessary, and it was on the ground of necessity alone that such a provision ought to be passed. Having regard to the fact that persons who supplied themselves with water watched the operation of each other with great jealousy; having regard to the fact that water-supply was a constant source of litigation—he had very little doubt that in any case where water was improperly used the offender would soon be detected, and if this class of persons only used due vigilance, it would be easy to find out who had wasted the water. If that was so, he did not think there would be much hardship.

His Honor the President said that there was no doubt that those who were interested in any water-course were perfectly ready to detect any misuse of water, and able to prevent it if they were so minded He could assure the hon'ble mover of the amendment that in cases where water-courses were misused, those persons who made use of the water became extremely clever in preventing any abuse if they chose to do so. They had done so in many cases and their vigilance was very creditable to them. They were thoroughly able to prevent one from taking more than was his due, and if they only chose to exercise the same vigilance on behalf of the Government, he was sure they would have no difficulty in fairly doing their best to act up to the provisions of this section.

The motion was negatived, and the section was agreed to.

The next amendment, that the following section 80 be omitted, then fell to the ground in consequence of the preceding amendment having been lost.

Sections 81 to 90 were agreed to.

On the motion of the Hon'ble Mr. Dampier verbal amendments were made in section 91.

Sections 92 to 95 were agreed to.

The Hon'ble Mr. Dampier then moved the insertion of the following section after section 95, taken from the Northern India Canal Bill:—

"Any person in charge of or employed upon any canal or drainage-work may remove from the lands or buildings belonging thereto, or may take into custody without a warrant and take forthwith before a Magistrate or to the nearest police station, to be dealt with according to law, any person who within his view commits any of the following offences:—

"(1.) Wilfully damages or obstructs any canal or drainage-work.

"(2.) Without proper authority interferes with the supply or flow of water in or from any canal or drainage-work, or in any river or stream, so as to endanger, damage, or render less useful any canal or drainage-work."

He said that he wished to introduce this section which gave power to arrest without a warrant, and to remove any person trespassing into the canal premises, and to arrest him in certain cases.

The Hon'ble Baboo Kristodas Pal said that it was such an important section that he should suggest that the consideration of it should stand over.

His Honor the President remarked that it merely made the canal people police. It came to the same thing.

The Hon'ble the Advocate General said that the section was quite clear, and he could quite understand the objection of his hon'ble friend (Baboo Kristodas Pal) which probably arose out of the supposed conduct of the police in this country.

His Honor the President remarked for the information of his Native colleagues in Council that the canal authorities were far less likely to be oppressive than the ordinary police. The police officers had many objects in dealing with the people, whereas the canal officers were the suppliers of water, for which they wanted the people to be customers, and had every inducement to be on good terms with them. They were in the position of dealers in water, and they wanted the people to be customers.

After some conversation, the motion was agreed to.

The remaining sections of the Bill, together with the schedule, preamble, and title, were then agreed to.

CALCUTTA MUNICIPALITY.

His Honor the President enquired whether hon'ble members would agree that the substance of the proposals which he had the honor to make at the last meeting of the Council on the constitution of the municipality be drafted into shape and immediately referred to the Select Committee? He believed that was the pleasure of the Council, but he found that no formal motion had been made at the last meeting. And if hon'ble members would agree to a reference being made, then he should put it into form, so that it should be recorded on the proceedings of the Council. [The members unanimously expressed their approval that that should be done.] The President then put the motion that the question be referred to the Select Committee for free discussion and opinion. He said he had not seen anything up to the present which seemed opposed substantially to what he submitted to the Council. He should accordingly draft what he had proposed, and submit it to the Select Committee, and see what they would make of it there, and the Council could then knead it into form.

The motion was agreed to.

The Council was adjourned to Saturday, the 11th instant.

ZOOLOGICAL GARDENS FOR CALCUTTA.

Patron:

HIS EXCELLENCY THE VICEROY.

President:

HIS HONOR THE LIEUTENANT-GOVERNOR.

PROSPECTUS.

THE Committee appointed by His Honor the Lieutenant-Governor of Bengal, in the Government Resolution dated the 9th December 1875, for the temporary management of the Zoological Gardens, desire to lay before the public the following statement.

In January 1867 Dr. Fayrer, C.S.I., proposed a scheme for the establishment of such an institution, which was considered by the Natural History Committee of the Asiatic Society of Bengal. In February 1873 Mr. L. Schwendler again addressed the Council of the Asiatic Society on the same subject, and his suggestions were carefully discussed by Sub-Committees of the Asiatic Society and of the Agri-Horticultural Society. On both occasions unanimous opinions were expressed in favour of the schemes submitted, and they were only abandoned for want of a suitable site.

The principal features of the scheme now proposed are:—

(1.)—To provide recreation, instruction, and amusement for all classes of the community.

(2.)—To facilitate scientific observations of the habits of animals, more especially those peculiar to tropical climates.

(3.)—To encourage the acclimatization, domestication, and breeding of animals, and to improve the indigenous breed of cattle and farm stock.

(4.)—To promote the science of zoology by the interchange, import, and export of animals.

After laying out the ground, the Committee propose to construct deer paddocks, aviaries for pheasants and fancy fowls, houses for aquatic birds, and, as soon as possible, a bear-pit, a substantial building for carnivora, iron enclosures for birds of prey, a large monkey-house, a snake-rockery, and an aquarium on the most approved plan; it is also proposed to devote some money to the adaptation of part of the grounds for the requirements of the acclimatization and agency branches. After the attainment of these objects the Committee would enclose the Garden by an ornamental iron railing, and build a bandstand, an entrance lodge for keeper, servants' houses, a refreshment room, and finally a hall to be devoted to lectures, with accommodation for a zoological library and museum. Places for picnic parties will be prepared as soon as possible.

The site having been presented by the local Government, the Committee have estimated that to establish the Gardens on an adequate and attractive scale the sum of Rs. 3,00,000 will be required. This amount they confidently expect can be raised by donations and the sale of tickets. They rely on the liberality of the public for support.

Donors.—Donors of Rs. 10,000 and upwards will be Life Governors of the Gardens. They will belong to the General Council of the Gardens, and large donations will be spent as far as possible on the erection of a complete building in honour of the donor.

Donors of Rs. 5,000 and upwards will be Life Members of the General Council of the Gardens, *i.e.* will have a voice in their management.

Donors of Rs. 1,000 and upwards will be Honorary Members of the Gardens, and their names will be enrolled on the list.

Donations may be made by instalments.

All donors will, with their families, have—(i) free admission on all days except those set apart for the zenanas; (ii) privilege of entrance in private carriages; (iii) the right to introduce two friends on Members' days; (iv) facilities for the export and import of animals; (v) use of the hall, zoological library, and museum.

Members.—Membership can also be obtained by the purchase of tickets according to the following scale:—

Personal life tickets, and not transferable, Rs. 100. Personal life tickets Rs. 150, transferable when the holder leaves India or Calcutta permanently, on payment of a registration fee of Rs. 25 for transfer.

Privileges of Members.—All Members will have—(i) free admission on all days except those set apart for the zenanas; (ii) privilege of entrance in private carriages; (iii) one day a week exclusively for Members; (iv) the right to elect annually from among themselves three Members to belong to the General Council; (v) facilities for the export and import of animals; (vi) use of the hall, zoological library, and museum.

Fees for admission (subject to revision if thought advisable)

Sunday	...	4 annas.
Monday	...	½ anna (intended for the poorer classes only).
Tuesday	...	1 anna.
Wednesday	...	For members only.
Thursday	...	8 annas (the 1st and 3rd Thursday in each month for zenanas, at 8 annas for each native lady in a palanquin and 2 annas for each native woman on foot.)
Friday	...	2 annas.
Saturday	...	4 annas (band will play).

Tikka gharries and carriages not belonging to members will be charged one rupee for admission, in addition to the entrance fee.

Palanquins 8 annas additional.

The Gardens will be open from half an hour before sunrise to an hour after sunset.

The Committee now trust that they may obtain the cordial support of all classes. Donations have been received, and more have been promised: all will be duly notified. At the same time the Committee are fully aware of the difficulties which beset a novel undertaking, and, being anxious to meet the wishes of the public, will be glad to receive and take into consideration any suggestion that may be offered.

Applicants for Membership, either by donations or by tickets, would oblige the Committee by now addressing the Honorary Secretary.

C. E. BUCKLAND,
Honorary Secretary, Zoological Gardens.

REPORT ON THE STATE OF THE SALT MARKET FOR THE SECOND QUARTER OF 1875-76.

No. 872B, dated Fort William, the 7th December 1875.

From—W. H. GRIMLEY, Esq., Offg. Secretary to the Board of Revenue, L. P.,

To—The Secretary to the Government of Bengal, Revenue Department.

A. MONEY, ESQ., C.B.

I AM directed by the Member in charge to submit the following report on the state of the salt market for the second quarter of 1875-76, comprising the months of July, August, and September last.

2. The quantity of salt consumed (*i.e.*, the quantity of total clearances of salt of all descriptions) in the quarter under report amounted to maunds 26,37,459-35, against maunds 16,91,035-24-14 in the previous quarter and maunds 24,73,224-24-1 in the corresponding quarter of the previous year; and the total amount of duty levied was Rs. 85,12,911-15-2, against Rs. 53,32,243-5-4 and Rs. 79,50,045-8-3 in the previous and corresponding quarters respectively.

3. The quantity of excise salt sold in Cuttack, Balasore, Pooree, and the 24-Pergunnahs during the present quarter from the stock of the different seasons, and the quantity which remained in store at the close of the quarter, are shwon in the following Table I :—

I.

	CUTTACK.				BALASORE.					POOREE.		24-PERGUNNAHS
	Manufacture of—				Manufacture of—					Manufacture of—		Manufacture of—
	1869-70.	1870-71.	1871-72.	1874-75.	1869-70.	1871-72.	1872-73.	1873-74.	1874-75.	1873-74.	1874-75.	1874-75.
	Mds. S.	Mds. S.	Mds. S.	Mds. S.	Mds.	Mds. S. C.	Mds. S. C.	Mds. S. C.	Mds. S. C.	Mds. S.	Mds. S.	Mds. S.
Balance at close of last quarter ...	142 10	8,454 35	1,105 37	28,500 0	240	2,750 30 7	2,355 7 11	44,839 19 0	1,74,293 39 8	1,04,911 14	51,064 15	23,740 0
Manufactured or added during the quarter	.....	.....	.....	5,190 2	.....	.....	.....	.....	1,162 0 0	.....	15,400 28	.....
Total ...	142 10	8,454 35	1,105 37	33,690 2	240	2,750 30 7	2,355 7 11	44,839 19 0	1,75,455 39 8	1,04,911 14	66,474 3	23,740 0
DEDUCT—												
Sales during the quarter ...	142 10	858 0	451 5	4,755 0	.....	100 0 0	1,112 0 0	14,819 20 0	19,885 0 0	50,055 5	1,113 35	6,000 0
Wastage ...	.....	.....	.....	.....	.....	.....	.....	3,547 34 13	.....	.....	.....	.....
Total .	142 10	858 0	451 5	4,755 0	.....	100 0 0	1,112 0 0	17,767 14 13	19,885 0 0	50,055 5	1,113 35	6,000 0
Balance at close of the quarter ...	.....	7,596 35	654 32	28,935 2	240	2,650 30 7	1,243 7 11	27,072 4 8	1,55,570 39 8	54,856 9	65,360 8	17,740 0

* The difference of maunds 412 between these figures and those shewn in the report for the previous quarter is owing to the quantity having been estimated in the return in excess of the quantity actually manufactured as ascertained by subsequen weighment.

It will be seen from the above that the total clearances or sales of excise salt during the quarter under review amounted to maunds 98,691-35, against maunds 1,24,555-24-14 in the previous quarter and maunds 1,26,363-24-1 in the corresponding quarter of the previous year.

4. The subjoined Table II shows comparatively the total importations into the port of Calcutta, and the total clearances of sea-imported salt during the quarter under notice and the corresponding quarter of the previous two years :—

II.

	2ND QUARTER OF 1873-74.		2ND QUARTER OF 1874-75.		2ND QUARTER OF 1875-76.	
	Imported.	Cleared.	Imported.	Cleared.	Imported.	Cleared.
	Mds.	Mds.	Mds.	Mds.	Mds.	Mds.
Liverpool pungah ...	10,60,785	18,18,274	16,66,903	17,07,909	20,06,699	13,60,491
Foreign kurkutch ...	4,70,017	3,66,311	1,50,569	2,79,316	4,70,510	2,85,021
Indian ditto ...	3,00,446	2,52,841	4,23,560	2,59,042	2,71,086	2,54,563
Total ...	18,31,248	24,37,426	22,41,032	23, 7,267	27,48,205	25,00,075

5. The following are the details of the Indian kurkutch salt shewn above:—

III.

	2nd Quarter of 1873-74.		2nd Quarter of 1874-75.		2nd Quarter of 1875-76.	
	Imported.	Cleared.	Imported.	Cleared.	Imported.	Cleared
	Mds.	Mds.	Mds.	Mds.	Mds.	Mds.
Bombay	1,69,110	1,84,069	2,85,400	1,73,328	17,608	1,81,536
Madras	18,000	59,706	42,000	86,614	1,03,520	55,728
Cuvelong	86,200	.....	96,160	.....	1,24,660	15,682
Tuticorin	.....	.....	.....	.....	23,598	.....
Bunore	27,136	9,006	.....	.....	.....	.....
Goa	.....	.....	.....	.....	.....	3,968
Coconada	.....	.....	.....	.....	.....	87,509
Damaun	.....	.....	.....	.....	.....	9,140
Pondicherry	.....	.....	.....	.....	.....	1,000
Cutch	.....	.....	.....	.....	1,700	.....
Total ...	3,00,446	2,52,841	4,23,560	2,59,942	2,71,086	2,54,563

6. Table IV shows the quantity of sea-imported salt remaining in the warehouses at the close of the quarter, as compared with the results of the previous four quarters:—

IV.

Where stored.	2nd Quarter of 1874-75.	3rd Quarter of 1874-75.	4th Quarter of 1874-75.	1st Quarter of 1875-76.	2nd Quarter of 1875-76.
	Mds.	Mds.	Mds.	Mds	Mds.
Sulkea Government golahs	6,56,525	9,21,168	13,85,274	18,17,589	20,94,426
Chittagong Government golahs	81,650	1,56,252	2,58,382	2,25,466	1,89,833
Total ...	7,38,175	10,77,420	16,43,656	20,43,055	22,84,259

7. Table V shows the despatches of salt from Calcutta by water and the three railways passing the several salt pass stations into the interior of the country, both east and west of the river Hooghly, during the quarter under review and the corresponding quarter of the previous two years:—

V.

Period.	*Vid* Balikhal.	*Vid* Sankrail.	*Vid* Gewa-khalee.	*Vid* Kidder-pore.	*Vid* Bullia-ghatta.	By the East Indian Railway.	By the Eastern Bengal Railway.	By the Calcutta and S. E. Railway.
	Mds.	Mds.	Mds.	Mds.	Mds.	Mds.	Mds.	Mds.
2nd Quarter of 1873-74 ...	13,25,962	1,30,165	65,934	1,08,331	4,42,068	4,76,542	12,304	.....
Ditto 1874-75 ...	11,79,598	1,16,724	51,579	1,30,052	3,80,537	3,54,495	751	.....
Ditto 1875-76 ...	12,37,732	1,35,852	47,086	1,98,200	3,57,614	4,38,484	27,978	...

The quantity of salt despatched by the East Indian Railway to stations beyond Buxar in the quarter under review amounted to 4,819 maunds, as noted in the margin, against maunds 3,882 in the previous quarter and maunds 6,144 in the corresponding quarter of the previous year.

	Mds.
July	3,307
August	1,157
September ...	355
Total ...	4,819

8. The shipments of Liverpool salt for the port of Calcutta, according to published market reports, were as follows :—

	Tons.
July	26,256
August	32,531
September	29,736
Total ...	88,523

There were no shipments during the quarter under report for the port of Chittagong.

9. The market prices per 100 maunds of Liverpool and other descriptions of salt at the close of each fortnight during the quarter, as compared with those obtaining during the same period last year, are shown in the following Table VI :—

VI.

Description of Salt.	Prices on 15th July		Prices on 31st July		Prices on 15th August		Prices on 31st August		Prices on 15th September		Prices on 30th September	
	1874.	1875.	1874.	1875.	1874.	1875.	1874.	1875.	1874	1875.	1874.	1875.
	Rs.	Rs.	Rs.	Rs.	Rs.	Rs.	Rs.	Rs.	Rs.	Rs.	Rs.	Rs.
Liverpool pungah ...	107	61	105	59	95	55	72	57	75	57	85	58
French kurkutch ...	...	77	..	71	..	67	...	66	...	60	...	54
Jeddah ditto ...	82	94	87	95	87	95	90	90	87	69	87	65
Bombay ditto ...	68	64	74	62	74	61	74	60	66	59	55	59
Madras ditto ...	58	55	65	55	65	55	65	55	65	54	56	55

10. In Table VII are shown the total quantities of salt there were available for the private export trade at the several depôts in the Madras Presidency on the first day of each three months constituting the quarter under report and the corresponding quarter of 1873-74 and 1874-75.

VII.

Months.	1873-74.	1874-75.	1875-76.
	Mds.	Mds.	Mds.
July	1,83,980	3,26,911	92,000
August	1,00,000	2,54,356	92,000
September	1,00,000	2,99,200	2,86,320

11. The following table shows the quantities of sea-imported salt admitted into bond, and cleared from bond and shipboard, at Chittagong during the quarter under review and the corresponding quarter of 1874-75 respectively :—

VIII.

Description of Salt.	Admitted into Bond.		Cleared.	
	2nd Quarter of 1874-75.	2nd Quarter of 1875-76.	2nd Quarter of 1874-75.	2nd Quarter of 1875-76.
	Mds.	Mds.	Mds.	Mds.
Liverpool pungah	7,100	7,116	37,740	37,653
Madras kurkutch	...	.....	1,894	1,040
Total ...	7,100	7,116	39,634	38,693

No transactions in sea-imported salt have been reported for the quarter from any of the Orissa ports.

PRICES-CURRENT of Food-grains and Salt in the undermentione

QUANTITIES PER RUPEE R

Number.	DISTRICTS.	WHEAT.			BARLEY.			RICE, BEST SORT.			RICE, COMMON.			BULRUSH MILLET, CUMBOO, BAJRA		
		Present return.	Next preceding return.	Corresponding return of last year.	Present return.	Next preceding return.	Corresponding return of last year.	Present return.	Next preceding return.	Corresponding return of last year.	Present return.	Next preceding return.	Corresponding return of last year.	Present return.	Next preceding return.	Corresponding return of last year.
	BENGAL															
	Western Districts	S. Ch.	S. Ch.	S. Ch.	S. Ch.	S. Ch.	S. Ch.	S. Ch.	S. Ch.	S. Ch.	S. Ch.	S. Ch.	S. Ch.	S. Ch.	S. Ch.	S. Ch.
1	Burdwan	A 18 0	18 0	13 0	17 8	17 8	14 0	22 8	19 12	17 8	24 12	22 12	18 8	...	...	...
2	Bankoora	B 20 0	20 8	14 4	22 8	22 8	18 0	17 8	17 8	12 8	19 8	20 0	18 0	...	...	...
3	Beerbhoom	C 22 0	20 0	12 0	20 0	24 0	15 0	18 0	20 0	11 4	24 0	24 0	21 0	...	...	...
4	Midnapore	D 12 0	12 0	12 0	...	...	...	13 0	13 0	12 0	16 0	16 0	14 0	...	...	...
5	Hooghly	E 17 0	17 0	13 0	...	...	...	9 0	9 0	8 0 to 8 8	16 0	16 8	13 8	...	...	...
	Howrah	17 0	16 0	13 8	...	...	...	13 0	12 8	13 0	17 0	16 0	20 0	...	...	...
	Central Districts															
	Calcutta	17 8	16 8	13 0	30 0	30 0	17 0	9 0	9 4	8 12	14 0	15 4	12 12	...	...	...
6	24-Pergunnahs	F ...	...	10 10	...	...	17 12	8 0	8 0	8 4	13 4	16 0	11 0	...	...	...
7	Nuddea	13 14	18 5	13 5	40 0	35 8	...	16 0	16 0	14 8	18 5	17 5	16 0	...	...	...
8	Jessore	G 19 0	18 0	12 0	...	...	...	14 0	13 12	12 0	22 4	20 0	18 4	...	...	...
9	Moorshedabad	H 22 0	20 0	15 8	...	...	...	16 0	14 8	11 0	22 0	22 0	13 0	...	...	...
10	Dinagepore	I 16 0	18 8	12 8	22 8	22 8	12 4	20 0	19 0	19 0	24 0	24 0	24 0	...	...	...
11	Maldah	22 8	23 0	18 0	50 0	50 0	19 0	22 0	22 0	22 0	23 0	24 0	23 8	30 0	30 0	14 0
12	Rajshahye	J 24 0	20 10 to 24 0	13 8 to 14 4	30 0	30 0	...	18 12 to 22 8	16 0 to 24 0	9 0 to 12 0	24 0 to 25 8	24 6 to 28 2	16 14 to 20 10	...	...	...
13	Rungpore	K 20 0	22 8	12 12½	...	...	...	12 1½	12 1½	7 7	18 0	20 0	22 8	...	...	...
14	Bogra	19 0	19 8	12 0	...	...	...	18 4	18 0	8 4	26 8	26 4	32 0	...	...	...
15	Pubna	L 24 0	24 0	13 8	...	...	...	15 0	15 0	8 0	25 0	26 0	18 12	...	...	...
16	Darjeeling.*															
17	Julpigoree	M 11 2	11 8	10 0	...	...	...	13 3	12 0	20 0	20 0	16 0	29 7	...	...	...
	Eastern Districts															
18	Dacca	N 16 0	16 0	13 0	20 0	22 0	18 0	15 0	15 0	16 0	20 0	20 0	20 0	...	...	...
19	Furreedpore	O 20 0	20 0	12 8	25 0	25 0	...	8 0	8 0	8 0	22 0	22 0	18 0	...	...	...
20	Backergunge	P ...	...	...	...	...	...	15 0	15 0	16 0	18 0	18 0	20 0	...	...	...
21	Mymensingh	Q 13 4	13 0	12 8	...	...	...	17 0	17 0	11 0	20 0	20 0	22 8	...	...	...

* Return not received.

A In the interior prices range as follow :—Wheat 15 to 23 seers, barley 37-8 to 43 seers, rice best sort 18 to 22-8 seers, rice common 17 to 26-8 seers, and gram 22 to 32 seers per rupee.

B In the interior prices range as follow :—Wheat 18 to 20 seers, barley 22 to 40 seers, rice best sort 18 to 20 seers, rice common 20 to 24 seers, maize 20 to 32 seers, and gram 16 to 20 seers per rupee.

C In the interior prices range as follow :—Wheat 21 to 24-8 seers, barley 20 seers, rice best sort 18 to 27-8 seers, rice common 23 to 28 seers, maize 35 to 37-8 seers, and gram 20-4 to 26 seers per rupee.

D In the interior prices range as follow :—Rice best sort of the present harvest at 22 seers and common sort at 26 seers per rupee.

E In the interior prices range as follow :—Wheat 16 to 24 seers, barley 26 to 32-8 seers, rice best sort 8 to 9 seers, rice common 12 to 20 seers, and gram 16 to 22 seers per rupee.

F In the interior prices range as follow :—Wheat 16 to 20 seers, barley 23-8 seers, best rice 8 to 9-2 seers, rice common 13-4 to 20 seers, millet 26-8 seers, and gram 20 to 22 seers per rupee.

G In the interior prices range as follow :—Wheat 0 to 17 seers, barley , rice best sort 13-12 to 20 seers, rice common 17 to 25 seers, and gram 15 to 21 seers per rupee.

Districts of Bengal for the fortnight ending 15th December 1875.

THE SEER OF 80 TOLAS

Great Millet—Cholum, Jowar.			Lesser Millets—Ragi or Murwa, and Cheena.			Maize or Indian-corn.			Gram			Fire-wood			Salt.			DISTRICTS.
Present return.	Next preceding return.	Corresponding return of last year.	Present return.	Next preceding return.	Corresponding return of last year.	Present return.	Next preceding return.	Corresponding return of last year.	Present return.	Next preceding return	Corresponding return of last year.	Present return.	Next preceding return	Corresponding return of last year.	Present return.	Next preceding return.	Corresponding return of last year.	
																		BENGAL.
																		Western Districts.
S. Ch.	S. Ch.	S. Ch.	S. Ch.	S. Ch.	S. Ch.	S. Ch.	S. Ch.	S. Ch.	S. Ch.	S. Ch.	S. Ch.	S. Ch.	S. Ch.	S. Ch.	S. Ch.	S. Ch.	S. Ch.	
...	...	...	...	...	...	...	...	...	25 0	20 0	19 0	200 0	200 0	200 0	9 0	9 0	8 8	Burdwan.
...	...	...	...	...	...	39 0	38 0	30 0	20 0	20 0	15 8	320 0	320 0	440 0	8 12	8 12	8 4	Bankoora
...	...	...	...	...	...	...	40 0	...	21 0	21 0	13 8	200 0	200 0	240 0	8 6	8 4	8 8	Beerbhoom
...	...	...	...	...	...	..	...	...	16 0	16 0	14 0	180 0	180 0	180 0	9 0	9 0	8 4	Midnapore.
...	...	...	...	...	...	...	...	...	19 8	21 0	15 0	120 0	120 0	120 0	9 0	9 0	8 0	Hooghly.
...	...	...	...	...	...	...	...	...	20 0	19 0	16 4	120 0	120 0	120 0	9 8	9 8	9 0	Howrah.
																		Central Districts.
23 0	22 0	16 0	...	...	...	24 0	24 0	16 4	22 0	22 0	16 12	100 0	120 0	100 0	8 0	8 0	8 0	Calcutta.
...	...	.	.	...	..	..		.	18 12	18 12	13 5	90 0	120 0	120 0	9 0	8 12	9 0	24-Pergunnahs.
...	...	...	...	...	..	.	...	...	29 0	29 0	16 0	120 0	13[illegible]	120 0	9 2½	9 2½	8 10½	Nuddea.
...	...	...	...	...	...	...	...	..	23 8	23 0	12 4	120 0	160 0	160 0	8 0	8 0	8 0	Jessore.
...	...	...	...	...	...	...	...	...	32 0	30 0	16 0	120 0	120 0	130 0	8 8	8 0	8 8	Moorshedabad.
...	...	...	...	...	...	...	...	...	25 4	24 0	13 12	180 0	180 0	170 0	8 0	8 0	7 8	Dinagepore.
...	...	...	...	...	...	40 0	40 0	20 0	23 0	23 0	16 0	200 0	200 0	120 0	8 4	8 4	7 12	Maldah.
...	...	...	...	...	...	30 0	26 4	...	16 8	24 0 to 30 0	16 0 to 18 0	240 0	320 0	320 0	8 5	8 5	7 15½	Rajshahye
...	...	...	...	...	...	...	...	...	14 5	18 0	10 0	107 0	107 0	107 0	7 8	7 8	7 8	Rungpore
...	...	...	...	...	...	...	...	...	19 4	19 8	12 0	67 8	67 8	67 8	8 4	8 4	7 8	Bogra.
...	...	...	...	...	...	...	...	...	24 0	24 0	15 0	200 0	200 0	200 0	8 12	8 12	8 4	Pubna.
																		Darjeeling.*
...	...	...	...	...	...	...	...	...	12 3	12 3	10 0	160 0	160 0	160 0	6 5	5 0	6 6	Julpigoree.
																		Eastern Districts.
...	...	...	...	..	...	...	...	.	20 0	22 14	15 0	100 0	100 0	100 0	8 14	8 14	8 11	Dacca.
...	...	...	...	...	...	...	...	...	16 0	16 0	11 0	...	...	...	8 0	8 0	7 8	Furreedpore
...	...	...	...	...	...	...	...	...	22 0	22 0	13 0	100 0	100 0	100 0	8 8	8 8	8 0	Backergunge.
...	...	...	...	...	...	...	...	...	18 8	18 8	13 0	...	...	...	8 8	8 8	8 0	Mymensingh.

H In the interior prices range as follow :—Wheat 20 seers, barley 50 seers, rice best sort 22 seers, rice common 24 seers, and gram 32 seers per rupee.

I In the interior prices range as follow :—Wheat 20 seers, rice best sort 25 seers, rice common 29 seers, and gram 2 seers per rupee.

J In the interior prices range as follow :—Wheat 80 seers, rice best sort 12 seers, rice common 21 seers, and gram 26-4 seers per rupee.

K In the interior prices range as follow :—Wheat 20 to 24 seers, rice best sort 11-6 to 16 seers, and rice common 20 to 23-11 seers per rupee.

L In the interior prices range as follow :—Wheat 26 seers, rice best sort 11 seers, rice common 22-8 seers, and gram 19 seers per rupee.

M In the interior prices range as follow :—Wheat 10 to 11-5 seers, rice best sort 9-1 to 13 seers, rice common 13 to 20 seers, and gram 8 to 13-3 seers per rupee.

N In the interior prices range as follow :—Wheat 20 seers, barley 40 seers, rice best sort 16 to 20 seers, rice common 20 to 22 seers, and gram 20 seers per rupee.

O In the interior prices range as follow :—Wheat 26 seers, barley 40 seers, rice best sort 10 seers, rice common 18 to 26 seers, and gram 16 seers per rupee.

P In the interior prices range as follow :—Rice best sort 16 to 19 seers, rice common 18 to 20 seers, and gram 12 to 21 seers per rupee.

Q In the interior prices range as follow :—Wheat 12 to 28 seers, rice best sort 12 to 30 seers, rice common 16 to 28 seers, and gram 10 to 19 seers per rupee.

PRICES-CURRENT of Food-grains and Salt in the undermentioned

QUANTITIES PER RUPEE BY

Number.	DISTRICTS.	WHEAT. Present return.	WHEAT. Next preceding return.	WHEAT. Corresponding return of last year.	BARLEY. Present return.	BARLEY. Next preceding return.	BARLEY. Corresponding return of last year.	RICE, BEST SORT. Present return.	RICE, BEST SORT. Next preceding return.	RICE, BEST SORT. Corresponding return of last year.	RICE, COMMON. Present return.	RICE, COMMON. Next preceding return.	RICE, COMMON. Corresponding return of last year.	BULRUSH MILLET—CUMBOO. BAJRA. Present return.	BULRUSH MILLET—CUMBOO. BAJRA. Next preceding return.	BULRUSH MILLET—CUMBOO. BAJRA. Corresponding return of last year.
	Eastern Districts.—(Contd.)	S. Ch	S. Ch	S. Ch	S. Ch	S. Ch	S. Ch	S. Ch	S. Ch	S. Ch	S. Ch	S. Ch.	S. Ch.	S. Ch.	S. Ch.	S. Ch.
22	Chittagong	R 12 8	13 0	9 8	...	...	...	16 0	14 0	12 0	19 0	19 0	20 0	...	...	...
23	Noakholly	S ...	...	...	...	...	...	12 0	12 0	13 0	16 0	17 0	18 0	...	...	...
24	Tipperah	11 0	13 8	10 10	...	...	...	13 5	13 5	9 0	20 0	20 0	24 0	...	...	...
25	Chittagong Hill Tracts	...	...	...	...	...	...	12 5	12 5	10 8	13 5	13 5	11 5	...	...	...
	Hill Tipperah	8 6	8 6	8 0	...	...	...	14 0	14 0	17 7	18 0	20 0	20 0	...	...	...
	BEHAR.															
26	Patna	T 27 0	26 0	19 0	40 8	40 0	...	13 0	12 0	14 0	26 0	24 0	24 0	...	...	...
27	Gya	25 8	25 8	18 0	39 0	40 0	21 0	11 0	11 8	11 8	20 0	23 0	23 8	...	...	...
28	Shahabad	U 21 0	20 0	14 0	33 0	32 0	18 0	17 0	16 8	12 0	18 0	20 0	14 0	...	...	...
29	Durbhunga	22 0	23 0	17 8	33 0	26 0	17 8	17 8	16 8	25 0	18 0	17 8	26 0	...	...	...
30	Mozufferpore	21 0	21 0	15 0	35 0	35 0	16 0	11 0	11 0	10 0	18 0	18 0	24 0	...	...	...
31	Sarun	22 8	21 8	17 0	37 0	35 0	25 0	10 0	9 8	9 0	24 0	21 0	26 0	...	...	...
32	Chumparun	V 21 0	21 0	14 0	35 0	37 0	20 0	8 0	8 0	8 0	21 8	21 0	25 8	...	...	...
33	Monghyr	22 0	23 6	18 3	33 6	28 3	23 1	11 5	11 5	10 5	17 8	18 3	16 8	...	...	...
34	Bhagulpore	W 22 11	20 8	17 11	40 6	37 14	20 3	24 0	17 11	23 11	25 4	20 3	25 4	...	...	...
35	Purneah	X 25 0	24 0	16 0	...	...	...	21 0	13 0	26 0	23 0	24 0 to 27 0	27 0	...	...	...
36	Sonthal Pergunnahs	Y 20 0	21 0	12 0	24 0	28 0	...	17 0	17 0	11 0	21 0	21 0	13 0	50 0	40 0	...
	ORISSA															
37	Cuttack	21 0	21 0	18 6	...	...	...	17 11	17 1	17 1	31 8	31 8	28 14	...	...	...
38	Pooree	17 1	17 1	14 7	...	...	...	18 6	18 6	17 1	27 9	27 9	27 9	...	...	...
39	Balasore	Z 18 0	18 0	13 0	...	...	...	16 0	16 0	18 0	28 0	28 0	24 0	...	...	...
	CHOTA NAGPORE.															
	South-Western Frontier Agency															
40	Hazareebagh	AA 23 0	22 0	12 0	38 0	...	16 0	12 0	13 0	9 0	27 0	27 0	17 0	...	...	...
41	Lohardugga	22 0	21 0	9 8	28 0	28 0	...	24 0	24 0	20 0	32 0	32 0	26 0	...	...	...
42	Singbhoom	18 0	18 0	11 0	32 0	32 0	...	14 0	14 0	12 0	24 0	24 0	28 0	...	...	...
43	Manbhoom	BB 17 0	17 0	10 8	32 0	32 0	..	16 0	14 0	12 8	26 0	21 0	24 0	...	...	...

R In the interior prices range as follow:—Rice best sort 15 to 18 seers, and common rice 17 to 22 seers per rupee.

S In the interior prices range as follow:—Rice best sort 12-8 to 19 seers, rice common 17 to 22 seers.

T In the interior prices range as follow:—Wheat 24 to 28-8 seers, barley 1-5 to 42-8 seers, rice best sort 18-12 seers, rice common 20-8 to 29 seers, lesser millets 1-2 to 45 seers, maize 35 to 37-8 seers, and gram 27 to 36 seers.

U In the interior prices range as follow:—Wheat 22 to 26-8 seers, barley 33 to 45 seers, rice best sort 10 to 13 seers, rice common 20 to 26-8 seers, great millet 30 seers, bulrush millet 28-8 to 31 seers, lesser millet 40 seers, maize 30 to 40 seers, and gram 30 to 33 seers.

V Wheat 20 to 25 seers, barley 25 to 40 seers, rice best sort 13 to 17 seers, rice common 20 to 25 seers, lesser millet 30 to 42 seers, maize 34 to 40 seers, and gram 20 to 26 seers.

W In the interior prices range as follow:—Wheat 20 to 24 seers, barley 30 seers, rice best sort 15 to 20 seers, rice common 16 to 27 seers lesser millets 30 to 37 seers, maize 37 seers, and gram 20 to 23 seers per rupee.

CALCUTTA,
The 21st December 1875.

Districts of Bengal for the fortnight ending 15th December 1875.—(Continued.)

THE SEER OF 80 TOLAS

GREAT MILLET—CHOLUM, JOWAR.			LESSER MILLETS—RAGI OR MURWA, AND CHEENA.			MAIZE OR INDIAN-CORN.			GRAM.			FIRE-WOOD.			SALT.			DISTRICTS.
Present return.	Next preceding return.	Corresponding return of last year.	Present return.	Next preceding return.	Corresponding return of last year.	Present return.	Next preceding return.	Corresponding return of last year.	Present return.	Next preceding return.	Corresponding return of last year.	Present return.	Next preceding return.	Corresponding return of last year.	Present return.	Next preceding return.	Corresponding return of last year.	
																		Eastern Districts.—(Contd.)
S. Ch.	S. Ch.	S. Ch.	S. Ch.	S. Ch.	S. Ch.	S. Ch.	S. Ch.	S. Ch.	S. Ch.	S. Ch.	S. Ch.	S. Ch.	S. Ch.	S. Ch.	S. Ch.	S. Ch.	S. Ch.	
... ...	...	...	...	...	...	...	...	...	16 0	16 0	10 8	12 0	120 0	120 0	8 12	9 4	7 8	Chittagong.
... ...	...	...	...	...	...	...	...	...	16 0	16 0	10 0	...	...	...	8 0	8 0	7 8	Noakholly.
... ...	...	...	...	...	...	...	...	...	20 0	19 0	12 0	...	...	...	8 12	8 12	8 8	Tipperah.
... ...	...	...	...	...	...	...	...	..	...	...	...	240 0	240 0	280 0	7 4	7 4	6 10	Chittagong Hill Tracts.
... ...	...	...	...	...	...	...	...	...	9 5	10 8	8 3	...	...	...	8 0	8 0	7 6	Hill Tipperah.
																		BEHAR.
0 35 0	30 0	...	...	...	...	38 0	36 0	24 0	33 0	33 0	24 0	150 0	150 0	150 0	8 0	8 0	8 0	Patna.
... ...	...	1 5	1 5	33 0	35 8	38 8	25 8	31 0	31 0	17 8	160 0	160 0	160 0	8 0	8 0	7 8	Gya.	
0 32 0	20 0	...	...	...	32 0	33 0	19 0	33 0	33 0	19 0	160 0	160 0	140 0	8 8	8 0	8 0	Shahabad.	
... ...	...	30 12	29 8	38 0	31 3	30 0	38 0	28 0	32 8	30 0	176 0	176 0	200 0	7 1	7 1	7 8	Durbhunga.	
... ...	...	35 0	35 0	40 0	33 0	31 8	34 0	27 0	27 0	26 0	140 0	140 0	160 0	7 8	7 8	7 8	Mozufferpore.	
... ...	27 0	37 0	36 0	27 0	38 0	35 0	27 8	32 0	30 0	20 4	160 0	160 0	160 0	8 8	8 4	7 12	Sarun.	
... ...	...	...	...	38 0	36 0	...	36 0	24 0	24 0	16 0	...	...	...	7 8	7 8	7 8	Chumparun.	
... ...	...	...	...	...	31 5	32 5	28 3	29 4	28 3	22 5	147 0	147 0	147 0	8 4	8 4	7 8	Mongbyr.	
... ...	...	...	...	...	37 14	30 5	30 5	27 12	26 8	19 9	151 8	151 8	151 8	8 3	8 3	8 3	Bhaguipore	
... ...	..	...	...	...	...	..	...	24 0	23 0	16 0	160 0	160 0	160 0	8 0	8 0	7 0	Purneah.	
... ...	...	...	...	...	50 0	55 0	32 0	20 0	25 0	13 0	320 0	320 0	320 0	8 0	8 0	8 0	Santhal Pergunnahs.	
																		ORISSA.
... ...	...	22 5	15 12	21 0	...	...	...	18 6	19 11	23 5	200 0	200 0	200 0	13 0	13 0	10 10	Cuttack.	
... ...	...	...	...	...	...	...	...	17 1	19 11	21 0	84 0	84 0	100 0	12 0	12 0	12 0	Poores.	
... ...	...	...	...	...	...	...	...	11 0	11 0	11 0	160 0	160 0	280 0	9 0	9 0	8 0	Balasore.	
																		CHOTA NAGPORE.
																		South-Western Frontier Agency.
... ...	...	...	42 0	36 0	32 0	...	30 0	29 0	28 0	17 0	240 0	240 0	240 0	7 8	7 8	7 0	Hazareebagh.	
... ...	...	48 0	50 0	50 0	32 0	32 0	30 0	24 0	24 0	13 0	160 0	160 0	160 0	7 8	7 0	6 12	Lohardugga.	
... ...	...	...	...	...	...	...	...	16 0	16 0	12 0	320 0	320 0	320 0	6 0	6 0	6 0	Singbhoom.	
... ...	...	64 0	64 0	...	34 0	34 0	28 0	17 0	16 0	13 0	180 0	180 0	140 0	8 0	8 0	7 8	Manbhoom.	

X In the interior prices range as follow:—Wheat 26 seers, rice best sort 21 to 22 seers, rice common 23 to 25 seers, and gram 23 to 24 seers per rupee.

Y In the interior prices range as follow:—Wheat 16 to 25 seers, barley 24 to 43-12 seers, rice best sort 18 to 26 seers, common rice 20 to 30 seers, maize 36 to 60 seers, and gram 16 to 30 seers per rupee.

Z In the interior prices range as follow:—Wheat 20 seers, rice best sort 18 seers, and rice common 30 seers per rupee.

AA In the interior prices range as follow:—Wheat 21 to 26 seers, barley 30 to 60 seers, rice best sort 14 seers, rice common 24-8 to 28 seers, lesser millets 40 to 60 seers, maize 30 to 45 seers, and gram 21 to 35 seers per rupee.

BB In the interior prices range as follow:—Wheat 17-8 to 2[illegible] seers, barley 16 to 30 seers, rice best sort 16 to 29 seers, rice common 20 to 30 seers, lesser millets 45 seers, maize 40 to 50 seers, and gram 16 to 20 seers per rupee.

Published for general information.

H. J. S. COTTON,
Offg. Jr. Secy. to the Govt. of Bengal.

Rainfall, Weather, and State and Prospects of the Crops.

Statement showing Rainfall, Weather, and State and Prospects of the Crops in the different Districts of Bengal, as reported to Government during the week ending the 18th December 1875.

No.	District and date of return.	Rainfall at Sudder Station in inches.	Character of the weather, state and prospects of the crops, and state of health at date.
	BENGAL		
	Western Districts		
BURDWAN DIVN. 1	Burdwan. Dec. 20,* '75	Nil.	Rice being harvested generally. A very fair crop. State of rubbee crops is generally favorable. Autumnal fever, small-pox, and cholera, are prevalent; fever specially.
BURDWAN DIVN. 2	Bankoora, „ 18, „	Nil.	Weather seasonably cool. State and prospects of the crops are good.
BURDWAN DIVN. 3	Beerbhoom, „ 18, „	Nil.	Weather unseasonably warm. Rice is nearly off the ground. Prospects of cold weather crops are good.
BURDWAN DIVN. 4	Midnapore, „ 18 „	Nil.	Weather cold and clear. Reaping of rice crops is going on. Outturn of crops is good.
BURDWAN DIVN. 5	Hooghly, „ 18, „	Nil.	Weather seasonable. About seven-eighths of the *amun*, or late rice crop in the high land, has been reaped. The harvest of the rice in the low land has just commenced Potatoes and winter crops are doing well. The Collector has found some potatoe plants cut off at the surface of the soil by a grub about two inches long It is not common enough to cause trouble. It is spoken of as having no name as yet, but as being known to cultivators.
BURDWAN DIVN.	Howrah, „ 18 „	Nil.	No change in the favorable condition of the weather and the crops.
	Central Districts.		
PRESIDENCY DIVN 6	24-Pergunnahs, Dec 20,† '75	Nil	Weather seasonable. Harvest of amun, or late rice crop, is well advanced. Prospects of cold weather crops are good. Cholera and fever still prevailing in the sub-divisions of Busseerhat, Barripore, Satkhira, and Diamond Harbour.
PRESIDENCY DIVN 7	Nuddea. „ 18, „	Nil.	Weather generally cool and seasonable; days occasionally cloudy. The *amun*, or late rice, is nearly harvested in parts; it is poor from want of moisture. In Kooshtea, Bongong, and Chooadangah sub-divisions the *rubbee* crops are suffering from want of rain. Cholera is still bad in the Meherpore sub-division, and in some villages in the Sudder and Bongong sub divisions.
PRESIDENCY DIVN 8	Jessore, „ 18 „	Nil.	Weather seasonable. The sky was clouded over for a few hours on two days, but no rain fell. Cutting of *amun*, or late rice, continues. Sarsa or mustard crop is very poor, but rain would only injure it now, though other winter crops on high lands require rain very much.
PRESIDENCY DIVN 9	Moorshedabad, „ 18, „	Nil.	Weather seasonable. Price of rice stationary. *Hemantee* crops are progressing favorably. Fever still continuing in Sujagunge. If any change, there is a slight decrease; otherwise the general health is good.
RAJSHAHYE DIVN. 10	Dinagepore, „ 17, „	Nil.	Weather fair and cold. The crops are being generally cut; a moderate outturn on all lands, of between 8 and 10 annas, is expected. Five deaths from cholera in Putnitola. Single cases of cholera in Thakurgaon and Bungshebari thanas.
RAJSHAHYE DIVN. 11	Maldah, „ 15, „	Nil.	Weather fair and cold, and slight fogs. The reaping of *kalai* pulse and *hemantee* rice continues. The outturn is very fair. *Amun*, or late rice, is still being reaped; yield is not good. *Boro* rice is being sown. Eleven deaths from cholera were reported during the week.
RAJSHAHYE DIVN. 12	Rajshahye, „ 18, „	Nil.	Fine clear weather, without any sign of rain approaching. Cholera has almost disappeared. The cold weather crops are still thriving. The cutting of the winter rice crops is progressing rapidly. Public health is generally good.
RAJSHAHYE DIVN. 13	Rungpore, „ 17, „	Nil	Weather fair. No change in the state and prospects of the crops. Harvest is general. Cold weather crops are in fair condition. Cholera is abating.
RAJSHAHYE DIVN. 14	Bogra, „ 18, „	Nil.	Weather fine, with heavy dews and cold nights. Days moderately warm. All the crops are doing well. Rice crop about half cut.
RAJSHAHYE DIVN. 15	Pubna, „ 18, „	Nil	Weather clear and fine. State and prospects of the crops are good. Cholera and fever are still prevalent.
COOCH BEHAR DIVN 16	Darjeeling, „ 17, „	Nil	Very cold in the early morning and after sunset; bright and clear during the day. In the plains the winter crop has been gathered in to a great extent. The want of rain towards the end of the season will not seriously affect the district. The *kalai* and *teel* crops are ripening. In the hills the young crops of wheat and barley are progressing, but they need rain.
COOCH BEHAR DIVN 17	Julpigoree...	...	Return not received.
	Cooch Behar, „ 16, „	Nil.	Weather cold and fair. There has been no change in the prospects of the crops since last week. The outturn of the late rice crop will, it is believed, turn out to be eight annas. The prospects of tobacco continue good.

* Telegram of the 20th December, received on the same day, shows rainfall during the seven days immediately preceding.

† Report of the 20th December, received on the same day, shows rainfall during the seven days immediately preceding

	No.	District and date of return.	Rainfall at Sudder Station in inches	Character of the weather, state and prospects of the crops, and state of health at date.
BENGAL.—(*Contd.*)				
		Eastern Districts.		
Dacca Divn.	18	Dacca, Dec. 20,* '75	Nil.	Weather fine, but hot. State and prospects of the crops are good. Rain would do good to the crops.
	19	Furreedpore, „ 18, „	Nil.	Weather colder and dry. The cutting of the paddy crops is progressing. Cholera is reported to be gradually disappearing.
	20	Backergunge, „ 16, „	Nil.	Weather cool and fair. The Collector writes from the mofussil that as far as he has seen, the crops are good, but insects are reported to have done much mischief within Gournudy and Matbaria station limits, and throughout the Patoakhally sub-division. The Dowlutkhan report is fairly satisfactory; the Perozpore report not so good, but Patoakhally report is to the effect that more than one-eighth of the paddy has been destroyed by insects. Cholera and fever are very prevalent just now throughout the district.
	21	Mymensingh, „ 17, „	Nil.	The weather, especially at night, is warmer than it should be at this season. State and prospects of the crops are favorable.
	22	Tipperah, „ 17, „	Nil.	Weather cool and seasonable. The *amun* paddy is still being reaped; the outturn is expected not to exceed three-fourths of an average in the district. The winter crops promise well, but want rain. Cholera is raging in some parts of the district, but not in a virulent form.
Chittagong Divn.	23	Chittagong, „ 16, „	Nil.	Weather very hot for the season of the year. The *amun* rice crop is being cut all through the district Rain is much wanted for the cold weather crops. Cholera prevails at Roajan and Futtickcherry. A few cases of small-pox reported from Puttiah.
	24	Noakholly, „ 16, „	Nil.	Weather cold and clear. Wind generally northern. Mornings of the 13th and 15th were foggy. The reaping of the *aman*, or late rice crops, is not yet completed, and the sowings of pulses, chillies, &c., still continue.
	25	Chittagong Hill Tracts, „ 14 „	Nil.	Weather clear and cold, with heavy dews at night. Cotton is being gathered in *jooms*. Mustard is coming on well; in some places it is in flower.
		Hill Tipperah, „ 15, „	Nil.	Weather cloudy, and not so cold as it ought to be. The harvesting of the late rice crop continues. The average outturn is about eight annas. At Koilashur it is said to be only a six anna crop.
BEHAR.				
Patna Divn.	26	Patna, Dec. 20,* '75	Nil.	All signs of rain have disappeared. The days are bright and clear, and the mornings and evenings are exceedingly cold. No change in the prospects of the crops since last report, *i.e.*, the rice crop is now being reaped, and the Collector does not think, on the whole, it will be a bad one. The prospects of the *rubbee* crops are fair, but of course would be benefited by rain. Health of the district continues good.
	27	Gya, „ 18, „	Nil.	Weather fine and cool. Thermometer reached 76°4. Rice crop is being cut. The outturn is expected to be as before, *i.e.*, 8, 10, to 12 annas. Prospects of *rubbee* are good, but want of water is still felt. Public health is good.
	28	Shahabad, „ 18, „	Nil	Weather bright and cold. No change in the state and prospects of the crops since last report. *Rubbee* crops continue to promise well. Paddy crop is being harvested. Rain is much wanted. Health of the district is good.
	29	Durbhunga, „ 18, „	Nil.	Weather cold and dry, but sometimes a little cloudy. The paddy crop is everywhere being harvested. In Tajpore it is producing from six to eight annas, in Durbhunga about eight annas. The *rubbee* crops are much in need of rain. No alteration in the state and prospects of the crops since last report.
	30	Mozufferpore. „ 17, „	Nil.	Weather cold. The Collector, who is on tour in Seetamurhee sub-division, is now satisfied that the average outturn of the rice crop has been only five annas throughout the sub-division. The greater portion of the crop has been cut. The *rubbee* crops generally are very backward, and where irrigation is not possible, the crops are getting very thin. The *kurthee* pulse in some places has been injured by caterpillars. *Rahur* generally is still very good Prices are nearly stationary, and, contrary to the practice of past years at this season (including 1873), little or no rice is being exported from the sub-division. Small quantities of grain are stealthily imported from Nepal, where the order prohibiting exportation remains in force. Prospects of Hajeepore and Sudder sub-division are unchanged.
	31	Sarun, „ 18, „	Nil.	Weather clear and cold, west wind prevailing. The harvest of *aughani*, or late rice, is almost completed, and the new rice has come into the market in small quantities. The prospects of the *rubbee*, or cold weather crops, continue excellent, but rain is still wanted for their growth. In some places they are being irrigated. Poppy plant is everywhere forward, and is looking very well. Prices have slightly fallen. General health is good.
	32	Chumparun, „ 17, „	Nil.	Weather cool. No rain. The late rice has almost been harvested, and the outturn would be as bad as reported before. Rain is very much wanted for the growth of the *rubbee* crops.

* Telegrams of the 20th December, received on the same day, show rainfall during the seven days immediately preceding.

No.	District and date of return.	Rainfall at Sudder Station in inches.	Character of the weather, state and prospects of the crops, and state of health at date.
BEHAR.—(*Contd.*)			
Bhagulpore Divn. 33	Monghyr, Dec. 18, '75	Nil.	Weather seasonable. Nothing new to report. The harvest is general all over the district; and the rubbee crop so far is doing fairly.
34	Bhagulpore, „ 20.* „	Nil	Aghani harvest is rapidly progressing. No rise in prices. *Rubbee* crops are still good. General health is very good.
35	Purneah, „ 18, „	Nil.	Weather is getting colder. Mornings are very foggy. The harvesting of winter rice is progressing satisfactorily From Dumdaha the reports are very favorable. All over the district on low lands there is a capital crop. The tobacco, mustard, and barley are looking well. New rice is being exported, but not very largely, from the northern pergunnahs and from Nepal. The *kurthi* now being cut is good. The heavy dew in the night makes up in some measure for the want of rain.
36	Sonthal Perghs. „ 18, „	Nil.	Weather cool and dry; occasionally cloudy, but no rain as yet. The harvest is progressing very favorably.
ORISSA			
Orissa Divn. 37	Cuttack, „ 11, „	Nil	Weather cold and a little windy. Early *sarad* crops are reaped with good outturn. Cutting of late *sarad* crop has commenced. Winter crops are flowering, with good prospects.
38	Pooree, „ 16, „	Nil.	Whether seasonable. The *laghu*, or the first late rice, is being gathered. The *sarad*, or main late rice, is now fully ripe. The ryots have commenced to reap it. The mustard, *urhur*, *kuli*, *moongh* and *kulthi* pulses, and other winter crops, are progressing well. In Khurdah the harvesting of the rice crop is going on. Winter crops are progressing. Cholera still lingers in different parts of the sub-division.
39	Balasore, „ 17, „	Nil.	Weather set fine, the clouds of the last week having cleared off. More than half the rice harvest is completed, and the yield has realized favorable expectations. Cases of cholera are still very frequent and very fatal. This disease has caused much mortality in this season.
CHOTA NAGPORE			
	South-Western Frontier Agency.		
40	Hazareebagh, Dec. 17, '75	Nil.	Weather colder and more seasonable. No change in the state and prospects of the crops since last report, *i.e.*, the condition of the crops remains the same, but would be greatly benefited by rain, which still holds off. The outturn of the paddy, which has now been reaped, is reported to be better than was expected. All indications of rain have disappeared.
41	Lohardugga, „ 18, „	Nil.	Slight rain fell during one day to the south of the district. The rice crop has been harvested, and the outturn has been excellent. Rain is much wanted for the *rubbee* crops, particularly in the Palamow sub-division. General health is good.
42	Singbhoom, „ 17, „	Nil.	Weather seasonable. State and prospects of the crops are favorable. Fever is still prevailing.
43	Manbhoom, „ 18, „	Nil.	The weather has for some time past been too dry. State and prospects of the crops are favorable.

* Telegram of the 20th December, received on the same day, shows rainfall during the seven days immediately preceding

Published for general information.

CALCUTTA, STATISTICAL DEPT.,
The 21st December 1875.

H. J. S. COTTON,
Offg. Jr. Secy. to the Govt. of Bengal.

Weekly Report of Rainfall compiled at the Meteorological Reporter's Office.

Divisions	Districts.	Stations.	Rain from 28th November to 4th December 1875.	Rain from 5th to 11th December 1875.	Rain from 1st January 1875. Inches.	Rain from 1st January 1875. Up to date.	Remarks.
BENGAL.			Inches.	Inches.		1875.	
	Western Districts.						
Burdwan	Burdwan	Burdwan	Nil	Nil	56·66	11th Dec.	
		Cutwa	Nil	Nil	58·30	ditto	
		Culna	Nil	Nil	48·52	ditto	
		Bood-Bood	Nil	Nil	43·61	ditto	
		Raneegunge	Nil	Nil	46·46	ditto	
		Jehanabad	Nil	Nil	45·40	ditto	
	Bankoora	Bankoora	Nil	Nil	57·93	ditto	
	Beerbhoom	Sooree	Nil	Nil	64·63	ditto	
		Hetampore	Nil	Nil	75·49	ditto	
		Roypore	Nil	Nil	5·99	ditto ...	From 19th Sept. 1875.
	Midnapore	Midnapore	Nil	0·02	53·28	ditto	
		Tumlook	Nil	Nil	56·57	ditto	
		Gurbetta	Nil	Nil	53·95	ditto	
		Contai { Dy. Collr.'s Office ...	Nil	Nil	61·49	ditto	
		Contai { Exe. Engr.'s Office	Not rec.	Not rec.	69·02	27th Nov.	
	Hooghly	Hooghly	Nil	Nil	53·01	11th Dec.	
		Serampore	Nil	Not rec.	50·47	4th Dec.	
	Howrah	Howrah	Nil	Nil	59·89	11th Dec.	
		Moheshrekha	Nil	Nil	39·71	ditto ...	From 31st May 1875.
	Central Districts.						
Presidency	24-Pergunnahs ...	Saugor Island	Nil	Nil	73·56	ditto	
		Calcutta	Nil	Nil	59·92	ditto	
		Alipore { Dispensary ...	Nil	Nil	57·62	ditto	
		Alipore { Jail ...	Nil	Nil	57·16	ditto	
		Busseerhat	Nil	Nil	56·28	ditto	
		Baraset	Nil	Nil	63 38	ditto	
		Diamond Harbour ...	Nil	Nil	67·71	ditto	
		Barripore	Nil	Nil	60·49	ditto	
		Satkhira	Nil	Nil	64·95	ditto	
		Barrackpore	Nil	Nil	47·31	ditto	
		Dum-Dum	Nil	Nil	59·88	ditto	
	Nuddea	Kishnaghur	Nil	Nil	54·70	ditto	
		Bongong	Nil	Nil	62·44	ditto	
		Meherpore	Nil	Nil	51·00	ditto	
		Chooadanga	Nil	Nil	50·13	ditto	
		Kooshtea	Nil	Nil	55·92	ditto	
		Ranaghat	Nil	Nil	54·28	ditto	
	Jessore	Jessore	Nil	Nil	63·82	ditto	
		Nurrail	Nil	Nil	59·66	ditto	
		Khoolna	Nil	Nil	60·85	ditto	
		Jhenida	Nil	Nil	66·07	ditto	
		Bagirhat	Nil	Nil	75·01	ditto	
		Magoorah	Nil	Nil	64·82	ditto	
	Moorshedabad ...	Berhampore	Nil	Nil	54·60	ditto	
		Rampore Haut	Nil	Nil	57·88	ditto	
		Lallbagh	Nil	Nil	57 86	ditto	
		Jungypore	Nil	Nil	44·47	ditto	
		Azimgunge	Nil	Nil	52·09	ditto	
		Lallgolla	Nil	Nil	48·22	ditto	
		Kandee	Nil	Nil	54·77	ditto ...	From 14th Mar. 1875.
Rajshahye	Dinagepore	Dinagepore	Nil	Nil	43·60	ditto	
	Maldah	Maldah	Nil	Nil	54·40	ditto	
		Chanchal	Nil	Nil	62·16	ditto	
	Rajshahye	Bauleah	Nil	Nil	49·00	ditto	
		Nattore	Nil	Nil	51·07	ditto	
	Rungpore	Rungpore	Nil	Nil	60·45	ditto	
		Bhowanigunge	Nil	Nil	52·70	ditto	
		Kurigram	Nil		18·36	ditto ...	From 25th July 1875.
	Bogra	Bagdogra	Nil	Nil	26·91	ditto ...	Ditto ditto.
		Bogra	Nil	Nil	57·81	ditto	
	Pubna	Pubna	Nil	Nil	50·08	ditto	
		Serajgunj	Nil	Nil	54·72	ditto	
Cooch Behar.	Darjeeling	Darjeeling { Telegraph Office	Not rec.	Not rec.	101·79	15th Nov.	
		Darjeeling { Hospital ...	0·33	Nil	115·17	11th Dec.	
	Julpigoree	Julpigoree	0·05	0·01	106·59	ditto	
		Boda	Nil	Nil	72·07	ditto	
		Buxa { Commissioner's Office	Nil	Nil	149·44	ditto	
		Buxa { Civil Surgeon's Office	Not rec.	Not rec.	154·28	20th Nov.	
		Titalya	Nil	Nil	90·99	11th Dec.	
	Cooch Behar Tributary States	Cooch Behar	Nil	Nil	90·40	ditto	

Divisions.	Districts.	Stations.	Rain from 28th November to 4th December 1875.	Rain from 5th to 11th December 1875.	Rain from 1st January 1875.		Remarks
					Inches.	Up to date.	
BENGAL.—(*Continued.*)							
	Eastern Districts.		Inches.	Inches.		1875.	
Dacca.	Dacca	Dacca... Telegraph Office	Nil	Not rec.	66·36	4th Dec.	
		Dacca... Hospital	Nil	Nil	59·42	11th Dec.	
		Moonsheegunge	Nil	Nil	50·97	ditto	
		Manickgunge	Nil	Nil	55·00	ditto	
	Furreedpore	Furreedpore	Nil	Nil	68·51	ditto	
		Goalundo	Nil	Nil	63·37	ditto	
		Madaripore	Nil	Nil	64·38	ditto	
	Backergunge	Burrisal	Nil	Nil	68·02	ditto	
		Perozepore	Nil	Nil	74·03	ditto	
		Patoakhally	Nil	Nil	119·10	ditto	
		Dowlutkhan	Nil	Nil	110·46	ditto	
	Mymensingh	Mymensingh	Nil	Nil	80·13	ditto	
		Jamalpore	Nil	Nil	75·06	ditto	
		Atia	Nil	Nil	72·56	ditto	
		Kishoregunge	Nil	Nil	88·43	ditto	
Chittagong.	Chittagong	Chittagong Telegraph Office	Nil	Nil	140·30	ditto	
		Chittagong Jail	Nil	Nil	135·72	ditto	
		Cox's Bazar	Nil	Nil	147·86	ditto	
	Noakholly	Noakholly	Nil	Nil	110·81	ditto	
	Tipperah	Comillah	Nil	Nil	89·30	ditto	
		Brahmunberiah	Nil	Nil	78·29	ditto	
	Chittagong Hill Tracts	Rungamatee Hill	Nil	Nil	103·72	ditto	
	Hill Tipperah	Hill Tipperah	Nil	Nil	101·02	ditto	
BEHAR.							
Patna.	Patna	Patna	Nil	Nil	45·38	ditto	
		Behar	Nil	Nil	38·67	ditto	
		Barh	Nil	Nil	41·45	ditto	
		Dinapore Jail	Nil	Nil	39·58	ditto	
		Dinapore Cantonment	Nil	Nil	43·89	ditto	
	Gya	Gya	Nil	Nil	38·25	ditto	Not recorded 1st to 4th Aug. 1875.
		Nowadah	Nil	Nil	39·20	ditto	
		Arungabad	Nil	Nil	42·57	ditto	
		Jehanabad	Nil	Nil	32·68	ditto	
	Shahabad	Arrah	Nil	Nil	33·06	ditto	
		Sasseram	Nil	Nil	50·98	ditto	
		Buxar	Nil	Nil	42·63	ditto	
		Bhubooah	Nil	Nil	49·17	ditto	
	Mozufferpore	Mozufferpore	Not rec.	Not rec.	32·61	13th Nov.	Not rec. 31st Oct. to 6th Nov. 1875.
		Hajeepore	ditto	ditto	56·27	ditto	Ditto ditto.
		Seetamurhee	ditto	ditto	26·07	ditto	Ditto ditto.
	Durbhunga	Durbhunga	Nil	Nil	45·82	11th Dec.	
		Mudhoobunnee	Nil	Nil	34·76	ditto	
		Tajpore	Nil	Nil	43·94	ditto	
	Sarun	Chupra	Nil	Nil	32·44	ditto	
		Sewan	Nil	Nil	43·55	ditto	
	Chumparun	Motiharee	0·20	Nil	47·93	ditto	
		Bettiah	Nil	Nil	51·68	ditto	
Bhagulpore.	Monghyr	Monghyr	Nil	Nil	46·51	ditto	
		Begoo Serai	Nil	Nil	42·04	ditto	
		Jamoose	Nil	Nil	45·48	ditto	
	Bhagulpore	Bhagulpore	Nil	Nil	36·47	ditto	
		Soopool	Nil	Nil	43·50	ditto	
		Muddehpoora	Nil	Nil	42·26	ditto	
		Banka	Nil	Nil	39·94	ditto	
		Sonbursa	Nil	Nil	42·68	ditto	
	Purneah	Purneah	Nil	Nil	44·16	ditto	
		Kissengunge	Nil	Nil	53·35	ditto	
		Arrareah	Nil	Nil	48·07	ditto	
	Sonthal Pergunnahs	Nya Doomka	Nil	Nil	55·33	ditto	
		Rajmehal	Nil	Nil	59·26	ditto	
		Deoghur	Nil	Nil	41·62	ditto	
		Jamtara	Nil	Nil	48·00	ditto	
		Godda	Nil	Nil	36·30	ditto	

Divisions.	Districts.	Stations.	Rain from 28th November to 4th December 1875.	Rain from 5th to 11th December 1875.	Rain from 1st January 1875. Inches.	Rain from 1st January 1875. Up to date.	Remarks.
ORISSA.			Inches.	Inches.		1875.	
Orissa.	Cuttack	Cuttack ... Telegraph Office	Nil	Nil	86·40	11th Dec.	
		Cuttack ... Hospital ...	Nil	Nil	91·92	ditto	
		Jajepore	Nil	Nil	66·35	ditto	
		Kendraparah	Nil	Nil	60·90	ditto	
		Jugutsingpore	Nil	Nil	83·05	ditto	Not recorded 2nd July to 11th Sept. 1875.
		False Point	Nil	Nil	88·10	ditto	
	Pooree	Pooree	Nil	Nil	64·16	ditto	
		Khoordah	Nil	Nil	85·81	ditto	
	Balasore	Balasore ... Exe. Engr.'s Office	Nil	Nil	53·80	ditto ...	From 16th May 1875.
		Balasore ... Collector's Office	Nil	Not rec.	59·45	4th Dec.	
		Bhuddruck	Nil	Nil	50·63	ditto	
		Jellasore	Nil	Nil	60·57	ditto	
		Sorah	Nil	Nil	61·98	ditto	
		Chandbally	Nil	Nil	57·08	ditto	
	Cuttack Tributary Mehals	Sumbalpore	Nil	Nil	60·02	11th Dec.	
	CHOTA NAGPORE.						
	SOUTH-WESTERN FRONTIER AGENCY.						
	Hazareebagh	Hazareebagh ... Jail ...	Nil	Nil	43·52	ditto	
		Hazareebagh ... Dispensary ...	Nil	Nil	50·05	ditto	
		Pachumba	Nil	Nil	47·66	ditto	
	Lohardugga	Ranchee	Nil	Nil	59·03	ditto	
		Palamow	Nil	Nil	43·17	ditto	
	Singbhoom	Chyebassa	Nil	Nil	63·76	ditto	
	Manbhoom	Purulia	Nil	Nil	53·18	ditto	
		Govindpore	Nil	Nil	51·58	ditto	
	ASSAM & ADJACENT HILLS.						
	Sylhet	Sylhet	Nil	Nil	183·57	ditto	
	Seebsaugor	Seebsaugor	Nil	Not rec.	102·14	4th Dec.	
		Golaghât	Nil	ditto	79·54	ditto	
		Jorehaut	Nil	ditto	85·16	ditto	
		Nazeerah	Nil	ditto	93·72	ditto	
		Deopanie	0·30	ditto	82·00	ditto	
		Hattiepootie	Nil	ditto	84·77	ditto	
		Mazengah	0·46	ditto	79·46	ditto	
		Suntock	Nil	ditto	99·32	ditto	
		Cherideo	Nil	ditto	104·34	ditto	
		Benares	Nil	ditto	45·05	ditto	
		Akyab	Nil	Nil	177·42	11th Dec.	

CALCUTTA,
The 18th December 1875

W. G. WILLSON,
Offg. Meteorological Reporter to the Govt. of Bengal.

Meteorological Telegraphic Report for the period 12th to 18th Dec. 1875.

Stations.	Date.	Hour.	Barometer reduced to 32°.	Barometer reduced to sea-level.	Thermometer. Dry.	Thermometer. Wet.	Humidity Sat.=100.	Wind. Direction.	Wind. Velocity.	Rain.	Clouds.	Weather initials.
Calcutta.	Dec. 12th	10	30·064	30·083	69·0	63·0	70	N by W	6·2	...	.....	b
		16	29·949	29·967	76·0	63·9	48	N N W	8·3	...	.....	b
	13th	10	30·123	30·142	70·4	61·7	58	N by E	7·2	..	.....	b
		16	29·981	29·999	77·5	66·0	51	N by E	9·0	...	.....	b
	14th	10	30·103	30·122	71·0	63·3	62	N by E	4·9	...	.....	b
		16	29·962	29·980	77·8	66·1	50	N N E	6·0	...	.....	b
	15th	10	30·064	30·083	70·4	63 8	68	N N E	3·4	...	CK	
		16	29·937	29·955	76·0	65·0	52	N N E	3·8	...	.....	b
	16th	10	30·075	30·094	71·0	62·8	61	E N E	2·3	...	.....	b
		16	29 955	29·973	76·0	62·7	43	N N E	4·8	...	.....	b
	17th	10	30·103	30·122	71·5	63·4	61	N E	3·1	...	.....	b
		16	29·980	29·999	75·0	63·0	47	S W	4·7	...	.....	b
	18th	10	30·124	30·143	70·3	61·5	57	S	2·0	...	.....	b
		16	29 992	30·011	73·7	61·7	46	N W	4·8	...	.....	b
Saugor Island	12th	10	30·058	30·064	71	66	75	N	12·8	...	.....	b, m
		16	29·966	29·972	76	65	52	N	22·6	...	.....	b, m
	13th	10	30·124	30·130	72	64	62	N	10·6	...	.....	b, m
		16	29 991	29·997	77	66	53	N N E	13·5	...	C	b, m
	14th	10	30·106	30·112	72	64	62	N	10·1	...	.....	b, m
		16	29 971	29·977	77	67	56	N W	11·1	...	CK	b, m
	15th	10	30·054	30·118	75	67	63	N N E	8·0	...	C, CK	b, m
		16	29·935	29·941	77	65	49	N N W	9·0	...	C	b, m
	16th	10	30·065	30·071	73	64	58	N N E	5·9	...	.....	b, m
		16	29·963	29·969	77	63	41	N	3 9	...	C	b, m
	17th	10	30·110	30·116	73	62	50	N E	6·8	...	.....	b, m
		16	29·994	30·000	76	63	44	N N W	5·1	...	.....	b, c
	18th	10	30·117	30·123	73	65	62	N W	6·5	...	.....	b, m
		16	30·009	30·015	78	65	46	S S W	3·2	...	K	b, m
Chittagong.	12th	10	29·976	30·070	77	69	64	N	3·3	...	KS	m
		16	29·870	29·963	79	67	50	W	4·3	...	K	c
	13th	10	30·041	30·135	75	67	63	N N W	3·2	...	CS	m
		16	29·887	29·980	79	70	61	W	3·8	...	K, KS	c
	14th	10	30·021	30·115	74	62	47	N	3·5	...	.....	m
		16	29·910	30·003	80	66	44	W	2·9	...	.....	b
	15th	10	29·986	30·081	72	65	66	N N W	3·3	...	K, KS	m
		16	.....	.....	76	67	60	W	6·5	...	KC, CS, KS	c
	16th	10	29·994	30·088	73	67	71	N	3·3	...	.....	m
		16	29·835	29·928	78	66	49	W	6·2	...	K	c
	17th	10	30 029	30·124	71	65	70	E N E	3·5	...	.....	m
		16	29·875	29·969	77	65	49	N N W	6·0	...	C	c
	18th	10	30·019	30·114	70	64	70	E N E	2·7	...	C	c
		16	29·918	30·012	75	63	47	N W	6 5	...	K	c
Madras.	11th	10	30·009	30·039	79	73	73	N E	11	0·02	.....	cloudy.
		16	29·893	29·923	81	73	66	N E by N	11	...	.....	c
	12th	10	29·989	30·019	80	74	74	N N E	8	...	.....	c
		16	29·877	29·907	79	71	65	N N E	11	...	.....	b, c
	13th	10	29·994	30·024	78	74	81	N N E	7	.	.....	c
		16	29·886	29·916	80	75	78	E N E	6	0·09	.....	cloudy.
	14th	10	29·996	30·026	78	74	81	N	9	0·20	.....	cloud y
		16	29·881	29·911	82	76	74	E N E	10	0·07	.....	cloudy.
	15th	10	29·965	29·995	83	76	71	E N E	12	0·05	.....	c
		16	29·895	29·925	80	74	74	N E by E	9	...	.....	cloudy.
	16th	10	30·012	30·042	78	75	86	N E by N	5	0·33	.....	cloudy.
		16	29 902	29·932	80	73	70	N N E	12	...	.....	c
	17th	10	30·031	30·061	83	74	68	N E by N	13	...	.....	c
		16	29·929	29·959	80	71	62	N E by N	15	...	.....	c
Cuttack.	12th	10	29·989	30·073	73	62	50	N N E	1·3	...	CK, C	
		16	29·876	29 959	81	67	44	N N E	4·5	...	C, CK	b
	13th	10	30·057	30·141	75	62	44	N N E	1·1	...	C	b
		16	29·936	30·019	79	63	36	N N E	5·1	...	C	b
	14th	10	30·039	30·123	74	62	47	N E	0·2	...	.....	b
		16	29·909	29·992	79	63	36	N E	4·0	...	C	b
	15th	10	29·979	30·063	75	64	51	N E	0·1	...	C	b
		16	29·829	29·912	80	66	44	E S E	1·4	...	C	b
	16th	10	29·992	30 076	74	65	59	N	0·1	...	C	
		16	29·876	29 959	79	65	43	N N E	2·0	...	C	b
	17th	10	30·019	30·103	74	65	59	W N W	2·9	...	... ..	b
		16	29·896	29·979	80	65	40	W N W	1·8	...	.....	b
	18th	10	30·042	30·126	73	64	58	W N W	0·2	...	.....	b
		16	29·926	30·009	79	64	40	W N W	2·3	...	.....	b
Akyab.	12th	10	30·005	30·027	78	70	65	E N E	1·6	...	.....	b
		16	29·899	29·921	81	69	51	S W	3 6	...	.....	b
	13th	10	30·085	30·107	78	70	65	E	1·9	...	.....	b
		16	29·949	29·970	86	75	57	W S W	3·3	...	.....	b
	14th	10	30·068	30 090	77	69	64	E	2·0	...	.....	b
		16	29·932	29·954	80	69	54	S W	3·5	...	.....	b
	15th	10	30·048	30·070	78	70	65	E S E	1·8	...	.....	b
		16	29·914	29·936	78	67	53	W	4·5	...	.....	b
	16th	10	30·020	30·042	77	69	64	N E	2·5	...	.....	b
		16	29·920	29·942	76	66	56	W	5·6	...	.....	b
	17th	10	30·018	30·040	78	68	57	E	2·5	...	.....	b
		16	29·930	29·952	77	66	53	W S W	5·8	...	.....	b
	18th	10	30·053	30·075	75	67	63	N E	2·6	...	.....	b
		16	29·960	29·982	78	69	61	W	6·6	...	.....	b

* Velocity of wind in miles per hour.

CALCUTTA,
The 18th December 1875.

W. G. WILLSON,
Offg. Meteorological Reporter to the Govt. of Bengal.

Abstract of Observations as received in the Meteorological Office, Calcutta, during the month of October 1875.

N.B.—The Barometric data are reduced for temperatures, and not for height above sea-level.

STATIONS.	Height above sea-level.	BAROMETER. Mean.	Mean of 4 hours.	Mean of 10 hours.	Mean of 16 hours.	Mean of 22 hours.	Range.	RADIATION. Solar. Mean.	Solar. Max. Day.	Solar. Max. ⊖	Grass Nocturnal. Mean.	Grass Nocturnal. Min. Day.	Grass Nocturnal. Min. ⊖	TEMPERATURE OF AIR. Mean of max.	Mean daily range.	Mean of min.	Mean.	Mean of 4 hours.	Mean of 10 hours.	Mean of 16 hours.	Mean of 22 hours.	Highest Max. Day.	Highest Max. ⊖	Absolute range.	Lowest Min. Day.	Lowest Min. ⊖	HUMIDITY. Mean.	Mean of 4 hours.	Mean of 10 hours.	Mean of 16 hours.	Mean of 22 hours.	RAINFALL. In inches	Number of days.
Port Blair ...	61	29·773	...	29·818	29·728	...	·090	149·4	23rd	165·0	...	...	...	86·1	9·8	76·3	80 3	...	83·7	84·4	...	31st	89·0	14 0	29-30th	75·0	...	...	81	77	...	7·93	25
Nancowry ...	78	29·812	...	29·853	29·771	...	·082	157·6	30th	174·0	72·4	28-31st	71·0	84·4	8 7	75·7	78·6	...	82 3	81·6	...	31st	86·1	13·9	17th	72·2	...	...	78	79	...	14·62	22
Madras ...	27	29 82[illegible]	...	·9 88[illegible]	29·768	...	·117	...	.....	...	...	...	...	...	...	...	79 8	...	81·8	83·1	...	.....	...	...	.....	...	...	...	75	72	...	6·52	20
Vizagapatam ...	31	29·817	29·780	29 873	29 771	29·842	·102	115 5	5th	123·0	...	...	...	84·7	4·5	80 2	83·5	80 5	83·3	84·1	82·0	1-2nd	89·0	12 5	15th	76·5	73	78	70	69	76	9·00	10
Akyab ...	21	29·832	29·829	29·889	29 766	29 [illegible]	·114	140·4	25th	151 0	72 3	4-2th	65·2	87·4	13 3	74·1	80·4	76·4	83·0	84 5	77 7	21st	90 8	21·2	31st	69 6	85	94	80	76	91	5·70	13
False Point ...	187	29·843	29·824	29·889	29·794	29·854	·095	...	.....	...	...	...	...	...	...	...	80·9	76 9	82 7	84 0	80·1	.....	...	...	.....	...	80	91	74	72	84	6·55	7
Cuttack ...	80	29·777	29 765	29·821	29·717	29·805	·104	143·9	10th	158·2	71·9	11th	63·8	89·3	15 5	73·8	80 5	75·2	83·9	85·1	77·7	2nd	93·3	25·2	12th	68 1	77	88	69	65	86	8 20	7
Saugor Island ...	6	29 837	29 812	29·894	29·791	29·853	·103	140 3	5th	150·0	71·2	12th	65·0	86·1	10·8	75·3	80 8	77·0	84·2	84·1	77·8	3rd	90·2	19·3	11th	70 9	78	89	70	68	86	6 00	10
Chittagong ...	90	29·758	29·735	29 811	29·7 2	29·784	·109	147·8	25th	158·0	70·4	31st	62·3	88 2	16·2	72·0	79·9	74·2	82·9	85 2	77·4	2nd	91·8	26·2	31st	65 6	91	94	74	70	84	2·58	5
Calcutta ...	18·11	29·832	29·807	29·890	29·781	29·850	·109	139·7	1st	149·9	..	...	...	86·9	10 3	76·6	81·6	77·4	83·6	[illegible]	79·8	1st	91·8	18·8	31st	73·0	76	89	65	63	85	3·43	7
Burdwan ...	99·09	29·754	...	29·816	29·706	...	·110	146 4	17th	157·0	66·7	11th	55·0	88·0	13·8	74·2	80·7	...	84 8	86·8	...	2nd	93·0	26 0	11th	67·0	...	...	64	62	...	1·73	4
Jessore ...	20	29·817	...	29·863	29·770	...	·096	146·8	5th	158·7	69·5	31st	62·0	88 9	14·7	74·2	80·8	...	84 8	85·5	...	20th	92 0	24·0	28th	68·[illegible]	...	...	65	63	...	0·72	6
Dacca ...	85	29·809	29 792	29·863	29·757	29·823	·106	146·0	15th	155·0	68·6	31st	55·9	87·8	13·6	74·2	81·0	75·7	85 0	85·7	77·[illegible]	4th	91·3	24·4	31st	66·9	77	92	67	60	87	0·62	5
Silchar ...	88·91	29 768	...	29·831	29·698	...	·133	147 6	1st	166·9	70·3	31st	64·8	87 9	14·7	73·2	80·1	...	81·8	[illegible]	...	3rd	92·9	25·1	31st	67·8	86	...	77	65	...	1·80	9
Hazareebagh ...	2010	27·854	...	27 899	27·807	...	·092	141·2	3rd	158·4	59 6	31st	51·0	82·7	17·7	65·0	73·6	...	78·1	80·6	...	20th	86·5	28·5	10th	58·5	61	...	54	49	...	0 96	4
Berhampore ...	64	29·795	...	29 842	29·727	...	·115	138·4	4th	148·0	52·7	30-31st	45·0	89 2	15·2	74·0	80·9	...	83·5	86 8	...	9th	93·0	25 0	31st	68·[illegible]	...	...	64	59	...	1·42	4
Gya ...	347	29·489	...	29·523	29 415	...	·108	...	.....	...	...	...	...	88·6	19 3	69·3	79 6	...	84·5	85·4	...	4th	92·2	29·7	15th	62·5	...	...	55	49	...	Nil	...
Patna ...	179	29·663	...	29·723	29·609	...	·114	144·1	7th	153·3	65·6	31st	52 8	90·6	19·7	70·9	[illegible]	...	86·6	88·0	...	19th	93·8	33·7	31st	59 1	87	...	50	43	...	0·03	1
Monghyr ...	160·4	29·683	...	29·742	29·629	...	·113	146 3	1st	154·0	66·2	31st	55·0	89·8	17·0	72·8	81 3	...	82 7	87 2	...	3rd	91·9	24 8	31st	67·1	...	...	69	59	...	0·05	1
Purneah ...	125	29·709	...	29 763	29·656	...	·107	152·3	7-9th	159·5	64·6	10th	58·0	89·6	21·1	68·5	77·0	...	83·7	85·6	...	3-4th	93·7	36·5	31st	57 2	...	...	62	57	...	Nil	...
Darjeeling ...	6912	23 439	23 423	23·475	23·401	23·459	·074	129·5	3rd	141·8	40·9	30th	37·0	66·2	17·3	48·9	57 3	51·5	61·1	62·3	54·2	6th	71·0	27·6	30th	43 4	80	87	70	75	89	0·03	2
Seebsaugor ...	332	29 523	...	29·594	29·453	...	·141	145·6	18th	151·8	68·5	31st	63·1	86 3	16·2	70·1	76·3	...	78·4	84·3	...	3rd	92·4	27·1	31st	65 3	87	..	84	68	...	4·17	9
Goalpara ...	386	29·451	...	29·510	29·385	...	·125	139·9	5th	146·9	68·6	30-31st	62·0	87·5	16·9	70·6	79·3	...	81·5	84·9	...	1st	90·9	26·4	30th	64·5	75	...	73	61	...	0·65	3
Benares ...	262·74	29·592	...	29·645	29·542	...	·103	145·1	2nd	155·0	59·5	31st	48 0	90·7	22·4	68·3	78·5	...	81·2	86·8	...	4th	94 0	32·8	14-16th	61·2	...	...	61	50	...	0·04	1
Roorkee ...	879 7	28 958	...	29·005	28 911	...	·094	138·2	1st	144 1	55·1	30th	46·6	86 9	25·6	61·3	74·1	...	78·8	84·8	...	16-17th	89·2	37·5	31st	51·7	...	...	58	46	...	0·80	1

CALCUTTA—OCTOBER 1875.

Mean barometric pressure of 23 years ...	29·829	Mean temperature of 23 years ...	... 81·5	Mean humidity of 23 years ...	... 79	Mean rainfall of 47 years ...	... 5·61
Ditto ditto of 1875 ...	29·832	Ditto ditto of 1875 ...	... 81·6	Ditto ditto of 1875 ...	... 76	Actual fall in 1875 ...	... 3·42
Excess in 1875	·003	Excess in 1875	... 0·1	Defect in 1875	... 3	Defect in 1875	... 2·19

W. G. WILLSON,

Offg. Meteorological Reporter to the Govt. of Bengal.

Dated Calcutta, 20th December 1875.

Mean Pressures and Temperatures of the preceding Table reduced to Sea-level, with Anemometric Results and Observations of Sky Serenity.

Stations.	Mean barometric pressure reduced to sea-level.	Mean temperature reduced to sea-level.	Wind. North.	North-east.	East.	South-east.	South.	South-west.	West.	North-west.	Calm.	Percentage and Resultant.	Mean velocity daily.	Mean serenity.
Port Blair ...	29·836	80·4	2	15	1	21	3	20	...	...	...	37 S, 32 E	102·7	4·92
Nancowry ...	29 892	78·8	..	3	3	3	...	26	22	5	...	64 S, 68 W	123·2	2 94
Madras ...	29·854	79·8	21	4	4	9	5	9	4	13	...	33 N, 4 W	163·4	...
Vizagapatam ...	29·849	82·5	3	8	48	23	4	10	20	8	...	32 S, 71 E	45·4	5·33
Akyab ...	29·854	80·4	11	22	12	9	18	11	27	14	...	9 N, 68 W	62·0	5·67
False Point ..	29·863	80 9	21	25	27	6	1	1	4	20	19	45 N, 33 W	.....	...
Cuttack ...	29·860	80·7	17	29	8	3	3	3	15	5	41	28 N, 16 E	32·5	5·56
Saugor Island ...	29·843	80·8	25	29	11	6	3	4	13	32	1	47 N, 3 W	104·5	5·96
Chittagong ...	29·851	80·1	30	5	10	12	4	12	22	29	...	35 N, 41 W	49·8	5 98
Calcutta ...	29·851	81·6	25	12	22	8	8	13	17	17	...	19 N, 5 W	95·9	...
Burdwan ...	29·858	80·9	21	11	6	2	...	2	5	14	1	58 N, 2 W	46 1	6·62
Jessore ...	29·838	80·8	18	13	4	2	3	3	2	17	...	53 N, 3 W	48·2	5·06
Dacca ...	29·845	81·9	19	7	5	5	8	7	8	14	48	16 N, 28 W	39·7	6·79
Silchar ...	29·860	80·3	3	3	14	7	7	4	14	5	5	10 S, 7 E	43·8	5·45
Hazareebagh ...	29·867	78·0	4	6	6	5	1	1	12	27	...	46 N, 39 W	126·2	6·53
Berhampore ...	29·851	81·0	21	4	3	2	1	6	3	16	6	49 N, 23 W	31·8	6·53
Gya ...	29·822	80·4	...	6	6	5	5	4	7	16	13	14 N, 60 W	27·8	7·48
Patna ...	29·847	81·6	...	2	7	1	2	9	33	7	1	57 S, 86 W	67·3	7·27
Monghyr ...	29 847	81·6	2	2	5	4	6	9	28	5	1	48 S, 74 W	26·2	7·35
Purneah ...	29 838	77·3	1	1	1	6	2	11	30	10	...	63 S, 82 W	55·3	8·77
Darjeeling ...	.....	...	...	...	30	19	15	28	24	6	2	36 S, 6 W	.....	6·05
Seebsaugor ...	29·862	77·0	2	11	8	6	7	17	6	4	1	17 S, 4 W	45·1	2·69
Goalpara ...	29·841	80·2	1	3	17	7	1	3	5	2	23	26 S, 77 E	49·3	8·35
Benares ...	29·860	79·1	2	9	7	3	4	8	24	4	1	27 S, 88 W	38·5	8·30
Roorkee ...	29·858	76·1	...	3	6	10	...	1	4	15	23	8 N, 1 W	38·3	9·55

NOTE.

Barometric Pressure.—The pressures in column 2 of the above table for all stations below 500 feet are reduced from those given in column 3 of the table on the previous page, by adding the weight of a column of air of the temperatures given in column 17. For stations above 500 feet elevation the reduction is made by Dippe's tables, as given in Guyot's "Meteorological and Physical Tables." The temperatures at the sea-level are taken from column 3 of the above table.

Temperature.—The temperatures in column 3 are reduced from those in column 17 on the preceding page, by adding 1° Fahr. for every 450 feet.

Wind Resultant.—The resultant wind direction and its comparative predominance are calculated from the whole number of wind observations recorded during the month. The relative predominance in the direction of the resultant is given as a percentage of the whole number of observations. The direction is computed in the usual way by Lambert's formula.

Serenity.—This column gives the average proportion of unclouded sky, a cloudless sky being indicated by 10, and one completely overcast by 0.

The above being all comparable, afford the data for constructing a meteorological chart for the month, which shall show the isobaric and isothermal lines and the resultant wind directions, which last may be represented by arrows of varying length, proportioned to the prevalence of the wind. To these may be added the rainfall from the previous tables.

W. G. Willson,

Offg. Meteorological Reporter to the Govt. of Bengal.

Calcutta, the 20th December 1875.

Results of the Meteorological Observations taken at the Surveyor-General's Office, Calcutta, from 8th to 14th December 1875.

Month.	Date.	Mean reduced barometer.	Thermometer.			Mean dry bulb.	Mean wet bulb.	Computed mean dew-point.	Mean degree of humidity.	Wind.			Rain.	Moon's phases.	General Remarks.
			Highest reading.	Lowest reading.	Max. solar radiation.					Prevailing direction.	Max. pressure.	Daily velocity.			
		Inches.	○	○	○	○	○	○			lb.	Miles.	In.		
Dec.	8th	30·051	79·0	63·2	133·0	70·0	64·0	59·2	0·70	N & N N W	...	86·6	.....	...	Clear and cirri. Slightly foggy from midnight to 3 and at 7 P.M.
	9th	·078	76·2	60·0	129·0	68·6	61·3	55·5	·65	N & N by E	...	140·6	.....	...	Clear, cirri, and cirro-strati.
	10th	·033	80·0	61·3	135·0	70·2	64·2	59·4	·70	N by E & N N E	...	178·4	.....	...	Clear and cirri. Slightly foggy at 7 and 8 P.M
	11th	·011	78·5	62·7	137·2	69·5	62·3	56·5	·65	N & N by E	...	131·1	.....	...	Clear, cirri, and cirro-strati.
	12th	29·998	77·5	61·6	138·0	68·5	62·4	57·5	·69	N by E & N by W	...	162·5	.....	...	Clear.
	13th	30·035	79·0	61·4	130·5	69·1	62·2	56·7	·66	N by E & N	...	86·	.....	○	Clear.
	14th	·023	79·5	61·5	133·0	69·5	63·0	57·8	·68	N N W & N by E.	...	143·6	.....	...	Clear and cirri. Slightly foggy at 11 P.M.

The mean barometer, as likewise the dry and wet bulb thermometer means, are derived from the twenty-four hourly observations made during the day.

The dew-point is computed with the Greenwich constants. The figures in column 10 represent the humidity of the air, the complete saturation of which being taken at unity. The receiver of the lower rain gauge is 1½ feet, and that of the anemometer 70 feet 10 inches, above the level of the ground. The velocity of wind, as indicated by Robinson's anemometer, is registered from noon to noon.

		⊖
The extreme variation of temperature during the past seven days	...	20·0
The maximum temperature during the past seven days	...	80·0
The maximum temperature during the corresponding period of the past year	...	78·8
The mean humidity during the past seven days	...	0·68
The mean humidity during the corresponding period of the past year	...	0·68
		Inches.
The total fall of rain from 8th to 14th ... by lower rain gauge	...	Nil.
The total fall of rain from 8th to 14th ... by anemometer gauge	...	Nil.
Ditto ditto ditto, average of twenty-one previous years	...	0·04
Ditto ditto between the 1st January and the 14th December	...	59·89
Ditto ditto ditto, average of twenty-one previous years	...	67·78

GOPEENAUTH SEN,
In charge of the Observatory.

The 16th December 1875.

PUBLIC WORKS DEPARTMENT, IRRIGATION BRANCH, BENGAL.

ORISSA CIRCLE.

Statement showing the Total Amount of Traffic and Tolls on the Kendrapara Canal for the month of October 1875.

LENGTH OF CANAL OPEN—39 MILES.

PRIVATE TRAFFIC.

Number of boats.	Nature of cargo.	Approximate Weight of cargo.	Approximate Value of cargo.	Tonnage of boats. Mds.	Tonnage of boats. Tons.	Ton mileage.	Tollage.	Rate of toll per ton mile.
		Mds.	Rs				Rs. A. P.	A. P.
13	Paddy ...	1,021	510	1,538	66	1,690	20 0 0	...
1	Turmeric ...	140	700	249	9	288	2 4 0	...
4	Salt ...	333	1,665	459	16	256	2 0 0	...
2	Castor seeds ...	298	1,192	484	17	272	2 4 0	...
2	Jaggery ...	334	1,670	522	18	376	5 8 0	...
1	Garlic ...	84	840	112	4	104	1 0 0	...
6	Spices ...	1,263	25,260	2,218	79	2,370	31 14 0	...
2	Young trees ..	200	100	400	14	224	1 0 0	...
1	Coriander ...	43	22	80	3	90	1 2 0	...
1	Timber ...	38	114	170	6	60	0 12 0	...
28	Empty boats ...	...	.....	1,525	55	1,218	14 14 0	...
6	Passenger boats	...	.....	1,424	51	984	7 8 4	...
67		3,754	32,073	9,192	328	7,922	90 2 4	...
44	Paddy ...	6,500	3,250	10,186	...	.....	122 6 0	...
5	Rice ...	1,059	1,059	1,617	...	.....	23 10 0	...
25	Spices	4,124	81,440	7,947	...	.....	105 12 0	...
4	Gingelly ...	2,277	6,928	3,588	...	.....	46 4 0	...
3	Grain ...	280	190	339	...	.....	4 8 0	...
2	Jaggery ...	142	710	219	...	.....	3 0 0	...
1	Salt ..	100	500	141	...	.....	1 14 0	...
8	Timber ...	2,575	3,687	3,976	...	.....	57 0 6	...
1	Bamboo ..	50	6	104	...	.....	1 8 0	...
1	Tobacco ..	60	300	120	...	.....	1 8 0	...
2	Coriander ...	200	100	348	...	.....	4 14 0	...

STORES AND MATERIALS FOR IRRIGATION WORKS.

Number of boats.	Nature of cargo.	Approximate Weight of cargo.	Approximate Value of cargo.	Tonnage of boats. Mds.	Tonnage of boats. Tons.	Ton mileage.	Tollage.	Rate of toll per ton mile.
				Local Traffic.				
		Mds.	Rs				Rs. A. P.	
...	Nil ...	...	.....	.....	...	...	.....	...
...		...	.....	.....	...	...	.....	...
...		...	.....	.....	...	...	.....	...
...		...	.....	.....	...	...	.....	...
...		...	.....	.....	...	...	.....	...
...		...	.....	.....	...	...	.....	...
...		...	.....	.....	...	...	.....	...
...		...	.....	.....	...	...	.....	...
...		...	.....	.....	...	...	.....	...
...		...	.....	.....	...	...	.....	...
...		...	.....	.....	...	...	.....	...
...		...	.....	.....	...	...	.....	...
...	Nil ...	...	.....	.....	...	...	.....	...
				Traffic between Cuttack and Seaboard.				
...		...	.....	.....	...	...	.....	...
1	Empty boats	...	.....	585	...	...	8 10 0	...
...		...	.....	.....	...	...	.....	...
...		...	.....	.....	...	...	.....	...
...		...	.....	.....	...	...	.....	...
...		...	.....	.....	...	...	.....	...
...		...	.....	.....	...	...	.....	...
...		...	.....	.....	...	...	.....	...
...		...	.....	.....	...	...	.....	...
...		...	.....	.....	...	...	.....	...

ABSTRACT.

Number of boats.	Nature of traffic.	Weight of cargo.	Value of cargo.	Tonnage.	Ton mileage.	Tollage.	Rate of toll per ton mile.	Remarks.
		Mds.	Rs.			Rs. A. P.		
67	Local ...	3,754	32,073	328	7,922	90 2 4	...	
...	Govt. stores	.....	.....	...	.....	.....	...	
...		.....	.....	...	.....	.....	...	
...		.....	.....	...	.....	.....	...	
...		.....	.....	...	.....	.....	...	
...		.....	.....	...	.....	.....	...	
...		.....	.....	...	.....	.....	...	
...		.....	.....	...	.....	.....	...	
...		.....	.....	...	.....	.....	...	
...		...	.....	...	.....	.....	...	
...		.....	.....	...	.....	.....	...	
...		.....	.....	...	.....	.....	...	
67		3,754	32,073	328	7,922	90 2 4	...	
...		...	.....	...	.....	.....	...	
276	Local ...	33,085	1,07,664	2,431	1,102,760	10 6	...	
...		...	.....	...	.....	.....	...	
1	Govt. stores	.....	.....	21	882	8 10 0	...	
...		.....	.....	...	.....	.....	...	
...		.....	.....	...	.....	.....	...	
...		.....	.....	...	.....	.....	...	
...		.....	.....	...	.....	.....	...	
...		.....	.....	...	.....	.....	...	
...		.....	.....	...	.....	.....	...	
...		.....	.....	...	.....	.....	...	

2	Sundries ..	131	33	263	...	.....	3 6 0	...	...	...	.....	.....	...	...	.....	...	...		.....	.....	...	...	.....	...												
1	Linseed ...	100	40	188	..	.....	2 10 0	...	...	...	.....	.....	...	...	.....	...	...		.....	.....	...	...	.....	...												
3	Horida (spice)	686	1,412	1,054	...	.....	15 6 0	...	...	...	.....	.....	...	...	.....	...	...		.....	.....	...	...	.....	...												
2	White cut stone	447	14	747	...	.....	5 7 0	...	...	...	.....	.....	...	...	.....	...	...		.....	.....	...	...	.....	...												
37	Laterite stone ...	13,464	185	20,700	...	.....	163 9 0	...	...	...	.....	.....	...	...	.....	...	...		.....	.....	...	...	.....	...												
2	Hides .	60	6,000	1,09	...	.....	15 0 0	...	...	...	.....	.....	...	...	.....	...	...		.....	.....	...	...	.....	...												
4	Salt fish ...	190	950	636	...	.....	8 10 0	...	..	...	.....	.....	...	...	.....	...	..		.....	.....	...	...	.....	...												
1	Gunny	10	500	440	...	.....	6 6 0	...	...	...	.....	.....	...	...	.....	...	...		.....	.....	...	...	.....	...												
109	Empty boats ...	...	.....	11,565	...	.....	134 6 0	...	...	...	.....	.....	...	...	.....	...	...		.....	.....	...	...	.....	...												
19	Passenger boats	...	.....	2,913	...	...	33 10 6	...	...	...	.....	.....	...	...	.....	...	...		.....	.....	...	...	.....	...												
276		33,085	1,07,664	68,060	2,431	1,01,102	760 10 6	...	1	...	...	585	21	882	8 10 0	...	277		33,085	1,07,664	2,452	1,01,984	769 4 6	...												
343	Total ...	36,839	1,39,737	77,252	2,759	1,09,024	850 12 10	0 1·4	1	...	.....	585	21	882	8 10 0	0 1·8	344		36,839	1,39,737	2,780	1,09,906	859 6 10	0 1·5												
329	Total of same month last year	32,049	1,61,268	64,094	2,289	91,037	876 11 2	0 1·8	15	415	452	3,577	128	4,844	49 9 2	0 1·9	344		32,464	1,61,720	2,417	95,881	926 4 4	0 1·8												
										MISCELLANEOUS.																										
										Local Traffic.																										
		...	.....	.....	...	... ..	.....	...	..	Nil.	.....	.....	...	...	.....	...	.		.....	.....	...	...	.....	...												
	Total ...	...	....	.....	...	.....	.....	...	...	Nil.	.....	.....	...	...	.....	...	...		..	. ..	...	...	... .	...												
										TRAFFIC BETWEEN CUTTACK AND SEABOARD.																										
1	Bamboos 100 in No ..	...	1	.....	...	.....	0 4 0	...	...	...	.....	.....	...	...	.....	...	4	Local ..	.....	25	...	...	2 8 8	...												
3	Timbers 7 in No.	...	24	.....	...	.....	2 4 8	...	...	Nil.	.....	.....	...	...	.....	...	...	Govt. stores	.....	.....	...	...	.....	...												
4		...	25	.....	...	.....	2 8 8	...	...	Nil.	.....	.....	...	...	.....	...	4		.....	25	...	..	2 8 8	...												
4	Total ...	...	25	.....	...	. ...	2 8 8	...	...	Nil.	.....	.....	...	...	.....	...	4		.....	25	...	...	2 8 8	...												
1	Total of same month last year	...	152	.....	...	.....	28 12 0	...	2	...	6	.....	...	...	1 0 0	...	3		.....	158	...	...	29 12 0	...												
347	Grand total ...	36,839	1,39,762	77,252	2,759	1,09,024	853 5 6	...	1	...	.....	585	21	882	8 10 0	...	348		36,839	1,39,762	2,780	1,09,906	861 15 6	...												
330	Grand total of same month last year ...	32,049	1,61,420	64,094	2,289	91,037	905 7 1	...	17	415	458	3,577	128	4,844	50 9 2	...	347		32,464	1,61,878	2,417	95,881	956 0 4	...												

PUBLIC WORKS DEPARTMENT, IRRIGATION BRANCH, BENGAL.

ORISSA CIRCLE.

Statement showing the total amount of Traffic and Tolls on the High Level Canal for the month of October 1875.

LENGTH OF CANAL OPEN—37 MILES.

PRIVATE TRAFFIC.

Number of boats.	Nature of cargo.	Approximate Weight of cargo	Approximate Value of cargo.	Tonnage of boats. Maunds.	Tonnage of boats. Tons.	Ton mileage.	Tollage.	Rate of toll per ton mile.
		Mds.	Rs.				Rs. A. P.	A. P.
18	Salt ...	2,618	13,090	4,351	155	5,188	61 15 1	...
7	Castor-seeds ...	1,570	5,495	2,093	75	2,541	30 6 0	...
5	Gingelly ...	4,830	19,320	1,610	58	1,955	23 4 0	...
4	Grams ...	870	1,305	1,159	41	1,407	16 14 0	...
4	Timbers ...	452	1,469	718	26	302	11 14 0	...
1	Paddy ...	323	161	431	15	488	6 6 0	...
3	Rice ...	175	175	357	13	392	4 14 11	...
9	Provisions ...	65	65	283	10	186	2 3 2	...
1	Tiles ...	90	2	186	7	226	2 10 0	...
2	Cocoanut ...	110	165	147	5	178	2 2 6	...
2	Copper ..	52	1,560	196	7	161	1 12 0	...
1	Cloths ..	40	800	69	3	84	0 14 4	...
1	Straw ...	44	14	132	4	28	0 10 0	...
1	Furniture ...	84	84	112	4	4	0 8 0	...
1	Firewood ...	25	2	85	3	18	0 6 4	...
42	Empty boats	.....	.....	3,220	115	2,728	37 11 8	...
9	Passenger boats ...	.....	.....	1,008	36	1,143	17 6 6	...
111	Total ...	11,348	43,707	16,157	577	17,029	221 14 6	0 2·5
135	Total of same month last year	6,687	34,433	19,725	704	23,850	248 0 6	0 2

STORES AND MATERIALS FOR IRRIGATION WORKS.

Number of boats.	Nature of cargo.	Approximate Weight of cargo	Approximate Value of cargo.	Tonnage of boats. Maunds.	Tonnage of boats. Tons.	Ton mileage.	Tollage.	Rate of toll per ton mile.
		Mds.	Rs.				Rs. A. P.	A. P.
1	Engine, &c.	318	1,590	540	19	656	8 10 6	...
1	Cutstone	378	6	810	29	984	12 0 0	...
2	Total	696	1,596	1,350	48	1,640	20 10 0	0 2·4
115		12,044	45,303	625		18,669	242 8 6	0 2·5
150		8,079	35,568	858		26,902	291 8 10	0 2

ABSTRACT.

Number of boats.	Nature of traffic.	Weight of cargo.	Value of cargo.	Tonnage.	Ton mileage.	Tollage.	Rate of toll per ton mile.	Remarks.
		Mds.	Rs.			Rs. A. P.	A. P.	
111	Local ...	11,348	43,707	577	17,029	221 14 6	0 2·5	
2	Govt. stores ...	696	1,596	43	1,640	20 10 0	0 2·4	
113		12,044	45,303	625	18,669	242 8 6	0 2·5	

1	Bamboos, No 400 ...	......	5	......	...	......	0 5 4	...
1	Total ...	......	5	......	...	......	0 5 4	...
1	Total of same month last year ...	......	32	......	...	......	2 0 0	...
112	Grand Total...	11,343	43,712	16,157	577	17,029	223 3 10	...
136	Grand Total of same month last year ...	6,687	34,465	19,725	704	23,850	250 0 6	...

MISCELLANEOUS.

44	Boats passed free...	......	......	......	...	...	......	...
44		......	......	......	...	...	......	...
170		...	......	......	...	...	......	...
46		696	1,596	1,350	48	1,640	20 10 0	...
185		1,392	1,135	4,311	154	3,052	43 8 4	...

1	Local ...	...	5	...	......	0 5 4	...
44	Govt. stores ...	...	......	...	......	......	...
45		...	5	...	......	0 5 4	...
171		...	32	...	......	2 0 0	...
158		12,044	45,308	625	18,669	242 13 10	...
321		8,079	35,600	858	26,902	293 8 10	...

PUBLIC WORKS DEPARTMENT, IRRIGATION BRANCH, BENGAL.

ORISSA CIRCLE.

Statement showing the total amount of Traffic and Tolls on the Taldanda Canal for the month of October 1875.

LENGTH OF CANAL OPEN—27 MILES.

PRIVATE TRAFFIC.

Number of boats.	Nature of cargo.	Approximate Weight of cargo.	Approximate Value of cargo.	Tonnage of boats. Maunds.	Tonnage of boats. Tons.	Ton mileage.	Tollage.	Rate of toll per ton mile.
		Mds.	Rs.				Rs. A. P.	A. P.
1	Paddy ...	280	200	528	19	285	1 5 1	...
1	Flour ...	225	100	420	15	330	2 1 8	...
3	Till-seed ...	539	1,620	1,317	196	196	0 13 2	...
1	Furniture ...	10	25	54	2	2	0 0 7	...
1	Gunny bags...	20	200	379	14	14	0 3 10	...
1	Rubble ...	310	15	560	20	20	0 5 7	...
3	Young plants	414	300	927	33	41	2 5 0	...
12	Empty boats	...	...	1,769	63	630	4 0 11	...
23	Total ...	1,798	2,460	5,947	362	1,518	11 3 10	0 1·3
15	Total of same month last year ...	846	524	3,055	109	1,043	8 14 6	0 1·6

STORES AND MATERIALS FOR IRRIGATION WORKS.

Number of boats.	Nature of cargo.	Approximate Weight of cargo.	Approximate Value of cargo.	Tonnage of boats. Maunds.	Tonnage of boats. Tons.	Ton mileage.	Tollage.	Rate of toll per ton mile.
		Mds.	Rs.				Rs. A. P.	A. P.
4	Laterite stone.	1,937	77	3,371	120	2,521	12 2 4	0 0·9
4		1,937	77	3,371	120	2,521	12 2 4	0 0·9
14		3,798	116	9,211	329	1,644	23 0 7	0 2·7

ABSTRACT.

Number of boats.	Nature of traffic.	Weight of cargo.	Value of cargo.	Tonnage.	Ton mileage.	Tollage.	Rate of toll per ton mile.	Remarks.
		Mds.	Rs.			Rs. A. P.	A. P.	
23	Local ...	1,798	2,460	362	1,518	11 3 10	0 1·3	
4	Govt. stores	1,937	77	120	2,521	12 2 4	0 0·9	
27		3,735	2,537	482	4,039	23 6 2	0 1·1	
29		4,644	640	438	2,687	31 15 1	0 2·2	

5 Logs ...	...	25	...	...	...	1 4 0	...	...
9,700 Bamboos	...	135	...	...	...	13 8 0	...	...
8 Passengers...	...	...	...	...	...	0 2 8	...	...
Total ...	...	160	...	...	...	14 14 8	...	...
Total of same month last year ...	...	30	...	...	...	21 0 0	...	...
23 Grand Total	1,798	2,620	5,947	362	1,518	26 2 6	...	4
15 Grand Total of same month last year ...	846	554	8,055	109	1,043	29 14 6	...	14

Miscellaneous.

...	...	...	...	...	......	...	...
...	...	...	...	...	......	...	...
...	...	...	...	...	......	...	...
1,037	77	3,371	120	2,521	13 2 4	...	27
3,798	116	9,211	329	1,644	23 0 7	...	29

Local ...	...	160	..	...	14 14 8	...
	...	160	...	...	14 14 8	...
	...	30	...	...	21 0 0	...
	3,735	2,697	432	4,039	38 4 10	...
	4,644	670	438	2,687	52 15 1	...

PUBLIC WORKS DEPARTMENT, IRRIGATION BRANCH, BENGAL.

SOUTH-WESTERN CIRCLE.

Statement showing the Total Amount of Traffic and Tolls on the Midnapore Canal for the month of October 1875.

LENGTH OF CANAL OPEN—53 MILES.

PRIVATE TRAFFIC.									STORES AND MATERIALS FOR IRRIGATION WORKS.								ABSTRACT.								
Number of boats.	Nature of cargo.	Approximate Weight of cargo.	Approximate Value of cargo.	Tonnage of boats. Mds.	Tonnage of boats. Tons.	Ton mileage.	Tollage.	Rate of toll per ton mile.	Number of boats.	Nature of cargo.	Approximate Weight of cargo.	Approximate Value of cargo.	Tonnage of boats. Mds.	Tonnage of boats. Tons.	Ton mileage.	Tollage.	Rate of toll per ton mile.	Number of boats.	Nature of traffic.	Weight of cargo.	Value of cargo.	Tonnage.	Ton mileage.	Tollage.	Rate of toll per ton mile.	Remarks.
		Mds.	Rs.				Rs. A. P.	A. P.			Mds.	Rs.				Rs. A. P.	A. P.			Mds.	Rs.			Rs. A. P.	A. P.	
62	Betel-leaves ...	1,355	7,246	5,910	...	.....	37 10 0	...	...	...	.....	...	...	...	...	.....	...	3,416	Local ...	91,173	6,56,224	13,761	2,47,666	3,482 15 0	0 2 7	
5	Betel-nuts ...	805	5,250	1,600	..	.....	13 5 6	...			.....	...	...	...	...	.....	...	...		.....	...	...	.....	... ..	...	
1	Bones	300	500	500	...	.....	15 0 0	...			.....	...	...	...	...	.....	..	...		.....	.....	...	.....	.....	...	
20	Coal and Coke ...	3,480	1,940	7,050	...	.....	46 9 3	...			.....	...	...	...	...	.....	..	...		.....	.....	...	.....	.....	...	
41	Cotton	5,065	89,130	11,850	...	.....	94 0 6	...			.....	...	...	...	...	.....	...	...		... ..	.....	...	.....	.....	...	
14	Cotton twist, European	690	23,060	2,600	...	.....	16 13 6	...			.....	...	..	...	...	.....	...	...		.....	... ..	...	.....	.....	...	
21	Cotton, European manufactures ...	1,575	99,425	4,250	...	.....	45 13 3	...			.....	...	...	...	...	.....	...	...		.....	... ..	...	.....	.....	...	
15	Cotton, Native manufactures ...	284	40,400	2,270	...	.....	15 0 6	...			.....	...	...	...	...	.....	...	...		.....	.....	...	.....	.....	...	
8	Copper and Brass and their manufactures	770	25,100	2,455	...	... .	16 5 8	...			.....	...	...	...	...	.....	...	...		.....	.....	...	.....	.....	...	
19	Cocoanuts ...	1,010	3,040	2,945	...	.....	34 2 9	...			.....	...	...	...	...	.....	...	...		.....	.....	...	.....	.....	...	
8	Curd	348	1,044	1,220	...	.....	5 9 0	...			.....	...	...	...	...	.....	...	...		.....	.....	...	.....	.....	...	
2	Castor seeds ...	425	1,700	725	...	.....	15 6 6	...			.....	...	...	...	...	.....	...	...		.....	.....	...	.....	.....	...	
759	Empty boats ...	.....	... ..	62,815	...	... ..	502 11 9	...			.....	...	...	...	...	.....	...	...		.....	.....	...	.....	.....	...	
10	Fuel and firewoods	8 0	516	1,850	...	.....	8 3 0	...			.....	...	...	...	...	.....	...	...		.....	.....	...	.....	.....	...	
4	Fibres, manufactures	80	720	465	...	.....	1 12 0	...			.....	...	...	...	...	.....	...	...		.....	.....	...	.....	.....	...	
4	Fishes	121	1,105	645	...	.....	2 7 0	...			.....	...	...	...	...	.....	...	...		.....	.....	...	.....	.....	...	
12	Flour	225	1,075	1,385	...	.....	7 10 6	...			.....	...	...	...	...	.....	...	...		.....	.....	...	.....	.....	...	
6	Fruits, dried ...	900	2,150	1,700	...	.....	13 9 6	...			.....	...	...	...	...	.....	...	...		.....	.....	...	.....	.....	...	
1	Goats, No. 30 ...	.....	30	.....	...	... ..	0 12 0	...			.....	...	...	...	...	.....	...	...		.....	.....	...	.....	.....	...	
2	Horns	130	2,625	305	...	.....	2 0 6	...			.....	...	...	...	...	.....	...	...		.....	.....	...	.....	.....	...	
15	Hides	1,552	13,475	3 340	...	.....	35 15 9	...			.....	...	...	...	...	.....	...	...		.....	.....	...	.....	.....	...	
1	Intoxicating drugs other than opium	20	2,000	250	...	.....	7 8 0	...			.....	...	...	...	...	.....	...	...		.....	.....	...	.....	.....	...	
4	Indigo seeds ..	550	9,425	1,225	...	.....	13 5 6	...			.....	...	...	...	...	.....	...	...		.....	.....	...	.....	.....	...	
1	Iron and its manufactures	100	500	225	...	.....	6 12 0	...			.....	...	...	...	...	.....	...	...		.....	.....	...	.....	.....	...	

In October 1874 it was 15 miles.

14	Jute and other raw fibres ...	790	3,180	2 120	...	...	9 11 0	...	...	...	...	...	...	...	...	...	...		...	...	...	...	...	...
6	Lime ...	525	494	1,400	...	...	5 4 0	...	...	...	...	...	...	...	...	...	...		...	...	...	...	...	...
1	Linseeds ...	60	210	400	...	...	8 8 0	...	...	...	...	...	...	...	...	...	...		...	...	...	...	...	...
32	Mustard ...	3,620	10,930	8,690	...	...	48 15 3	...	...	...	...	...	...	...	...	...	...		...	...	...	...	...	...
12	Oil-cakes ...	930	1,420	2,350	...	...	30 15 6	...	...	...	...	...	...	...	...	...	...		...	...	...	...	...	...
27	Miscellaneous native goods ...	868	3,184	3,450	...	...	29 10 6	...	...	...	...	...	...	...	...	...	...		...	...	...	...	...	...
9	Other saline substances ...	810	1,752	1,755	...	...	17 14 6	...	...	...	...	...	...	...	...	...	...		...	...	...	...	...	...
123	Paddy ...	13,830	18,223	25,145	...	...	398 2 6	...	...	...	...	...	...	...	...	...	...		...	...	...	...	...	...
27	Pottery ...	696	600	4,600	...	...	21 0 3	...	...	...	...	...	...	...	...	...	...		...	...	...	...	...	...
74	Pulses and Gram ...	7,650	22,178	17,720	...	...	141 6 9	...	...	...	...	...	...	...	...	...	...		...	...	...	...	...	...
1,742	Passenger boats ...	......	......	1,07,455	...	...	1,079 4 0	...	...	...	...	...	...	...	...	...	...		...	...	...	...	...	...
17	Rice ...	1,220	3,335	2,940	...	...	21 11 6	...	...	...	...	...	...	...	...	...	...		...	...	...	...	...	...
87	Salt (alimentary)	20,620	89,212	40,740	...	...	322 14 9	...	...	...	...	...	...	...	...	...	...		...	...	...	...	...	...
3	Spices & condiments	38	50	240	...	...	2 0 3	...	...	...	...	...	...	...	...	...	...		...	...	...	...	...	...
13	Silk, Raw ...	163	1,17,220	1,560	...	...	9 12 9	...	...	...	...	...	...	...	...	...	...		...	...	...	...	...	...
3	Stamp Papers ...	15	5,700	295	...	...	6 13 6	...	...	...	...	...	...	...	...	...	...		...	...	...	...	...	...
33	Sugar, unrefined ...	3,515	10,689	8,610	...	...	81 0 0	...	...	...	...	...	...	...	...	...	...		...	...	...	...	...	...
8	Sugar, refined ...	490	4,850	1,625	...	...	10 14 6	...	...	...	...	...	...	...	...	...	...		...	...	...	...	...	...
1	Stationery ...	10	200	100	...	...	3 0 0	...	...	...	...	...	...	...	...	...	...		...	...	...	...	...	...
14	Sand ...	2,050	164	5,525	...	...	20 13 6	...	...	...	...	...	...	...	...	...	...		...	...	...	...	...	...
25	Straw ...	2,409	985	7,725	...	...	34 5 6	...	...	...	...	...	...	...	...	...	...		...	...	...	...	...	...
24	Saul leaves ...	1,165	867	4,525	...	...	25 6 6	...	...	...	...	...	...	...	...	...	...		...	...	...	...	...	...
32	Saul piles ...	4,134	3,895	6,629	...	...	53 9 0	...	...	...	...	...	...	...	...	...	...		...	...	...	...	...	...
7	Stone cups ...	610	1,750	1,250	...	...	29 1 0	...	...	...	...	...	...	...	...	...	...		...	...	...	...	...	...
2	Stone plates ...	180	1,800	475	...	...	3 8 6	...	...	...	...	...	...	...	...	...	...		...	...	...	...	...	...
32	Tobacco ...	5,940	20,835	8,550	...	...	76 11 6	...	...	...	...	...	...	...	...	...	...		...	...	...	...	...	...
2	Tiles ...	150	45	425	...	...	2 9 6	...	...	...	...	...	...	...	...	...	...		...	...	...	...	...	...
1	Wheat ...	150	500	325	...	...	2 7 0	...	...	...	...	...	...	...	...	...	...		...	...	...	...	...	...
2	Waste papers ...	120	250	425	...	...	1 9 6	...	...	...	...	...	...	...	...	...	...		...	...	...	...	...	...
7	Fruits, fresh, and vegetables ...	170	300	705	...	...	4 14 6	...	...	...	...	...	...	...	...	...	...		...	...	...	...	...	...
3,416	Total ...	91,173	6,56,224	3,85,334	13,761	247,666	3,482 15 0	0 2 7	...	...	...	...	...	...	...	...	3,416		91,173	6,56,224	13,761	247,666	3,482 15 0	0 2 7
2,834	Total of same month last year	1,16,548	8,43,272	4,20,845	15,029	230,340	3,429 7 3	0 3	...	...	...	...	...	...	...	...	2,834		1,16,548	8,43,272	15,029	230,340	3,429 7 3	0 3
										MISCELLANEOUS.														
	Passengers, No. 11,864 ...	...	...	...	...	...	240 14 3	...	...	...	...	...	...	...	...	...	11	Local ...	...	8,571	...	...	379 11 6	...
	Ratts of timber, (Logs 600)	...	7,676	...	...	...	104 15 6	...	...	...	...	...	...	...	...	...	...		...	...	...	...	...	...
	Saul piles logs 1,186 ...	...	896	...	...	...	22 3 9	...	...	...	...	...	...	...	...	...	...		...	...	...	...	...	...
	Demurrage, &c. ...	...	...	...	...	...	11 10 0	...	...	...	...	...	...	...	...	...	...		...	...	...	...	...	...
11	Boats passed free...	...	...	...	...	...	...	...	...	...	...	...	...	...	...	...	...		...	...	...	...	...	...
11	Total ...	...	8,571	...	...	...	379 11 6	...	...	...	...	...	...	...	...	...	11		...	8,571	...	...	379 11 6	...
10	Total of same month last year ...	...	1,725	...	...	...	250 5 3	...	...	...	...	...	...	...	...	...	10		...	1,725	...	...	250 5 3	...
3,427	Grand Total ...	91,173	6,64,795	3,85,334	13,761	247,666	3,863 10 6	...	...	...	...	...	...	...	...	...	3,427		91,173	6,64,795	13,761	247,666	3,8[illegible]2 10 6	...
2,844	Grand total of same month last year ...	1,16,548	8,44,997	4,20,845	15,029	230,340	3,679 12 6	...	...	...	...	...	...	...	...	...	2,844		1,16,548	8,44,997	15,029	230,340	3,679 12 6	...

A ton of goods was carried on the average 18 miles during the month, whereas

PUBLIC WORKS DEPARTMENT, IRRIGATION BRANCH, BENGAL.

SOUTH-WESTERN CIRCLE.

Statement showing the Total Amount of Traffic and Tolls on the Hidgellee Tidal Canal for the month of October 1875.

LENGTH OF CANAL OPEN—29 MILES.

PRIVATE TRAFFIC.

Number of boats.	Nature of cargo.	Approximate Weight of cargo.	Approximate Value of cargo.	Tonnage of boats. Maunds.	Tonnage of boats. Tons.	Ton mileage.	Tollage.	Rate of toll per ton mile.
		Mds.	Rs				Rs. A. P.	A. P.
281	Paddy ...	28,621	28,903	52,682	...	...	661 4 9	...
20	Hemp ...	2,050	8,730	6,416	...	...	67 7 3	...
5	Jaggery ...	235	982	945	...	...	11 3 6	...
2	Rice ...	24	48	100	...	...	1 5 6	...
3	Coal ...	230	102	665	...	...	5 14 9	...
6	Fuel ...	211	34	670	...	...	5 2 6	...
74	Passenger boats	.....	.....	4,890	...	...	69 3 6	...
431	Empty boats	.....	.....	30,826	...	...	382 12 3	...
13	Pottery ...	430	193	1,945	...	...	13 12 0	...
100	Miscellaneous	5,031	25,194	14,820	...	...	186 5 3	...
25	Salt ...	4,266	17,368	10,850	...	...	99 12 6	...
2	Sand ...	150	7	255	...	...	1 11 3	...
5	Mats ...	220	2,200	900	...	...	6 3 6	...
4	Guran-wood ...	...	185	925	...	...	5 14 9	...
8	Straw ...	477	264	2,325	...	...	15 15 9	...
4	Bricks ...	.....	94	1,000	...	...	15 6 3	...
1	Soap ...	10	3	40	...	...	0 4 3	...
1	Basket ...	10	3	25	...	...	0 3 9	...
5	Timber boats	.....	.....	485	...	...	4 3 0	...
9	Ghooting ...	600	315	1,080	...	...	8 10 6	...
8	Oil-cake ...	285	208	709	...	...	4 12 9	...
2	Cloth ...	...	1,050	145	...	...	1 8 0	...
14	Betel ...	297	669	750	...	...	6 1 3	...
1	Ganges water	20	20	450	...	...	3 1 6	...
6	Ice ...	7	37	405	...	...	3 9 9	...
2	Sundriwood ...	63	54	200	...	...	1 6 0	...
1	Sugar ...	5	45	50	...	...	0 5 8	...
1	Spice ...	100	900	224	...	...	1 8 9	...
5	Gram ...	88	131	470	...	...	3 3 6	...
6	Cocoanuts ...	...	185	715	...	...	11 15 3	...
1	Iron ...	20	40	300	...	...	5 7 9	...
6	Tamarind ...	61	29	235	...	...	2 12 3	...
1	Cotton ...	200	4,000	550	...	...	8 12 6	...
3	Tobacco ...	168	560	585	...	...	8 3 9	...
1,056	Total ..	43,879	92,493	1,37,623	4,915	91,430	1,589 8 6	0 3 3

STORES AND MATERIALS FOR IRRIGATION WORKS.

Number of boats.	Nature of cargo.	Approximate Weight of cargo.	Approximate Value of cargo.	Tonnage of boats. Maunds.	Tonnage of boats. Tons.	Ton mileage.	Tollage.	Rate of toll per ton mile.
...	...	...	...	...	...	...	...	...

ABSTRACT.

Number of boats.	Nature of traffic.	Weight of cargo.	Value of cargo	Tonnage.	Ton mileage.	Tollage.	Rate of toll per ton mile.	Remarks.
		Mds.	Rs.			Rs. A. P.	A. P.	
1,056	Local...	43,879	92,493	4,915	91,430	1,589 8 6	0 3 3	A ton of goods is considered to have carried one ton of goods for 61 miles.
1,056		43,879	92,493	4,915	91,430	1,589 8 6	0 3 3	

1,625	Total of same month last year ...	1,20,345	2,08,232	3,54,685	12,667	2,69,985	4,539 4 3	0 3·3	.	...	...	...	...	...	...	...	1,625		1,20,345	2,08,232	12,667	2 69,985	4 539 4 3	0 3·3
										MISCELLANEOUS.														
	Passengers, No. 433 ...	...	...	...	...	...	13 15 6	...	...	..	...	...	...	...	...	...	...	Local..	..	...	..	...	29 9 6	..
	Demurrage	...	...	...	...	...	1 8 0	...	..	...	...	...	...	...	...	...	...		...	...	...	...	...	...
	Timber Rafts	..	.	...		...	14 2 0	...	..	...	...	...	...	...	...	...	...		...	...	...	...	..	...
	Total ...	...	...	...	...	...	29 9 6	...	..	...	...	...	...	...	...	...	...		...	...	...	...	29 9 6	...
	Total of same month last year ...	..	...	...	...	..	52 0 0	...	..	...	...	...	...	...	...	...	...		...	...	..	.	52 0 0	...
1,056	Grand Total .	43,879	92,493	1,37,623	4,915	91,430	1,619 2 0		.	...	...	...	...	...	...	...	1,056		43 879	92,493	4,915	91,430	1,619 2 0	...
1,625	Grand Total of same month last year ...	1,20,345	2,08,232	3,54,685	12,667	2,69,985	4,591 4 3	...	...	...	...	...	...	...	...	...	1,625		1,20,345	2,08,232	12,667	2,69,985	4,591 4 3	...

ABSTRACT.

Canals.	Tollage of the year 1875-76.		Tollage of the year 1874-75.		Remarks.
	During the month.	To end of month.	During the corresponding month.	To end of corresponding month.	
Orissa Circle.	Rs. A. P.	Rs. A. P.	Rs. A. P.	Rs. A. P.	
Kendrapara	861 15 6	5,159 15 6	956 0 4	6,316 14 10	In the Orissa circle the falling off was chiefly caused by the decrease in the transport of Government stores and materials.
High Level, Section I	242 13 10	1,798 5 4	293 8 10	1,330 4 6	
Taldundah	38 4 10	567 10 2	52 15 1	365 9 7	
Total Orissa Circle ...	1,143 2 2	7,525 15 0	1,302 8 3	8,012 12 11	
South-Western Circle.					
Midnapore	3,862 10 6	30,547 6 11	3,679 13 6	33,728 2 7	On the Hidgel'ee Tidal Canal the falling off is due to the stoppage of the transport of food-grains to famine-stricken districts.
Tidal	1,619 2 0	18,896 8 0	4,591 4 3	46,525 6 9	
Total South-Western Circle ...	5,481 12 6	49,443 14 11	8,271 0 9	80,253 9 4	
Grand Total ...	6,624 14 8	56,969 13 11	9,573 9 0	88,266 6 3	

The 9th December 1875.

G. A. Searle, *Lieut.-Col.*, s.c.,
Asst. Secretary to the Government of Bengal,
in the P. W. Dept., Irrigation Branch.

Abstract of the Results of the Hourly Meteorological Observations taken at the Surveyor-General's Office, Calcutta, in the month of November 1875.

LATITUDE 22° 33′ 1″ North. Longitude 88° 20′ 34″ East. Height of the cistern of the standard barometer above the sea level, 18·11 feet.

MONTHLY RESULTS.	Inches.
Mean height of the barometer for the month	29·988
Max. height of the barometer, occurred at 9 & 10 A.M. on the 13th & 17th	30·149
Min. height of the barometer, occurred at 4 P.M. on the 3rd	29·867
Extreme range of the barometer during the month	0·282
Mean of the daily max. pressures	30·060
Ditto ditto min. ditto	29·934
Mean daily range of the barometer during the month	0·126
	°
Mean dry bulb thermometer for the month	73·7
Max. temperature, occurred at 3 P.M. on the 6th	86·0
Min. temperature, occurred at 7 A.M. on the 24th	61·3
Extreme range of the temperature during the month	24·7
Mean of the daily max. temperature	82·2
Ditto ditto min. ditto	66·5
Mean daily range of the temperature during the month	15·7
Mean wet bulb thermometer for the month	66·8
Mean dry bulb thermometer above mean wet bulb thermometer...	6·9
Computed mean dew-point for the month	62·0
Mean dry bulb thermometer above computed mean dew-point	11·7
	Inches.
Mean elastic force of vapour for the month	0·559
	Troy grain.
Mean weight of vapour for the month	6·10
Additional weight of vapour required for complete saturation	2·86
Mean degree of humidity for the month, complete saturation being unity ...	0·68
	°
Mean max. solar radiation thermometer for the month	136·9
	Inches.
Rained no days,—max. fall of rain during 24 hours	Nil
Total amount of rain during the month	Nil
Total amount of rain indicated by the gauge* attached to the anemometer during the month	Nil
Prevailing direction of the wind	W, N W. & S W.

GOPEENAUTH SEN.
In charge of the Observatory.

The 21st December 1875.

* Height, 70 feet 10 inches above ground.

Weekly Return of Traffic Receipts on Indian Railways.

EASTERN BENGAL RAILWAY.

Approximate Return of Traffic for week ended the 4th December 1875, *on* 158½ *miles open.*

	Coaching Traffic.			Merchandise and Mineral Traffic.			Total receipts
	Number of passengers.	Coaching receipts.		Weight carried.	Receipts.		
		Rs. A. P.	£. s. d.	Mds. Srs.	Rs. A. P.	£. s. d.	£. s. d.
Total traffic for the week	31,143½	22 305 4 4	2.044 12 11	1,46,185 11	36,767 9 0	3,370 7 2	5,415 0 1
Or per mile of railway	197	140 15 2	12 18 5	923 30	232 5 5	21 5 11	34 4 4
For previous 22 weeks of half-year	685,216½	4,28,262 11 5	39,257 8 0	27,28,107 14	7,91,023 1 2	72,510 10 1	111,767 18 1
Total for 23 weeks ...	716,360	4,50,567 15 9	41,302 0 11	28,74,352 25	8,27,790 10 2	75,880 17 3	117,182 18 2
Comparison.							
Total for corresponding week of previous year	31,222½	23,634 10 6	2,166 10 3	1,22 552 15	27,662 11 5	2,535 15 0	4,702 5 3
Per mile of railway corresponding week of previous year ...	197	149 5 8	13 13 10	774 17	174 12 10	16 0 5	29 14 3
Total to corresponding date of previous year	688,063½	4,28 636 2 9	39,291 16 8	37,30,738 6	10,79,806 14 3	98,890 12 8	138,182 5 11

EAST INDIAN RAILWAY.—MAIN LINE.

Approximate Return of Traffic for week ended 11*th December* 1875, *on* 1,279¾ *miles open.*

	Coaching Traffic.			Merchandise and Mineral Traffic.			Total Traffic Receipts.	Total Train Miles.
	No. of Passengers.	Coaching receipts.		Weight carried.	Receipts.			
		Rs. A. P.	£. s. d.	Mds. Srs.	Rs. A. P.	£. s. d.	£. s. d.	
Total traffic for the week	107,570½	1,99,289 7 6	18,263 4 0	9,82,107 0	4,63,582 3 3	42,495 0 9	60,763 4 9	*{44,727½ Coaching. 95,473 Merchandise.
Or per mile of railway	.....	155 11 7	14 5 6	... ..	362 3 11	33 4 1	47 9 7	.....
For previous 22 weeks of half-year	2,377,898	32,82,093 2 4	300,858 10 9	1,47,32,504 0	66,19,119 3 9	597,585 18 7	898,444 9 4	20,88,040½
Total for 23 weeks...	2,485,468½	34,81,382 9 10	319,126 14 9	1,57,14,611 0	69,82,761 7 0	640,080 19 4	959,207 14 1	22,28,247
Comparison.								
Total for corresponding week of previous year	109,015	1,74,009 15 9	15,950 18 4	8,28,355 0	4,12,825 1 9	37,842 6 1	53,793 4 5	{41,823 Coaching. 67,021 Merchandise. 3,005 Return empty.
Per mile of railway corresponding week of previous year ...	.....	135 15 6	12 9 3	.....	322 9 4	29 11 5	42 0 8	.....
Total to corresponding date of previous year	2,574,044	35,15,422 1 7	322,247 0 6	1,79,02,203 20	80,30,395 10 2	736,119 12 0	10,58,366 12 6	25,06,564

* Added miles 55½ to Coaching, and 17,652½ to Merchandise, short included in week ended 13th November 1875.

EAST INDIAN RAILWAY.—JUBBULPORE LINE.

Approximate Return of Traffic for week ended 11*th December* 1875, *on* 223¾ *miles open.*

		Rs. A. P.	£. s. d.	Mds. Srs.	Rs. A. P.	£. s. d.	£. s. d.	
Total traffic for the week	4,401½	15,763 13 6	1,445 0 4	72,564 0	18,516 7 0	1,697 6 10	3,142 7 2	*{5,083½ Coaching. 3,534½ Merchandise.
Or per mile of railway	... ..	70 7 3	6 9 2	.....	83 12 1	7 11 9	14 0 11	.....
For previous 22 weeks of half-year ...	92,127	2,81,276 1 9	25,783 12 11	9,59,511 20	2,82,316 8 3	25,879 0 3	51,662 13 2	165,351½
Total for 23 weeks...	96,528½	2,97,039 15 3	27,228 13 3	10,32,075 20	3,00,832 15 3	27,576 7 1	54,805 0 4	173,969½
Comparison.								
Total for corresponding week of previous year	3,733	23,027 3 9	2,110 16 7	61,303 0	19,048 15 0	1,746 3 1	3,856 19 8	{4,871 Coaching. 4,001 Merchandise.
Per mile of railway corresponding week of previous year ...	.....	102 14 8	9 8 8	.....	85 2 2	7 16 1	17 4 9	.....
Total to corresponding date of previous year	99,896	2,98,797 2 9	27.380 14 8	11,59,274 0	3,70,098 12 0	33,925 14 5	61,315 9 1	1,04,600

* Added miles 72½ to Coaching, and deducted 1,590½ from Merchandise, short and excess included in week ended 13th November 1875.

CALCUTTA AND SOUTH-EASTERN STATE RAILWAY.

Approximate Return of Traffic for week ended 11th December 1875, on 28 miles open.

	Coaching Traffic.			Merchandise and Mineral Traffic.			Total receipts
	Number of passengers.	Coaching receipts.		Weight carried.	Receipts.		
		Rs. A. P.	£. s. d.	Mds. Srs.	Rs. A. P.	£. s. d.	£. s. d.
Total traffic for the week	10,775	1,345 0 0	134 10 0	17,758 0	534 0 0	53 8 0	187 18 0
Or per mile of railway	385	48 0 0	4 16 0	634 0	19 0 0	1 18 0	6 14 0
For previous 23 weeks of half-year	192,928	24,379 0 0	2,437 18 0	3,49,609 0	10,766 0 0	1,076 12 0	3,514 10 0
Total for 24 weeks ...	203,703	25,724 0 0	2,572 8 0	3,67,367 0	11,300 0 0	1,130 0 0	3,702 8 0
Comparison.							
Total for corresponding week of previous year	8,313	1,072 5 3	107 4 6	14,823 0	458 7 9	45 17 0	153 1 3
Per mile of railway corresponding week of previous year	297	38 4 9	3 16 7	529 16	16 6 0	1 12 9	5 9 4
Total to corresponding date of previous year	181,235	23,258 4 1	2,325 16 6	3,01,366 35	9,245 12 9	924 11 6	3,250 8 0

NALHATI STATE RAILWAY.

Approximate Return of Traffic for week ended 11th December 1875, on 27½ miles open.

		Rs. A. P.	£. s. d.	Mds. Srs.	Rs. A. P.	£. s. d.	£. s. d.
Total traffic for the week ...	1,672	883 0 0	88 6 0	1,674 0	271 0 0	27 2 0	115 8 0
Or per mile of railway	69	32 0 0	3 4 0	98 0	10 0 0	1 0 0	4 4 0
For previous 23 weeks of half-year	30,330	18,850 0 0	1,885 0 0	1,19,502 0	10,070 0 0	1,007 0 0	2,892 0 0
Total for 24 weeks ...	32,202	19,733 0 0	1,973 6 0	1,22,176 0	10,341 0 0	1,034 2 0	3,007 8 0
Comparison.							
Total for corresponding week of previous year	1,375	963 9 9	98 7 3	7,472 10	628 9 6	63 17 2	161 4 5
Per mile of railway corresponding week of previous year	50	36 1 6	3 12 2	274 8	23 1 1	2 6 2	5 16 4
Total to corresponding date of previous year	27,566	20,262 9 6	2,026 5 2	1,96,031 20	13,199 3 9	1,319 18 5	3,346 3 7

ainted and published by Edwin Morris Lewis, at the Printing Office of the Bengal Secretariat, No. 28, Chowringhee, in the City of Calcutta,—22nd December 1875.

[REGISTERED No. 29.]

No. 52 of 1875.

The Calcutta Gazette.

WEDNESDAY, DECEMBER 29, 1875.

CONTENTS.

	Page.
PART I.—Orders and Notifications by the Lt.-Governor of Bengal, the High Court, Government Treasury, &c.	1575—1594
PART IA.—Orders and Notifications by the Government of India	89—98
PART II.—Advertisements	1895—1922
PART III.—Acts of the Bengal Council	Nil.
PART IV.—Bills of the Bengal Council	Nil.
PART V.—Acts of the Legislative Council of India:—	
The Calcutta University Honorary Degrees Act	227
PART VI.—Bills of the Legislative Council of India	Nil.
SUPPLEMENT No. 52	1543—1556

PART I.

Orders and Notifications by the Lieut.-Governor of Bengal, the High Court, Government Treasury, &c.

NOTICE.

GENTLEMEN wishing to see the Lieutenant-Governor on business are requested to write to the Private Secretary at Belvedere, stating the object for which an interview is desired.

BELVEDERE,
The 8th November 1875.

C. E. BUCKLAND,
Private Secretary.

ORDERS BY THE LIEUTENANT-GOVERNOR OF BENGAL.

REVENUE AND GENERAL DEPARTMENTS.

No. 2668C.S.

GENERAL.—*The 21st December* 1875.—Lieutenant A. E. Gordon, Assistant Commissioner in charge of the Sungoo Sub-division of the Chittagong Hill Tracts, is allowed leave for three months, under Section 21, Chapter VI of the Civil Leave Code, with effect from the date on which he availed himself of it.

Mr. Arthur Hutton James, District Superintendent of Police, Chittagong Hill Tracts, is vested with the powers equivalent to those of a Deputy Collector.

The services of Mr. G. W. Place, who has recently been appointed to be a member of the Bengal Civil Service, are placed at the disposal of the Government of India in the Home Department.

The 22nd December 1875.—Mr. Trevor John Chichele Grant, Magistrate and Deputy Collector, Howrah, is vested with the powers of a Collector under Act X of 1870, for the acquisition of land required for public purposes in the town of Howrah.

Mr. William Charles Muller, Deputy Magistrate and Deputy Collector, Rungpore, is allowed leave for six months, under Section 5, Supplement F of the Civil Leave Code.

Mr. Samuel Charles Hampton, Deputy Magistrate and Deputy Collector, Rungpore, is allowed leave for three months, under Section 21, Chapter VI of the Civil Leave Code.

The orders of the 24th November 1875, published in the *Calcutta Gazette* of the 1st instant, granting leave for seven days to Mr. George Abraham Grierson, Assistant Magistrate and Collector, to enable him to attend the High Proficiency Examination in Sanskrit, to be held in Calcutta in January 1876, are cancelled.

The 23rd December 1875.—Baboo Umakanto Das, Deputy Magistrate and Deputy Collector, Noakholly, is allowed leave for six days, under Section 21, Chapter VI of the Civil Leave Code, in extension of the leave granted to him under orders of the 11th October 1875, published in the *Calcutta Gazette* of the 20th idem.

Mr. J. G. Charles, Officiating Joint-Magistrate and Deputy Collector, 24-Pergunnahs, is authorized, under Section 85 of Act VII of 1871 (the Indian Emigration Act), to perform the duties and exercise the powers of the Magistrate of the district under that Act.

The 24th December 1875.—Baboo Kali Sunker Sen, Officiating Deputy Magistrate and Deputy Collector, Chittagong, is vested with the powers of a Collector under Act X (B.C.) of 1871.

Baboo Kedar Nath Mullick, Deputy Magistrate and Deputy Collector, Manbhoom, is allowed leave for three months, under Section 3, Supplement F of the Civil Leave Code, from the date of expiry of the leave granted to him by the Chief Commissioner of Assam.

Mr. E. M. Money, Assistant Magistrate and Collector, Mozufferpore, is allowed subsidiary leave for a period of one month and nine days, with effect from the 22nd November 1875, under Section 18-3 of the Civil Leave Code.

Baboo Luchminarain, Deputy Magistrate and Deputy Collector, Chumparun, is vested with the powers of a Collector under Act X of 1870 for the acquisition of land required for the Tirhoot State Railway.

Mr. Charles Richardson Marriott, Assistant Magistrate and Collector, Patna, is transferred to Chumparun.

Mr. James Austin Bourdillon, C.S., is appointed to act as Assistant Secretary to the Government of Bengal, during the absence on deputation of Mr. H. J. S. Cotton, or until further orders.

Mr. George Easton, who reverts to his appointment as Head Assistant, General Department of the Bengal Secretariat, is re-appointed to be Registrar, Revenue and General side of the Office.

The 28th December 1875.—Mr. Horace Abel Cockerell, Commissioner of the Dacca Division, is allowed subsidiary leave for a period not exceeding thirty days from 10th December 1875.

POLICE.—*The 23rd December* 1875.—Mr. David Josiah Poole, District Superintendent of Police, in charge of the Gurjat Mehals, having returned to duty on the forenoon of the 14th December 1875, the unexpired portion of the leave granted to him under orders of the 22nd August and published in the *Calcutta Gazette* of the 1st September 1875, is cancelled.

REGISTRATION.—*The 22nd December* 1875.—Syed Mahomed, Officiating Special Sub-Registrar of Mozufferpore, is allowed leave for one month, under Section 21, Chapter VI of the Civil Leave Code, with effect from the 6th January 1876, or any subsequent date on which he may avail himself of it.

MEDICAL.—*The 24th December* 1875.—Assistant Surgeon Bancy Madhub Tagore, attached to the Irrigation Hospital, Byturnee Division, is appointed to have medical charge of the dispensary at Dhenkanal.

Assistant Surgeon Bejoy Coomar Chuckerbutty, attached to the Dhenkanal Dispensary, is appointed to have medical charge of the Irrigation Hospital at Cuttack.

Assistant Surgeon Chunder Nath Biswas, attached to the Cutwa Charitable Dispensary, is allowed leave for one month and fifteen days, under Section 21, Chapter VI of the Civil Leave Code, with effect from the date on which he availed himself of it.

Assistant Surgeon Nemai Churn Chatterjee, attached to the Endemic Dispensary at Keshra, is appointed to have charge of the Charitable Dispensary at Cutwa, during the absence, on leave, of Assistant Surgeon Chunder Nath Biswas, or until further orders.

ROAD CESS.—*The 22nd December* 1875.—The following gentlemen are appointed to be members of the District Road Cess Committee of Moorshedabad :—

Mr. O. S. Stack, District Superintendent of Police, *vice* Mr. Dundas, deceased.
,, A. Hills, Proprietor of the Putkabaree Concern, *vice* Mr. C. C. Anderson.

R. L. MANGLES,
Offg. Secy. to the Govt. of Bengal.

[First Publication.]

ROAD CESS NOTIFICATION.

DISTRICT OF MANBHOOM.

The 21st December 1875.—It is notified, under Section 75 of Act X (B.C.) of 1871 (the District Road Cess Act), that the Road Cess Committee of the district of Manbhoom have, under Section 74 of the Act, determined to levy the cesses under that Act for the current cess year running from 1st October 1875 to 30th September 1876, at the following rates, being the maximum rates, and the said rates are published accordingly :—

I. Six pie, or two pice, on every rupee of the annual value of lands under Part II of the Act.

II. The following rates on non-agricultural houses and shops estimated to be of the present value of—

				Yearly Cess.		
				Rs.	A.	P.
Not less than Rs.	100	but less than Rs.	500.	... 1	0	0
,,	500	,,	1,000	... 3	0	0
,,	1,000	,,	2,000	... 4	8	0

,, 2,000 and upwards, Rs. 3 for every Rs. 1,000 or part thereof of the estimated present value.

Shops and buildings used for purposes of trade, whose estimated present value is more than Rs. 25 and less than Rs. 100, to pay a yearly tax of one rupee.

H. J. REYNOLDS,
Offg. Secy. to the Govt. of Bengal.

[First Publication.]

NOTIFICATION.

The 16th December 1875.—The following mehals are transferred from the Shahabad and Sarun districts in Bengal to the Ghazeepore district in the North-Western Provinces :—

District.			Mehal.
Shahabad	...	...	Tika Samaria. Amarpatti Fatehpore. Nipania. Nardhara.
Sarun ...	...	...	An island known as Island No. 36.

And an island known as Island B, No. 46, or Maházi Domri, is transferred from the Ghazeepore district, in the North-Western Provinces, to the Sarun district in Bengal.

H. J. REYNOLDS,
Offg. Secy. to the Govt. of Bengal.

[Third Publication.]

No. 8569.

GENERAL DEPARTMENT—MARINE.

The 13th December 1875.

RESOLUTION.

READ—

A letter, No. 1851, dated 7th December 1875, from the Commissioners for making Improvements in the Port of Calcutta, applying for a loan of Rs. 46,000, in order to purchase the land required for the construction of a building in which it is proposed to accommodate their office establishment and a portion of the Master Attendant's Department.

WHEREAS it appears to the Lieutenant-Governor probable that the loan of Rs. 46,000 (forty-six thousand), applied for in the Port Commissioners' letter above cited, ought to be made :

It is ordered that a copy of the application be published in the *Calcutta Gazette*, as required by the fifth of the rules made by the Governor-General in Council in respect of loans under the Public Works Loan Act of 1871, and published on the 15th of October 1873.

By order of the Lieutenant-Governor of Bengal,

H. J. REYNOLDS,
Offg. Secy. to the Govt. of Bengal.

No. 1851, dated Calcutta, the 7th December 1875.

From—The Commissioners for making Improvements in the Port of Calcutta,
To—The Secretary to the Government of Bengal, General Department.

WE, the undersigned Commissioners for making Improvements in the Port of Calcutta, do hereby apply to His Honor the Lieutenant-Governor of Bengal for a loan to be granted us under the provisions of Act XXIV of 1871, the Public Works Loan Act. The particulars to be set forth in accordance with the rules published under the aforesaid Act are hereto annexed.

(1) The work for the construction or repair of which the loan is required;

and an estimate of the cost thereof.

To purchase the land required for construction of office building in accordance with Government sanction No. 2838, dated 16th September 1875.

Rupees 46,000.

(2) The amount of loan applied for.

Rupees 46,000.

(3) The funds, cesses, rates, duties, or taxes, and the property, if any, on the security of which it is proposed that the loan shall be made.

The landing and shipping charges, wharf-rents, and removal charges levied at the jetties and inland wharves; the jetties, quays, wharves, machinery, &c., &c., belonging to the Port Commissioners; and the Strand Bank lands.

(4) The law or laws under which the said funds, cesses, rates, duties, taxes, levied or received, and the title on which the said property is held.

Act V (B.C.) of 1870.

(5) The period for which the loan is required;

Thirty years.

the number and amount of the instalments, if any, in which it is proposed the loan shall be made;

Rs. 46,000 to be drawn as soon as loan is sanctioned.

dates proposed for receiving such instalments;

When loan is sanctioned.

and the instalments in which it is proposed to repay the loan.

In accordance with the provisions of Rule X of the rules published under the Act modified by clause (D) of the rule, the Commissioners will pay a fixed sum half-yearly, on the 30th June and 31st December, at the rate of Rs. 3,053-5-0 for each lakh of rupees borrowed. The table showing the proportion in which this half-yearly amount is divided between payment of interest and repayment of principal, which was forwarded with the Commissioners' letter No. 4785, dated 12th January 1874, will show that the terms of the rule above quoted are complied with, and that one-fifth of the amount borrowed will be repaid within ten years, one half within twenty years, and the whole within thirty years.

The ordinary income and expenditure of the Commissioners for 1871-72, 1872-73, 1873-74, and 1874-75, exclusive of repayment of loans:—

(6) The proceeds of each of the funds, cesses, rates, duties, or taxes, and all other incomes received by the Port Commissioners for the purposes of the Act

	1871-72.	1872-73.	1873-74.	1874-75.
	Rs.	Rs.	Rs.	Rs.
Gross receipts derived from Jetties	3,63,707	4,09,440	4,21,778	4,82,993
" " " Inland Wharves	1,98,456	2,01,834	2,16,755	2,47,700
" " " Strand Bank lands	73,260	79,118	81,590	95,382
" " " Port charges	4,48,111	5,43,020	4,26,974	4,25,380
Total ...	10,83,534	12,33,412	11,47,092	12,51,455
Expenditure at Jetties	2,04,779	2,43,911	2,68,412	3,39,997
" at Inland Wharves	46,013	68,381	65,646	94,441
" on account of Strand Bank lands	10,849	23,725	63,065	81,367
" " " Port establishments	2,80,939	3,95,168	3,85,477	4,19,923
Total ...	5,51,580	7,31,185	7,82,600	9,35,728

(7) The value of the property, if any, offered as security.

	Rs.
Value of land south of Aheereetollah Ghât, measuring about 2,404 cottahs, at Rs. 1,000 per cottah	24,04,000
Value of land already purchased for new wharf north of Aheereetollah Ghât	13,80,000
Value of buildings, jetties, cranes, and other appliances	34,83,473
Value of floating property, moorings, &c., belonging to the Port ...	18,90,146
Value of investment in Government paper	4,55,337
Total ...	96,12,956

All existing prior charges upon any source of income received for the purpose of Act V (B.C.) of 1870, or of any property vested in the Commissioners.

No.	Sanctioned Loans.				When drawn.		When repaid.		Balance due to Government.	Balance of sanctioned loan not drawn up to the 1st November 1875.
	Amount	What work.	Sanction. Date.	Sanction. Number of letter.	Date.	Amount.	Date.	Amount.		
	Rs.					Rs.		Rs. 'A. P.		
1	10,00,000	Jetties and Inland Wharf.	Act V. (B.C.) of 1870.	...	Previous to 1st April 1870.	10,00,000	Aug. 1873 Sept. 1874 Sept. 1875	1,00,000 0 0 40,000 0 0 20,000 0 0		
	10,00,000					10,00,000		1,60,000 0 0	8,40,000	
2	6,00,000	Jetty Works ...	18th Jan. 1873	374	7th Jan. 1873 7th Mar. 1874	2,00,000 4,00,000	30th June 1873 31st Dec. „ 30th June 1874 31st Dec. „ 30th June 1875	4,821 0 0 4,929 8 0 5,040 6 9 5,153 13 1 5,269 13 2		
	6,00,000					6,00,000		25,214 8 0	5,74,785	
3	5,49,100	Export Sheds ...	27th Jan. 1873	477	31st July 1873 4th Nov. „ 2nd April 1874 4th July „	2,00,000 1,00,000 1,49,100 1,00,000	31st Dec. 1873 30th June 1874 31st Dec. „ 30th June 1875	2,410 8 0 3,662 12 0 4,548 10 10 4,651 0 2		
	5,49,100					5,49,100		15,272 15 0	5,33,827	
4	3,00,000	New Road ..	15th Feb. 1873	983	11th Dec. 1873 17th Feb. 1874 17th Aug. „	1,00,000 1,50,000 50,000	31st Dec. 1873 30th June 1874 31st Dec. „ 30th June 1875	803 8 0 2,076 13 3 2,474 8 0 2,529 13 9		
	3,00,000					3,00,000		7,834 6 0	2,92,166	
5	2,00,000	Jute Ware-house ...	27th Feb. 1873	1,336	16th Sept. 1873 5th Mar. 1874	1,00,000 1,00,000	31st Dec. 1873 30th June 1874 31st Dec. „ 30th June 1875	803 8 0 1,625 1 3 1,681 10 4 1,699 0 5		
	2,00,000					2,00,000		5,789 4 0	1,94,211	
6	1,55,000	Jetty Works ...	31st Mar. 1874	2,023	30th April 1874	1,55,000	30th June 1874 31st Dec. „ 30th June 1875	1,245 6 9 1,273 7 0 1,302 1 1		
	1,55,000					1,55,000		3,820 14 10	1,51,179	
7	1,30,000	Officers' Quarters	31st Mar. 1874	2,023	17th Aug. 1874 1st Dec. „ 31st Mar. 1875	50,000 50,000 30,000	31st Dec. 1874 30th June 1875	803 8 0 1,002 9 0		
	1,30,000					1,30,000		1,806 1 0	1,28,134	
8	1,00,000 20,000	Floating Crane .. Ditto	31st Mar. 1874 15th Sept. 1874	2,023 151	12th Mar. 1875	50,000	31st Dec. 1874 30th June 1875	401 12 0 410 13 0		
	1,20,000					50,000		812 9 0	49,187	70,000
9	2,50,000	New Road	21st Sept. 1874	187	26th Sept. 1874 2nd Oct. „ 12th Nov. „	1,00,000 1,00,000 50,000	31st Dec. 1874 30th June 1875	2,008 12 0 2,053 15 0		
	2,50,000					2,50,000		4,062 11 0	2,45,937	
10	1,40,000 1,10,000	Pitching slope Grey's wharf. Pitching slope in front of Export Sheds.	3rd Nov. 1874	3,380	22nd Oct. 1874 31st Mar. 1875 18th Feb. „ 31st Mar. „ 31st May „ 13th Sept. „	50,000 25,000 50,000 25,000 60,000 40,000	31st Dec. 1874 30th June 1875	401 12 0 1,696 7 0		
	2,50,000					2,50,000		2,098 3 0	2,47,902	
11	6,00,000	New Road	22nd Dec. 1874	7,359	4th Jan. 1874 13th Jan. „ 18th Feb. 1875	3,00,000 1,00,000 2,00,000	30th June 1875	4,821 0 0		
	6,00,000					6,00,000		4,821 0 0	5,95,179	
12	80,000	Water Works ...	10th May 1875	806	20th June 1875 13th Sept. „	60,000 20,000	30th June 1875	482 2 0		
	80,000					80,000		482 2 0	79,518	
13	9,25,000	To complete New Road. To erect Office Building. To lay down Tramway.	22nd June 1875	1,371	6th July 1875 13th Sept. „	1,00,000 1,00,000		.....	2,00,000	7,25,000
	9,25,000					2,00,000		.....		
	51,59,100					43,04,100		2,32,074 9 10	41,32,025	7,95,000

Loan not repayable.

14	17,65,000	Port Debt	7th July 1871	1832	Previous to 1st April 1870.	17,65,000	Not repayable	.....	17,65,000	.....
	17,65,000					17,65,000				

V. H. SCHALCH, *Chairman.*
D. SCOTT, *Offg. Vice-Chairman.*
J. R. BULLEN-SMITH,
G. F. MEWBURN,
T. B. LANE,
} *Commissioners.*

J. B. KNIGHT,
STUART HOGG,
DOORGA CHURN LAW,
H. F. BROWN,
N. MACMICHAEL.
} *Commissioners.*

[Second Publication.]

ROAD CESS NOTIFICATION.

DISTRICT OF JULPIGOREE.

The 16th December 1875.—It is notified, under Section 75 of Act X (B.C.) of 1871 (the District Road Cess Act), that the Road Cess Committee of the district of Julpigoree have, under Section 74 of the Act, determined to levy the cesses under that Act for the current cess year running from 1st October 1875 to 30th September 1876 at the following rates, and the said rates are published accordingly :—

I. Three pie, or one pice, on every rupee of the annual value of lands under Part II of the Act.

II. The following rates on non-agricultural houses and shops estimated to be of the present value of—

	Yearly Cess. Rs. A. P.
Not less than Rs. 100, but less than Rs. 500 ...	0 8 0
,, 500, ,, 1,000 ...	1 8 0
,, 1,000, ,, 2,000 ...	2 4 0

Not less than Rs. 2,000 and upwards, Re. 1-8 for every Rs. 1,000 or part thereof of the estimated present value.

Shops and buildings used for purposes of trade, whose estimated present value is more than Rs. 25 and less than Rs. 100, to pay a yearly tax of eight annas.

H. J. REYNOLDS,
Offg. Secy. to the Govt. of Bengal.

[Second Publication.]

ROAD CESS NOTIFICATION.

DISTRICT OF DINAGEPORE.

The 16th December 1875.—It is notified, under Section 75 of Act X (B.C.) of 1871 (the District Road Cess Act), that the Road Cess Committee of the district of Dinagepore have, under Section 74 of the Act, determined to levy the cesses under that Act for the current cess year running from 1st October 1875 to 30th September 1876 at the following rates, being the maximum rates, and the said rates are published accordingly :—

I. Six pie, or two pice, on every rupee of the annual value of lands under Part II of the Act.

II. The following rates on non-agricultural houses and shops estimated to be of the present value of—

	Yearly Cess. Rs. A. P.
Not less than Rs. 100, but less than Rs. 500 ...	1 0 0
,, ,, 500, ,, ,, 1,000 ...	3 0 0
,, ,, 1,000, ,, ,, 2,000 ...	4 8 0

,, ,, 2,000, and upwards, Rs. 3 for every Rs. 1,000, or part thereof, of the estimated present value.

Shops and buildings used for purposes of trade, whose estimated present value is more than Rs. 25 and less than Rs. 100, to pay a yearly tax of one rupee.

H. J. REYNOLDS,
Offg. Secy. to the Govt. of Bengal.

[First Publication.]

DECLARATION.

The 21st December 1875.—Whereas it appears to the Lieutenant-Governor of Bengal that land is required to be taken at the public expense for a public purpose, viz., for the site of a Post Office, it is hereby declared that for the above purpose a piece of land measuring, more or less, 5 cottahs of standard measurement, situate in mouzah Azimgunj, pergunnah Gowas, zillah Moorshedabad, and bounded on the north and north-west by Lakhi Peshakar's house and holdings of one Denonath Mookerjea; on the north-east and on the south and south-west by the holding of Utsobanund Sing; and on the east and south-east by the public road, is required within the aforesaid mouzah of Azimgunj.

This declaration is made under the provisions of Section 6 of Act X of 1870 to all whom it may concern.

H. J. REYNOLDS,
Offg. Secy. to the Govt. of Bengal.

[Second Publication.]

DECLARATION.

The 18th December 1875.—Whereas it appears to the Lieutenant-Governor of Bengal that additional land is required to be taken by Government at the public expense for a public purpose, viz. for the railway terminal station in the town of Howrah, pergunnah Boroe, zillah Hooghly, it is hereby declared that for the above purpose a piece of land measuring more or less 58 beeghas 19 cottahs and 12 chittacks of standard measurement, and forming the approach to the old Howrah Ghât now closed to the public, bounded on the north by the lands in the possession of the East Indian Railway Company, on the south also by the lands in the possession of the aforesaid Railway Company, on the east by the river Hooghly, and on the west by the open portion of the aforesaid Howrah Ghât Road leading to Collan Place, is required within the aforesaid town of Howrah.

This declaration is made under the provisions of Section 6 of Act X of 1870, to all whom it may concern.

H. J. REYNOLDS,
Offg. Secy. to the Govt. of Bengal.

JUDICIAL DEPARTMENT.

No. 2669C.S.

The 21st December 1875.—Mr. Arthur Hutton James, District Superintendent of Police, Chittagong Hill Tracts, is vested with the powers equivalent to those of a Magistrate of the Second Class, and to those of a Moonsif in the Hill Tracts.

The 22nd December 1875.—Baboo Tara Prosunno Ghose is appointed to act as Moonsif of Comillah in Tipperah during the absence, on deputation, of Baboo Gunesh Chunder Chowdry, or until further orders.

This cancels the appointment of Baboo Beroja Proshad Bose, B.L., to act as Moonsif of Comillah.

The following temporary and acting Sub-Deputy Collectors in the Patna Division are vested with the powers of a Magistrate of the Third Class :—

Syed Naserooddeen, temporary Sub-Deputy Collector, Buxar, Shahabad.
Moonshee Mujeebur Rohoman, temporary Sub-Deputy Collector, Nowadah, Gya.
Baboo Bipin Behary Pramanik, temporary Sub-Deputy Collector, Barh, Patna.
„ Jodu Nath Sarkar, temporary Sub-Deputy Collector, Jehanabad, Gya.
Sheikh Abdoollah, Acting Sub-Deputy Collector, Sasseeram, Shahabad.
Baboo Burmdeonarain, Acting Sub-Deputy Collector, Hajeepore, Mozufferpore.

R. L. MANGLES,
Offg. Secy. to the Govt. of Bengal.

[First Publication.]

NOTIFICATION.

The 21st December 1875.—Under the authority vested in him by Section 3, Act IV (B.C.) of 1865 (an Act for the prohibition of the practice of inoculation, &c.), the Lieutenant-Governor hereby extends the provisions of the said Act to the district of Dacca, and to the five thanas in the Fureedpore district named below :—

Belgachi.	Sudder station.	Sudderpore.
Bhoosna.	Ainpore.	

R. L. MANGLES,
Offg. Secy. to the Govt. of Bengal.

[Second Publication.]

NOTIFICATION.

The 13th December 1875.—Under Section 5 of the Indian Registration Act VIII of 1871, the Lieutenant-Governor of Bengal is pleased to create the following registration sub-district, having the head-quarters and local jurisdiction shown opposite its name. The Lieutenant-Governor is also pleased, under Section 7 of the Act, to appoint the person named below to be Sub-Registrar of the said sub-district :—

DISTRICT.	Name of new sub-district.	Head-quarters.	Thana included in jurisdiction.	Sub-Registrar appointed.
Backergunge ...	Bowfal ...	Bowfal ...	Bowfal ...	Mr. J. DeSilva.

This change will take effect on and from the 1st January 1876.

R. L. MANGLES,
Offg. Secy. to the Govt. of Bengal.

[Second Publication.]

NOTIFICATION.

The 14th December 1875.—The man described in the annexed roll having been proved to be implicated in the fraudulent removal of court fee stamps from office records in the Judicial Department of the Office of the Commissioner of the Rajshahye and Cooch Behar Division at Julpigoree, has been dismissed from office, and is hereby declared disqualified for future employment under Government in any capacity.

Name.	Father's name.	Residence and district.	Age.	Caste.	Complexion.	Height.
Abdul Zahur, late Mohurir of the Judicial Department of the Office of the Commissioner of Rajshahye and Cooch Behar Division at Julpigoree.	Dhun Mahomed ...	Mouzah Narundropur, Thana Jagutbulubpore, district Hooghly.	33 years.	Mahomedan	Dark ...	5½ feet.

R. L. MANGLES,
Offg. Secy. to the Govt. of Bengal.

[Second Publication.]

NOTIFICATION.

The 20th December 1875.—The person described in the annexed descriptive roll having been proved to be implicated in an extensive system of fraudulent removal of court fee stamps from the office records in the Court of the Subordinate Judge of Dacca, has been dismissed from office, and is hereby declared disqualified for future employment under Government in any capacity.

Descriptive Roll.

Name.	Father's name.	Age.	Caste.	Height.	Complexion.	Prominent mark on the body.	Place of residence.	Official designation.
Ishan Chunder Chuckerbutty.	Udaya Narain Chuckerbutty.	26 years.	Hindoo, Brahmin.	5 feet and 8 inches.	Light brown	No mark ...	Attardia, Station Rajpore, in the district of Dacca.	Late apprentice of the Dacca Subordinate Judge's Court.

R. L. MANGLES,
Offg. Secy. to the Govt. of Bengal.

[Second Publication.]

NOTIFICATION.

The 20th December 1875.—Whereas one Nilu Bewa died intestate, leaving a plot of rent-free land, measuring 17½ cottahs, in the village of Molonchi, in the district of Rajshahye, and whereas no claims have been established to the aforesaid property within the period of six months after the issue of a formal notification, it is hereby declared to have escheated to Government.

R. L. MANGLES,
Offg. Secretary to the Govt. of Bengal.

[Second Publication.]

NOTIFICATION.

The 20th December 1875.—In continuation of the Government Notification dated the 29th November 1875, and published in the *Calcutta Gazette* of the 1st instant, it is hereby notified that the 2nd grade Inspectors named below belong to the Municipal Police:—

SECOND GRADE INSPECTORS.

Names of Inspectors.	Names of Districts.
Mr. Leadbeater	... Patna.
„ J. Samuell	... Howrah.

R. L. MANGLES,
Offg. Secy. to the Govt. of Bengal.

[Second Publication.]

NOTIFICATION.

The 20th December 1875.—Under Section 10, Act I (B.C.) of 1869 (for the Prevention of Cruelty to Animals), the Lieutenant-Governor is pleased to extend the provisions of the said Act to the undermentioned villages through which the Ganges and Darjeeling road passes from Titalyah to the border of the Darjeeling district:—

1.	Run Chundi	... West of road.	24.	Dhantola	... East of road.
2.	Moora Mala	... Ditto.	25.	Mambhagna	... Ditto.
3.	Kashimgunge	... Ditto.	26.	Silligoorce	... Ditto.
4.	Sannyashipara	... Ditto.	27.	Patalphar	... Ditto.
5.	Moosheerda	... Ditto.	28.	Sharoparah	... Ditto.
6.	Bangla Bundha	... Ditto.	29.	Jote Barobila	... Both sides of the road.
7.	Ajari Jhora	... Ditto.			
8.	Amydighi	... Ditto.	30.	Magoora	... Ditto.
9.	Dhontollah	... Ditto.	31.	Shookaroo	... Ditto.
10.	Khalapara	... Ditto.	32.	Radhey Singh	... Ditto.
11.	Silligooree	... Ditto.	33.	Nagur Tytaylia	... Ditto.
12.	Patalphor	... Ditto.	34.	Jote Webb Shaheb	.. Ditto.
13.	Run Chundi	... East of road.	35.	Anwar Khutta	... Ditto.
14.	Chundamaree	... Ditto.	36.	Nohobor	... Ditto.
15.	Lukhirstan	... Ditto.	37.	Mohilal	... Ditto.
16.	Tirnoy	... Ditto.	38.	Kalram	... Ditto.
17.	Dhajjan	... Ditto.	39.	Hassijote	... Ditto.
18.	Fakirpash	... Ditto.	40.	Sirkarparah	... Ditto.
19.	Sepoyparah	... Ditto.	41.	Myaram	... Ditto.
20.	Ghatalparah	... Ditto.	42.	Run Chundi	... Ditto.
21.	Sirdarparah	... Ditto.	43.	Baroghoria	... Ditto.
22.	Kalyagi	... Ditto.	44.	Kristokant	... Ditto.
23.	Anidighee	... Ditto.			

R. L. MANGLES,
Offg. Secy. to the Govt. of Bengal.

[Third Publication.]

NOTIFICATION.

The 7th December 1875.—The men described in the annexed Roll having been proved to be implicated in an extensive system of fraudulent removal of court fee stamps from office records in the Civil Courts in the district of Dacca, have been dismissed from office, and are hereby declared disqualified for future employment under Government in any capacity.

Descriptive Roll.

Name.	Father's Name.	Age.	Caste.	Height.	Complexion.	Place of residence.	Official designation.
District Judge's Court, Dacca.							
Syud Amjad Ally	Syud Golam Ally, deceased.	32 years	Mahomedan Soornee.	5 feet and 1 inch.	Not very dark.	Barockhally, station Sreenuggur, in the district of Dacca.	Acting apprentice of the District Judge's Record Office.
Dacca Subordinate Judge's Court.							
Lall Mohun Ghose	Gopi Mohun Ghose ...	About 50 years	Hindu, Kahesta.	5 feet and 5 inches.	Dark ...	Teghoria station Lalbagh, in the district of Dacca.	Late mohurir of the Dacca Subordinate Judge's Court.
Dwarka Nath Tofadar.	Hur Chunder Tofadar	28 years	Hindu, Brahmin.	5 feet and 7 inches.	Ditto ...	Benandi station Sreenuggur, in the district of Dacca.	Apprentice of the Dacca Subordinate Judge's Court.
Manickgunge Moonsiff's Court.							
Chunder Kanth Chuckerbutty.	Not known ..	39 years	Ditto ...	5 feet and 3 inches.	Fair ...	Bhatpara station Roopgunge, in the district of Dacca.	Late Serishtadar of the Manickgunge Moonsif's Court.
Goson Chunder Chuckerbutty.	Krishno Chunder Chuckerbutty.	31 years	Ditto ...	5 feet and 4½ inches.	Ditto ...	Shollah station Nowabgunge, in the district of Dacca.	Late mohurir of the Manickgunge Moonsif's Court.
Goalundo Moonsiff's Court.							
Sharoda Nath Guho	Goluck Nath Guho ...	36 years	Hindu, Kahesta.	5 feet and 1 inch.	Not very fair	Goyghor station Moolfutgunge, in Fureedpore.	Late Decreejaree Mohurir of the Goalundo Moonsif's Court.

R. L. MANGLES,
Offg. Secy. to the Govt. of Bengal.

[Third Publication]

NOTIFICATION.

The 7th December 1875.—The following Rules for the election of Municipal Commissioners for the Town of Kishnaghur, sanctioned by the Lieutenant-Governor under Section 1, Act II (B.C.) of 1873, are published for general information. They will come into effect at once:—

1. There shall be 18 Municipal Commissioners for Kishnaghur, of whom 15 shall be elected by the rate-payers, and three appointed by Government.

2. Any man of full age, who is a resident within municipal limits, who is himself a rate-payer, who can read and write, and who has never been convicted of a non-bailable offence, may be proposed for election.

3. The municipal jurisdiction of Kishnaghur shall be divided into six wards, which are bounded as below, and which shall return numbers as follow:—

Limits of the six Wards of the Kishnaghur Town.

DIVISION No. 1—Is bounded on the north by the Jellinghee; west by the Municipal limits; south by the Nuddea road up to the Pal Pookur, and a line thence to the southern end of the Chandsuruk road; east by the Chandsuruk road up to the Somnath road, the Somnath road the northern boundary of the Rajgur to its junction with the High Street; the High Street up to the Judge's road; the Judge's road up to the south-western corner of Rani Shurno Moye's tank; the Christian road and a line thence by east of the camping ground and Mr. Ricketts' house to the river.

DIVISION No. 2—Is bounded on the north by the Jellinghee; south, Christian road to its junction with Judge's road, and by Judge's road to its junction with High Street; west, line from the river running east of Mr. Ricketts' house to the church; east, Katooria road and part of the High Street, from the junction of the Katooria to the junction of the Judge's road.

DIVISION No. 3.—North, river and municipal limits; west, High Street and Katooria road; south, Kishengunge road; east, municipal limits.

DIVISION No. 4.—North, Jail and Kishengunge road; west, High Street from its junction with the Jail road to Bugoola road; south, Bugoola road; east, municipal limits.

DIVISION No. 5.—North, Somnath road and the northern edge of the Raja's Gurh; west, Chandsuruk road from its junction with the Somnath road to its southern end, a line thence to the south-western corner of the Pal Pookur, and thence by the south-western limits of the Municipality; south, the municipal limits from their most south-western point to the Aujunnah khal; east, Aujunnah khal up to the Rajah's road, a portion of the Rajah's road up to its junction with the High Street, and the High Street from that point to the Gurh road.

DIVISION No. 6.—North, Bugoola road; west, a portion of the High Street, Raja's road, and the Aujunnah khal; south, municipal limits; east, municipal limits.

Number of ward.	Name of Commissioner now in charge	Population.	Quarterly tax payable.	Total number of houses assessed.	Number of Municipal Commissioners in future, returnable by wards.
			Rs A. P.		
1	Baboo Umesh Chunder Dutt	4,250	894 13 0	1,438	2
2	„ Prosono Coomar Bose	4,728	913 13 3	1,612	3
3	„ Mritunjoy Roy	5,556	477 6 0	1,404	3
4	„ Poresh Nath Sukul	6,195	691 2 6	2,359	3
5	Rai Jodoo Nath Roy, Bahadoor ...	2,233	378 6 3	850	2
6	Baboo Kally Churn Lahury	3,784	405 10 6	1,650	2
	Total ...	26,746	3,761 5 0	9,293	15

4. Any three rate-payers may nominate a candidate, and may inform the Municipal Vice-Chairman of his candidature not later than the 20th February. The candidate shall at the same time certify to the Vice-Chairman his consent to such nomination. The Vice-Chairman shall notify such candidature in the manner provided for in Rule 14; such notification shall state the name, residence, and qualification of the candidate.

5. If any rate-payer object to the eligibility of any candidate, he or she may, on some date not later than the 1st March, notify such objection in writing to the Vice-Chairman, who shall hear and finally decide any question of eligibility. On the 10th March the final list of candidates shall be notified in the manner provided for in Rule 14.

6 The Municipal Commissioners shall appoint three of their number to form, with the Vice-Chairman, a sub-committee for the purpose of conducting the elections; the Vice-Chairman shall be Chairman of the sub-committee.

The sub-committee shall decide on what day, not later than the 25th March, and at what places in the town, the poll shall be held; and they shall notify such decision in the manner provided for in Rule 14.

7. As soon as possible after the close of the calendar year, immediately preceding that in which the election is to be held, the Vice-Chairman shall prepare a list of all the persons who paid any rate on houses or lands in each ward for such year. A copy of the list shall be exposed to view at the Municipal Office, and a copy of so much of it as relates to each ward in some conspicuous place in the ward to which such portion relates. Every rate-payer shall be entitled to a vote in the election of Municipal Commissioners for the ward, who shall have paid up the taxes due from him for the preceding year. In the case of joint proprietors, the vote shall rest with the proprietor whose name is entered as the rate-payer in the municipal registers.

8. Each rate-payer shall have as many votes as there are Commissioners to be elected in each ward, in which he or she may have rateable property, provided that no rate-payer shall register more than one vote for any one candidate.

9. Votes shall be recorded by such polling clerks as may be appointed by the Chairman. There shall be at least one polling clerk for each polling place, who shall obey such orders as may be given from time to time by the Vice-Chairman. Each rate-payer, who desires to record his vote, shall attend at the polling place; and shall state his name and residence, the polling clerk shall verify from the list of voters of the quarter whether the intending voter is entitled to a vote for that quarter; and if he is so entitled, he shall record his vote against the rate-payer's name in the list of electors for the ward.

10. The election sub-committee shall appoint one of their own number, or some respectable person, to preside at each polling booth for the purpose of recording any objection raised to any vote tendered; such objection to be decided by the sub-committee at the subsequent scrutiny. Each candidate may authorize one representative to watch proceedings at the polling booth.

11. The poll shall be open for at least six hours between sunrise and sunset; such hours need not be consecutive, but must be notified by the sub-committee in the notification provided for in Rule 6. When the poll is closed, the registers of the polling clerks shall be scrutinised by the election sub-committee, whose decision upon any doubtful point shall be final. The candidates who may stand highest on the poll of their quarter shall be declared to be duly elected.

12. The result of the poll shall be notified in the manner provided for in Rule 14, and shall be reported to Government for publication in the *Gazette*. The candidates declared to be duly elected shall hold office from the 1st April next, succeeding the day of their election.

13. The cost of erecting temporary sheds, of paying polling clerks, or taking any other necessary action under these rules, shall be paid by the Commissioners out of the Municipal Fund.

14. Each notification under these rules shall be published by exposing copies thereof to view at the Municipal Office and in some conspicuous place in each ward.

15. Should the Vice-Chairman be unable from any cause to perform the duties imposed on him by the rules, the Chairman shall have power to appoint some other Municipal Commissioner to take his place.

R. L. MANGLES,
Offg. Secy. to the Govt. of Bengal.

[Third Publication.]

NOTIFICATION.

The 8th December 1875.—It is hereby notified that, under Section 3, Regulation VI of 1819, the Lieutenant-Governor has been pleased to declare public the ferry over the Canal below Bhangur, in the district of the 24-Pergunnahs.

R. L. MANGLES,
Offg. Secy. to the Govt. of Bengal.

[Third Publication.]

NOTIFICATION.

The 11th December 1875.—Under Section 82 of Act VI (B.C.) of 1868, the District Towns' Act, the provisions of Clauses 1, 2, 6, 7, 10, 11, 12, 13, and 14 of Schedule K, annexed to the Act, are hereby extended to the town of Goberdanga, in the Busheerhaut Sub-division, in the district of 24-Pergunnahs.

R. L. MANGLES,
Offg. Secy. to the Govt. of Bengal.

HIGH COURT NOTICES.

Circular Orders by the High Court of Judicature at Fort William in Bengal.

CIRCULAR ORDER No. 16.

The following list of days to be observed in the year 1876 as close holidays in the Subordinate Civil Courts has been prepared and is published by the High Court of Judicature at Fort William in Bengal, in the exercise of the power vested in it by Section 17 of Act VI of 1871.

NAMES OF HOLIDAYS.	English date.	Bengali date.	Days of the week.	Number of days.	REMARKS.
New year's day and the two days following.	1st to 3rd January	18th to 20th Poos 1282.	Saturday to Monday.	3 days.	
Eed-uz Zoha	7th and 8th January (*a*).	24th and 25th Poos 1282.	Friday and Saturday.	2 „	(*a*) If the moon be not visible on the 27th December, the Court will be closed on the 8th and 9th January.
Busunt Punchomi	31st January and 1st February.	18th and 19th Magh 1282.	Monday and Tuesday.	2 „	
Mohurrum ...	2nd to 6th February (*b*).	20th to 24th Magh 1282.	Wednesday to Sunday.	5 „	(*b*) If the moon be not visible on the 28th January, the Court will be closed from 3rd to 7th February.
Shibo Ratri	23rd and 24th February.	12th and 13th Falgoon 1282.	Wednesday and Thursday.	2 „	
Dole Játrá	10th and 11th March.	28th and 29th Falgoon 1282.	Friday and Saturday.	2 „	
Akheri-chahár Shumba ...	22nd March ...	10th Choitro 1282	Wednesday .	1 day.	
Baroni Gunga Snan	23rd „ ...	11th „ „	Thursday ...	1 „	
Sreeram Nobomi	3rd April ...	22nd „ „	Monday ...	1 „	
Fateha Doazdahom	8th „ (*c*) ..	27th „ „	Saturday ...	1 „	(*c*) If the moon be not visible on the 27th March, the holiday will fall on the 9th April, Sunday.
Mohabishub Sánkránti .	11th „ ...	30th „ „	Tuesday ...	1 „	
Good Friday and the day following.	14th and 15th April	3rd and 4th Bysak 1283.	Friday and Saturday.	2 days.	
Queen's Birthday	24th May ...	12th Joistee 1283	Wednesday ...	1 day.	
Dushohara Gunga Snan (*d*)	1st June ...	20th „ „	Thursday ...	1 „	(*d*) Ras Poornima (*vide infra*) is to be observed in Orissa instead of this day.
Ruth Jatra*	23rd „ ...	10th Assar „	Friday ...	1 „	* These days are not to be observed in the districts of Bhaugulpore, Gya, Patna, Sarun, Shahabad, and Tirhoot.
Oolta Ruth*	1st July ...	18th „ „	Saturday ...	1 „	
Junmo Ostomee	12th and 13th August.	29th and 30th Srabun 1283.	Saturday and Sunday.	2 days.	
Shub-e-Barat	3rd September (*e*)	19th Bhadro 1283	Sunday ...	1 day.	(*e*) If the moon be not visible on the 20th August, the Court will be closed on the 4th September.
Day after eclipse of the moon	4th „	20th „ „	Monday ...	1 „	
Dussera vacation, including Mohalaya, Doorga Pooja, Lukhi Pooja, Dewali, and Bhatriditia.	18th September to 19th October.	3rd Assin to 4th Kartik 1283.	Monday to Thursday.	32 days.	
Eed-ul Fitr	19th and 20th October (*f*)	4th and 5th Kartik 1283.	Thursday and Friday.	2 „	(*f*) If the moon be not visible on the 18th October, the Court will be closed on the 20th and 21st October.
Juggodhátri Pooja*	26th and 27th October.	11th and 12th Kartik 1283.	Thursday and Friday.	2 „	
Chutter Mela	30th October to 4th November (*g*)	27th Kartik to 2nd Aughran 1284 F. / 15th to 20th Kartik 1283 B.	Monday to Saturday.	6 „	(*g*) These days are to be observed in the districts of Bhaugulpore, Gya, Patna, Sarun, Shahabad, and Tirhoot only.
Ras Poornima (*h*)	1st November ..	17th Kartik ...	Wednesday ...	1 day.	(*h*) This day is to be observed in Orissa only, instead of "Dushohara Gunga Snan" (*vide supra.*)
Kartik Pooja*	14th and 15th November.	30th Kartik and 1st Aughran 1283.	Tuesday and Wednesday.	2 days.	
Christmas day and the two days following.	25th to 27th December.	11th to 13th Poos 1283.	Monday to Wednesday.	3 „	
Eed-uz Zoha	27th and 28th December (*i*)	13th and 14th Poos 1283.	Wednesday and Thursday.	2 „	(*i*) If the moon be not visible on the 15th of December, the Court will be closed on the 26th and 27th December.

C. O. 24A of the 20th December 1873 is hereby cancelled.

HIGH COURT, &c., the 17th December 1875. W. M. SOUTTAR, *Registrar.*

Circular Order No. 13.

Dated Calcutta, the 2nd December 1875.

HIGH COURT.
ENGLISH DEPARTMENT.
Civil.

IN continuation of Circular Order No. 24, dated 7th December 1874, and in modification of the orders of the Government of India annexed thereto, a copy of Financial Resolution No. 3373, dated 24th September 1875, is circulated for the information and guidance of all Civil Courts subordinate to the High Court.

2. All officers concerned will take care to conform exactly to the instructions of the Government of India in this respect.

By order of the High Court,

J. H. BELCHAMBERS,
Deputy Registrar, in charge of the Office of Registrar.

No. 3373.

GOVERNMENT OF INDIA.

FINANCIAL DEPARTMENT.

Simla, the 24th September 1875.

Read again the following papers regarding the procedure to be adopted in cancelling Court fee labels attached to copies, certificates, &c. :—

Financial Circular No. 3362, dated 30th November 1870.
„ „ „ 6307, „ 29th October 1874.

Read also the following papers :—

Letter from Registrar, High Court, Calcutta, No. 1556, dated 8th July 1875.
Letter from Chief Commissioner, Central Provinces, No. 2699—116, dated 3rd August 1875.

RESOLUTION.—The Governor-General in Council observes that, under the provisions of the Court Fees Act, the cancellation of stamps must be effected by the court or office receiving the document to which a stamp has been affixed.

2. His Excellency in Council is not satisfied that the rules at present in force provide adequate security for the stamp revenue in the case of labels affixed to certified copies of papers which are frequently only imperfectly obliterated by the court issuing these documents.

3. In supersession, therefore, of existing orders on the subject, the Governor-General in Council is pleased to direct that the court or office issuing copies, certificates, or other similar documents liable to stamp duty shall, before issue, cancel the labels affixed to them by punching out a portion of the label in such a manner as to remove neither the figure head, nor that part of the label upon which its value is expressed. As an additional precaution, the signature of the officer attesting the document, with the date, should be written across the label and upon the paper on either side of it, as is frequently done by persons signing stamped receipts.

ORDER.—Ordered that the foregoing Resolution be forwarded to all local Governments and Administrations for information and further orders, and that a copy be sent to the Registrar of the High Court, Calcutta.

J. A. BOURDILLON,
Offg. Under-Secy. to the Govt. of India.

Circular Order No. 14.

Dated Calcutta, the 4th December 1875.

HIGH COURT.
ENGLISH DEPARTMENT.
Civil.

WITH reference to Rule 1 of the Rules framed under Clause III, Section 20 of the Court Fees Act (VII of 1870), the Court is pleased to declare that it was not the intention that every peon able to read and write should be promoted to the first grade on completion of three years' approved service ; but that a certain proportion of peons, which should vary according to circumstances from one-third to one-half, should be in the first grade, and that three years' approved service was required to make them eligible for that grade.

Circular Order No. 5.

Dated Calcutta, the 24th November 1875.

HIGH COURT.
ENGLISH DEPARTMENT.
Criminal.

In continuation of Circular Order No. 4, dated the 17th August 1875, the correspondence received under an endorsement from the Government of India in the Home Department, No. 13—477, dated the 28th October 1875, is forwarded to all Judicial Authorities subordinate to the High Court for information and guidance.

By order of the High Court,

J. H. BELCHAMBERS,
Deputy Registrar, in charge of the Office of Registrar.

No. 13—477, *dated Simla, the* 28*th October* 1875.

Endorsed by—The Government of India, Home Department.

Copy of correspondence forwarded to Local Governments and Administrations, and to the Foreign Department, for information, in continuation of paragraph 6 of Resolution Nos. 9—321-332, dated 14th July last.

No. 4711, *dated Simla, the* 28*th October* 1875.

From—A. P. HOWELL, ESQ., Offg. Secretary to the Govt. of India, Home Dept.,
To—The Officiating Superintendent of Port Blair.

In reply to your letter No. 700, dated the 16th ultimo, I am directed to express concurrence in your views regarding the objections to the transportation of female term convicts to the Andamans.

No. 700, *dated Port Blair, the* 16*th September* 1875.

From—MAJOR-GENERAL C. A. BARWELL, Offg. Supdt. of Port Blair and Nicobars,
To—A. P. HOWELL, ESQ., Offg. Secretary to the Govt. of India, Home Dept.

I have the honor to acknowledge the receipt of your letter No. 333, of the 14th July, enclosing a Resolution of the Government of India of the same date, on the subject of the transportation of term convicts during the ensuing season, and drawing my attention to the last paragraph of the Resolution regarding the transportation of female term convicts, and inviting a full expression of opinion thereon.

2. In reply I beg to state that the reasons which were given in favor of the transportation of male term convicts can in no way apply to females, and I am of opinion that term transportation in their case is by no means desirable. The demand for intramural work in the settlement is small, and the employment of females on suitable extramural labor is not possible. The accommodation for females is also limited, and male term convicts are not permitted to marry.

3. Under these circumstances, I consider that the transportation of female term convicts to Port Blair should be prohibited.

Sheriff's Office, the 15th December 1875.

NOTICE is hereby given that the First Criminal Sessions of the year 1876, of the High Court of Judicature at Fort William in Bengal, for the Town of Calcutta and Factory of Fort William and the places subordinate thereto, will be holden at the Court-house, in the Town of Calcutta, on Wednesday, the twelfth day of January next, at 11 o'clock in the forenoon, and so on from day to day until the said Session be over. And it is hereby proclaimed that all persons who will prosecute any of the prisoners to be brought up for trial at the said Session be then and there to prosecute.

DEGUMBER MITTER, *Sheriff.*

সরিফ আফিস, সন ১৮৭৫ সাল ১৫ ডিসেম্বর।

সকলকে সমাচার দেওয়া যাইতেছে যে স্বরে বাঙ্গালার ফোর্ট উইলিয়ম দুর্গের অধীন শহর কলিকাতার ও অন্যান্য স্থানের ফৌজদারী বিচার নিষ্পত্তি জন্য আগামি সন ১৮৭৬ সালের ১২ই জানুআরি বুধবার বেলা ১১ ঘটিকার সময় এবং যে পর্য্যন্ত সেশিয়ানের কার্য্য শেষ না হয় প্রতিদিন উক্ত সময়ে কলিকাতার হাই কোর্টের আপন আদালত ঘরে সন ১৮৭৬ সালের প্রথম ক্রিমিনেল সেশিয়ান বসিবেক এবং এতদ্দ্বারা প্রচার করা যাইতেছে যে, যে সকল ব্যক্তি কোন কয়েদীর বিরুদ্ধে ফৌজদারী মিছিল করিবেক তাহার উক্ত স্থানে উক্ত সময়ে হাজির থাকিয়া মোকদ্দমা করে ইতি।

DEGUMBER MITTER, *Sheriff.*

SMALL CAUSE COURT NOTICE.

UNDER Section 14, Act XI of 1865, notice is hereby given that subject to the orders of Government, the Judge of the Court of Small Causes at Narail will sit again in that Court on the dates mentioned below:—

Monday, the 17th January 1876.
Tuesday, the 18th January 1876.
Wednesday, the 19th January 1876.
Thursday, the 20th January 1876.

JOHN WESTON, *Judge.*

NARAIL SMALL CAUSE COURT, the 22nd December 1875.

TREASURY NOTICES.

COVENANTED ASSISTANT MR. BLYTH has been placed in charge of the Maldah Treasury, and authorized to draw bills on other treasuries.

By order,

GOVIND MOHUN, *Personal Assistant.*

COMMR.'S OFFICE, JULPIGOREE, the 22nd December 1875.

DEPUTY COLLECTOR BABOO BORODA KANT MUZUMDAR has been placed in charge of Balasore Treasury, and authorized to draw bills on other treasuries.

T. E. RAVENSHAW, *Commissioner.*

COMMR.'S OFFICE, ORISSA DIVN., the 18th December 1875.

UNCOVENANTED DEPUTY COLLECTOR MR. A. W. SCANLAN has been placed in charge of the Julpigoree Treasury, and authorized to draw bills on other treasuries.

GOVIND MOHUN, *Personal Asst., for Commr.*

COMMR.'S OFFICE, JULPIGOREE, the 24th December 1875.

EDUCATIONAL NOTICE.

THE Half-yearly Examination of Candidates for promotion and employment in the Public Works Department will be held at the Presidency College at 10½ o'clock on Monday, the 7th February 1876, and following days. Applications, with fees for admission to the examination, are required to be filed before the 8th of January.

J. SUTCLIFFE, *Principal, Presidency College.*

PRESIDENCY COLLEGE, the 20th December 1875.

OPIUM NOTIFICATIONS.

No. 1302B.

NOTICE is hereby given that the First Sale of Opium, the Provision of 1873-74, will be held at the Government Opium Sale-Room, No. 2, Bankshall Street, on Thursday, the 6th January 1876, at 11 A.M., and will comprise 3,920 chests, viz.—

	Chests.
Behar Opium	2,235
Benares „	1,685
Total ...	3,920

2. The general conditions of the sale now advertised will be the same as usual; they may be ascertained by reference to the Notification issued on the 16th November 1875, and published in the *Government* and *Exchange Gazettes*, or on personal application at the Office of the Board of Revenue.

3. The latest dates for deposit and clearance will be the 11th and 21st January 1876 respectively, that is to say, no Bank of Bengal Receipts, Government Promissory Notes, or other public securities that may be tendered for deposit in redemption of Promissory Notes given by purchasers in the Sale-room, will be received after 4 P.M. of Tuesday, the 11th January 1876, and no Bank of Bengal Receipts in full payment of lots will be accepted after 4 P.M. of Friday, the 21st January 1876.

4. In addition to the quantity above advertised for sale, the following quantities more or less of Behar and Benares Opium will be brought to sale in the ensuing year on or about

the dates specified below. The member in charge of the Opium Department, however, reserves to himself the right of altering these dates should circumstances render it expedient to do so.

DATES.	Behar, about Chests.	Benares, about Chests.	Total, about Chests.
On or about Thursday, 3rd February 1876 ...	2,235	1,685	3,920
Ditto Thursday, 2nd March 1876 ...	2,235	1,685	3,920
Ditto Friday, 7th April 1876 ...	2,235	1,685	3,920
Ditto Thursday, 4th May 1876 ...	2,235	1,685	3,920
Ditto Wednesday, 7th June 1876 ...	2,235	1,685	3,920
Ditto Wednesday, 5th July 1876 ...	2,235	1,685	3,920
Ditto Thursday, 3rd August 1876 ...	2,235	1,685	3,920
Ditto Wednesday, 6th September 1876 ...	2,230	1,680	3,910
Ditto Friday, 6th October 1876 ...	2,230	1,680	3,910
Ditto Thursday, 2nd November 1876 ...	2,230	1,680	3,910
Ditto Friday, 1st December 1876 ...	2,230	1,680	3,910
Total ...	24,565	18,515	43,080

By order of the Member in charge,

W. H. GRIMLEY, *Offg. Secretary.*

BOARD OF REVENUE, L. P., FORT WILLIAM, the 29th November 1875.

No. 1417B.

NOTICE is hereby given that the Second Sale of Opium, the Provision of 1873-74, will be held at the Government Opium Sale-room, No. 2, Bankshall Street, on Thursday, the 3rd February 1876, at 11 A.M., and will comprise 3,920 chests, viz.—

		Chests.
Behar	Opium	2,235
Benares	„	1,685
	Total	3,920

2. The general conditions of the sale now advertized will be the same as usual. They may be ascertained by reference to the Notification issued on the 16th November 1875, and published in the *Government* and *Exchange Gazettes*, or on personal application at the office of the Board of Revenue.

3. The latest dates for deposit and clearance will be the 8th and 18th February 1876, respectively; that is to say, no Bank of Bengal Receipts, Government Promissory Notes, or other public securities that may be tendered for deposit in redemption of Promissory Notes given by purchasers in the Sale-room, will be received after 4 P.M. of Tuesday, the 8th February 1876, and no Bank of Bengal Receipts in full payment of lots will be accepted after 4 P.M of Friday, the 18th February 1876.

4. In addition to the quantity above advertised for sale, the following quantities, more or less, of Behar and Benares Opium will be brought to sale in the ensuing year on or about the dates specified below. The Member in charge of the Opium Department, however, reserves to himself the right of altering these dates should circumstances render it expedient to do so:—

DATES.	Behar, about Chests.	Benares, about Chests.	Total, about Chests.
On or about Tuesday, 2nd March 1876 ...	2,235	1,685	3,920
On or about Friday, 7th April „ ...	2,235	1,685	3,920
On or about Thursday, 4th May „ ...	2,235	1,685	3,920
On or about Wednesday, 7th June „ ...	2,235	1,685	3,920
On or about Wednesday, 5th July „ ...	2,235	1,685	3,920
On or about Thursday, 3rd August „ ...	2,235	1,685	3,920
On or about Wednesday, 6th September „ ...	2,230	1,680	3,910
On or about Friday, 6th October „ ...	2,230	1,680	3,910
On or about Thursday, 2nd November „ ...	2,230	1,680	3,910
On or about Friday, 1st December „ ...	2,230	1,680	3,910
Total ...	22,330	16,830	39,160

By order of the Member in charge,

W. H. GRIMLEY, *Offg. Secretary.*

No. 1243B.

BEHAR.	Chests.	Chests.
Reserve of 1873-74 ...	5,590	
Supply from 1874-75...	21,210	
		26,800
BENARES.		
Reserve of 1873-74 ...	4,920	
Supply from 1874-75...	15,280	
		20,200
Total ...		47,000

NOTICE is hereby given that the Provision Opium to be brought forward for sale by public auction in the year 1876 will consist of 26,800 chests of Behar and 20,200 chests of Benares Opium, being of the two seasons 1873-74 and 1874-75 in the proportions marginally noted. The sales will be held on or about the dates specified below. The Member in charge of the Opium Department, however, reserves to himself the right of altering these dates should circumstances render it expedient to do so.

DATES.	Behar, about Chests.	Benares, about Chests.	Total, about Chests.
On or about Thursday, 6th Jan. 1876 ...	2,235	1,685	3,920
On or about Thursday, 3rd Feb. ,, ...	2,235	1,685	3,920
On or about Thursday, 2nd Mar. ,, ...	2,235	1,685	3,920
On or about Friday, 7th April ,, ...	2,235	1,685	3,920
On or about Thursday, 4th May ,, ...	2,235	1,685	3,920
On or about Wednesday, 7th June ,, ..	2,235	1,685	3,920
On or about Wednesday, 5th July ,, ...	2,235	1,685	3,920
On or about Thursday, 3rd Aug. ,, ...	2,235	1,685	3,920
On or about Wednesday, 6th Sep. ,, ...	2,230	1,680	3,910
On or about Friday, 6th Oct. ,, ...	2,230	1,680	3,910
On or about Thursday, 2nd Nov. ,, ...	2,230	1,680	3,910
On or about Friday, 1st Dec. ,, ...	2,230	1,680	3,910
Total ...	26,800	20,200	47,000

The following are the conditions of sale:—

1. The Opium will be sold for exportation by sea only, and no certificate will be granted except to cover such export.

2. The Opium will be ordinarily offered for sale at an upset price of Rs. 800 per chest, and sold to the highest bidder above that price, except under the circumstances for which provision is made by Clause 12 of these Conditions of Sale. The bids must advance by Rs. 5 at a time.

3. The sale shall commence at the hour of 11 A.M. of the day fixed by previous notification, and shall not be continued after the hour of 5 P.M.; but if at that hour any of the lots advertized for sale shall remain unsold, the sale may, at the discretion of the Member in charge, be resumed on the next day following (not being Sunday or a public holiday), at the hour of 11 A.M., and so on until the whole of the remaining lots are disposed of; or, if the whole quantity advertized shall not be sold on the day appointed, the Member in charge may dispose of the lots which remain on hand at a future sale.

4. Each lot shall contain five chests.

5. A Promissory Note for a sum, calculated according to the scale noted in the margin, shall be taken as a deposit on each lot from the purchaser in the sale-room, and before the lot is registered in the sale book, and all such Promissory Notes shall be redeemed on the part of the purchasers at this Office by Bank of Bengal Receipts or by substitution of other public securities of the Government of India, on or before 4 o'clock in the afternoon of the fifth day after the sale: or on the other hand, failing such redemption by the time aforesaid, then the lot or lots for which no Bank of Bengal Receipts, or deposit of other public securities as aforesaid shall have been delivered in, shall be resold at such time or times and under such conditions of re-sale as the Member in charge shall see fit; and all losses and expenses whatsoever attending such re-sale shall be borne and paid by the defaulters, whilst any profit accruing from such re-sale shall be forfeited to Government.

DEPOSIT.
When the amount bid is less than Rs. 1,200 per chest, Rs. 900 per chest.
On bids of Rs. 1,200 and upwards, but less than Rs. 1,600 per chest, Rs. 300 per chest.
On bids of Rs. 1,600 and upwards, but less than Rs. 2,000 per chest, Rs. 400 per chest.
And so on, Rs. 100 being added to the deposit for every bid additional, to the extent of Rs. 400.

6. The Promissory Notes taken on the day of sale under the last-mentioned condition, if remaining unredeemed at 4 o'clock of the fifth day following the day of sale, will be placed in the hands of the Solicitor to the Government for realization in such manner as to him shall seem fit.

7. No tender of money, Bank of Bengal Receipts, or public securities, on account of Opium upon which the prescribed deposit may not have been made before 4 o'clock of the fifth day following the day of sale, will be afterwards accepted.

8. The Opium advertised for sale shall be paid for not later than by 4 o'clock of the fifteenth day from the day of sale; and in case any lots of such Opium shall not be so paid for and adjusted, then the cash deposit made under the 5th Condition, or any public securities that may have been deposited on account of such lots or chests, shall be forfeited, and the Opium shall be disposed of on account of Government at such time and in such manner as the Member in charge shall think fit, and the first purchaser shall further be required to make good any loss or difference of price between that obtained at the re-sale and the amount at which the Opium was first purchased, forfeiting all advantages that may arise from such re-sale.

9. Purchasers taking out certificates or orders for the delivery of Opium after making full payment as above prescribed, shall have the option of naming the number of lots of their purchase, which they may desire to be included in each certificate or order; and it is to be clearly understood that the certificates or orders so taken out shall be considered final, and not afterwards changeable for other certificates or orders authorizing the delivery of single lots, or of a different number of lots or chests, whether more or less, than the number of lots or chests originally required to be included in each certificate or order.

10. No deposit of public securities under the fifth of the present Conditions will be received in this Office except from the party recorded as the purchaser in the sale book, or his authorized agent. The receipt for deposit of public securities will be granted only in the name of such purchaser, and the securities so deposited will be returned when payment in full has been made by the said purchaser or his order.

11. The officer superintending the sale on the part of the Government is empowered to reject, at his discretion, the bid of any individual, unless such individual shall, on demand, tender at the time a deposit either in Government of India Notes, Bank of Bengal Receipts, or Government Securities, a sum equal to the amount for which a Promissory Note would otherwise be taken under the fifth of these Conditions.

12. With a view to prevent fictitious biddings, designed to obstruct the sale, it is hereby notified that the officer of Government superintending the sale shall be competent, at any time during the sale, to withdraw any unsold lot, and immediately to put it up again for sale at a maximum upset price, diminishing the same gradually until a bid is obtained, and the first *bonâ fide* bidder for a lot after it has been offerred for sale in the mode here described shall be held and declared to be the purchaser of the said lot, and the officer of Government superintending the sale shall also be competent to dispose, in the same manner, of as many of the subsequent lots as he may think proper, provided always that no lot shall be sold below the minimum price of Rs. 800 specified in the second of these Conditions.

13. The purchaser of any lot shall have the option of naming and purchasing in immediate succession, at the same price and under the same conditions, any number of lots of the same agency Opium not exceeding altogether twenty-five lots, provided always that there remain a sufficient number of lots of the Opium to complete the said twenty-five.

14. In the event of any dispute or difference touching or concerning any matter or question arising out of the sale of the Opium included in this notification, or adjustment of the account thereof, the same shall and may be tried and decided in the High Court of Judicature at Fort William in Bengal.

15. The following papers will be exhibited for inspection on the day of sale, or may be seen previously to that date by personal application at the Office of the Board of Revenue:—No. 1, certificate of the Opium advertized for sale; No. 2, report of the examination of such Opium.

16. The public are hereby informed that, in providing the investment of the Behar and Benares Opium for the year 1874-75, the same precautions have been taken as those which have been observed during past years to have the drug procured and sent down in a pure state, to have only the prescribed quantity of leaves used in forming the cakes, and to have the due proportion of Opium put into each cake. An account of the weight of the drug when packed at Behar and Beneras, and a statement of the average weight of the chests, indiscriminately taken for the purpose of comparison from the despatches on arrival at Calcutta, may be seen on personal application at the Office of the Board of Revenue.

17. Any further information respecting weight or quality of the Opium advertized for sale that may be desired by parties connected with the trade will, as heretofore, be furnished to them on personal application at the Office of the Board of Revenue. But in accordance with established usage, under no circumstances will the Member in charge entertain or recognize any claim to compensation for loss from any alleged deficiency of weight, abstraction of Opium, or adulteration of the drug, which may be preferred on reference to chests after the sale and delivery of the Opium for shipment.

18. It is hereby further notified that under the 6th Article of the Convention between Great Britain and France, dated the 7th March 1815, quoted below, the agents in India of the French Government, or persons duly appointed by them, are entitled to demand that out

of the quantities of Behar and Benares Opium declared as above for sale at the twelve sales of the year 1876, there shall be delivered to them, at the average of the particular sale or sales to which the Opium so applied for may belong, a quantity not exceeding in the aggregate 300 chests, and the Agents of the French Government must make requisition specifying the quantity of Opium required by them at any particular sale, within thirty days from the advertisement of such intended sale, provided however that the Agents of the French Government may make such requisition for the whole quantity within thirty days from the publication of this notification. If the Agent of the French Government shall not make the requisition for Opium within the time above mentioned, the entire quantity of about 47,000 chests of Behar and Benares, as above estimated, will be brought to sale in the usual manner; and if they shall make application for a quantity of Opium to be delivered to them out of the quantity advertized for sale at each or any of the twelve sales above mentioned, but shall not pay for it within the prescribed period of payment, the Government of Bengal reserves to itself the right of disposing of the Opium which the French Authorities may so fail to pay for, either by increasing the quantity reserved at the sale next ensuing after the date fixed for payment, or by selling such Opium, or any portion of it at any subsequent monthly sale in addition to the quantity which in this advertisement is approximately mentioned as the quantity to be sold at such sale; or by selling such Opium at a sale to be held expressly for the purpose.

	Chests.
Behar	26,800
Benares	20,200
Total ...	47,000

Article of the Convention above referred to.

Article VI.—"With regard to the trade in Opium, it is agreed between the high contracting parties that at each of the periodical sales of that article there shall be reserved for the French Government, and delivered upon requisition duly made by the Agents of His Most Christian Majesty, or by the persons duly appointed by them, the number of chests so applied for, provided that such supply shall not exceed three hundred chests in each year, and the price for the same shall be determined by the average rate at which Opium shall have been sold at every such periodical sale, it being understood that if the quantity of Opium applied for at any one time shall not be taken on account of the French Government by the Agents of His Most Christian Majesty within the usual period of delivery, the quantity so applied for shall nevertheless be considered as so much in reduction of the three hundred chests hereinbefore mentioned. The requisitions for Opium, as aforesaid, are to be addressed to the Governor-General at Calcutta within thirty days after notice of the intended sales shall have been published in the *Government Gazette*."

By order of the Member in charge.

W. H. GRIMLEY, *Offg. Secretary.*

BOARD OF REVENUE, FORT WILLIAM, the 16th November 1875.

NOTICE.

BY order of the chief Customs authority, it is hereby notified that the system heretofore in force permitting the removal of goods from the Custom House previous to payment of duty under deposit of Government securities, will on and from the 1st January 1876, be reintroduced under the following modified rules :—

1. Any commercial firm desirous of availing itself of the privilege of removing goods immediately after examination and appraisement, will be required to deposit with the Collector of Customs Government Promissory Notes duly endorsed for an amount rather more than its average daily payments of duty.

2. Every Bill of Entry or Shipping Bill of dutiable articles tendered by such firm must be in duplicate, and must be plainly marked at the top with the words "Deposit Account" in red ink.

3. Bills of Entry or Shipping Bills not presented in due course at the Account Department of the Custom House before 3 P.M. cannot be taken up until the following day.

4. Depositors will be furnished after 3 o'clock P.M. of the day on which their goods are passed, with a memorandum of the amount of duty payable by them for the day.

5. A cheque for the amount so payable accepted for payment at the Bank of Bengal, must be sent to the Collector before 11 A.M. of the day following that on which the goods are cleared.

6. Any depositor failing to comply with Rule 5 will be subject to a stoppage of his business, and such of the Government Promissory Notes deposited by him as may be sufficient to cover the duty payable by him will be sold in satisfaction of the claim.

7. Deposits will only be available for original payments of duty, and not for any other Government dues.

T. B. LANE, *Officiating Collector of Customs.*

CALCUTTA CUSTOM HOUSE, the 27th December 1875.

Statement showing the importation of Salt (private property) in bond and afloat on River Hooghly, subject to Customs Duty, on 16th December 1875.

	Government Golas.	Private Golas.	Afloat.	Total.
	Mds.	Mds.	Mds.	Mds.
Liverpool Punga ...	17,87,734	...	4,81,933	22,71,667
French Kurkutch ...	75,910	...	.....	75,910
Italian Punga ...	58,056	...	.....	58,056
Italian Kurkutch ...	76,758	...	.....	76,758
Malabar Kurkutch ...	15,606	...	.....	15,606
Bombay Kurkutch ...	81,502	...	.....	81,502
Madras Kurkutch ...	2,56,591	...	18,380	2,74,971
Coconada Kurkutch ...	11,987	...	.....	11,987
Arabian and Persian Gulfs Kurkutch and Muscat Rock ...	4,16,605	...	22,425	4,39,030
Tuticorin Kurkutch ...	23,068	...	.....	23,068
Cadiz Kurkutch ...	.....	...	20,417	20,417
Aden Kurkutch ...	.....	...	16,061	16,061
Egyptian Salt ...	.....	...	Bags 63	Bags 63
Total ...	28,05,817	...	5,59,216 & Bags 63	33,65,033 & Bags 63

By order of the Board of Revenue, L. P.,

CALCUTTA CUSTOM HOUSE, the 22nd December 1875. T. B. LANE, *Offg. Collector of Customs.*



The Calcutta Gazette.

WEDNESDAY, DECEMBER 29, 1875.

PART II.

Advertisements.

[N.B.—Advertisements, Notices, &c., intended for insertion in this part of the Gazette cannot be received after Noon on Monday.]

NOTICE is hereby given that the undermentioned plots of land, no longer required by the Government, situated in the district of Nuddea, will be put up to sale at the Kooshtea Sub-divisional Cutcherry at 1 P.M., on Monday, the 17th January 1876, corresponding with 4th Mag 1282, B. S.

The purchasers of these plots will be subject to the following conditions:—

1*st*.—If the amount of purchase-money does not exceed Rs. 100, the whole amount to be paid down at once.

2*nd*.—If the amount of purchase-money exceeds Rs. 100, one-fourth of the amount bid to be immediately deposited. If the balance be not paid by noon of the fifteenth day after the sale, reckoning the day of sale as one, or if that day be a close holiday, then by noon of the first succeeding office day, the sale to be cancelled, the sum deposited being forfeited to Government, and the estate to be again put up for sale at the risk of the defaulting purchaser, after issue of advertisement as in the case of original sale.

3*rd*.—The plots will be sold revenue free to the highest bidders.

4*th*.—The purchasers shall be put in possession on receipt of the orders of the Collector confirming the sales. But such possession shall be liable to be disturbed in case the final sanction of the Member of the Board of Revenue in charge should not be accorded to the proceedings.

Consecutive lot number.	Name of Zillah.	Pergunnah and Mouzah.	Number of mile on which land is situate.	Situated on which side of the Railway.	Approximate area of lot in Beegha and in Acre.		Land excluded from sale from each lot.		Commencement and termination of lot.	Boundary of lot.
					B. C. C.	A. R. P.	Reasons for exclusion.	A. R. P.		
239	Nuddea ...	Pergunnah Shahoozal, Mouzah Koolcharrah.	85	West ...	8 15 8	2 3 24	Road under class D excluded from sale.	.....	Commences at the end of mile 84, as per plan, and terminates on 2,180 feet of mile 85.	North—By land retained by Railway Company. South—By end of mile 84, as per plan. East—By railway fencing. West—By zemindary land.
240	ditto ...	ditto ...	85	East ...	8 15 8	2 3 24	ditto ...	.....	ditto ...	North—By land retained by Railway Company. South—By end of mile 84, as per plan. East—By zemindary land. West—By railway fencing.
241	ditto ...	ditto ...	85	West ...	2 0 12	0 2 28	.....	.....	Commences on 2,420 feet of mile 85, and terminates on 2,845 feet of same, as per plan.	North—By land retained by Railway Company. South—By ditto. East—By railway fencing. West—By zemindary land.
242	ditto ...	ditto ...	85	East ...	2 0 12	0 2 28	.....	.....	ditto ...	North—By land retained by Railway Company. South—By ditto. East—By zemindary land. West—By railway fencing.
243	ditto ...	ditto ...	85	West ...	10 10 4	3 1 36	.....	.....	Commences on 3,150 feet of mile 85, and terminates at the end of same, as per plan.	North—By end of mile 85, as per plan. South—By land retained by Railway Company. East—By railway fencing. West—By zemindary land.
244	ditto ...	ditto ...	85	East ...	10 10 4	3 1 36	Land occupied by spurs for protection of bridge.	1 2 14	ditto ...	North—By end of mile 85, as per plan. South—By land retained by Railway Company. East—By zemindary land. West—By railway fencing.
245	ditto ...	ditto ...	86	West ...	11 4 0	3 2 33	Road under class D excluded from sale.	.....	Commences at the end of mile 85, as per plan, and terminates on 2,640 feet of mile 86.	North—By southern boundary of lot 247. South—By end of mile 85, as per plan. East—By railway fencing. West—By zemindary land.
246	ditto ...	ditto ...	86	East ...	11 4 0	3 2 33	ditto ...	.....	ditto ...	North—By southern boundary of lot 248. South—By end of mile 85, as per plan. East—By zemindary land. West—By railway fencing.

247	ditto	...	Pergunnah Shahoozal, Mouzahs Koolcharrah, Chandpore, and Sirajkandee.	86	West	...	12	0	0	3	3	35	.....	.....	Commences on 2,640 feet of mile 86, and terminates at the end of same, as per plan.	North—By end of mile 86, as per plan. South—By northern boundary of lot 245. East—By railway fencing. West—By zemindary land.
248	ditto	...	ditto ...	86	East	..	12	0	0	3	3	35	.....	.....	ditto ...	North—By end of mile 86, as per plan. South—By northern boundary of lot 246. East—By zemindary land. West—By railway fencing.
249	ditto	...	Pergunnah Shahoozal, Mouzah Sirajkandee.	87	West	...	8	1	4	2	2	27	.....	.....	Commences at the end of mile 86, as per plan, and terminates on 1,850 feet of mile 87.	North—By railway level crossing. South—By end of mile 86, as per plan. East—By railway fencing. West—By zemindary land.
250	ditto	...	ditto ...	87	East	...	8	0	0	2	2	23	.....	.....	ditto ...	North—By railway level crossing. South—By end of mile 86, as per plan. East—By zemindary land. West—By railway fencing.
251	ditto	...	ditto ...	87	West	...	10	14	0	3	2	6	.....	.....	Commences on 1,880 feet of mile 87, and terminates on 4,330 feet of same, as per plan.	North—By railway level crossing. South—By ditto. East—By railway fencing. West—By zemindary land.
252	ditto	...	ditto ...	87	East	...	8	12	12	2	3	17	.....	.....	ditto ...	North—By railway level crossing. South—By ditto. East—By a public road. West—By railway fencing.
253	ditto	..	ditto ...	87	West	...	3	4	4	1	0	10	.....	.....	Commences on 4,355 feet of mile 87, and terminates at the end of same, as per plan.	North—By end of mile 87, as per plan. South—By railway level crossing. East—By railway fencing. West—By zemindary land.
254	ditto	...	ditto ...	87	East	...	3	3	12	1	0	9	Occupied by road ...	0 0 12	ditto ...	North—By end of mile 87, as per plan. South—By railway level crossing. East—By zemindary land. West—By railway fencing.
255	ditto	...	Pergunnah Shahoozal, Mouzahs Sirajkandee and Betbarreah.	88	West	...	12	0	0	3	3	35	.....	.....	Commences at the end of mile 87, as per plan, and terminates on 3,325 feet of mile 88.	North—By southern boundary of lot 257. South—By end of mile 87, as per plan. East—By railway fencing. West—By zemindary land.
256	ditto	...	ditto ...	88	East	...	12	0	0	3	3	35	.....	.....	ditto ..	North—By southern boundary of lot 258. South—By end of mile 87, as per plan. East—By zemindary land. West—By railway fencing.
257	ditto	...	Pergunnah Shahoozal, Mouzahs Betbarreah and Gobindpore.	88	West	...	7	12	0	2	2	2	Occupied by road ...	0 0 6	Commences on 3,325 feet of mile 88, and terminates at the end of same, as per plan.	North—By end of mile 88, as per plan. South—By northern boundary of lot 255. East—By railway fencing. West—By zemindary land.
258	ditto	...	ditto ...	88	East	...	7	12	0	2	2	2	ditto ...	0 0 6	ditto ...	North—By end of mile 88, as per plan. South—By northern boundary of lot 256. East—By zemindary land. West—By railway fencing.

Consecutive lot number.	Name of Zillah.	Pergunnah and Mouzah.	Number of mile on which land is situate.	Situated on which side of the Railway.	Approximate area of lot in Beegha and in Acre. B. C. C.	A. R. P.	Land excluded from sale from each lot. Reasons for exclusion.	A. R. P.	Commencement and termination of lot.	Boundary of lot.
259	Nuddea ...	Pergunnah Shahoozal, Mouzah Gobindpore.	89	West ...	7 19 4	2 2 21	.....	.....	Commences at the end of mile 88, as per plan, and terminates on 2,640 feet of mile 89.	North—By southern boundary of lot 261. South—By end of mile 88, as per plan. East—By railway fencing. West—By zemindary land.
260	ditto ...	ditto ...	89	East ...	7 19 4	2 2 21	.....	.....	ditto ...	North—By southern boundary of lot 262. South—By end of mile 88, as per plan. East—By zemindary land. West—By railway fencing.
261	ditto ...	Pergunnah Shahoozal, Mouzahs Gobindpore and Gurgaree.	89	West ...	12 8 8	4 0 17	.....	.....	Commences on 2,640 feet of mile 89, and terminates at the end of same, as per plan.	North—By end of mile 89, as per plan. South—By northern boundary of lot 259. East—By railway fencing. West—By zemindary land.
262	ditto ...	ditto ...	89	East ...	12 8 8	4 0 17	.....	.....	ditto ...	North—By end of mile 89, as per plan. South—By northern boundary of lot 260. East—By zemindary land. West—By railway fencing.
263	ditto ...	Pergunnah Shahoozal, Mouzah Gurgaree.	90	West ...	1 19 0	0 2 23	.....	.....	Commences at the end of mile 89, as per plan, and terminates on 575 feet of mile 90.	North—By railway level crossing. South—By end of mile 89, as per plan. East—By railway fencing. West—By zemindary land.
264	ditto ...	ditto ...	90	East ...	1 19 0	0 2 23	.....	.....	ditto	North—By railway level crossing. South—By end of mile 89, as per plan. East—By zemindary land. West—By railway fencing.
265	ditto ...	Pergunnah Shahoozal, Mouzah Gechalah.	90	West ...	6 0 0	1 3 38	.....	.....	Commences on 1,230 feet of mile 90, and terminates on 2,730 feet of same, as per plan.	North—By southern boundary of lot 267. South—By Moonsheguni station land. East—By railway fencing. West—By zemindary land.
266	ditto ...	Pergunnah Shahoozal, Mouzahs Gurgaree and Gechalah.	90	East ...	7 0 0	2 1 10	.....	.....	Commences on 630 feet of mile 90, and terminates on 2,730 feet of same, as per plan.	North—By southern boundary of lot 268. South—By railway level crossing. East—By zemindary land. West—By railway fencing.
267	ditto ...	Pergunnah Shahoozal, Mouzahs Sonatunpore, Gechalah, and Madarhoodah.	90	West ...	10 0 0	3 1 9	.....	.....	Commences on 2,730 feet of mile 90, and terminates at the end of same, as per plan.	North—By end of mile 90, as per plan South—By northern boundary of lot 265. East—By railway fencing. West—By zemindary land.
268	ditto ...	ditto ...	90	East ...	10 0 0	3 1 9	Railway level crossing excluded from sale.	.....	ditto ...	North—By end of mile 90, as per plan. South—By northern boundary of lot 266. East—By zemindary land. West—By railway fencing.

269	ditto ...	Pergunnahs Shahoozal and Rajpoor, Mouzahs Madarhoordah and Rookhoolee.	91	West	9 11 0	3 0 25	.....	.....	Commences at the end of mile 90, as per plan, and terminates on 3,200 feet of mile 91.	North—By railway level crossing. South—By end of mile 90, as per plan. East—By railway fencing. West—By zemindary land.
270	ditto ...	ditto ...	91	East ...	9 7 0	3 0 15	.....	.....	ditto ...	North—By railway level crossing. South—By end of mile 90, as per plan. East—By zemindary land. West—By railway fencing.
271	ditto ...	Pergunnahs Shahoozal and Rajpoor, Mouzahs Rookhoolee and Doorgapore.	91	West ...	5 15 12	1 3 26	.....	.....	Commences on 3,230 feet of mile 91, and terminates at the end of same, as per plan.	North—By end of mile 91, as per plan. South—By railway level crossing. East—By railway fencing. West—By zemindary land.
272	ditto ...	ditto ...	91	East ...	5 13 0	1 3 19	Railway level crossing road excluded from sale.	.....	ditto ..	North—By end of mile 91, as per plan. South—By railway level crossing. East—By zemindary land. West—By railway fencing.
273	ditto ...	Pergunnah Rajpoor, Mouzahs Doorgapore and Bundbeel.	92	West ...	7 2 0	2 1 16	.....	.....	Commences at the end of mile 91, as per plan, and terminates on 3,000 feet of mile 92.	North—By railway level crossing. South—By end of mile 91, as per plan. East—By railway fencing. West—By zemindary land.
274	ditto ...	ditto ...	92	East ...	7 6 0	2 1 26	.....	.....	Commences at the end of mile 91, as per plan, and terminates on 3,060 feet of mile 92.	North—By railway level crossing. South—By end of mile 91, as per plan. East—By zemindary land. West—By railway fencing.
275	ditto ..	Pergunnah Rajpoor, Mouzah Bundbeel.	92	West ...	7 7 0	2 1 29	.....	.....	Commences on 2,980 feet of mile 92, and terminates at the end of same, as per plan.	North—By end of mile 92, as per plan. South—By railway level crossing. East—By railway fencing. West—By zemindary land.
276	ditto ...	ditto ...	92	East ...	8 4 0	2 2 34	.....	.....	Commences on 3,140 feet of mile 92, and terminates at the end of same, as per plan.	North—By end of mile 92, as per plan. South—By railway level crossing. East—By zemindary land. West—By railway fencing.
277	ditto ...	ditto ...	92	West ...	11 13 0	3 3 16	.....	.....	Commences at the end of mile 92, as per plan, and terminates at 2,700 feet of mile 93.	North—By road under class D. South—By end of mile 92, as per plan. East—By railway fencing. West—By zemindary land.
278	ditto ..	ditto ...	93	East ...	14 15 12	4 3 22	.....	.....	ditto ..	North—By road under class D. South—By end of mile 92, as per plan. East—By zemindary land. West—By railway fencing.
279	ditto ..	ditto ..	93	West ...	12 9 6	4 0 20	.....	.....	Commences on 2,730 feet of mile 93, and terminates at the end of same, as per plan.	North—By end of mile 93, as per plan. South—By road under class D. East—By railway fencing. West—By zemindary land.
280	ditto ...	ditto ...	93	East ...	12 9 6	4 0 20	.....	.....	ditto ..	North—By end of mile 93, as per plan. South—By road under class D. East—By zemindary land. West—By railway fencing.

Consecutive lot number.	Name of Zillah.	Pergunnah and Mouzah.	Number of mile on which land is situate.	Situated on which side of the Railway.	Approximate area of lot in Beegha and in Acre.		Land excluded from sale from each lot.		Commencement and termination of lot.	Boundary of lot.
					B. C. C.	A. R. P.	Reasons for exclusion.	A. R. P.		
281	Nuddea ...	Pergunnahs Rajpoor and Gopeenathpore, Mouzah Bundbeel.	94	West ...	4 3 4	1 1 20	.....	.....	Commences at the end of mile 93, as per plan, and terminates on 640 feet of mile 94.	North—By village road. South—By end of mile 93, as per plan. East—By railway fencing. West—By zemindary land.
282	ditto ...	ditto ...	94	East ...	4 15 0	1 2 11	.....	.....	Commences at the end of mile 93, as per plan, and terminates on 660 feet of mile 94.	North—By village road. South—By end of mile 93, as per plan. East—By zemindary land. West—By railway fencing.
283	ditto ...	Pergunnahs Rajpoor and Gopeenathpore, Mouzah Gobindpoor.	94	East ...	4 3 13	1 1 22	.....	.....	Commences on 720 feet of mile 94, and terminates on 1,660 feet of same, as per plan.	North—By Allumdangah station land. South—By village road. East—By zemindary land. West—By station road under class D.
284	ditto ...	ditto ...	94	West ...	18 3 0	6 0 0	.....	.....	Commences on 625 feet of mile 94, and terminates on 3,325 feet of same, as per plan.	North—By Railway Inspector's bungalow compound. South—By village road. East—By railway fencing. West—By zemindary land.
285	ditto ...	Pergunnahs Rajpoor and Gopeenathpoor, Mouzahs Gobindpoor and Kamalpoor.	94	East ...	27 4 0	8 3 39	.....	.....	Commences on 2,230 feet of mile 94, and terminates on 4,830 feet of same, as per plan.	North—By land retained by Railway Company for protection of bridge. South—By Allumdungah station land. East—By zemindary land. West—By road under class D and railway fencing.
286	ditto ...	ditto ...	94	West ...	21 12 6	7 0 24	Strip situate between Railway Inspector's bungalow and permanent land excluded from sale.	0 0 29	Commences on 3,480 feet of mile 94, and terminates on 4,830 feet of same, as per plan.	North—By land retained by Railway Company for protection of bridge. South—By Railway Inspector's bungalow compound. East—By railway fencing. West—By zemindary land.
287	ditto ...	Pergunnahs Rajpoor and Shahoozal, Mouzah Kaleedaspoor.	95	West ...	23 7 4	7 2 36	.....	.....	Commences on 1,610 feet of mile 95, and terminates on 3,510 feet of same, as per plan.	North—By road under class D. South—By land retained by Railway Company for protection of bridge. East—By railway fencing. West—By zemindary land.
288	ditto ...	ditto ...	95	East ...	23 10 0	7 3 3	.....	.....	ditto ...	North—By road under class D. South—By land retained by Railway Company for protection of bridge. East—By zemindary land. West—By railway fencing.
289	ditto ...	ditto ...	95	West ...	11 15 10	3 3 25	.....	.....	Commences on 3,535 feet of mile 95, and terminates at the end of same, as per plan.	North—By end of mile 95, as per plan. South—By road under class D. East—By railway fencing. West—By zemindary land.

290	ditto	...	ditto	...	95	East	...	11 14 10	3 3 21	.....	.....	ditto	...	North—By end of mile 95, as per plan. South—By road under class D. East—By zemindary land. West—By railway fencing.
291	ditto	...	Pergunnah Shahoozal, Mouzah Kaleedaspoor.		96	West	...	4 15 0	1 2 11	.....	.....	Commences at the end of mile 95, as per plan, and terminates on 860 feet of mile 96.		North—By road under class D. South—By end of mile 95, as per plan. East—By railway fencing. West—By zemindary land.
292	ditto	...	ditto	...	96	East	...	6 5 0	2 0 11	.....	.....	Commences at the end of mile 95, as per plan, and terminates on 1,125 feet of mile 96.		North—By road under class D. South—By end of mile 95, as per plan. East—By zemindary land. West—By railway fencing.
293	ditto	...	Pergunnah Shahoozal, Mouzahs Kaleedaspoor and Paikparrah.		96	West	...	13 17 4	4 2 13	.....	.....	Commences on 885 feet of mile 96, and terminates on 3,735 feet of same, as per plan.		North—By village road. South—By road under class D. East—By road under class D and railway fencing. West—By zemindary land.
294	ditto	...	ditto	...	96	East	...	12 18 0	4 1 2	.....	.....	Commences on 1,150 feet of mile 96, and terminates on 3,735 feet of same, as per plan.		North—By village road. South—By road under class D. East—By zemindary land. West—By railway fencing.
295	ditto	...	Pergunnah Shahoozal, Mouzahs Paikparrah and Juggurnathpore.		96	West	...	6 11 0	2 0 27	.....	.....	Commences on 3,755 feet of mile 96, and terminates at the end of same, as per plan.		North—By end of mile 96, as per plan. South—By village road. East—By railway fencing. West—By zemindary land.
296	ditto	...	ditto	...	96	East	...	6 11 0	2 0 27	Occupied by roads	...	0 0 11	ditto	...	North—By end of mile 96, as per plan. South—By village road. East—By zemindary land. West—By railway fencing.
297	ditto	...	Pergunnahs Shahoozal and Tarsoozal, Mouzah Juggurnathpore.		97	West	...	6 1 9	2 0 1	.....	.....	Commences at the end of mile 96, as per plan, and terminates on 1,250 feet of mile 97.		North—By village road. South—By end of mile 96, as per plan. East—By railway fencing. West—By zemindary land.
298	ditto	...	ditto	...	97	East	...	6 5 12	2 0 13	.....	.....	ditto	...	North—By road under class D. South—By end of mile 96, as per plan. East—By zemindary land. West—By railway fencing.
299	ditto	...	Pergunnahs Shahoozal and Tarsoozal, Mouzahs Juggurnathpoor and Amberreah.		97	West	...	15 0 0	4 3 34	.....	.....	Commences on 1,250 feet of mile 97, and terminates on 4,050 feet of same, as per plan.		North—By railway level crossing. South—By village road. East—By railway fencing. West—By zemindary land.
300	ditto	...	ditto	...	97	East	...	17 16 12	5 3 23	.....	.....	Commences on 1,290 feet of mile 97, and terminates on 4,050 feet of same, as per plan.		North—By railway level crossing. South—By road under class D. East—By zemindary land. West—By railway fencing.
301	ditto	...	Pergunnahs Shahoozal and Tarsoozal, Mouzah Amberreah.		97	West	...	5 15 0	1 3 24	.....	.....	Commences on 4,100 feet mile of 97, and terminates at the end of same, as per plan.		North—By end of mile 97, as per plan. South—By railway level crossing. East—By railway fencing. West—By zemindary land.

Consecutive lot number.	Name of Zillah.	Pergunnah and Mouzah.	Number of mile on which land is situate.	Situated on which side of the Railway.	Approximate area of lot in Beegha and in Acre.		Land excluded from sale from each lot.		Commencement and termination of lot.	Boundary of lot.
					B. C. C.	A. R. P.	Reasons for exclusion.	A. R. P.		
302	Nuldea ...	Pergunnahs Shahoozal and Tarsoozal, Mouzah Ambarreah.	97	East ..	5 15 0	1 3 24	Occupied by road ..	0 0 10	Commences on 4,100 feet of mile 97, and terminates at the end of same, as per plan.	North—By end of mile 97, as per plan. South—By railway level crossing. East—By zemindary land. West—By railway fencing.
303	ditto ...	Pergunnahs Tarsoozal and Rajpoor, Mouzahs Ambarreah and Halsha.	98	West ...	11 6 14	3 3 0	.....	.....	Commences at the end of mile 97, as per plan, and terminates on 2,119 feet of mile 98.	North—By railway level crossing. South—By end of mile 97, as per plan. East—By railway fencing. West—By zemindary land.
304	ditto .	ditto	98	East ...	11 1 14	3 2 27	.....	.....	ditto. ...	North—By railway level crossing. South—By end of mile 97, as per plan. East—By zemindary land. West—By railway fencing.
305	ditto ...	Pergunnahs Tarsoozal and Rajpoor, Mouzahs Halsha and Nuggurbuka.	98	West ..	14 14 12	4 3 20	.....	.....	Commences on 2,140 feet of mile 98, and terminates at the end of same, as per plan.	North—By end of mile 98, as per plan. South—By railway level crossing. East—By railway fencing West—By zemindary land.
306	ditto ...	ditto ...	98	East ..	14 14 12	4 3 20	.....	.....	ditto ...	North—By end of mile 98, as per plan. South—By railway level crossing. East—By zemindary land. West—By railway fencing.
307	ditto ..	Pergunnah Rajpoor, Mouzah Nuggurbuka.	99	West .	9 3 0	3 0 4	.....	.....	Commences at the end of mile 98, as per plan, and terminates on 2,040 feet of mile 99.	North—By railway level crossing. South—By end of mile 98, as per plan. East—By railway fencing, West—By zemindary land.
308	ditto ...	ditto ...	99	East ..	9 0 0	2 3 36	.....	.....	ditto ...	North—By railway level crossing. South—By end of mile 98, as per plan. East—By zemindary land. West—By railway fencing.
309	ditto ...	ditto ...	99	West ...	10 15 0	3 2 9	.....	.....	Commences on 2,680 feet of mile 99, and terminates at the end of same, as per plan.	North—By end of mile 99, as per plan. South—By Halsha station land, East—By railway fencing, West—By zemindary land.
310	ditto ...	ditto ...	99	East ...	14 4 0	4 2 31	Occupied by road ...	0 0 7	Commences on 2,030 feet of mile 99, and terminates at the end of same, as per plan,	North—By end of mile 99, as per plan. South—By railway level crossing. East—By zemindary land. West—By railway fencing.
311	ditto ...	ditto ...	100	West ..	11 15 0	3 3 22	.....	.....	Commences at the end of mile 99, as per plan, and terminates on 2,640 feet of mile 100.	North—By southern boundary of lot 313. South—By end of mile 99, as per plan. East—By railway fencing. West—By zemindary land.
312	ditto ...	ditto ...	100	East ...	11 15 0	3 3 22	.....	.....	ditto ...	North—By southern boundary of lot 314. South—By end of mile 99, as per plan. East—By zemindary land. West—By railway fencing.

313	ditto	...	Pergunnah Rajpoor, Mouzahs Nuggurbuka and Hoodchur Katdaha.		100	West	...	12 16 4	4 0 38	.....		.....	Commences on 2,640 feet of mile 100, and terminates at the end of same, as per plan.	North—By end of mile 100, as per plan. South—By northern boundary of lot 311. East—By railway fencing. West—By zemindary land.
314	ditto	...	ditto	..	100	East	...	13 0 0	4 1 8	Occupied by road	...	1 2 17	ditto	...	North—By end of mile 100, as per plan. South—By northern boundary of lot 312. East—By zemindary land. West—By railway fencing.
315	ditto	...	Pergunnah Rajpoor, Mouzah Hoodchur Katdaha.		101	West	...	10 10 0	3 1 36	.....		.....	Commences at the end of mile 100, as per plan, and terminates on 1,880 feet of mile 101.	North—By A class land. South—By end of mile 100, as per plan. East—By railway fencing. West—By zemindary land.
316	ditto	...	ditto	...	101	East	...	10 10 0	3 1 36	.....		.....	ditto	..	North—By A class land. South—By end of mile 100, as per plan. East—By zemindary land. West—By railway fencing.
317	ditto	...	Pergunnah Rajpoor, Mouzah Khalmagoora.		101	West	...	15 14 8	5 0 32	Occupied by spurs for protection of bridge. Occupied by road ...		1 2 26 0 0 10	Commences on 2,480 feet of mile 101, and terminates at the end of same, as per plan.	North—By end of mile 101, as per plan. South—By A class land of the railway. East—By railway fencing. West—By zemindary land.
318	ditto	...	ditto	...	101	East	...	15 14 8	5 0 32	Occupied by spurs ... Occupied by road ...		1 2 26 0 0 10	ditto	...	North—By end of mile 101, as per plan. South—By A class land of the railway. East—By zemindary land. West—By railway fencing.
319	ditto	...	Pergunnah Rajpoor, Mouzahs Khalmagoora and Paradah.		102	West	...	17 5 0	5 2 33	.....		.....	Commences at the end of mile 101, as per plan, and terminates on 4,400 feet of mile 102.	North—By A class land of the railway South—By end of mile 101, as per plan. East—By railway fencing. West—By zemindary land.
320	ditto	...	ditto	...	102	East	...	17 5 0	5 2 33	.....		.....	ditto	...	North—By A class land of the railway. South—By end of mile 101, as per plan. East—By zemindary land. West—By railway fencing.
321	ditto	...	Pergunnah Rajpoor, Mouzah Paradah.		102	West	...	15 0 0	4 3 33	.....		.....	Commences on 2,775 feet of mile 102, and terminates at the end of same, as per plan.	North—By end of mile 102, as per plan. South—By A class land of the railway. East—By railway fencing. West—By zemindary land.
322	ditto	...	ditto	...	102	East	...	15 0 0	4 3 33	Occupied by spurs	...	1 3 6	ditto	...	North—By end of mile 102, as per plan. South—By A class land of the railway. East—By zemindary land. West—By railway fencing.
323	ditto	...	ditto	...	103	West	...	7 18 4	2 2 19	.....		.....	Commences at the end of mile 102, as per plan, and terminates on 1,260 feet of mile 103.	North—By southern boundary of lot 325. South—By end of mile 102, as per plan. East—By railway fencing. West—By zemindary land.
324	ditto	..	ditto	...	103	East	...	6 16 10	2 1 1	.....		.....	Commences at the end of mile 102, as per plan, and terminates on 1,060 feet of mile 103.	North—By A class land of the railway. South—By end of mile 103, as per plan. East—By zemindary land. West—By railway fencing.

Consecutive lot number.	Name of Zillah.	Pergunnah and Mouzah.	Number of mile on which land is situate.	Situated on which side of the Railway.	Approximate area of lot in Beegha and in Acre.		Land excluded from sale from each lot.		Commencement and termination of lot.	Boundary of lot.
					B. C. C.	A. R. P.	Reasons for exclusion.	A. R. P.		
325	Nuddea ...	Pergunnah Rajpoor, Mouzahs Paradah and Kastadaha.	103	West ...	15 12 12	5 0 27	.....	.....	Commences on 1,260 feet of mile 103, and terminates on 3,880 feet of same, as per plan.	North—By Paradah station land. South—By northern boundary of lot 323. East—By railway fencing. West—By zemindary land.
326	ditto ...	ditto ...	103	East ...	13 8 8	4 1 30	.....	.....	Commences on 1,260 feet of mile 103, and terminates on 3,210 feet of same, as per plan.	North—By A class land of the railway South—By ditto ditto. East—By zemindary land. West—By railway fencing.
327	ditto ...	Pergunnah Rajpoor, Mouzahs Kastadaha and Chitleh.	103	East ...	9 0 0	2 3 36	.....	.....	Commences on 3,510 feet of mile 103, and terminates at the end of same, as per plan.	North—By end of mile 103, as per plan. South—By A class land of the railway. East—By zemindary land. West—By railway fencing.
328	ditto ...	ditto ...	103	West ...	1 19 0	0 2 23	Occupied by spurs ...	0 3 2	Commences on 4,780 feet of mile 103, and terminates at the end of same, as per plan.	North—By end of mile 103, as per plan. South—By Paradah station land. East—By railway fencing. West—By zemindary land.
329	ditto ...	Pergunnahs Rajpoor and Taragooniah, Mouzah Chitleh.	104	West ...	8 0 8	1 0 0	.....	.....	Commences at the end of mile 103, as per plan, and terminates on 730 feet of mile 104.	North—By A class land of railway. South—By end of mile 103, as per plan. East—By railway fencing. West—By zemindary land.
330	ditto ...	ditto ...	104	East ...	8 0 8	1 0 0	.....	.....	ditto ...	North—By A class land of railway. South—By end of mile 103, as per plan. East—By zemindary land. West—By railway fencing.
331	ditto ...	ditto ...	104	West ...	14 0 0	4 2 21	.....	.....	Commences on 1,550 feet of mile 104, and terminates on 4,380 feet of same, as per plan.	North—By A class land of the railway. South—By ditto ditto. East—By railway fencing. West—By zemindary land.
332	ditto ...	ditto ...	104	East ...	14 0 0	4 2 21	.....	.....	ditto ...	North—By A class land of railway. South—By ditto ditto. East—By zemindary land. West—By railway fencing.
333	ditto ...	Pergunnahs Rajpoor and Taragooniah, Mouzah Bania Sisu.	104	West ...	8 5 0	1 0 12	.....	.....	Commences on 4,520 feet of mile 104, and terminates at the end of same, as per plan.	North—By end of mile 104, as per plan. South—By A class land of railway. East—By railway fencing. West—By zemindary land.
334	ditto ...	ditto ...	104	East ...	8 5 0	1 0 12	Occupied by spurs ...	4 0 13	ditto ...	North—By end of mile 104, as per plan. South—By A class land of railway. East—By zemindary land. West—By railway fencing.
335	ditto ...	Pergunnah Mahomedshye, Mouzahs Bania Sisu and Kabeerhat.	105	West ...	11 7 0	3 3 0	.....	.....	Commences at the end of mile 104, as per plan, and terminates on 2,630 feet of mile 105.	North—By southern boundary of lot 337. South—By end of mile 104, as per plan. East—By railway fencing. West—By zemindary land.

336	ditto	...	ditto	...	105	East	...	11 7 0	3 3 0	.....	.....	ditto	...	North—By southern boundary of lot 339. South—By end of mile 104, as per plan. East—By zemindary land. West—By railway fencing.
337	ditto	...	Pergunnah Mahomedshye, Mouzah Kabeerhat.		105	West	...	12 2 0	4 0 0	.....	.....	Commences on 2,630 feet of mile 150, and terminates at the end of same, as per plan.		North—By end of mile 105, as per plan. South—By northern boundary of lot 335. East—By railway fencing. West—By zemindary land.
338	ditto	...	ditto	...	105	East	...	12 2 0	4 0 0	.....	.....	ditto	...	North—By end of mile 105, as per plan. South—By northern boundary of lot 336. East—By zemindary land. West—By railway fencing.
339	ditto	...	ditto	...	106	West	...	4 5 0	1 1 25	.....	.....	Commences at the end of mile 105, as per plan, and terminates on 910 feet of mile 106.		North—By A class land of railway. South—By end of mile 105, as per plan. East—By railway fencing. West—By zemindary land.
340	ditto	...	ditto	...	106	East	...	4 5 0	1 1 25	.....	.....	ditto	...	North—By A class land of railway. South—By end of mile 105, as per plan. East—By zemindary land. West—By railway fencing.
341	ditto	...	Pergunnah Mahomedshye, Mouzahs Kabeerhat and Bearkalabaree.		106	West	...	14 0 0	4 2 21	.....	.....	Commences on 1,160 feet of mile 106, and terminates on 4,035 feet of same, as per plan.		North—By A class land of railway. South—By ditto. East—By railway fencing. West—By zemindary land.
342	ditto	...	ditto	...	106	East	...	14 0 0	4 2 21	.....	.....	ditto	...	North—By A class land of railway. South—By ditto. East—By zemindary land. West—By railway fencing.
343	ditto	...	Pergunnah Mahomedshye, Mouzah Bearkalabaree.		106	West	...	4 3 0	1 1 20	.....	.....	Commences on 4,380 feet of mile 106, and terminates at the end of same, as per plan.		North—By end of mile 106, as per plan. South—By A class land of railway. East—By railway fencing. West—By zemindary land.
344	ditto	...	ditto	...	106	East	...	4 3 0	1 1 20	Occupied by spurs for protection of bridge.	2 0 10	ditto	...	North—By end of mile 106, as per plan. South—By A class land of railway. East—By zemindary land. West—By railway fencing.
345	ditto	...	Pergunnah Mahomedshye, Mouzahs Bearkalabaree and Kalabaree.		107	West	...	15 15 0	5 0 33	.....	.....	Commences at the end of mile 106, as per plan, and terminates on 3,200 feet of mile 107.		North—By railway level crossing. South—By end of mile 106, as per plan. East—By railway fencing. West—By zemindary land.
346	ditto	...	Pergunnah Mahomedshye, Mouzahs Kalabaree and Chincoca.		107	East	...	15 15 0	5 0 33	.....	.....	ditto	...	North—By railway level crossing. South—By end of mile 106, as per plan. East—By zemindary land. West—By railway fencing.
347	ditto	...	Pergunnah Mahomedshye, Mouzah Chincoca.		107	West	...	10 15 0	3 2 10	.....	.....	Commences on 3,235 feet of mile 107, and terminates at the end of same, as per plan.		North—By end of mile 107, as per plan. South—By railway level crossing. East—By railway fencing. West—By zemindary land.

Consecutive lot number.	Name of Zillah.	Pergunnah and Mouzah.	Number of mile on which land is situate.	Situated on which side of the Railway.	Approximate area of lot in Beeghas and in Acres.		Land excluded from sale from each lot.		Commencement and termination of lot.	Boundary of lot.
					B. C. C.	A. R. P.	Reasons for exclusion.	A. R. P.		
348	Nuddea ...	Pergunnah Mahomedshye, Mouzah Chincoca.	107	East ...	10 12 8	3 2 2	.....	.....	Commences on 3,235 feet of mile 107, and terminates at the end of same, as per plan.	North—By end of mile 107, as per plan. South—By railway level crossing. East—By zemindary land. West—By railway fencing.
349	ditto ...	Pergunnah Mahomedshye, Mouzahs Chincoca and Jugotee.	108	West ...	12 0 0	3 3 35	.....	.....	Commences at the end of mile 107, as per plan, and terminates on 2,650 feet of mile 108.	North—By railway level crossing. South—By end of mile 107, as per plan. East—By railway fencing. West—By zemindary land.
350	ditto ...	ditto ...	108	East ...	7 0 0	2 1 10	.....	.....	Commences at the end of mile 107, as per plan, and terminates on 1,660 feet of mile 108.	North—By A class land of railway. South—By end of mile 107, as per plan. East—By zemindary land. West—By railway fencing.
351	ditto ...	Pergunnah Mahomedshye, Mouzahs Jugotee and Chourhas.	108	West ...	10 0 0	3 1 9	.....	.....	Commences on 2,660 feet of mile 108, and terminates at the end of same, as per plan.	North—By end of mile 108, as per plan. South—By railway level crossing. East—By railway fencing. West—By zemindary land.
352	ditto ...	ditto ...	108	East ...	11 0 0	3 2 22	Retained by Railway Co.	0 0 30	Commences on 2,660 feet of mile 108, and terminates at the end of same, as per plan.	North—By end of mile 108, as per plan. South—By railway level crossing. East—By zemindary land. West—By railway fencing.
353	ditto ...	Pergunnah Mahomedshye, Mouzah Chourhas.	109	West ...	4 0 2	1 1 12	.....	.....	Commences at the end mile 108 as per plan, and terminates on 975 feet of mile 109.	North—By railway level crossing. South—By end of mile 108, as per plan. East—By railway fencing. West—By zemindary land.
354	ditto ..	ditto .	109	East ...	4 10 0	1 1 38	.....	.....	ditto ...	North—By railway level crossing. South—By end of mile 108, as per plan. East—By zemindary land. West—By railway fencing.
355	ditto ...	Pergunnah Mahomedshye, Mouzah Oodehbaree.	109	West ...	11 5 0	3 2 35	.....	.....	Commences on 1,000 feet of mile 109, and terminates on 3,350 feet of same, as per plan.	North—By A class land of railway. South—By railway level crossing. East—By railway fencing. West—By zemindary land.
356	ditto ...	ditto ...	109	East ...	12 3 0	4 0 3	.....	.....	ditto ...	North—By southern boundary of lot 357. South—By railway level crossing. East—By zemindary land. West—By railway fencing.
357	ditto ...	Pergunnah Mahomedshye, Mouzahs Oodehbaree and Majimpore.	109	East ...	6 4 0	2 0 8	A land within this lot excluded from sale.	.....	Commences on 3,550 feet of mile 109, and terminates at the end of same, as per plan.	North—By end of mile 109, as per plan. South—By northern boundary of lot 356. East—By zemindary land. West—By railway fencing.

358	ditto ...	Pergunnah Mahomedshye, Mouzah Majimpore.	109	West ...	15 18 0	5 1 1	Occupied by road ...	0 0 10	Commences from the boundary of permanent land on the west, and terminates on 1,200 feet.	North—By zemindary land. South—By ditto. East—By railway fencing. West—By Nullah.
359	ditto ...	ditto ...	110	East ...	3 19 0	1 1 9	.....	.....	Commences at the end of mile 109, as per plan, and terminates on 600 feet of mile 110.	North—By railway level crossing. South—By end of mile 109, as per plan. East—By zemindary land. West—By railway fencing.
360	ditto ...	ditto ...	110	East ...	20 5 4	6 3 32	.....	...	Commences on 880 feet of mile 110, and terminates on 2,410 feet of same, as per plan.	North—By A class land of railway. South—By railway level crossing. East—By zemindary land. West—By railway fencing.
361	ditto ...	ditto ...	110	East ...	6 8 0	2 0 19	.....	.....	Commences on 2,470 feet of mile 110, and terminates on 3,005 feet of same, as per plan.	North—By A class land of railway. South—By ditto. East—By zemindary land. West—By railway fencing
362	ditto ...	ditto ...	110A	West ...	5 15 12	1 3 26	.....	.....	Commences on 100 feet of mile 110A, and terminates on 1,925 feet of same, as per plan.	North—By railway level crossing. South—By railway fencing. East—By ditto. West—By zemindary land.
363	ditto ...	ditto ...	110A	East ...	10 19 0	3 2 19	.....	.....	Commences on 4,740 feet of mile 109, and terminates on 2,100 feet of mile 110A, as per plan.	North—By zemindary land. South—By ditto. East—By ditto. West—By railway fencing.
364	ditto ...	Pergunnah Mahomedshye, Mouzahs Majimpore and Aurooapara.	110A	West ...	4 12 0	1 2 3	.....	.....	Commences on 4,380 feet of mile 110A, and terminates at the end of same, as per plan.	North—By end of mile 110A, as per plan. South—By zemindary land. East—By railway fencing. West—By zemindary land.
365	ditto ...	Pergunnah Mahomedshye, Mouzah Aurooapara.	110A	East ...	1 0 0	0 1 13	.....	.....	Commences on 4,860 feet of mile 110A, and terminates at the end of same, as per plan.	North—By end of mile 310A, as per plan. South—By zemindary land. East—By ditto. West—By railway fencing.
366	ditto ...	Pergunnah Mahomedshye, Mouzahs Aurooapara and Bahadoorkally.	111A	West ...	8 2 0	2 2 29	.....	.....	Commences at the end of mile 110A, as per plan, and terminates on 2,500 feet of mile 111A.	North—By road under class D. South—By end of mile 110A, as per plan. East—By railway fencing. West—By zemindary land.
367	ditto ...	ditto ...	111A	East ...	12 16 0	4 0 35	.....	.....	Commences at the end of mile 110A, as per plan, and terminates on 3,225 feet of mile 111A.	North—By public road. South—By end of mile 110A, as per plan. East—By zemindary land West—By railway fencing.
368	ditto ...	Pergunnah Mahomedshye, Mouzah Bahadoorkally.	111A	West ...	0 4 0	0 0 11	Occupied by road ...	0 0 20	Commences on 3,125 feet of mile 111A, and terminates on 3,250 feet of same, as per plan.	North—By zemindary land. South—By ditto. East—By public road. West—By zemindary land.

CALCUTTA; RAILWAY DEPUTY COLLECTOR'S OFFICE, the 2nd December 1875.

W. HEYSHAM, *Railway Deputy Collector.*

LAND SALE NOTICES.

NOTICE is hereby given, under Section 6, Act XI of 1859, that the undermentioned estates in the district of Mymensing will be put up to public and unreserved sale at the Collector's Office of that district on Monday, the 10th January 1876, corresponding with 27th Pous 1282 B.S., for arrears of revenue and other demands, which, by the Regulations and Acts in force, are directed to be realized in the same manner as arrears of revenue, due on the 28th September 1875.

Number in Towjee.	Names of Mehals and Pergunnahs.	Names of Proprietors.	Government revenue of estates.	Amount of arrears for which the estate is to be sold.	Remarks.
	FIRST CLASS MEHALS SETTLED IN PERPETUITY.		Rs. A. P.	Rs. A. P.	
12	One anna share of pergunnah Attia ...	Mahomed Shaha Choudry and others.	702 13 0	60 0 6	
115	Tuppeh Run Bhowal, talook Newazally, hissa 8 annas, including talook Gabee Seemail Digar, hissa 5 annas 10 gundas 1 courie 2 krantees share, excluding 2 annas 9 gundas 2 couries 1 kranti separated under Act XI of 1859.	J. P. Wise and others ...	1,894 12 5	133 3 9	
137	Two annas share of zemindary, pergunnah Shoosung.	Rama Nauth Sing and others	1,988 4 0	43 0 0	
1761—53	Talook Rupachundra Rutna Gurbha Mojoomdar, pergunnah Hoshenshye.	Ram Mohun Majoomdar and others.	627 5 0	68 8 0	
	SECOND CLASS MEHALS TEMPORARILY SETTLED.				
4965	Resumed estate opposite to jail, pergunnah Alapsing.	Hara Soondary Debea Chowdrine and others.	2,474 0 0	618 0 0	This mehal was settled with the proprietors for a period of 35 years from 1st Bysak 1281 B.S. corresponding with April 1874 to 30th Chyet 1313, corresponding with April 1907.
5085	Resumed estate, Beel Sulangi, pergunnah Mymensing.	Bhaba Soondary Debea Choudrine and others.	554 0 0	138 0 0	

MYMENSING COLLECTORATE, the 27th November 1875. R. H. PAWSEY, *Offg Collector.*

NOTICE is hereby given, under Section 6, Act XI of 1859, that the under-mentioned estates in the district of Nuddea will be put up to public and unreserved sale at the Collector's Office of that district, on the 7th day of January 1876, for arrears of revenue and other demands, which, by the Regulations and Acts in force, are directed to be realized in the same manner as arrears of revenue, due on the 28th day of September 1875.

Class I.—PERMANENTLY-SETTLED ESTATES.

No. 117.—Dehi Chandi, pergunnah Pajnour; recorded proprietors Mr. John Cockrane, Official Assignee, and others; sudder jumma of the entire estate Rs. 10,246-2-8, and police Rs. 129-2-4. The share of Mr. John Cockrane and others in the estate, bearing a sudder jumma of Rs. 1,158-14-7 and police Rs. 14-10, will be sold for recovery of arrears, Rs. 449, and police Rs. 7-5, on account of Government revenue. The share of other proprietors, Shoorendronath Pal Chowdhuri and others, the total sudder jumma of which is Rs. 9,087-4-1 and police Rs. 114-8-4, will be exempted from sale, as they have opened separate accounts, and paid the Government revenue due from them.

No. 339.—Dehi Mateari, pergunnah Plassy; recorded proprietors Gurudas Kundoo and others; sudder jumma of the entire estate Rs. 6,435-10-3 and police Rs. 66-2-2. The share of Sreedhur Tagore and others, Sabayet Guroodas Kundoo, bearing sudder jumma Rs. 1,973-3-5½ and police Rs. 20 2-6, will be sold for recovery of arrears, Rs. 8-11-11, on account of Government revenue. The share of other proprietors, Bunsi Bodun Tagore and others, Sabayet Kishori Dassia, and Ramkamul, *alias* Tinkari Bundyapadhya, sudder jumma of which is Rs. 4,462-6-9½ and police Rs. 45-15-8, will be exempted from sale, as they have opened separate accounts, and have paid the Government revenue.

No. 433.—Raibali, pergunnah Kubezpore; recorded proprietors Khudiram Rai and others; sudder jumma of the entire estate Rs. 747-11-0 and police Rs. 17-1-1. The share of Khudiram Rai and others in the estate, bearing sudder jumma Rs. 75-10-7½ and police annas 15-5½, will be sold for recovery of Rs. 5-4-9½ on account of Government revenue. The share of other proprietors, Bama Sundari Bermania, mother and guardian of Kristonath Rai and others, bearing sudder jumma Rs. 672-1-1½ and police Rs. 16-1-7½, will be exempted from sale, as they have opened separate accounts, and have paid the Government revenue due from them.

No. 3192.—Pergunnah Bhur Tutojungpore; recorded proprietors Shital Chundra Ghosh and others; sudder jumma of the entire estate Rs. 2,433-1. The share of Shital Chundra Ghosh and others, bearing a sudder jumma of Rs. 1,264-1, will be sold for recovery of arrears, Rs. 113-3-8, on account of Government revenue. The share of other proprietors, Punchanun Ghosh and Hurish Chandra Ghosh, bearing sudder jumma Rs. 1,169, will be exempted from sale, as they have opened a separate account, and have paid the revenue due for their shares

R. CORNISH, *Covtd. Dy. Collector in charge.*

NUDDEA COLLECTOR'S OFFICE, the 29th November 1875.

NOTICE is hereby given, under Section 6, Act XI of 1859, that the undermentioned estates in the district of Cuttack will be put up to public and unreserved sale at the Collector's Office of that district, on the 26th day of January 1876, for arrears of revenue and other demands, which, by the Regulations and Acts in force, are directed to be realized in the same manner as arrears of revenue, due on the 8th day of November 1875.

Mouza Tulang, &c., pergunnah Khandi, towjee No. 2406; zemindar Sitaram Thakur, Sevait Raghunath Raj, Inkut Nursia, and Bijay Gopal Krishtama Raj; sudder jumma Rs. 2,722-12-2.

The amount of revenue due from the estate is Rs. 2,186-3-7.

J. BEAMES, *Collector.*

NOTICE is hereby given, under section 6, Act XI of 1859, that the undermentioned estates in the district of Midnapore will be put up to public and unreserved sale at the Collector's Office of that district on the 6th day of January 1876, corresponding with Bengali 1282, Pous 23rd, and Umli 1283, Pous 24th, Thursday, for arrears of revenue and other demands, which by the Regulations and Acts in force, are directed to be realized in the same manner as arrears of revenue due on the 28th day of September 1875.

Number on the Register A.	Number on the revenue roll.	Name of Estate and of Pergunnah.	Names of Proprietors.	Government Revenue.	Arrears of Government Revenue for which the Estate will be sold.
			PERMANENTLY SETTLED ESTATES.	Rs. A. P.	Rs. A. P.
4	2	Anantopur, Pergunnah Kasijorah.	Srimatia Khosali Del	860 2 7	1 4 9
297	184	Barjadu *alias* Noyabasan, Pergunnah Amarsi.	Ramdhan Myti and Lukhichurn Myti	907 12 3	0 1 9
522	337	Basanchuk *alias* Gokulnagar, Pergunnah Kismat Moynachour.	Sree Sree Issur Roghoonath Jew; worshippers, Jankiram Pandah, Jasadanandan Pandah, Gourhari Pandah, Choitanchurn Pandah, Modhoosuddun Pandah, and Srimatia Adarmoni Debia, mother of Gopalchurn Pandah, minor	1,351 2 2	105 7 4
678	403	Bhatdah, Pergunnah Egrachour.	Oochab De, Doorgaprasad Pahari, Chandicharn Pahari, Baburam Pundah, Boikantonath Janah, Panchanan Acharja, Chowdhuri Gopendranandan Das Mohapatra, Dadhibaman Das Mohapatra, Chowdhuri Dasrathi Puhari, Mudanmohan Bhoonya, Nandakoomar Pahari, Chowdhuri Kasinath Pahari, Chowdhuri Ramgobinda Pahari, Chowdhuri Soroopnarain Pahari, Chowdhuri Gangnarain Pahari, Srimatia Chowdhurani Paddiabati Debia, wife of Chowdhuri Rajiblochan Pahari, Chowdhuri Protabnarain Pahari, Chowdhuri Rajiblochan Pahari, Jagabondhoo Mahapatra, Sabitra Debia, Haraprasad, Modhoosuddun, and Gooroopprasad Myti, Roopcharn Das, and Mooktaram Das	3,614 13 4	
			Deduct separate accounts of the undermentioned parties, which will not be sold—		
				Rs. A. P.	
			Chowdhuri Ramgobinda Pahari	159 7 3	
			Ditto Soroopnarain Pahari	115 14 1	
			Ditto Kasinath Pahari and Doorgaprasad Pahari ...	703 12 0	
			Ditto Gangnarain Pahari	115 14 1	
			Srimatia Paddiabati Debia, wife of Chowdhuri Rajiblochan Pahari	42 10 1	
			Chowdhuri Protabnarain Pahari	115 14 1	
			Chowdhuri Rajiblochan Pahari	191 5 9	
			Jagabondhoo Mohapatra	38 1 11	
			Sabitra Debia	60 0 0	
			Haraprasad Myti, Gooroopprasad Myti, Modhoosudan Myti, and Roopcharn Das	148 1 0	
			Mooktaram Das	104 3 0	
				1,795 3 3	
				1,819 10 1	4 10 8*
			Balance being the joint share of the undermentioned parties, will be sold for arrears of Government revenue (Rs. 4-10-8):—Oochab De, Dadhibaman Das Mohapatra, Chandichurn Pahari, Nandakumar Pahari, Balaram Pandah, Boikantonath Janah, Chowdhuri Gopendranandan Das Mohapatra, Panchanan Acharja, Dasruthi Pahari, and Modanmohun Bhoonya.		
1465	861	Kodaliah, Pergunnah Kasijorah.	Nandakoomar Janah	606 5 4	0 0 2
1708	942	Khugragerria, Pergunnah Sabang.	Modhoosooddun Rai, Kousallia Moni, Ohillia Dasi, Koernarain Rai, Hurgobinda Rai sons. Srimatia Sooadei, mother and mohafis of Jhatoo Rai, minor, and wife of deceased Lukhinarain Rai, and Modanmohun De	725 10 2	0 2 5
2158	1190	Panjankool, Pergunnah Bhoonya Mootah.	Anandalal Rai, Ranee Bramhomoi, wife of deceased Rajah Nandalal Rai and mother to the adopted son Gazendralal Rai, and Srimoti Taramoni, mother of Chowdhuri Soroopnarain Rai, minor	661 8 11	34 8 3
2159	1101	Puschine Masariah *alias* Betulkhatian, Pergunnah Bhoonya Mootah.	Chowdhuri Anandalal Rai, Srimatia Bramhomoi, wife of deceased Nundalal Rai, and mother to the adopted son Gazendralal Rai, minor, and Srimatia Taramoni, mother of Chowdhuri Soroopnarain Rai, minor	3,620 11 8	281 14 5
2367	1293	Radhanagar, Pergunnah Khotnagar.	Punchananda Kanangoi, Nobonarain Das Kanangoi, Gooroopprasad De, Punchananda Acharja, Jitram Rai, Sadoocharn Mana, Harocharn Das, Modhoosuddun De, Gooroopprasad Jana, Harnarain Jana Oomaprasad De, Pitiambar Patra, Haricharn De, Lalmohan Das, Gokoolcharn Bramho, Damoodar Bramho, Baluram Bramho, Srimoti Bramhomoi, wife of Ramnarain Rai, and Badul Khan	2,654 13 2	
			Deduct separate accounts of the undermentioned parties, which will not be sold :—		
				Rs. A. P.	
			Gokoolcharn Bramho...	98 2 9	
			Srimati Bramhomoi, wife of Ramnarain Rai	24 8 7	
			Badul Khan	46 14 10	
				169 10 2	
				2,485 3 0	3 10 0
			Balance being the joint share of the undermentioned parties, will be sold for arrears of Government revenue (Rs. 3-10-0.)		
			Punchananda Kanangoi Nobonarain Das Kanangoi, Gooroopprasad De, Punchananda Acharja, Jitram Rai, Sadoocharn Mana, Harucharn Das, Modhoosuden De, Gooroopprasad Jana, Harnarain Jana, Oomaprasad De, Pittamber Patra, Haricharn De, and Lalmohan Das.		
2375	1309	Raghoonath Chuck, Pergunnah Moynachour.	Sree Sree Issur Roghoonath Jew; Thakoor worshippers, Jankiram Pandah, Gourhari Pandah, Chytan Churn Pandah, Modhoosuddun Pandah, Jasadanandun Pandah, and Srimatia Adari Debia, mother of Gopalchurn Pandah, minor	1,083 15 7	85 11 6
2513	1393	Simoolia, 6 anna share, Pergunnah Bhonya Mootah.	Chowdhuri Anandalal Rai, Srimatia Taramoni, mother of Soroopnarain Rai, minor, and Srimatia Bramhomoi, wife of Nandalal Rai, and mother to the adopted son Gasendralal Rai	700 9 5	54 5 4
2514	1394	Simoolia, 10 anna share, Pergunnah Bhonya Mootah.	Chowdhuri Anandalal Rai, Srimatia Taramoni, mother of Soroopnarain Rai, minor, and Srimatia Bramhomoi, wife of Nandalal Rai, and mother to the adopted son Gazendralal Rai	1,070 9 6	84 0 11

* In Moonah Mirsapore of this estate 155. 12k. 6 bissah, or 5 acres 27 poles of land have been taken by the Canal Company for Canal purposes.

Number on the Register A.	Number on the revenue roll.	Name of Estate and of Pergunnah.	Names of Proprietors.	Government Revenue.	Arrears of Government Revenue for which the Estate will be sold.
				Rs. A. P.	Rs. A. P.
2710	1488	Tumlook, Pergunnah Tumlook.	Charoo Chandra Ghose, Saruth Chandra Ghose, Executrix Srimoti Nobinmoni Dasia, and Executrix of estate of Baboo Asootosh Deb and Manmothonath Deb and Anathnoth Deb, Rajkristo Mookhopadia, Gopikristo Mookhopadia, and Modhoosooddun Mookhopadia ..	1,26,004 3 4	
			Deduct separate accounts of the undermentioned parties, which will not be sold :—		
			Rs. A. P.		
			Rajkristo and Gopikristo Mookhopadhia 15,750 12 6		
			Modhoosooddun Mookhopadhia 63,002 1 8		
				78,752 14 2	
			Balance being the joint share of the undermentioned parties, will be sold for arrears of Government revenue (Rs. 903-0-11).	47,251 5 2	903 0 11
			Charoochandra Ghose, Sarath Chandra Ghose, Executrix Srimoti Nobinmoni Dasi and Executrix of estate of Baboo Asootosh Deb, Manmathonath Deb, and Anathnath Deb.		

A. W. COCHRAN, *Covenanted Deputy Collector, for Collector.*

MIDNAPORE COLLECTORATE, the 27th November 1875.

NOTICE is hereby given, under Section 6, Act XI of 1859 and Act II of 1871, that the undermentioned tenures in the district of Midnapore will be put up to public and unreserved sale at the Collector's Office of that district, on the 6th day of January 1876, corresponding with Bengali 1282, Pous 23rd, and Umlie 1283, Pous 24th Thursday, for arrears of revenue and other demands, which, by the Regulations and Acts in force, are directed to be realized in the same manner as arrears of revenue, due on the 28th day of September 1875.

Number on the Register A.	Number on the Revenue Roll.	Name of estate and of Pergunnah.	Names of Proprietors.	Government revenue.	Arrear of Government revenue for which the estate is to be sold.	REMARKS
				Rs. A. P.	Rs. A. P.	
.....	.....	Mouzah Rasmundul, &c., in estate Boitah, Pergunnah Kullianpur.	Bajlooruhim, Fuzlooruhim, and Tukjanrahim.	825 0 0	548 0 0	The mundul tenures of mouzas Rasmundul, &c., in estate Bolta, will be sold.

A. W. COCHRAN, *Covenanted Deputy Collector, for Collector.*

MIDNAPORE COLLECTORATE, the 27th November 1875.

NOTICE is hereby given, under Section 6, Act XI of 1859, that the undermentioned estate in the district of Dacca will be put up to public and unreserved sale at the Collector's Office of that district on the 24th day of January 1876, for arrears of revenue and other demands, which, by the Regulations and Acts in force, are directed to be realized in the same manner as arrears of revenue, due on the 28th day of September 1875.

Number on the revenue roll.	Name of Estates and Pergunnah.	Names of recorded Proprietors.	Sudder jumma.	Amount of arrears for which the estate is to be sold.	REMARKS.
			Rs. A. P.	Rs. A. P.	
9178	Kismut pergunnah Kasimnugger, hissa 9a. 8p. 0c 2k, Moonshi Mahomed Hafez.	Moonshi Mahomed Hafez, Srimati Ataruunissa, Fazalul Huq and Ambal Khairat.	2,160 0 0	390 12 9	Besides the names of proprietors entered in the 3rd column, Moonshi Mahomed Ismail, Moulvi Mahomed Israil, Lotfunnissa and Ifazoollah are also stated in the thak papers to be proprietors of this mehal.

DACCA COLLECTORATE, the 17th December 1875. R. D. LYALL, *Offg. Collector.*

NOTICE is hereby given, under Section 6, Act XI of 1859, that the undermentioned estate in the district of Backergunge will be put up to public and unreserved sale at the Collector's Office of that district, on the 10th day of January 1876, for arrears of revenue due on the 28th day of September 1875.

Number on Touji.	Class.	Names of mehals and pergunnahs.	Proprietors according to the Register.	Sudder jumma of 14 annas share.	Arrears due.	REMARKS.
				Rs. A. P	Rs. A. P.	
3,842	1st Class	Pergunnah Sillimabad, estate hissa 18 gondas 2 cowries; 14 annas share of the above estate.	Gakul Chandra Palit, Ray Mohan Shaha, self and on behalf of Anando Mohan, Kisari Mohan, and Sashi Mohan Shaha, minors, Radhika Mohan Shaha, Govindo Mohan Shaha, Baboo Hur Nath Rai, Kattyani Choudhurnie, Hur Chander Basu, Bisvambor Shaha Rai Choudhuri, and Chandra Nath Rai.	4,463 5 4½	822 6 6½	The rights and interests of the proprietors of the 14 annas share will be first sold for the realization of this arrear.

J. F. BRADBURY, *Deputy Collector in charge.*

ZILLAH BACKERGUNGE, COLLECTOR'S OFFICE, the 9th November 1875.

No. 57A.

FROM

THE AUDITORS OF THE ACCOUNTS OF THE COMMISSIONERS FOR MAKING IMPROVEMENTS IN THE PORT OF CALCUTTA,

To

THE COMMISSIONERS FOR MAKING IMPROVEMENTS IN THE PORT OF CALCUTTA.

GENTLEMEN,

WE have the honor to report that we have examined your Cash and Store Accounts for the half-year ending the 30th September 1875, and have found them to be correct.

2. Your financial position on the 30th September 1875, as obtained from your books, is as follows :—

PARTICULARS.	Wharves, Jetties, and Strand Banks.	Port proper.	TOTAL.
ASSETS.	Rs. A. P.	Rs. A. P.	Rs. A. P.
Investments for Port Reserve Fund	.....	3,64,250 0 0	3,64,250 0 0
,, ,, Depreciation Fund	.....	1,06,459 6 0	1,06,459 6 0
,, ,, Jetty Reserve Fund	20,393 12 0	.....	20,393 12 0
,, ,, Bathing Ghât	84,121 6 0	.....	84,121 6 0
Depreciation of Marine Block	.....	1,44,441 14 6	1,44,441 14 6
Block of Wharves and Jetties	57,65,030 15 5	.....	57,65,030 15 5
,, Marine	.....	17,95,377 12 2	17,95,377 12 2
Cash balance	1,33,859 14 1	25,326 5 0	1,59,186 3 1
Total ...	60,03,405 15 6	24,35,855 5 8	84,39,261 5 2
LIABILITIES.			
Jetty Reserve Fund	25,000 0 0	.....	25,000 0 0
Port Reserve Fund	.....	3,64,250 0 0	3,64,250 0 0
Government contribution for new road	74,584 0 0	.....	74,584 0 0
Depreciation Fund Account	.....	1,44,441 14 6	1,44,441 14 6
Bathing Ghât	97,672 5 10	.....	97,672 5 10
Revenue of Wharves and Jetties	16,73,816 15 2	.....	16,73,816 15 2
,, of Port	.....	1,61,998 13 2	1,61,998 13 2
Loan, wharves and jetties...	41,32,025 6 0	.....	41,32,025 6 0
,, Marine	.....	17,65,000 0 0	17,65,000 0 0
Deposits	307 4 6	164 10 0	471 14 6
Total ...	60,03,405 15 6	24,35,855 5 8	84,39,261 5 2

No. 58A.

FROM

THE AUDITORS OF THE ACCOUNTS OF THE COMMISSIONERS FOR THE HOOGHLY BRIDGE.

To

THE COMMISSIONERS FOR THE HOOGHLY BRIDGE.

GENTLEMEN,

WE have the honor to report that we have examined the Cash Accounts of the Hooghly Bridge for the half-year ending 30th September 1875, and have found them to be correct.

2. Your Financial position on the 30th September 1875, as obtained from your books, is as follows :—

Assets.

	Rs. A. P.
Block of Hooghly Floating Bridge	22,08,497 11 7
Cash balance	1,63,062 6 10
Total ...	23,71,560 2 5

Liabilities.

	Rs. A. P.
Hooghly Floating Bridge Debt	22,00,000 0 0
Loan of Rs. 41,800	41,800 0 0
Deposit	200 0 0
Revenue	1,29,560 2 5
Total ...	23,71,560 2 5

We have, &c.,
E. F. HARRISON, *Comptroller-General.*
J. TAYLOR, *Asst. Comptroller-General.*

COMPTROLLER-GENERAL'S OFFICE, the 8th December 1875.

MEMO.

Published in accordance with the provisions of Section 26, Act IX (B.C.) of 1870, and Section 53, Act V (B.C.) of 1870.

By order of the Commissioners,
G. H. SIMMONS, *Secretary.*

PORT COMMISSIONERS' OFFICE, the 21st December 1875.

Commissioners for making Improvements in the Port of Calcutta.

NOTICE.

UNDER SECTION 69 OF ACT V (B.C.) OF 1870.

THE following packages, landed at the Jetties from the undermentioned ships, have been removed to the Commissioners' Import Warehouse, where they remain at the risk and expense of the owners. If not cleared within two months from the date stated against each item, they will be sold under Section 72 of the said Act.

Date of removal to Import Warehouse.	Number, Mark, and Description.	Consignees.	Ships.
1875.			
Dec. 21	1 Case, W. L. A. & Co.	Order ...	S. S. Sultan
,, 23	7 Cases, 190 in a diamond, A. B. & Co. outside ...	Ditto ..	Jane Porter.
,, 23	2 Cases, 180 in a diamond, B. L. & Co. below ...	Ditto ...	Ditto.
,, 23	2 Cases, B. C. C. & Co. in a block	Ditto ...	Ditto.
,, 23	20 Cases, B N M	Ditto ...	Ditto.
,, 23	2 Cases, B M B or K M B	Ditto ...	Ditto.
,, 23	1 Case, B. L. & Co in a diamond	Ditto ...	Ditto.
,, 23	1 Case, B. L. & Co. in a triangle, C & B below ...	Ditto ..	Ditto.
,, 23	2 Casks, 180 in a diamond, B. L. & Co. below ...	Ditto ..	Ditto.
,, 23	5 Packages, 246 in a diamond, C. & Co. outside ...	Ditto ...	Ditto.
,, 23	4 Packages, 276 in a diamond, C. & Co. outside ...	Ditto ...	Ditto.
,, 23	1 Cask, 223 in a diamond, C. & Co. outside ...	Ditto ...	Ditto.
,, 23	1 Cask, C105 in a diamond, J. O. & Co. outside ...	Ditto ...	Ditto.
,, 23	8 Crates, 219 in a diamond, C. & Co. top ...	Ditto ...	Ditto.
,, 23	5 Cases, C in a double triangle	Ditto ...	Ditto.
,, 23	5 Cases, D P, with C below	Ditto ...	Ditto.
,, 23	1 Case, 264 in a diamond	Ditto ...	Ditto.
,, 23	8 Cases, F B P	Ditto ...	Ditto.
,, 23	2 Cases, F E L in a triangle, M L C outside ...	Ditto ...	Ditto.
,, 23	1 Cask, 188 in a diamond, G S D top & W. H. & Co. below	Ditto ...	Ditto.
,, 23	1 Case, G. F. K. & Co.	Ditto ...	Ditto.
,, 23	11 Cases, G C K	Ditto ...	Ditto.
,, 23	1 Case, G B R	Ditto ...	Ditto.
,, 23	1 Bundle Buckets, 223 in a diamond, C. & Co. top ..	Ditto ...	Ditto.
,, 23	2 Casks, H L D in a triangle, C & B below ...	Ditto ...	Ditto.
,, 23	2 Cases, H K B with & A B below in a diamond ..	Ditto ...	Ditto.
,, 23	1 Case, H & M I C in a triangle, C & B below ...	Ditto ...	Ditto.
,, 23	6 Cases, H. A. & Co. in a triangle, C & B below ..	Ditto ...	Ditto.
,, 23	2 Cases, H. & Co.	Ditto ...	Ditto.
,, 23	12 Casks, 670 in a diamond	Ditto ...	Ditto.
,, 23	9 Casks, 663 in a diamond, J. O. & Co. outside ...	Ditto ...	Ditto.
,, 23	2 Packages, 673 in a diamond, J. O. & Co. outside..	Ditto ...	Ditto.
,, 23	2 Casks, 677 in a diamond, J. O. & Co. outside ..	Ditto ...	Ditto.
,, 23	3 Cases, 670 in a diamond, J. O. & Co. outside .	Ditto ...	Ditto.
,, 23	18 Bundles Buckets, C 105 in a diamond, J. O. & Co. outside	Ditto ...	Ditto.
,, 23	10 Cases, K M B	Ditto ..	Ditto.
,, 23	1 Case, K M D	Ditto ..	Ditto.
,, 23	2 Casks, K L D, with & Co. below in a diamond ..	Ditto ...	Ditto.
,, 23	1 Case, 760 in a diamond, K D & B below ...	Ditto ...	Ditto.
,, 23	1 Case, 166 in a diamond, M. C. & Co. below ...	Ditto ...	Ditto.
,, 23	1 Case, 24 in a diamond, M. C. & Co. below ...	Ditto ..	Ditto.
,, 23	3 Cases, M H A, with C below	Ditto ...	Ditto.
,, 23	1 Crate, 212 in a block, M. C. & Co. below ...	Ditto ...	Ditto
,, 23	1 Case, 139 in a diamond, M. C. & Co. below ...	Ditto ...	Ditto.
,, 23	1 Case, 212 in a diamond, M. C. & Co. below ...	Ditto ...	Ditto.
,, 23	1 Case, 23 in a diamond, M. C. & Co. below ..	Ditto ...	Ditto.
,, 23	4 Casks, N C D in a diamond, F. T. B. & Co. below	Ditto ..	Ditto.
,, 23	2 Casks, N C N in a diamond, F. T. B. & Co. below	Ditto ...	Ditto.
,, 23	20 Casks, H D F in a block or no mark	Ditto ...	Ditto.
,, 23	1 Cask, no mark...	Ditto ...	Ditto.
,, 22	1 Cask, O G C in a diamond	Ditto ...	Ditto.
,, 23	1 Cask, N U M	Ditto .	Ditto.
,, 23	6 Loose Buckets, no mark	Ditto ...	Ditto.
,, 23	2 Cases, R. M. & Co. in a diamond	Ditto ...	Ditto.
,, 23	6 Casks, 157 in a diamond, R. D. & Co. top, and W. H. & Co. below	Ditto ...	Ditto.
,, 23	1 Cask, 188 in a diamond, S C D top, and W. H. & Co. below	Ditto ..	Ditto.
,, 23	34 Packages, R. F. Saunder, Esq. ...	Care of Balmer, Lawrie & Co.	Ditto.
,, 23	1 Cask, S. K. & Co. in a diamond, T S top ...	Order ...	Ditto.
,, 23	1 Case, S. K. & Co. in a triangle, K. & Co. top ...	Ditto ...	Ditto.
,, 23	1 Case, S. K. & Co. in a block, T S below ...	Ditto ..	Ditto.
,, 23	1 Case, star or no mark	Ditto ..	Ditto.
,, 23	2 Cases, S N S in a triangle, C and B below ...	Ditto ...	Ditto.
,, 23	1 Case, S R in a triangle, C and B below ...	Ditto ...	Ditto.
,, 23	3 Cases, S	Ditto ...	Ditto.
,, 23	3 Cases, S K & Co. in a block, T L outside ...	Ditto ...	Ditto.
,, 23	58 Casks, 99 in a diamond, W. H. & Co. below ..	Ditto ...	Ditto.
,, 23	1 Case, J. G. & Co.	Ditto .	Ditto.
,, 23	176 Bars Angle Iron, no mark or B	Ditto ...	Ditto.
,, 23	20 Bundles Gas Tubes, no mark or A	Ditto ...	Ditto.
,, 23	9 Casks, X in a circle	Ditto ...	Ditto.

Date of removal to Import Warehouse.	Number, Mark, and Description.	Consignees.	Ships.
1875.			
Dec. 27	2 Cases, N. C. D. & Co. in a diamond, F. T. B. & Co. below	Order ...	City of Lucknow.
,, 21	2 Casks, S. K. & Co. in a diamond, N T below ...	Ditto ...	S. S. Viceroy.
,, 23	1 Case, 158 in a diamond, A. B. & Co. outside	Ditto ...	Ditto.
,, 23	5 Cases, Messrs. Bissonath Law & Co. ...	Addressed ...	Ditto.
,, 23	1 Case, B N, with G P below in a diamond, A. B. & Co. outside	Order ...	Ditto.
,, 23	1 Case, B. C. Chatterjee	Ditto ...	Ditto.
,, 23	4 Casks, B and C	Ditto ...	Ditto.
,, 23	1 Case, 296 in a diamond, C C top	Ditto ...	Ditto.
,, 23	1 Case, Lt.-Col. Craster	Ditto ...	Ditto.
,, 23	1 Case, C O in a diamond	Ditto ...	Ditto.
,, 23	1 Case, C. P. & Co. in a diamond	Ditto ...	Ditto.
,, 23	60 Bundles Tubes, D. N. D. & Co.	Ditto ...	Ditto.
,, 23	1 Cask, D and D	Ditto ...	Ditto.
,, 23	1 Case, M J Damorta	Addressed ...	Ditto.
,, 23	33 Cases, K. B. & Co.	Order ...	Ditto.
,, 23	1 Case, K P C	Ditto ...	Ditto.
,, 23	1 Case, 20 in a diamond. K K below	Ditto ...	Ditto.
,, 23	1 Cask, 610 in a diamond, M R below	Ditto ...	Ditto.
,, 23	1 Case, Messrs. W. Magor & Co.	Addressed ...	Ditto.
,, 23	2 Cases, M L G in a diamond ...	Order ...	Ditto.
,, 23	10 Bundles Nailrod Iron, no mark	Ditto ...	Ditto.
,, 23	4 Bundles Round Iron, no mark	Ditto ...	Ditto.
,, 23	1 Bundle Crow Bars, no mark	Ditto ...	Ditto.
,, 23	7 Bars Round Iron, no mark	Ditto ...	Ditto.
,, 23	10 Plates Iron, G C M	Ditto ...	Ditto.
,, 23	6 Cases, R M S, with C below in a diamond ...	Ditto ...	Ditto.
,, 23	1 Case, R. & Co.	Ditto ...	Ditto.
,, 22	1 Case, S K in diamond, A R outside	Ditto ...	Ditto.
,, 23	2 Packages, S S K R separated by a cross ...	Ditto ...	Ditto.
,, 23	5 Cases, S in a triangle, E K top	Ditto ...	Ditto.
,, 23	1 Case, S A G in a diamond...	Ditto ...	Ditto.
,, 23	1 Case, T D S	Ditto ...	Ditto.
,, 23	1 Case, T K D, with H C N below	Ditto ...	Ditto.
,, 23	1 Case, G. A. Williams, Esq., Lt.-Col., 32nd Pioneer, care of Grindlay & Co.	Ditto ...	Ditto.
,, 23	1 Sample Parcel, S T, with M below in a diamond...	Ditto ...	Ditto.
,, 23	1 Sample Parcel, H B and C M in a triangle ...	Ditto	Ditto.
,, 23	1 Sample Parcel, 827 in a diamond, V B below ...	Ditto ...	Ditto.
,, 23	1 Sample Parcel, M with A. & Co. below in a triangle, Madras	Ditto ...	Ditto.
,, 23	1 Sample Parcel, R D D	Ditto ...	Ditto.
,, 23	1 Sample Box, Messrs. Schoene, Kilburn and Co. ...	Addressed ...	Ditto.
,, 23	1 Sample Box, S A L D	Order ...	Ditto.
,, 23	1 Sample Box, L T C L	Ditto ...	Ditto.
,, 23	1 Sample Box, M M with B T C L around ...	Ditto ...	Ditto.
,, 21	1 Bundle Iron, R. Rowe, Upper Assam ...	Addressed ...	S. S. Eldorado.
,, 20	1 Case, J C G, with G top	Order ...	S. S. Almora.
,, 27	1 Piece Redwood, no mark	Ditto ...	Ditto.
,, 20	5 Cases, H M S in a block	Ditto ...	S. S. Orion.
,, 20	1 Cask, Major Haywood	Addressed ...	Ditto.
,, 20	169 Plates Iron, M	Order ...	Ditto.
,, 20	1 Bundle Nailrod Iron, I X I or no mark ...	Ditto ...	Ditto.
,, 20	1 Bundle Round Iron, I I X	Ditto ...	Ditto.
,, 20	103 Bundles Square Iron, X X red	Ditto ...	Ditto.
,, 20	201 Bundles Round Iron, X X red	Ditto ...	Ditto.
,, 20	1 Bundle Hoop Iron, X white	Ditto ...	Ditto.
,, 20	5 Packages, R A in a diamond, S K below ...	Ditto ...	Ditto.
,, 20	10 Cases, S & C	Ditto ...	Ditto.
,, 20	7 Packages, S S K R separated by a cross ...	Ditto ...	Ditto.
,, 20	5 Packages, F. Worthem	Addressed ...	Ditto.
,, 20	1 Sample Truss, S. & Co.	Order ...	Ditto.
,, 20	1Sample Case,W. Marallier care of Steel McIntosh &Co.	Ditto ...	Ditto.
,, 20	1 Sample Case, Kerr Tarruck & Co.	Addressed ...	Ditto.
,, 22	69 Packages, B T C in a diamond, B below ...	Order ...	Sea Gull.
,, 22	1 Case, B in a diamond, J D & C top	Ditto ...	Ditto.
,, 22	19 Packages, G. F. K. & Co....	Ditto ...	Ditto.
,, 22	2 Casks, G C D & B	Ditto ...	Ditto.
,, 22	1 Case, G. C. D. Co. separated by a cross ..	Ditto ...	Ditto.
,, 22	4 Cases, H S & M S	Ditto ...	Ditto.
,, 22	1 Case, H C, with C below in a diamond ...	Ditto ..	Ditto.
,, 22	1 Case Broad Arrow, W D, Mily. Store Clothing Dept.	Addressed ...	Ditto.
,, 22	1 Case, Broad Arrow, I S D in a semi-circle, Medical Department	Ditto ...	Ditto.
,, 22	5 Cases, Broad Arrow, I S D in a semi-circle, Mathematical Instrument Department	Ditto ...	Ditto.
,, 22	18 Bundles Gas Tubes, 678 in a diamond, R B top ...	Order ...	Ditto.
,, 22	9 Plates Iron, W F B	Ditto ...	Ditto.
,, 22	86 Plates Iron, S C M	Ditto ...	Ditto.
,, 22	1 Plate Iron, B B S	Ditto ...	Ditto.
,, 22	1 Copper Bar, no mark	Ditto ...	Ditto.
,, 22	2 Cases, 20 in a diamond, K K below	Ditto ..	Ditto.
,, 22	1 Case, K N C in a diamond	Ditto ...	Ditto.

Date of removal to Import Warehouse.	Number, Mark, and Description.	Consignees.	Ships.
1875.			
Dec. 22	1 Cask, 30 in a diamond, L S G S outside ...	Order ...	Sea Gull.
,, 22	1 Case, L B, with H below in an inverted triangle or C. Lazarus	Addressed ...	Ditto.
,, 22	25 Bottles Quicksilver, 200 in a block, R B top ...	Order ...	Ditto.
,, 22	15 Bars Flat Iron, no mark	Ditto ...	Ditto.
,, 22	1 Case, P. & Co., with 935 below in a diamond, B. B. & Co. below	Ditto ...	Ditto.
,, 22	2 Bales, P P P with P below	Ditto ...	Ditto.
,, 22	1 Cask, Rev. J. Rendall	Addressed ...	Ditto.
,, 22	1 Case, R N in a diamond, B below	Order ...	Ditto.
,, 22	96 Cases, S. K. & Co. in a diamond, W M outside ...	Ditto ...	Ditto.
,, 22	5 Packages, S. K & Co. in a block, W M outside ...	Ditto ...	Ditto.
,, 22	5 Cases, S. K. & Co. in a block, M & C top ...	Ditto ...	Ditto.
,, 22	5 Cases, 2 with S I below in a triangle, D. H. & Co. top	Ditto ...	Ditto.
,, 22	25 Kegs, V C D	Ditto ...	Ditto.
,, 22	2 Casks, W. L. A. & Co., in a diamond	Ditto ...	Ditto.
,, 22	21 Cases, W. L A. & Co.	Ditto ...	Ditto.
,, 22	1 Sample Parcel, H & C in a diamond, H top .	Ditto ...	Ditto.
,, 22	1 Sample Case, W. Magor or B T C in a diamond ...	Addressed ...	Ditto.
,, 27	4 Drums, no mark	Order ...	Ditto.

CALCUTTA, the 27th December 1875. (513—1) D. SCOTT, *Offg. Vice-Chairman.*

Hooghly Floating Bridge.

Weekly Statement of Receipt from Local Traffic.

	Foot Passengers.		Vehicles, &c.		Total.	Remarks.
	Calcutta to Howrah.	Howrah to Calcutta.	Calcutta to Howrah.	Howrah to Calcutta.		
	Rs. A. P.	Rs. A. P.	Rs A. P.	Rs. A. P.	Rs. A. P.	
For 50 weeks ending 16th December 1875	23,682 4 3	22,378 10 0	24,025 5 0	20,627 13 0	90,714 0 3	
For the week ending 23rd December 1875	484 10 0	426 3 3	557 5 3	464 2 9	1,932 5 3	
Total ...	24,166 14 3	22,804 13 3	24,582 10 3	21,091 15 9	92,646 5 6	

By order of the Commissioners.

CALCUTTA, the 27th December 1875. (512—1) G. H. SIMMONS, *Secretary.*

Notice.

List of Unclaimed Packages on the Custom House Wharf.

Mark or Number of Packages.	Ships.
2 Cases, P W & S, Calcutta, 6712 & 6738 ...	Australia.
1 Parcel, Dwarka Nath Dutt & Nephew, Calcutta ...	Ditto.
1 Plate Iron, no mark ...	Ditto.
1 Bundle, A N G ...	Ditto.
1 Truss, Abendroth & Co., Calcutta ..	Nizam.
7 Cases, [J. & Co.] Calcutta, Nos. 88-83 to 85, 88, 90 & 91, Calcutta ...	Ditto.
1 Parcel, Col. A. T. Cadell, R. H. A., Cannanore, India ...	Burmah.
1 Box, Petamber Pyne & Co., 30, Strand, Calcutta ...	Lamberdy.
1 Box, R. J. Whitten, Collector of Inland Customs, Agra, India ...	Ditto.
1 Case, Mr. A. Jenkins, 20, Victoria Road, Jamalpore ...	Ditto.

N.B.—The above will be sold if not cleared within the 31st December 1875.

N.B.—The above will be sold if not cleared within the 7th January 1876.

T. B. LANE, *Collector of Customs.*

CALCUTTA CUSTOMS, the 22nd December 1875.

Statement of the Affairs of the Bank of Bengal for the week ending 20th December 1875.

LIABILITIES.	Rs.	A.	P.
Proprietors' Capital, paid-up	2,20,00,000	0	0
Reserve Fund	18,03,815	13	1
General Treasury Balance at Head Office ...Rs. 1,21,36,775 14 2			
General Treasury Balance at Branches ... ,, 1,44,80,811 11 0	2,66,17,587	9	2
Other Deposits at Head Office and Branches ..	2,66,16,679	4	7
Bank Post Bills, &c.	7,21,300	14	4
Sundries	8,00,3	2	1
Total ...	7,85,59,685	11	3

ASSETS.	Rs.	A.	P.
Government Securities	1,74,65,132	0	4
Loans on Government Securities, &c., at Head Office and Branches	62,61,681	3	10
Accounts of Credit on Government Securities, &c., at Head Office and Branches ...	34,05,698	15	0
Mercantile Bills discounted at Head Office and Branches	1,49,82,782	6	11
Dead Stock	10,57,845	11	9
Stamps	10,521	6	6
Balances with other Banks	4,86,271	11	10
Sundries	1,42,201	12	7
Bullion	9,374	2	9
	4,88,21,509	7	6
Cash and Currency Notes at Head Office ...Rs. 1,21,39,267 8 11			
Cash and Currency Notes at Branches ... ,, 2,25,98,908 10 10	3,47,38,176	3	9
Total ...	7,85,59,685	11	3

By order of the Directors,

BANK OF BENGAL, *Calcutta, the 22nd December 1875.* (510—1) R. HARDIE, *Secretary and Treasurer.*

☞ The following books may be had from the office of Superintendent, Government Printing, No. 8, Hastings Street. No orders can be attended to, unless accompanied by a remittance. When postage stamps are forwarded, one anna additional should be sent for every rupee's worth of stamp for discount in exchanging them for cash. Service labels are not received.

Books required on the public service are only supplied when authorized by the Department under whose orders they are published.

Now ready,

32mo. super royal, with numerous plates, roan morocco and clasp, lettered.

Carbine and Rifle Exercises and Musketry Instruction; also Regulations regarding Ranges, Appliances, Arms, and Ammunition, &c., for the Cavalry and Infantry of the Native Army in India. Revised 1875. *Price, Rs.* 2-4; *packing and postage, 4 annas.*

Just published—revised edition.

Vanilla: its cultivation in India; by J. E. O'Connor. *Price, 8 annas; postage, 1 anna.*

Just published.

P. W. D. Classified List, corrected up to 1st October 1875. *Price Rs. 2; packing and postage, 4 annas.*

Rules for the Qualification, Admission, and Enrolment of Pleaders and Mooktears in Mofussil Courts. *Price, 4 annas; by post, 5 annas.*

Rules for Admission of Vakeels in the High Court. *Price 4 annas; by post, 5 annas.*

Super-royal 8vo., cloth, lettered.

Unrepealed General Acts of the Governor-General in Council, with chronological table; edited by Whitley Stokes, Secretary to the Government of India in the Legislative Department, in 3 volumes.

Now ready.

Volume I.—From 1834 to 1863, both inclusive. *Price Rs.* 8; *packing and postage Re.* 1-8.

Just published.

Demy 4to, cloth, lettered, illustrated with numerous photographs.

Report of a mission to Yarkund in 1873, by Sir T. D. Forsyth, K.C.S.I., C.B.—*Price Rs.* 25; *packing and postage Rs.* 1-12.

In the Press—Will shortly be published,

New authorised edition; royal 8vo., limp covers, with copious index.

The Civil Pension Code. *Price, Re.* 1-12; *packing and postage, 5 as.*

The Civil Leave Code. *Price, Re.* 1-8; *packing and postage, 4 as.*

The Acting Allowance Code. *Price As.* 12; *packing and postage, 3 as.; or*

The Three Codes bound in one vol. *Price, Rs.* 3-8; *packing and postage, 10 as.*

Revised (Indian) Army Regulations, Regulations and Orders for the Army of the Bengal Presidency. Published by authority. Royal 8vo., cloth boards. *Price, Rs.* 4; *packing and postage, Re.* 1. *Interleaved copy, Rs.* 5; *packing and postage, Re.* 1-12.

The Thanatophidia of India, being a description of the Venomous Snakes of the Indian Peninsula, with an Account of the influence of their Poison on Life, and a Series of Experiments. By J. Fayrer, M.D., C.S.I., F.R.S.E., Honorary Physician to the Queen, Surgeon-Major, Her Majesty's Bengal Army, Professor of Surgery and Senior Surgeon in the Calcutta Medical College and its Hospital, Fellow of the University of Calcutta, and late President of the Asiatic Society of Bengal. *Price, Rs.* 80 *per copy; packing and postage, Rs.* 2-4.

The older Statutes in force in India, edited, with Notes and an Index, by Whitely Stokes, Esq. *Price, Rs.* 5; *packing and postage, 3 annas.*

A Collection of Statutes relating to India, passed between the years 1855 and 1870, both inclusive, being a Supplement to the Law relating to India and the East India Company, fifth edition, edited, with an Index to the Statutes relating to India not expressly repealed in August 1867, by Whitely Stokes, Esq. *Price, Rs.* 10; *packing and postage 12 annas.*

The Hymns of the Rig-Veda, in the Samhita and Pada Text, by Professor F. Max Müller, M.A., in two Volumes. *Price Rs.* 24; *packing and postage, Re.* 1-12.

The Acts of the Government of India from 1854 to date, with Indexes and Lists of Titles, each separately available.

Report on the production of Tobacco in India. By J. E. O'Connor. *Price, Re.* 1-8; *packing and postage, 8 annas.*

Cultivation of Silk in India—some account of Silk in India, especially of the various attempts to encourage and extend sericulture in that country. Compiled by J. Geoghegan, Under-Secretary to the Government of India, Department of Revenue, Agriculture, and Commerce. Foolscap folio, in stiff cover. *Price, Rs.* 2; *packing and postage, 7 annas.*

Published by Authority.

Royal 8vo., illustrated with numerous Maps, cloth, lettered.

A Record of the Expeditions undertaken against the North-West Frontier Tribes: compiled from the Military and Political Despatches, Lieutenant-Colonel McGregor's Gazetteer, and other official sources, by Lieutenant-Colonel W. H. Paget, Commandant, 5th Punjab Cavalry. *Price, Rs.* 5; *packing and postage, Re.* 1.

Public Works Code. Third edition, revised and corrected up to 1st January 1870. *Price, Rs.* 4; *packing and postage, Re.* 1 *extra: interleaved copies, Rs.* 5; *packing and postage, Re.* 1-6.

Army List.

The Quarterly Bengal Army List compiled in the Military Dept., to which is appended the Civil Service Gradation List, corrected up to 1st October 1875. *Price, Rs.* 4; *packing and postage, 8 annas.*

Office of Superintendent of Government Printing, No. 8, Hastings Street, Calcutta.

New Criminal Procedure Code.

OFFICERS under the Bengal Government, who wish to have copies of the New Criminal Procedure Code *on sale*, are requested to apply to the Superintendent of Government Printing, Calcutta.

For Sale.

AT the Meteorological Office, No. 22, Chowringhee Road, the following official publications:—

Meteorological Report of		1867	...	Rs.	0 12	per copy
Ditto	ditto	1868	...	„	1 8	„
Ditto	ditto	1869	...	„	2 4	„
Ditto	ditto	1870	...	„	2 6	„
Ditto	ditto	1871	...	„	2 8	„
Ditto	ditto	1872	...	„	3 0	„
Ditto	ditto	1873	...	„	3 0	„
Ditto	ditto	1874	...	„	3 0	„
Administration Report of		1870-71	...	„	0 4	„
Ditto	ditto	1871-72	...	„	0 4	„
Ditto	ditto	1872-73	...	„	0 4	„
Ditto	ditto	1873-74	...	„	0 4	„
Ditto	ditto	1874-75	...	„	0 4	„
A table of the average monthly and annual rainfall at 98 Stations in Northern India			...	„	0 4	„
Report of the Midnapore and Burdwan cyclone of the 15th and 16th October 1874			...	„	2 8	„

The above are also to be obtained at the same prices at Messrs. Thacker, Spink & Co., No. 5, Government Place.

W. G. WILLSON, *Offg. Meteorological Reporter to the Govt. of Bengal.*

CALCUTTA, the 26th August 1875.

Publications for Sale at the Bengal Secretariat Press.

NOW READY

The Bengal Embankment Manual: containing an account of the action of the Government in dealing with Embankments and Water-courses since the Permanent Settlement; a discussion of the principles of the Act of 1873; a reprint of the Act itself, with notes and appendices describing the present condition of Embankments under State control in Bengal, and the chief controversies concerning them. By HENRY LELAND HARRISON, B.A., C.S., late Mathematical Junior Student of Christ Church, Oxford. *Price, Rs.* 2; *with map, Rs.* 3-4.

The Bengal Administration Report for 1873-74. *Price, Rs.* 4; *postage* 10 *annas.*

The Bengal Administration Report for 1872-73. *Price, Rs.* 7-8; *postage Re.* 1-4.

Map of Bengal, 1873. *Price, if taken with the Report, Re.* 1.

Map of Bengal, 1873, separately. *Price, Rs.* 2; *postage* 2 *annas.*

Report on the Census of Bengal, 1872. By H. BEVERLEY, ESQ., C.S., Registrar-General of Bengal. *Price Rs.* 10; *postage Re.* 1-2.

Act VII (B.C.) of 1873 (Labor Districts Emigration), the Government Resolution thereon, and the Rules and Forms under the Act, bound up together in pamphlet form. *Price* 8 *annas per copy, or, including postage,* 10 *annas.*

Ditto ditto in Bengali. *Price* 8 *annas per copy, or, including postage,* 10 *annas.*

Rules for the Sale of Waste Lands. *Price, 4 annas, or, including postage,* 5 *annas.*

Papers Regarding the Tea Industry in Bengal. *Price, Rs.* 3; *postage,* 5 *annas.*

Report on the Cultivation of, and Trade in, Jute in Bengal, and on Indian Fibres available for the Manufacture of Paper; with Map. By HEM CHUNDER KERR, Deputy Magistrate, on special duty. *Price Rs.* 8; *postage* 11 *annas.*

A Report on the District of Jessore: its Antiquities, its History, and its Commerce. (Second Edition, Revised and Corrected). By J. WESTLAND, ESQ., C.S., late Magistrate and Collector of Jessore. *Price Rs.* 3; *postage* 6 *annas.*

Selection of Papers regarding the Hill Tracts between Assam and Burmah, and on the Upper Brahmapooter. *Price Rs.* 5; *postage* 8 *annas.*

Selections from Divisional and District Annual Administration Reports, 1872-73, with the Government Resolutions on them. *Price Rs.* 5; *postage* 12 *annas.*

Selections from the Supplement to the *Calcutta Gazette*, 1871 to 1874. *Price Rs.* 2-8; *postage* 6 *annas.*

Report on the Effects of Artificial Respiration, Intravenous Injection of Ammonia, and Administration of various Drugs, &c., in India and Australian Snake-poisoning; and the Physiological, Chemical, and Microscopical Nature of Snake-poisons. By the Commission appointed to investigate the subject. *Price Rs.* 3; *postage* 7 *annas.*

Horsburgh's Indian Sailing Directory, for the guidance of Commanders of Steamers and Sailing Vessels.

Part I, containing the East Indies and interjacent Ports of Africa and South America. Revised, Extended, and Illustrated, with Charts of Winds, Currents, Passages, Variations, and Tides. By COMMANDER ALFRED DUNDAS TAYLOR, F.R.G.S., Late Indian Navy. *Price Rs.* 16, *postage* 15 *annas.*

The Quarterly Civil List for Bengal, corrected up to the 1st October 1875. *Price Rs.* 3; *postage* 8 *annas.*

Rules for the Guidance of Officers in the Opium Department. *Published by authority of the Board of Revenue, Lower Provinces. Price Rs.* 3; *postage* 4 *annas.*

Progressive Colloquial Exercises in the Lushai Dialect of the Dzo or Kuki Language With Vocabularies and Popular Tales (notated). By Captain THOMAS HERBERT LEWIN, B.S.C., Deputy Commissioner, Chittagong Hills. *Price Rs.* 6; *postage* 5 *annas.*

Apply to R. M. LEWIS, Bengal Secretariat Press 28, Chowringhee Road, Calcutta.

Rates of Subscription to the Calcutta Gazette

Payable in advance.

For one year without postage	Rs.	15	0	0
Ditto with postage	,,	20	0	0

Bengali Government Gazette

For one year, without postage ...	Rs.	10	0	0
Ditto, with postage ...	,,	12	8	0

When Postage Stamps are remitted in payment of subscription, half an anna in the rupee should be added for discount.

The Indian Law Reports.

Published under Authority.

THE first Part of the "Indian Law Reports," published under the authority of the Governor-General in Council, will appear as soon after the 1st January 1876 as can be arranged for. The Reports will appear in monthly parts, published as soon as possible after the first of each month at Calcutta, Madras, Bombay, and Allahabad, and will comprise four series,—one for the Calcutta High Court, a second for the Madras High Court, a third for the Bombay High Court, and a fourth for the Allahabad High Court. The cases heard by the Privy Council on appeal from each High Court will be reported in the Series for that High Court. Cases heard by the Privy Council on appeal from Provinces in India not subject to any High Court will be reported in the Calcutta Series. The Parts of each Series can be had separately, or all four Parts can be had stitched into one wrapper at the option of subscribers and purchasers. It will be observed from the following statement of the terms of subscription and sale, that a considerable reduction is allowed to persons taking the complete set.

Terms of subscription, payable annually in advance.

	Without Postage.	With Postage
For the Calcutta Series ...	Rs. 35	Rs. 40
,, Madras Series ..	,, 8	,, 9
,, Bombay Series .	,, 8	,, 9
,, Allahabad Series	,, 8	,, 9
Complete set . .	,, 45	,, 50

The price of each part purchased separately will vary according to the amount of matter it contains and will be printed on the wrapper. It will, however, never be below the following:—

For a part of the Calcutta Series ..	Rs.	3 8
,, ,, Madras Series ...	,,	1 0
,, ,, Bombay Series ..	,,	1 0
,, ,, Allahabad Series ..	,,	1 0
Complete set	,,	4 0

Persons desiring to subscribe for or purchase the Reports, should apply to—

Messrs. Thacker, Spink and Co., Calcutta;
,, Thacker, Vining and Co., Bombay;
,, Higginbotham and Co., Madras;
The Government Central Book Depôt, Bombay.
The Government Book Depôt, Allahabad.

The publication of the Bengal Law Reports and the Madras, Bombay, and N. W. P. High Court Reports will cease on the completion of the volumes now in course of publication.

Subscribers to the Bengal Law Reports, who have already paid their subscriptions to the end of June 1876, will be supplied with the complete set of Reports for the first half of 1876 in lieu of the volume of the Bengal Law Reports which they would otherwise have received.

Notice.

THE vacancy in the Head Assistantship of this Office has been filled up.

W. M. SOUTTAR, *Registrar.*

HIGH COURT, APPELLATE SIDE, 28th December 1875.

Central Provinces' Gazetteer.

EDITION OF 1870 in one VOL.

A LIMITED number of the above work, strongly bound in cloth, octavo size, for sale at Rs. 12 per vol., exclusive of postage charge. Apply to—

MESSRS. THACKER, VINING, *Bombay*,
MESSRS. THACKER, SPINK & Co., *Calcutta*, or
SUPDT., CHIEF COMMR.'s OFFICE, *Nagpúr*.

Notes on Forestry.

BY C. F. AMERY.

Deputy Conservator, Forests, N. W. Provinces.

THIS little work, published with the approval of the Government of India, treats of the general principles of forest management in all its branches, and is recommended not only to forest officers, but to all who are interested in the progress of forest management in this country.

May be obtained of Messrs. King, King & Co., Bombay, and of Messrs. Wyman & Co., Calcutta. Price Rs. 3-8, or, including postage, Rs. 4. Or of the publishers, Messrs. Truburn & Co., Ludgate Hill, London; price five shillings.

Notice.

OUDH FOREST TIMBER DEPARTMENT.

(BAHRAMGHA'T)

Sale of squared sal timber and scantlings.

ON the 12th January 1876 and following days, there will be an auction sale of squared timber from beames 1½' × 1½' to battens 1½" × 1½."

Purchasers can make private arrangements before the 7th January 1876, after which date the timber will be put into lots for auction. Terms of sale, Railway freight and stock list can be obtained from the 28th December 1875, on application to the Officer in charge, Oudh, Forest Timber Department, Bahramghát.

Large beams will be sold first by the piece, and smaller scantlings afterwards by the score or hundred. The sale will terminate with clearance sale of inferior timber and odd lots.

Indents supplied at 2-4 per cft. in depôt, or 2-4-3 on Railway wagons, when small and large timber taken in fair proportion; where much planking or large timber is required, special arrangements have to be made.

E. WOOD, *Captain, Conservator of Forests, Oudh.*
BAHRAMGHAT, the 1st December 1875.

Sindia State Railway.

TENDERS for the construction of the works on the proposed line of railway between Agra and Gwalior, including the bridge over the river Chumbul, a distance of 75 miles or thereabouts, are hereby invited.

The Government of India do not bind themselves to accept the lowest or any tender. English materials, for the most part, and sleepers will be supplied by Government to the contractor. The work will be paid for on a schedule of rates. Copies of the specification of works, general terms of contract, bill of approximate quantities, together with plans and sections of the line, and drawings, showing the general character of the masonry structures; also details as far as they are known, of the floods in the Chumbul, and the nature of the foundations there, will be on view, on week days, at the Engineer-in-Chief's Office at Agra, from Monday, the 27th of December 1875, till Saturday, the 22nd of January 1876, both days inclusive, between the hours of 11 A.M. and 4 P.M.

Copies of the specification of works, general terms of contract, bill of approximate quantities, also forms of tender to be filled in and signed by intending contractors, may be obtained during the term above mentioned from the Engineer-in-Chief, Agra, on payment of a fee of (Rs. 50) fifty rupees as earnest money, which will not be returned.

Sealed tenders, marked outside "Tender for the Sindia State Railway," must be forwarded (registered) to the Director of State Railways, Agra, so as to reach him not later than Sunday, the 29th January 1876.

E. C. S. WILLIAMS, *Lt.-Col., R. E.,*
Director of State Railways.

SIMLA, the 17th Decr. 1875.

Notice.

THE quit-rent of the undermentioned lease in the district of Darjeeling being in arrear, notice is hereby given that if the amount due from the location be not paid within two months from this date, the lease remaining unpaid will be resumed by Government under supplementary Rule No. 1, for grant of locations at Darjeeling:—

Number of lease.	Name of Lessee.	Amount.
		Rs. A. P.
172	Colonel G. B. Mainwaring	50 0 0

A. W. PAUL, *Asst. Commr., in charge.*
DY. COMMR.'s OFFICE, Darjeeling, 1st December 1875.

Wanted.

AN experienced Tobacco Curer, practically acquainted with the Manilla method of manufacture.

Apply by letter only enclosing credentials, and stating expected salary to the Secretary, Board of Revenue, Lower Provinces. A. MACKENZIE,

Offg. Secy. to the Board of Revenue, L. P.
The 11th December 1875.

Wanted.

A DRAFTSMAN for the Office of the District Engineer, Tipperah. Salary Rs 35 per mensem. Applications, with specimens of architectural and topographical drawings, to be sent to the Joint-Magistrate and Vice-Chairman of the District Road Cess Committee, Tipperah.

REQUIRED for the Moorshedabad District Road Cess Committee three Overseers possessing the necessary qualifications. Salary Rs. 100 per mensem, with Rs. 25 horse allowance. Applications to be made on or before the 15th of January 1876. W. WAVELL,

Chairman, Dist Road Cess Comtte., Moorshedabad.
MOORSHEDABAD MAGT'S CAMP, AKRIGUNGE,
the 19th December 1875.

Notice.

WANTED the services of a Canoongoe for the Rungpore district for settlement work, with prospects of permanency. The salary is Rs. 25 per mensem. Candidates who have passed the Native Civil Service examination will be preferred.

E. G. GLAZIER, *Offg. Collector.*

Notice.

WANTED for the District Road Cess Committee of the Sonthal Pergunnahs two Sub-Overseers on Rs. 50 each.

None need apply who has not passed the Sub-Overseer Examination and has a practical knowledge of works.

Preference will be given to those who have also passed the Native Civil Service Examination.

Applications will be received up to the 31st instant.

JOHN BOXWELL, *Offg. Dy. Commr.*
DIST. SONTHAL PERGHS., the 9th December 1875.

Notification.

WANTED a Sub-Deputy Collector to officiate for three months for Baboo Rashomoy Dutt, Sub-Deputy Collector, Noakholly. Candidates are requested to send in their applications to the Commissioner of the Chittagong Division before the 15th January 1876.

The salary of the substantive appointment is Rs. 100 per mensem.

None need apply who have not passed the Native Civil Service Examination.

E. E. LOWIS, *Commissioner.*

Notice.

THE Annual Chootia Fair will be held at Chootia, near Ranchee, the head-quarters of the Chota Nagpore Division, and will commence from the 8th February 1876, and continue for fifteen succeeding days.

By order of the Commissioner.

G. C. MITTER, *Personal Asst. to the Commr.*

Chapter of the Star of India.

GENTLEMEN, whether officials or non-officials, of the Presidency Division, whose names were submitted by the Collectors of the Division after communication with them, and who therefore expect to receive cards of admission to the Chapter of the Star of India, should apply at the Commissioner's Office, No. 3, Theatre Road, Calcutta, on or after the 29th instant.

Gentlemen who received no communications from the Collectors should not apply to the Commissioner, but to the Foreign Department.

Gentlemen with whom the Collectors communicated who do not eventually receive cards, must understand that the matter rests entirely with Government in the Foreign Department, and that the Commissioner has no discretion in the matter, and can submit no applications.

By order,
H. ULICK BROWNE,
Commr., Presidency Division,

The 28th December 1875.

Notice.

THE interest and responsibility of the late Hurry Dass Dutt in the firm of Hurry Dass Dutt and Company, carrying on business as Merchants and Agents in New China Bazaar, ceased from the 30th October 1875. The firm will be carried on by the undersigned, the sole surviving partner.

(514—8) ROMA CANTO SEIN.

Lost, Stolen, or Destroyed.

THE Government Promissory Note No. 009710, of the 4 per cent. of 1835-36, for Rs. 500, standing in the name of Rajnarain Chatterjee, by whom it was never endorsed to any one. RAJNARAIN CHATTERJEE.

(494—3)

PURSUANT to a Decree of the High Court of Judicature at Fort William in Bengal, in its Ordinary Original Civil Jurisdiction made in Suit No. 315 of 1875, wherein Sreemutty Koosumkameeny Dabee, residing at Bechoo Chatterjee's Street, Calcutta, is plaintiff, and Moorallydhur Sen and others are defendants, the creditors of Bungseedhur Sen, late of Collotollah, in the town of Calcutta, bullion-keeper of the Calcutta Mint, who died on or about the 5th day of August 1856, are, on or before the 5th day of February 1876, to send to the office of the Registrar of this Court, on its original side, their names, addresses, and descriptions, the full particulars of their claims, a statement of their accounts, and the nature of the securities (if any) held by them, or in default thereof they will be peremptorily excluded from the benefit of the said decree.

Every creditor holding any security may produce or transmit the same to the Registrar with the particulars of his claim, or shall produce the same before the Honorable Mr. Justice Phear in the Court House on Saturday, the 19th day of February 1876, at 11 o'clock in the forenoon, being the time appointed for adjudicating on the claims.

R. BELCHAMBERS, *Registrar.*
W. C. TROTMAN, *Plaintiff's Attorney.*
The 21st December 1875. (511—2)

LOST CURRENCY NOTES.

THE following Currency Notes of the Government of India, Calcutta Circle, are stated to have been lost, and payment of their value has been claimed by the persons whose names are placed against the numbers; any other person having these Notes in his possession, or claiming a right to them, is warned to communicate at once with the undersigned:—

Notes wholly lost or destroyed.

Register No.	No. of Notes.	Value. Rs.	Name of Claimant.
269	L 64—84546	20	Messrs. Ashburner & Co.
	L 65—28400	20	
	L 64—84543	20	
	L 4—52094	10	
270	L 45—33812	20	Post Master General, Punjab.
	L 63—85754	20	
271	L 61—98247	10	S. C. Hollingberry.
	L 11—32687	5	
273	L 66—80577	50	Juggeshur Mookerjee.
	L 48—97548	20	
	L 63—08772	20	
274	L 68—57329	100	Holodhur Sircar.
275	L 66—89388	50	The Post Master General, N. W. Provinces.
276	L 68—11299	100	Major C. T. Hutchins, Dist. Supdt. of Police, Midnapore.
277	L 51—26412	100	The Officiating Joint Magistrate, Sarun.
	L 68—68225	100	
	L 51—26411	100	
	,, —26415	100	
278	L 66—25821	50	Taritanund Gangooly.
279	L 49—62033	50	Jadugopaul Mozoomdar.
280	L 66—87799	50	Biprodas Patro.
282	A 89—97734	500	The Cantonment Magistrate, Mhow.
283	L 60—85333	10	Bepin Behari Mittra.
	L 61—00661	10	
286	L 10—38341	5	The Post-Master-General, N. W. Provinces.
289	L 49—06440	50	Dwarka Nath Roy.
	L 64—80848	20	
	,, —80849	20	
	,, —80850	20	
	L 44—00564	10	
	L 34—45897	10	
	L 42—73189	10	
	L 59—43680	10	
	L 42—00284	10	
	L 58—17516	10	
292	L 69—06066	100	P. Paulson.
293	L 68—80166	100	Jode Raj Soorj Mull.
	,, —74342	100	

Notes partially lost or destroyed.

365	L 68—56385	100	A. Bonnaud.
	L 61—70662	10	
	,, —70663	10	
	,, —70664	10	
	,, —70665	10	
	L 23—30669	5	
	,, —43877	5	
366	L 21—24628	5	Brojo Nath Roy.
367	L 65—59198	20	Messrs. Schoene, Kilburn & Co.
	,, —15457	20	
	,, —48153	20	
	,, —48154	20	
	L 21—20338	5	
368	L 53—63796	1,000	Messrs. J. Thomas & Co.
369	L 67—01509	50	Joshua Simmon.
370	L 49—45898	50	Anundo Coomar Mookerji.
	L 64—86011	20	
	L 63—62049	20	
371	L 64—42754	20	Prokash Chundor Roy.
	L 59—67350	10	
372	L 3—99604	10	Sojoni Kant Chatterjee.
373	L 67—01755	50	Pundit Koondeen Lall.
	A 95—04925	10	
374	L 15—87858	5	Khetter Mohun Kanjilall.
375	L 48—71593	20	Mohamed Abdus Sobhan.
	,, —71596	20	
376	L 66—91869	50	Hem Chunder Chatterjee.
	L 64—02954	20	
	,, —02953	20	
	L 58—96946	10	
377	L 43—47319	10	J. R. Stewart.
	A 66—84548	10	
378	L 38—74633	100	Jodunath Haldar.
379	L 41—33037	10	C. Todd.
380	L 33—24025	10	Mohendra Nath Sen.
381	L 52—13002	500	E. J. Barton, c.s.
	L 68—39285	100	
	,, —39282	100	
	,, —39283	100	
	L 67—17111	50	
382	L 63—32595	20	Mrs. C. Cooper Appleby.
383	A 89—26396	500	The Post-Master-General, N. W. Provinces.
384	L 68—22660	100	C. R. Marindin, c.s.
	L 51—13417	100	
385	L 69—03065	100	Eshan Chundra Mookerjee.
	L 48—19718	20	
	,, —19075	20	
	L 65—15413	20	
	L 20—97391	5	
387	L 9—26046	5	Issur Dass.
	L 4—61369	10	
	L 44—02438	10	

Notes partially lost or destroyed.

Register No.	No. of Notes.	Value.	Name of Claimant.
		Rs.	
388	L 68—79323	100	Doorga Churn Seal.
389	L 23—17816	5	Anund Chund Sen.
390	L 41—41536	10	Surgeon Major W Graves.
391	L 22—90097	5	Shamachurn Banerjee.
392	L 47—78537	20	Thomas Young.
	L 20—08578	5	
393	L 50—22591	100	K. McLeod, Asst. Commr., Sylhet.
	„ —22592	100	
	„ —22593	100	
394	L 50—53817	100	C. W. Park.
395	L 66—66284	50	Fred. Rowe.
396	L 23—03264	5	Shib Chunder Chowdhury.
	„ —03364	5	
	„ —33200	5	
	„ —45458	5	
	„ —47391	5	
	„ —51162	5	
397	L 61—84710	10	Shaik Khoda Bux.
398	L 65—29312	20	H. P. Bartlett.
	L 60—56245	10	
399	A 67—19002	10	Ramsodoy Banerjee.
183	L 4—23306	10	Rogho Ram Chundra.
	„ —23307		
184	A 27—59080	20	Okhoy Coomar Gupta.
	„ —59077		
	A 6—80778	10	
	A 7—03641		
185	L 16—28951	5	Romanath Sircar.
	„ —28952		
186	L 34—28485	10	Lt. E. O. Hamilton.
	„ —28486		
187	A 93—84341	20	Ayib Abdoollah.
	„ —35230		
	A 69—02520	10	
	A 96—18738		
188	L 64—40817	20	A. J. Oldham.
	„ —40816		
189	A 96—37919	10	Issur Dass.
	„ —37946		
	L 1—29170	10	
	„ —29805		
	L 16—41327	5	
	„ —41328		
190	A 67—01505	50	Annundo Chunder, Jogobundo Dey.
	„ —01504		
191	L 51—06021	100	Mr. H. Hughes.
	„ —06003		
192	L 7—97614	20	Motilall Bisnie.
	„ —97615		
193	L 44—39276	10	Saligram Khetar.
	„ —39275		

R. A. STERNDALE, *Asst. Commr of Paper Currency.*
PAPER CURRENCY DEPT., *the 28th December* 1875.

INSOLVENT NOTICES.

In the Court for the Relief of Insolvent Debtors at Calcutta.

IN the matter of WILLIAM HENRY LEATHAM, Junior, an Insolvent.

On Saturday, the 18th day of December instant, it was ordered that the matters of the petition of the said Insolvent be heard on Tuesday, the 1st day of February next, and that the said Insolvent do then attend to be examined before the said Court.

Insolvent in person.

IN the matter of HENRY DANIEL HUNTER, an Insolvent.

On Tuesday, the 14th day of December instant, it was ordered that the matters of the petition of the said Insolvent be heard on Tuesday, the 1st day of February next and that the said Insolvent do then attend to be examined before the said Court.

B. N. Mitter, *Attorney.*

IN the matter of ASCURUN SOORANA and MOOLOOK CHUND, Insolvents

On Tuesday, the 14th day of December instant, it was ordered that the matters of the petition of the said Insolvents be heard on Tuesday, the 11th day of January next, and that the said Insolvents do then attend to be examined before the said Court.

G. Gregory, *Attorney.*

IN the matter of LUNJEEBHOY DHUNJEEBHOY, an Insolvent.

On Monday, the 13th day of December instant, it was ordered that the matters of the petition of the said Insolvent be heard on Tuesday, the 1st day of February next, and that the said Insolvent do then attend to be examined before the said Court.

C. F. Pittar, *Attorney.*

Chief Clerk's Office, the 21st day of December 1875.

In the matter of SHAIK KHODABUX, an Insolvent.

NOTICE is hereby given that on Tuesday, the 11th day of January next, an application will be made in the Insolvent Court for an order that the Insolvent above named be at liberty to withdraw his petition of insolvency from the said Court on the consent of all his creditors.

C. F. PITTAR, *Insolvent's Attorney.* (508—2)

IN the matter of ASCURUN SOORANA, MOOLOOK CHUND MEGRAJ, TUNSOOK DOSS, PUDDUN CHUND SURDARMULL and MAITAB CHUND, carrying on business as dealers in piece-goods at Koryeputty, in Calcutta, under the name of Megraj Tunsook Doss, Insolvents.

NOTICE is hereby given that on the 11th day of January next, at the hour of 11 o'clock in the forenoon, an application will be made to the Commissioner of the Insolvent Court, on behalf of the insolvents above named, for an order that the petition of insolvency filed in this matter by the insolvent Ascurun Sooranah be withdrawn, and that the orders of adjudication, dated respectively 2nd and 9th September 1875, made in the matter, be set aside. Dated this 14th day of December 1875

G. Gregory, *Insolvent's Attorney.* (499—2)

POSTAL NOTICES.

THE following are the latest hours for posting letters in the General Post Office:—

Mails.	Final clearance of letter box.	Latest hour for receipt of registered letters and parcels.	Remarks
All stations on Loop Line, between Howrah and Ramporehaut, and on Chord, between Calcutta and Assensole ...	5-30 A.M.	5 P.M.	
DUM-DUM.			
1st Despatch	8 A.M.	7-30 A.M.	
2nd ditto	7-30 P.M.	5 P.M.	
BARRACKPORE.			
1st Despatch	6-30 A.M.	5 P.M.	
2nd ditto	6 P.M.	5 P.M.	
BARRASET.			
1st Despatch	1-30 P.M.	1 P.M.	
2nd ditto	7-30 P.M.	5 P.M.	
HOWRAH.			
1st Despatch	6 A.M.	5 P.M.	
2nd ditto	2 P.M.	1 30 P.M.	
3rd ditto	5 P.M.	4-30 P.M.	
4th ditto	7 P.M.	5 P.M.	
All stations on railway line between Howrah and Burdwan	2 P.M.	1-30 P.M.	
All stations on the East Indian Railway Loop Line in the Assam Provinces, Purneah, Julpaigoree, Darjeeling, Berhampore, Baylis, Maldah, and Dinagepore districts	5 P.M.	4-30 P.M.	
All stations in the Dacca, Chittagong, Tipperah, Noakhali, Cachar, Sylhet, Kishnagur, Pubna, Fureedpore, Burrisal, Mymensing, and Bogra districts	6 P.M.	5 P.M.	Mail train.
All stations on the Eastern Bengal Railway for Dacca	6-30 A.M.	5 P.M.	Slow train.
All stations on the East Indian Railway Chord Line in the North-Western Provinces, Punjab, Scind, and Central Provinces, as well as those in the Bombay and Madras Presidencies	*7 P.M.	5 P.M.	* With a late letter fee of 1 anna up to 8 P.M.
Coloobarrah, Midnapore, Cuttack, Balasore Pooree, and places in in Madras Presidency up to Vizagapatam ...	6 P.M.	5 P.M.	
Registered letters and parcels are received during the week from	7 to 8 A.M. & 12 to 5 P.M.		
And on Sundays, from ...	7 to 8 A.M. & 4 to 5 P.M.		

There is a Pillar Box at the gate of the East Indian Railway Station at Howrah which is closed at the following hours:—

5-45 A.M.
2-15 P.M
5-45 P.M.
10-15 P.M.
} (Week days only.)

The peons usually leave this Office with deliveries on week days:—

1st Delivery	... ...	8 A.M.
2nd ditto	... ...	12-30 P.M.
3rd ditto	... ...	4 P.M.

On Sundays there will be two deliveries, viz.—

1st Delivery	... ...	at 8 A.M.
2nd ditto	... ...	at 12-30 P.M.

W. ALPIN, *Offg. Post-Master.*

GENERAL POST OFFICE, CALCUTTA,
The 2nd November 1875.

SEA AND OVERLAND MAILS.

For	Box closes at	Date.	Per Steamer.
Madras and Ceylon ...	7 P.M.	29th Dec.	*Assam.*
Madras, Ceylon, and the intermediate ports ...	7 „	29th „	*Patna.*
Akyab ...	7 „	2nd Jan.	*Madras.*
Strait and Hong-Kong ...	7 „	4th „	*Penguin*
Persian Gulf ..	7 „	4th „	From Bombay.
Ceylon and the Australian Colonies ...	7 „	5th „	From Bombay.

The next Overland Mail *viâ* Bombay will close at the General Post Office on Friday, the 31st December 1875.

2. Book-post and pattern packets must be posted on the 30th December 1875.

N.B.—The Letter Box will close at 7 P.M. precisely, after which hour Overland letters, fully prepaid and bearing extra postage stamp of *two* annas on each cover will be received up to 7-30 P.M., or bearing an extra postage stamp of *four* annas on each cover, up to 8 P.M.

E. C. GEORGE, *Post-Master of Calcutta.*

CALCUTTA, the 28th December 1875.

Notice.

No. 370.

TEN Bullock Train Packages, originally despatched from Futtehgurh to the address of Messrs. Jessop and Co., Calcutta, consisting of iron spouts, having been refused by the consignee, it is hereby notified that if after the expiration of three months from the date of this advertisement the said packages are not removed from the Calcutta Bullock Train Godown, and all charges due on them paid, they will be sold by public auction, and the proceeds credited to Government.

W. ALPIN, *Offg Post Master.*

CALCUTTA POST OFFICE, the 11th December 1875.

Nuddea Rivers.

Weekly Water Report showing the Least Depth of Water in the Bhaugiruthee, Matabangah, and Jellinghee Rivers, for the week ending Friday, the 24th December 1875.

Names of Rivers.	Least depth of water. Ft.	In.
BHAUGIRUTHEE.		
Entrance below Chourasia	8	0
Thence to Noorpore junction, 6 miles ...	3	6
Thence to Jungipore, 9 miles	3	0
From Jungipore to Berhampore, 47 miles* ...	2	4
From Berhampore to Cutwa, 50 miles ...	3	0
From Cutwa to Nuddea, 46 miles†	2	9
MATABANGAH.		
Entrance from the Ganges	2	6
Tatarparah	2	0
From Tatarparah to Hât Bolia	2	3
From Hât Bolia to Cut No. 1	4	6
From Cut No. 1 to Boalmaree	3	9
From Boalmaree to Alickdeah	3	3
From Alickdeah to Kissengunge	3	3
JELLINGHEE.		
Entrance	0	0
On the Entrance Bar	0	0
From Jellinghee to junction with Byrub river ...	0	0
From junction with Byrub river to Teakatta‡ ...	1	3
From Teakatta to Nuddea	3	0

Height of water on gauge at Berhampore on the 27th December 1875, above zero, 3 feet 4¼ inches.

T. H. WICKES, C.E., *Exe. Engr.,*
Nuddea Rivers Division.

BERHAMPORE, the 27th December 1875.

* In one place only, and but for a short distance.
† Boats drawing 2½ feet can pass throughout the river without difficulty.
‡ Unladen boats can get into the Jellinghee at Teakatta *viâ* the Byrub.

NOTICE.

PUBLISHED BY THE GOVERNMENT OF BENGAL,

THE STATISTICAL REPORTER,

A Monthly Journal

DEVOTED TO ECONOMIC, AGRICULTURAL, AND STATISTICAL ENQUIRIES.

Contents of the November Number.

Introduction.
Review of the Boat Traffic of Bengal.
Ganges-borne Traffic registered at Sahebgunge.
Trade between Northern Bengal and Calcutta registered on the Nuddea Rivers.
Traffic between Eastern Bengal and Calcutta registered on the Calcutta Canals.
Trade between the district of Midnapore and Calcutta.
Trade of Calcutta with the interior of Bengal.
Improved System of Registration of Boat Traffic.
River Registration Stations.
Registration at Chittagong.
Registration on Road Routes.
Registration of Inter-Provincial Traffic.
Note on Rice Statistics by Lieutenant J. W. Ottley, R.E.
Indigo Trade and Cultivation.
The Tea Trade.
Tea Cultivation in Bengal.
Vital Statistics in Bengal, 1874.
Mountain Jottings.
Exports of Great Britain, 1874.
Customs Revenue of Great Britain, 1874.
Agricultural Returns of Great Britain, 1874.
The Silk Crop of Europe, 1874.
Jute Cultivation in America.

Subsequent Numbers will issue on or about the 1st of each successive month.

Subscription, Rs. 12 per annum, postage Re. 1, payable in advance; or Rs. 2 per each Number if purchased singly.

All business matters should be arranged with, and advertisement rates may be learnt from, MR. E. M. LEWIS, Superintendent of the Bengal Secretariat Press.

Scale of Rates for Advertisements.

	Rs.		Rs.
Full page, per annum	180	One column, per annum	100
Half page, „ „	100	Half column, „ „	60
Quarter page, „ „	60	Quarter column, „ „	35

Casual advertisements, 3 annas per Bourgeois line.

NOTICE.

NOW READY.

THE STATISTICAL REPORTER

FOR DECEMBER 1875.

CONTENTS.

Review of the Sea-borne Trade of Bengal.
The Port of Calcutta.
Port of Chittagong.
Orissa Ports.
Agricultural Statistics of Jessore.
Educational Census.
Masonry Dwellings.
The Varieties of Bengal Rice.
Experimental Rice Cultivation.
The Mahwa Tree in Monghyr.
Employment of Women and Children in Factories in Bengal.
Vital Statistics in Bengal, September 1875.
Vital Statistics of Calcutta, October 1875.
Vital Statistics of the Suburbs of Calcutta, October 1875.
The Rainfall of 1875 in Northern Bengal and Behar.
Statements of River Traffic in Bengal, District by District, during September 1875.
Jute Cultivation in the United States of America.
Tea Planting in India; its Cultivation and Manufacture.
The Cotton Crop of the United States.
Green Tea and the Adulteration Act.
Jute arrivals at Dundee.
English Foreign Trade in 1874.

Bengal Secretariat Press, No. 28 *Chowringhee.*

[REGISTERED NO. 29.]

No. 52 of 1875.

SUPPLEMENT TO
The Calcutta Gazette.

WEDNESDAY, DECEMBER 29, 1875.

OFFICIAL PAPERS.

Non-Subscribers to the GAZETTE *may receive the* SUPPLEMENT *separately on payment of Six Rupees per annum if delivered in Calcutta, or Twelve Rupees if sent by Post.*

CONTENTS.

	Page.
SHUMBOO NATH PUNDIT Hospital	1543
Zoological Gardens for Calcutta	1545
Statement showing Rainfall, Weather, State and Prospects of the Crops in the different districts of Bengal, as reported to Government during the week ending the 25th December 1875	1547
WEEKLY Report of Rainfall compiled at the Meteorological Reporter's Office	1550
Meteorological Telegraphic Report for the period 19th to 25th December 1875	1553
Results of the Meteorological Observations taken at the Surveyor-General's Office, Calcutta, from 15th to 21st December 1875	1554
Weekly Return of Traffic Receipts on Indian Railways	1554

SHUMBOO NATH PUNDIT HOSPITAL.

No. 3940, dated Calcutta, the 27th December 1875.

From—J. CRAWFURD, ESQ., Offg. Under-Secretary to the Government of Bengal,
To—The Magistrate of the 24-Pergunnahs.

I AM directed to acknowledge the receipt of your office memorandum No. 229, dated the 21st instant, and in reply to say that, in compliance with the desire of the Committee for the management of the Sumboo Nath Pundit dispensary, the Lieutenant-Governor authorizes the publication in the *Calcutta Gazette* of the Resolution of this Government, dated the 25th October last, regarding the transfer of the in-door department of that institution to the premises of the Presidency General Hospital, and the custody of the funds for its maintenance.

Resolution—By the Government of Bengal, Political Department (Medical).

Dated Darjeeling, the 25th October 1875.

READ—

A letter, No. 194, dated the 30th September 1875, from the Officiating Magistrate of the 24-Pergunnahs, submitting copy of a Resolution, dated the 18th idem, recorded by the Committee for the Management of the Sumboo Nath Pundit Hospital at Bhowanipore, stating the terms on which they are willing to transfer the Sumboo Nath Pundit Hospital to the Presidency General Hospital.

FROM the above Resolution it appears that the members of the Committee of the Sumboo Nath Pundit Hospital desire the transfer of the in-door department of that hospital to the premises of the Presidency General Hospital on the following conditions, viz., that a native surgical ward, to be called the

"Sumboo Nath Pundit Ward," should be maintained by Government in connection with the General Hospital in consideration of the Committee making over to Government four per cent. Government Securities of the nominal value of Rs. 6,000, and a moiety of the subscription of the Suburban Municipal Commissioners not exceeding Rs. 50 per month; that the Government consent to open a separate account for the Trust Fund in its books; and that the income derived therefrom be applied towards defraying the charges of the ward.

2. The Lieutenant-Governor desires that the Committee of the Sumboo Nath Pundit Hospital be informed that he accepts the terms mentioned above, which have been proposed by them, and requests that they will make over to the Superintendent of the Presidency General Hospital the Government Securities of the nominal value of Rs. 6,000, together with the sum of Rs. 50 monthly, being the moiety of the subscriptions of the Suburban Municipal Commissioners for the maintenance of the "Sumboo Nath Pundit Ward," which was opened in the General Hospital on the 7th August 1873. In accordance with this Resolution, which has been recorded for the purpose of ratifying the arrangements which have been already carried out, the interest accruing from the Government Securities and the half of the Municipal subscriptions will be payable to the Superintendent of the General Hospital from the 7th August 1873, from which date the monthly sum of Rs. 100, paid by Government as a money grant to the Sumboo Nath Pundit Hospital, has ceased to be drawn by the Committee for the management of that institution.

3. The Lieutenant-Governor further desires that the Surgeon-General, Indian Medical Department, will be good enough to instruct the Superintendent of the General Hospital to receive the Government Securities and the moiety of the Municipal subscription from the Committee of the Sumboo Nath Pundit Hospital; to deposit the Securities in the Bank of Bengal for safe custody; and to open an account showing the amount of the sums received by him under this arrangement from the Committee, and the dates of payment, and of the realizations on account of interest on the Government Securities, and of the payments made by him to the credit of Government on account of the expenses of the "Sumboo Nath Pundit Ward."

ZOOLOGICAL GARDENS FOR CALCUTTA.

Patrons:

HIS ROYAL HIGHNESS THE PRINCE OF WALES.

HIS EXCELLENCY THE VICEROY.

President:

HIS HONOR THE LIEUTENANT-GOVERNOR.

PROSPECTUS.

THE Committee appointed by His Honor the Lieutenant-Governor of Bengal, in the Government Resolution dated the 9th December 1875, for the temporary management of the Zoological Gardens, desire to lay before the public the following statement.

In January 1867 Dr. Fayrer, C.S.I., proposed a scheme for the establishment of such an institution, which was considered by the Natural History Committee of the Asiatic Society of Bengal. In February 1873 Mr. L. Schwendler again addressed the Council of the Asiatic Society on the same subject, and his suggestions were carefully discussed by Sub-Committees of the Asiatic Society and of the Agri-Horticultural Society. On both occasions unanimous opinions were expressed in favour of the schemes submitted, and they were only abandoned for want of a suitable site.

The principal features of the scheme now proposed are:—

(1.)—To provide recreation, instruction, and amusement for all classes of the community.

(2.)—To facilitate scientific observations of the habits of animals, more especially those peculiar to tropical climates.

(3.)—To encourage the acclimatization, domestication, and breeding of animals, and to improve the indigenous breed of cattle and farm stock.

(4.)—To promote the science of zoology by the interchange, import, and export of animals.

After laying out the ground, the Committee propose to construct deer paddocks, aviaries for pheasants and fancy fowls, houses for aquatic birds, and, as soon as possible, a bear-pit, a substantial building for carnivora, iron enclosures for birds of prey, a large monkey-house, a snake-rockery, and an aquarium on the most approved plan; it is also proposed to devote some money to the adaptation of part of the grounds for the requirements of the acclimatization and agency branches. After the attainment of these objects the Committee would enclose the Garden by an ornamental iron railing, and build a bandstand, an entrance lodge for keeper, servants' houses, a refreshment room, and finally a hall to be devoted to lectures, with accommodation for a zoological library and museum. Places for picnic parties will be prepared as soon as possible.

The site having been presented by the local Government, the Committee have estimated that to establish the Gardens on an adequate and attractive scale the sum of Rs. 3,00,000 will be required. This amount they confidently expect can be raised by donations and the sale of tickets. They rely on the liberality of the public for support.

Donors.—Donors of Rs. 10,000 and upwards will be Life Governors of the Gardens. They will belong to the General Council of the Gardens, and large donations will be spent as far as possible on the erection of a complete building in honour of the donor.

Donors of Rs. 5,000 and upwards will be Life Members of the General Council of the Gardens, *i.e.*, will have a voice in their management.

Donors of Rs. 1,000 and upwards will be Honorary Members of the Gardens, and their names will be enrolled on the list.

Donations may be made by instalments.

All donors will, with their families, have—(i) free admission on all days except those set apart for the zenanas; (ii) privilege of entrance in private carriages; (iii) the right to introduce two friends on Members' days; (iv) facilities for the export and import of animals; (v) use of the hall, zoological library, and museum.

Members.—Membership can also be obtained by the purchase of tickets according to the following scale:—

Personal life tickets, and not transferable, Rs. 100. Personal life tickets Rs. 150, transferable when the holder leaves India or Calcutta permanently, on payment of a registration fee of Rs. 25 for transfer.

Privileges of Members.—All Members will have—(i) free admission on all days except those set apart for the zenanas; (ii) privilege of entrance in private carriages; (iii) one day a week exclusively for Members; (iv) the right to elect annually from among themselves three Members to belong to the General Council; (v) facilities for the export and import of animals; (vi) use of the hall, zoological library, and museum.

Fees for admission (subject to revision if thought advisable).

Sunday	...	4 annas.
Monday	...	½ anna (intended for the poorer classes only).
Tuesday	...	1 anna.
Wednesday	...	For members only.
Thursday	...	8 annas (the 1st and 3rd Thursday in each month for zenanas, at 8 annas for each native lady in a palanquin and 2 annas for each native woman on foot).
Friday	...	2 annas.
Saturday	...	4 annas (band will play).

Tikka gharries and carriages not belonging to members will be charged one rupee for admission, in addition to the entrance fee.

Palanquins 8 annas additional.

The Gardens will be open from half an hour before sunrise to an hour after sunset.

The Committee now trust that they may obtain the cordial support of all classes. Donations have been received, and more have been promised: all will be duly notified. At the same time the Committee are fully aware of the difficulties which beset a novel undertaking, and, being anxious to meet the wishes of the public, will be glad to receive and take into consideration any suggestion that may be offered.

Applicants for Membership, either by donations or by tickets, would oblige the Committee by now addressing the Honorary Secretary.

C. E. BUCKLAND,
Honorary Secretary, Zoological Gardens.

Rainfall, Weather, and State and Prospects of the Crops.

Statement showing Rainfall, Weather, and State and Prospects of the Crops in the different Districts of Bengal, as reported to Government during the week ending the 25th December 1875.

No.	District and date of return	Rainfall at Sudder Station in inches.	Character of the weather, state and prospects of the crops, and state of health at date.
BENGAL.			
	Western Districts		
Burdwan Divn. 1	Burdwan, Dec. 27,* '75	Nil.	Prospects of *rubbee*, or cold weather crops, are favorable. *Amun*, or late rice crops, are being harvested. Fever is prevalent. Cholera has broken out in some places.
Burdwan Divn. 2	Bankoora, „ 25, „	Nil.	Weather seasonably cool. State and prospects of the crops are good.
Burdwan Divn. 3	Beerbhoom, „ 25, „	Nil.	Weather fine and cold. No change in the state and prospects of the crops since last report.
Burdwan Divn. 4	Midnapore, „ 25 „	Nil.	Weather fine and seasonable. State and prospects of the crops are good as before.
Burdwan Divn. 5	Hooghly, „ 25, „	Nil.	Weather seasonable. The entire *amun*, or late rice crop on the high land, and about eight annas of the crop on the low land, have been cut.
Burdwan Divn.	Howrah, „ 25, „	Nil.	Weather seasonable. Rice harvest nearly reaped and quite safe.
	Central Districts.		
Presidency Divn. 6	24-Pergunnahs, Dec 27,† '75	Nil.	Weather seasonable. Harvest of *amun* is well advanced, and the winter crops promise well. Cholera has abated at Satkhera and Barripore.
Presidency Divn. 7	Nuddea, „ 25, „	Nil.	No rain or sign of rain. Cold weather crops are doing fairly in most parts, though in some places rain is required.
Presidency Divn. 8	Jessore, „ 25. „	Nil.	Weather generally clear. Wind from the north. The *amun* crop is being harvested. The prospect of the winter crop appears to be fair.
Presidency Divn. 9	Moorshedabad, „ 25, „	Nil.	Weather seasonable. *Chaitali* crops, which ripen in March and April, are in a backward state for want of rain. Prices of rice are almost steady. Public health is good.
Rajshahye Divn. 10	Dinagepore, „ 24, „	Nil.	Weather getting very cold. Harvesting is going on, and a moderate outturn is expected. Eight deaths from cholera are reported from the interior.
Rajshahye Divn. 11	Maldah, „ 22, „	Nil.	Weather is cold; cloudy at times. *Rubbee*, or cold weather crops, are thriving, but require rain Crops attacked by insects in thana Gorgoriba. Produce from *haimante* rice and *kalai* pulse is good. *Amun*, or late rice crop, and *haimante* are still being reaped. *Boro dhan* shoots are being transplanted. There were ten deaths from fever and twelve from cholera during the week.
Rajshahye Divn. 12	Rajshahye, „ 25, „	Nil.	The weather continues to be seasonable. There has been no rain. No change in the prospects of the *rubbee* crops, which are still doing well. There is no sickness prevalent.
Rajshahye Divn. 13	Rungpore, „ 24, „	Nil.	Weather cold. ·32 inch rain fell at Gaibanda on the 21st. No change in the crops generally.
Rajshahye Divn. 14	Bogra, „ 25, „	Nil.	Weather fine, with heavy dews and cold nights. Days moderately warm. All the crops are doing well. Paddy crop about half cut.
Rajshahye Divn. 15	Pubna, „ 25, „	Nil.	Weather is clear and fine. State and prospects of the crops are good. The harvest of the *amun dhan* continues. Winter crops are doing fairly, but would be improved by rain. Cholera continues.
Cooch Behar Divn. 16	Darjeeling, „ 24, „	Nil.	Weather very cold in the early part of the week, but in the latter part the days were bright and sunny The reaping of the *haimante* paddy in the Terai is progressing The deficiency in the outturn will not be seriously felt in this district. All the young crops of barley and wheat in the hills are progressing well.
Cooch Behar Divn. 17	Julpigoree, „ 25, „	Nil	Nights and mornings are cold Harvest operations are going on No change to report in the prospect of the crops. Cholera is disappearing. Fever is still prevalent.
Cooch Behar Divn.	Cooch Behar, „ 23, „	Nil.	Weather cold and fair. A rather strong easterly wind has been blowing from Tuesday, the 21st instant. *Haimante* paddy is being reaped. No change in the prospect of the crops since last report.

* Telegram of the 27th December, received on the same day, shows rainfall during the seven days immediately preceding.

† Report of the 27th December, received on the same day, shows rainfall during the seven days immediately preceding.

	No.	District and date of return.	Rainfall at Sudder Station in inches.	Character of the weather, state and prospects of the crops, and state of health at date.
BENGAL.—(*Contd.*)				
		Eastern Districts.		
Dacca Divn.	18	Dacca, Dec 27,* '75	Nil.	Fine weather. State of the crops is good.
	19	Furcedpore, „ 25, „	Nil.	Weather dry and slightly colder than last week. The paddy crops have almost all been reaped. The *amun* is said to have been somewhat damaged by insects in the Madaripore sub-division. *Rubbee* crops promising well. Cholera has almost disappeared from the district. Some few sporadic cases reported.
	20	Backergunge, „ 22, „	Nil.	Weather fair and cool. State and prospects of the crops are fair. Insects have done much damage to the rice crop throughout the Peroz pore and Patuakhally sub-divisions. The Dowlutkhan reports are better than last week, and those of the head-quarter's sub-division are fair. Fever and cholera are still very prevalent.
	21	Mymensingh, „ 24, „	A light shower, not sufficient to be gauged.	Weather clear and cool. A light shower of rain fell on the 17th December State and prospects of the crops are favorable.
	22	Tipperah, „ 24, „	Nil.	Weather cool and seasonable. The winter rice is still being reaped, and the outturn will it is believed, be about twelve annas on the whole. The winter crops are generally in fair condition, but are likely to suffer for want of rain, which is much wanted. Cholera prevails to some extent in various parts of the district.
Chittagong Divn.	23	Chittagong, „ 23, „	Nil.	Weather cold in the morning and evening, but hot during the rest of the day. The *amun*, or late rice crop, is being cut all through the district Rain is still much wanted for the cold weather crops. Cholera is prevalent at Futtickcherry, Seetahkund, and Hathazari.
	24	Noakholly, „ 23, „	Nil.	Weather clear and sufficiently cold. The mornings of the 16th, 21st, and 22nd were foggy, and the evening of the 22nd was cloudy. The reaping of the *amun*, or late rice crop, is not yet completed The sowing of pulses, chillies, &c., is completed. Several cases of cholera have been reported by the police of Lakhipur, Bamni, Hatia, and Sudharam, and a few cases have also occurred in the town. In Begumgunge it has abated
	25	Chittagong Hill Tracts, „ 21, „	Nil	Weather very cold. Fogs up to 9 o'clock in the morning. The gathering of the cotton in the *jooms* is nearly over. Mustard is in flower. Tobacco, chillies, &c., &c., are being sown.
		Hill Tipperah, „ 22, „	Nil.	No rain. Weather colder than it was. The harvesting of the winter rice crop continues. Outturn as before reported. Public health is good, except near Udaypore, where a good deal of cholera prevails.
BEHAR.				
Patna Divn.	26	Patna, Dec. 27,* '75	Nil	Weather still continues fine, with no appearance of rain. Prospects of the crops remain unchanged. Health of the district is good.
	27	Gya, „ 25, „	Nil.	Weather clear and cool. The *dhan* crop has been harvested in most places. The outturn is expected to be from 8 to 10 annas. The prospects of the *rubbee* are fair.
	28	Shahabad, „ 25, „	Nil.	Weather bright and cold Rice crop is still being reaped *Rubbee* promising well. Health of the district is good.
	29	Durbhunga	.....	Return not received.
	30	Mozufferpore, „ 25, „	Nil.	Weather cold and clear West wind prevailing In Hazeepore sub-division the *rubbee* crops are doing well generally. The sub-divisional officer, after going carefully over Lalgunge thana, reports that, with the exception of a tract extending five miles in length on the north and east sides of Lallgunge town, where the *rubbee* crops without rain will be only 2 annas, prospects in this thana are as good as in other parts of the sub-division. In Mozufferpore subdivision prospects are unchanged. During the last week the Collector has personally made very careful enquiries, and inspections of crops both cut and standing, in 85 villages of the Shewhur and Seetamarhee thanas in Seetamarhee sub-division, and has seen no reason to question the correctness of his last estimates of rice and *rubbee* crops. The *rahur* in nearly all villages is still very good. *Kurthee* pulse is now being gathered yield less than was expected. The poppy crop generally is bad. At some points along the frontier, importation of Indian-corn from Nepal has lately recommenced, and very large quantities pass through Bairugnia, a most important mart in the north-west part of the sub-division Prices in the sub-division are nearly stationary.
	31	Sarun, „ 25, „	Nil.	Weather seasonable and cold, with westerly wind. The *aughani*, or late rice, has been harvested, and the new rice is coming into the market. Prospects of the *rubbee*, or cold weather crops, are excellent. Rain is wanted. In some places the crops are being irrigated. Indigo fields are being prepared for the next year's crop. Poppy plant is everywhere very forward, and is looking very well. Prices remain stationary. General health is good
	32	Chumparun, „ 24, „	Nil.	Weather nice and cool. No rain, though now and then the sky is overcast. There is nothing to report about the crops. Though there has been no rain, the *rubbee* crops are still looking well, and with rain will still yield a good harvest.

* Telegrams of the 27th December, received on the same day, show rainfall during the seven days immediately preceding.

	No.	District and date of return.	Rainfall at Sudder Station in inches.	Character of the weather, state and prospects of the crops, and state of health at date.
BEHAR.—(*Contd.*)				
Bhagulpore Divn.	33	Monghyr, Dec. 25, '75	Nil.	Weather fair. Nothing new to report. The rice harvest is now far advanced, and the *rubbee* so far is looking well.
	34	Bhagulpore, „ 27,* „	Nil.	*Aghani* harvest is almost over. Soopool officer reports that the outturn all over the sub-division will be 6 annas. The *rubbee*, or cold weather crop, is still looking well. Prices are steady, and nowhere is rice dearer than 20 seers. General health is very good
	35	Purneah, „ 27, „	Nil.	Weather cold and foggy. There has been no rain during the week, notwithstanding a considerable portion of the *rubbee* crops has been sown. The report from Kishengunge states that all the *rubbee* lands have been sown, and prospects are good; a sixteen-anna outturn is expected. At Dumdaha wheat and barley and all other *rubbee* plants are looking well, and a sixteen-anna outturn is also expected. But the report from Kusba Amour is not favorable, as the *rubbee* crops will suffer to a considerable extent for want of rain, and only a poor outturn is expected. The harvesting of the *aghani* paddy is progressing favorably. The sub-divisional officer of Arrareah reported that the greater part of the crop has been gathered. The district officer is of opinion that on the whole the crops throughout the district may be considered fair for the season; the moisture in the soil and the night dews having to some extent made up for the want of rain.
	36	Southal Perghs. „ 26, „	Nil.	Weather dry and cooler than the previous week. The harvest is progressing favorably.
ORISSA.				
Orissa Divn.	37	Cuttack, „ 18, „	Nil.	Weather cold, with occasional clouds Rice crop is being reaped, with an outturn above the average. Winter crops coming on well. Public health is fairly good, but a little cholera here and there.
	38	Poofee, „ 23, „	Nil	Weather seasonable. Harvesting of the late paddy crops is going on. The winter sowings of oil-seeds and pulses are progressing well. In Khurda the harvesting of rice crops continues, and *moong* pulse is being sown.
	39	Balasore, „ 24, „	Nil.	Weather fine, pleasant, and cool. No rain during the week. The sky is clear and serene. About 3-4ths or 12 annas of the paddy crops have been cut. The *rubbee* crops promise well, and in some places they have advanced. Rice is selling within the district at from 32 to 44 seers per rupee. The general health during the week is good. Small-pox has made its appearance among cattle in some localities within the jurisdiction of Balasore thana.
CHOTA NAGPORE.				
		South-Western Frontier Agency.		
	40	Hazareebagh, Dec. 24, '75	Nil.	Weather fine and seasonable Rain is much wanted for the cold whether crops, though they have not suffered much as yet from want of moisture. Health of the district is good
	41	Lohardugga, „ 25, „	Nil.	No rain during the week. Weather is cold and bright. Rain is much wanted. If the present dry weather continues, the *rubbee* crops will be materially affected Health of the district is generally good
	42	Singbhoom, „ 24, „	Nil.	Weather seasonable. Rice crops are all harvested, and the outturn has been most favorable, but the weather is much too dry for the *rubbee* crops. The general health is reported to be good.
	43	Manbhoom, „ 25, „	Nil.	Weather very dry. The main rice crop has been harvested The state and prospects of the cold weather crops are favorable.

* Telegram of the 27th December, received on the same day, shows rainfall during the seven days immediately preceding

Published for general information.

CALCUTTA, STATISTICAL DEPT.,
The 28th December 1875.

H. J. S. COTTON,
Offg. Jr. Secy. to the Govt. of Bengal.

Weekly Report of Rainfall compiled at the Meteorological Reporter's Office.

Divisions	Districts.	Stations.	Rain from 5th to 11th December 1875.	Rain from 12th to 18th December 1875.	Rain from 1st January 1875. Inches.	Rain from 1st January 1875. Up to date.	Remarks.
BENGAL.			Inches	Inches.		1875.	
	Western Districts						
Burdwan	Burdwan	Burdwan	Nil	Nil	56·66	18th Dec.	
		Cutwa	Nil	Nil	58·30	ditto	
		Culna ...	Nil	Nil	48 52	ditto	
		Bood-Bood	Nil	Nil	43 61	ditto	
		Raneegunge	Nil	Nil	46·46	ditto	
		Jehannabad	Nil	Nil	45·40	ditto	
	Bankoora	Bankoora	Nil	Nil	57·93	ditto	
	Beerbhoom	Soorse	Nil	Nil	64·63	ditto	
		Hetampore	Nil	Nil	75 49	ditto	
		Roypore	Nil	Nil	5·99	ditto ...	From 19th Sept. 1875.
	Midnapore	Midnapore	0·02	Nil	53 28	ditto	
		Tumlook	Nil	Nil	56·57	ditto	
		Gurbetta	Nil	Nil	53 95	ditto	
		Contai { Dy. Collr.'s Office...	Nil	Nil	61 49	ditto	
		Contai { Exe. Engr.'s Office	Nil	Nil	69·02	ditto . .	Not rec. 28th Nov. to 4th Dec. 1875.
	Hooghly	Hooghly	Nil	Nil	53·01	ditto	
		Serampore	Not rec.	Nil	50 47	ditto ...	Not rec. 5th to 11th Dec. 1875.
	Howrah	Howrah	Nil	Nil	59·89	ditto	
		Moheshrekha	Nil	Nil	39·71	ditto ...	From 31st May 1875.
	Central Districts.						
Presidency.	24-Pergunnahs ...	Saugor Island	Nil	Nil	73 56	ditto	
		Calcutta	Nil	Nil	59·02	ditto	
		Alipore { Dispensary ...	Nil	Nil	57·62	ditto	
		Alipore { Jail ...	Nil	Nil	57 16	ditto	
		Russeerhat	Nil	Nil	56·28	ditto	
		Barasat	Nil	Nil	63 38	ditto	
		Diamond Harbour ...	Nil	Nil	67·71	ditto	
		Barripore	Nil	Nil	60·49	ditto	
		Satkhira	Nil	Nil	64·95	ditto	
		Barrackpore	Nil	Nil	47·31	ditto	
		Dum-Dum	Nil	Nil	59·88	ditto	
	Nuddea	Kishnaghur	Nil	Nil	54·70	ditto	
		Bongong	Nil	Nil	62·44	ditto	
		Meherpore	Nil	Nil	51·00	ditto	
		Chooadanga	Nil	Nil	50·18	ditto	
		Koushtea	Nil	Nil	55·92	ditto	
		Ranaghat	Nil	Nil	54·28	ditto	
	Jessore	Jessore	Nil	Nil	63·82	ditto	
		Nurrail	Nil	Nil	59·66	ditto	
		Khoolna	Nil	Nil	60·86	ditto	
		Jhenida	Nil	Nil	66·07	ditto	
		Bagirhat	Nil	Nil	75·01	ditto	
		Magoorah	Nil	Nil	64·82	ditto	
	Moorshedabad ...	Berhampore	Nil	Nil	54·60	ditto	
		Rampore Haut	Nil	Nil	57·88	ditto	
		Lallbagh	Nil	Nil	57 86	ditto	
		Jungypore	Nil	Nil	44 47	ditto	
		Azimgunge	Nil	Nil	52·09	ditto	
		Lallgolla	Nil	Nil	49·22	ditto	
		Kandee	Nil	Nil	54·77	ditto ..	From 14th Mar. 1875.
Rajshahye	Dinagepore	Dinagepore	Nil	Nil	43·60	ditto	
	Maldah	Maldah	Nil	Not rec.	54·40	11th Dec.	
		Chanchal	Nil	ditto	62·16	ditto	
	Rajshahye	Baulesh	Nil	Nil	49·00	18th Dec.	
		Nattore	Nil	Nil	51·07	ditto	
	Rungpore	Rungpore	Nil	Nil	60·45	ditto	
		Bhowanigunge	Nil	Nil	52·70	ditto	
		Kurigram		Nil	18·36	ditto ...	From 25th July 1875.
	Bogra	Bagdogra	Nil	Nil	26 91	ditto ...	Ditto ditto.
		Bogra	Nil	Nil	57·81	ditto	
	Pubna	Pubna	Nil	Nil	50·08	ditto	
		Serajgunj	Nil	Nil	54·72	ditto	
Cooch Behar.	Darjeeling	Darjeeling { Telegraph Office	Not rec.	Not rec.	101·79	15th Nov.	
		Darjeeling { Hospital ...	Nil	Nil	115·17	16th Dec.	
	Julpigoree	Julpigoree	0·01	Nil	106·59	ditto	
		Boda	Nil	Nil	72·07	ditto	
		Buxa { Commissioner's Office	Nil	Nil	149 44	ditto	
		Buxa { Civil Surgeon's Office	Nil	Nil	154·28	ditto	
		Titalya	Nil	Nil	90·99	ditto	
	Cooch Behar Tributary States	Cooch Behar	Nil	Nil	90·40	ditto	

Divisions.	Districts.	Stations.	Rain from 6th to 11th December 1875.	Rain from 12th to 18th December 1875.	Rain from 1st January 1875. Inches.	Rain from 1st January 1875. Up to date.	Remarks.
BENGAL.—(*Continued.*)							
	Eastern Districts.		Inches.	Inches.		1875.	
Dacca.	Dacca ...	Dacca ... Telegraph Office ...	Nil	Nil	66·36	18th Dec.	
		Dacca ... Hospital	Nil	Nil	59·42	ditto	
		Moonsheegunge ...	Nil	Nil	50·97	ditto	
		Manickgunge	Nil	Nil	55·00	ditto	
	Furreedpore ...	Furreedpore	Nil	Nil	69·51	ditto	
		Goalundo	Nil	Nil	63·37	ditto	
		Madaripore	Nil	Nil	64·38	ditto	
	Backergunge ...	Burrisal	Nil	Nil	68·02	ditto	
		Perozepore	Nil	Nil	74·03	ditto	
		Patoakhally	Nil	Nil	119·10	ditto	
		Dowlutkhan	Nil	Nil	110·46	ditto	
	Mymensingh ...	Mymensingh	Nil	Nil	80·13	ditto	
		Jamalpore	Nil	Nil	75·06	ditto	
		Atia	Nil	Nil	72·56	ditto	
		Kishoregunge	Nil	Nil	88·43	ditto	
Chittagong.	Chittagong ..	Chittagong ... Telegraph Office	Nil	Nil	140·30	ditto	
		Chittagong ... Jail ...	Nil	Nil	135·72	ditto	
		Cox's Bazar	Nil	Nil	147·86	ditto	
	Noakholly ...	Noakholly	Nil	Nil	119·81	ditto	
	Tipperah ...	Comillah	Nil	Nil	89·30	ditto	
		Brahmunberiah	Nil	Nil	78·29	ditto	
	Chittagong Hill Tracts	Rungamatee Hill ..	Nil	Nil	103·72	ditto	
	Hill Tipperah ...	Hill Tipperah	Nil	Nil	101·02	ditto	
BEHAR.							
Patna.	Patna ..	Patna	Nil	Nil	45·38	ditto	
		Behar	Nil	Nil	38·67	ditto	
		Barh	Nil	Nil	41 45	ditto	
		Dinapore ... Jail ...	Nil	Nil	39 58	ditto	
		Dinapore ... Cantonment ...	Nil	Nil	43·89	ditto	
	Gya ...	Gya	Nil	Nil	38·25	ditto ...	Not recorded 1st to 4th Aug. 1875.
		Nowadah	Nil	Nil	30·30	ditto	
		Arungabad	Nil	Nil	42·57	ditto	
		Jehanabad	Nil	Nil	32 68	ditto	
	Shahabad ..	Arrah	Nil	Nil	33·06	ditto	
		Sasseram	Nil	Nil	50·98	ditto	
		Buxar	Nil	Nil	42·63	ditto	
		Bhuboosh	Nil	Nil	49·17.	ditto	
	Mozufferpore ...	Mozufferpore	Not rec.	Not rec.	32·81	4th Dec.	Not rec. 31st Oct. to 6th Nov. 1875.
		Hajeepore	ditto	ditto	56·27	ditto ...	Ditto ditto.
		Seeramurhee	ditto	ditto	26·07	ditto ...	Ditto ditto.
	Durbhunga ...	Durbhunga	Nil	Nil	45·82	18th Dec.	
		Mudhoobunnee	Nil	Nil	34 76	ditto	
		Tajpore	Nil	Nil	43·94	ditto	
	Sarun ..	Chupra	Nil	Nil	32·44	ditto	
		Sewan	Nil	Nil	43 55	ditto	
	Chumparun ...	Motiharee	Nil	Nil	47·93	ditto	
		Bettiah	Nil	Nil	51·68	ditto	
Bhagulpore.	Monghyr ...	Monghyr	Nil	Not rec.	46·51	11th Dec	
		Begoo Serai	Nil	ditto	42·04	ditto	
		Jamoosee	Nil	ditto	43·48	ditto	
	Bhagulpore ...	Bhagulpore	Nil	Nil	36·47	18th Dec.	
		Soopool	Nil	Nil	43 50	ditto	
		Muddehpoora	Nil	Nil	42 26	ditto	
		Banka	Nil	Nil	39 94	ditto	
		Soubursa	Nil	Nil	42·68	ditto	
	Purneah ...	Purneah	Nil	Nil	44·16	ditto	
		Kissengunge	Nil	Nil	53·35	ditto	
		Arrareah	Nil	Nil	48 07	ditto	
	Sonthal Pergunnahs	Nya Doomka	Nil	Nil	55·33	ditto	
		Rajmehal	Nil	Nil	59·26	ditto	
		Deoghur	Nil	Nil	41·62	ditto	
		Jamtara	Nil	Nil	48·00	ditto	
		Godda	Nil	Nil	36·30	ditto	

Divisions.	Districts.	Stations.	Rain from 5th to 11th December 1875.	Rain from 12th to 18th December 1875.	Rain from 1st January 1875. Inches.	Rain from 1st January 1875. Up to date.	Remarks.
ORISSA.			Inches.	Inches.		1875.	
Orissa.	Cuttack	Cuttack { Telegraph Office / Hospital ...	Nil	Nil	86·40	18th Dec	
			Nil	Nil	91 92	ditto	
		Jajepore	Nil	Nil	66 35	ditto	
		Kendrapara ...	Nil	Nil	60·90	ditto	
		Jugutsingpore	Nil	Nil	83·05	ditto	Not recorded 2nd July to 13th Sept. 1875.
		False Point	Nil	Nil	88·10	ditto	
	Pooree	Pooree	Nil	Nil	64·16	ditto	
		Khoordah	Nil	Nil	85·81	ditto	
	Balasore	Balasore { Exe. Engr.'s Office / Collector's Office	Nil	Not rec.	53·80	11th Dec...	From 16th May 1875.
			Nil	Nil	59·45	18th Dec.	
		Bhuddruck	Nil	Nil	59·63	ditto	
		Jellasore	Nil	Nil	60 57	ditto	
		Sorah	Nil	Nil	61·98	ditto	
		Chandbally	Nil	Nil	57·08	ditto	
	Cuttack Tributary Mehals	Sumbalpore	Nil	Nil	66·02	ditto	
	CHOTA NAGPORE.						
	South-Western Frontier Agency.						
	Hazareebagh	Hazareebagh ... { Jail ... / Dispensary ...	Nil	Nil	43 52	ditto	
			Nil	Nil	50·05	ditto	
		Pachumba	Nil	Nil	47·66	ditto	
	Lohardugga	Ranchee	Nil	Nil	59·03	ditto	
		Palamow	Nil	Nil	43·17	ditto	
	Singbhoom	Chyebassa	Nil	Nil	63·76	ditto	
	Manbhoom	Purulia	Nil	Nil	53·18	ditto	
		Govindpore	Nil	Nil	51·58	ditto	
	ASSAM & ADJACENT HILLS.						
	Sylhet	Sylhet	Nil	Nil	183 57	ditto	
	Seebsaugor	Seebsaugor	1·14	Not rec.	103·28	11th Dec.	
		Golaghât	0 43	ditto.	79·97	ditto	
		Jorehaut	0·73	ditto	85·89	ditto	
		Nazeerah	1·23	ditto	95·95	ditto	
		Deopanie	0 43	ditto	82·43	ditto	
		Hattiepootie	0·45	ditto	85·22	ditto	
		Mazengah	0 45	ditto	79 91	ditto	
		Suntook	0 80	ditto	100·12	ditto	
		Cherideo	1·18	ditto	105·52	ditto	
		Benares	Not rec.	ditto	45·05	4th Dec.	
		Akyab	Nil	Nil	177·42	18th Dec.	

CALCUTTA,
The 25th December 1875.

W. G. WILLSON,
Offg. Meteorological Reporter to the Govt. of Bengal.